

**Tighe&Bond**

Gallows Hill Park  
50 Proctor Street  
Salem, Massachusetts  
(RTN 3-35355)

## **Immediate Response Action Plan**

Prepared For:  
City of Salem

January 2019

**Section 1 Introduction**

1.1	Conceptual Site Model .....	1-1
-----	-----------------------------	-----

**Section 2 Site Description**

2.1	Existing Conditions .....	2-1
2.1.1	General Site Description and Use .....	2-1
2.1.2	Site Utilities .....	2-2
2.1.3	Surrounding Property Description .....	2-2
2.1.4	Surrounding Resource Area Description .....	2-2
2.2	Site History .....	2-2
2.2.1	Historical Fire Insurance Mapping .....	2-3
2.2.2	Historical Aerials .....	2-3
2.2.3	Historical Topographic Maps .....	2-4
2.2.4	Historical City Directories .....	2-5
2.2.5	Environmental Records .....	2-5
2.3	Redevelopment Plans .....	2-6

**Section 3 Summary of Investigations and Response Actions Completed to Date**

3.1	Subsurface Investigations .....	3-1
3.1.1	Drilling Program .....	3-1
3.1.2	Hand Boring Program .....	3-2
3.1.3	Laboratory Results and IH Condition .....	3-2
3.2	IRA Measures Completed and Public Notice .....	3-3
3.3	Off-Site Impacts .....	3-3

**Section 4 Proposed IRA Plan**

4.1	Objective of IRA .....	4-1
4.2	Proposed Additional Assessment .....	4-1
4.2.1	Proposed Test Pit Program .....	4-1
4.2.2	Proposed Drilling Program .....	4-2
4.3	Proposed Environmental Monitoring Program .....	4-3
4.3.1	Test Pit Program Sampling .....	4-3
4.3.2	Boring Program Sampling .....	4-3
4.3.3	Groundwater Sampling .....	4-4
4.4	Fence Installation .....	4-4
4.5	Remediation Waste .....	4-4
4.6	Required Federal, State, and Local Permits .....	4-4
4.7	Schedule of IRA and Reporting .....	4-5

**Section 5 Conclusions**

5.1	Public Notification.....	5-1
-----	--------------------------	-----

## **Section 6 Regulatory Limitations**

### **Appendices**

Appendix A	Figures
Appendix B	Historical Information
Appendix C	Laboratory Reports
Appendix D	Data Summary Table
Appendix E	Public Notification

### **Figures (Appendix A)**

Figure 1	- Site Locus
Figure 2	- Priority Resource Map
Figure 3	- Orthophotograph
Figure 4	- Subsurface Investigation Plan
Figure 5	- Proposed Subsurface Investigation Locations
Figure 6	- Proposed Fence Installation

# **Section 1**

## **Introduction**

On behalf of City of Salem, Tighe & Bond has prepared this Immediate Response Action (IRA) Plan for the Gallows Hill Park site located at 50 Proctor Street in Salem, Massachusetts in accordance with the Massachusetts Contingency Plan (MCP, 310 CMR 40.0000). On December 19, 2018, the Massachusetts Department of Environmental Protection (MassDEP) issued Release Tracking Number (RTN) 3-35355 to the site for a condition that could pose an Imminent Hazard to human health in accordance with MCP, as further described herein.

The person undertaking this IRA is as follows:

**Person Undertaking IRA:** City of Salem Department of Planning and  
Community Development  
Contact: Tom Devine, Senior Planner  
98 Washington Street  
Salem, MA 01970  
Tel: 978.745.9595

**Licensed Site Professional:** Todd D. Kirton; LSP #2365  
Tighe & Bond  
446 Main Street  
Worcester, MA 01608  
Tel: 413.572.3222

The subject site is shown on a USGS Site Locus map (Figure 1), MassDEP Priority Resources map (Figure 2), and an Orthophotograph (Figure 3) provided in Appendix A.

### **1.1 Conceptual Site Model**

During recent due diligence investigations that were being completed at the site in late 2018 in preparation for future park renovation work, elevated levels of arsenic were detected in shallow soils in a grass covered area near a playground on the eastern portion of the park. In accordance with MCP, this is a condition that could pose an Imminent Hazard to human health. The portion of the park where elevated arsenic levels were encountered in shallow soils (and in additional areas where they are potentially present) has been since closed to the general public.

The Gallows Hill Park property consists of approximately 24 acres of land (two parcels), a portion of which is undeveloped tree covered area with walking trails. The developed portions of the park contain baseball and softball field areas, a skate park, a basketball court, and a playground. Another grass covered area is sometimes reportedly used for soccer practice. In general, the park is surrounding by residential areas.

Several utilities, including water, sewer, and stormwater, intersect the developed portions of the park. At this time, the City is planning a park renovation project, scheduled to include reconstruction of the baseball field with a new irrigation system, construction of new skate park, and construction of a new stormwater infiltration basin.



The site is not mapped within sensitive resource areas other than potential vernal pool areas in a limited portion of the undeveloped area on the park property.

Historical records indicate that a tannery facility was located on the far eastern portion of the park, off Proctor Street, in the late 1800s. That tannery was apparently “vacant” by 1906 based on historical fire insurance mapping, and the former tannery building(s) were demolished by 1930s (or earlier). Circa 1940s to 1950s there was a ponded area in the general area where elevated levels of arsenic were detected in shallow soils. Historical records also indicate there were also tannery operations on nearby properties across Proctor Street, possibly through the 1960s.

The City of Salem apparently took ownership of the 50 Proctor Street parcel (the primary parcel of concern relative to the release incident) in 1940, and the other main park parcel in 1912.

Subsurface investigations completed to date included an initial soil boring program conducted across much of the developed portions of the park, followed by a limited hand boring program in the identified area of concern. The initial soil boring program included a suite of laboratory analyses for soil samples, including RCRA 8 metals. During this event, there was no evidence of visual contamination and/or historic anthropogenic fill materials observed in the borings, and only arsenic was detected at slightly elevated levels in one soil boring location. The subsequent hand boring program findings indicated that very high levels of arsenic (triggering the potential IH condition), as well as some elevated total chromium and lead concentrations, are present in shallow soils in the area of concern. However, no elevated arsenic concentrations have been detected in shallow soils within the playground area itself to date. Further investigations are warranted to delineate the impacts in this area, as well as where the former tannery facility was situated on the far eastern portion of the site. [Note: Subsequent to the findings at the park site, elevated arsenic levels in shallow soils were also recently reported on an abutting off-site residential property located at 1 Langdon Street, which is being addressed separately by MassDEP at this time.]

As an interim measure following initial notification to MassDEP, the City of Salem installed a snow fence “warning” barrier (with signage also posted) around the area of concern, as well as the playground area as a conservative measure. Per a subsequent MassDEP request, more secure 6-foot high chain link fencing is now scheduled to be installed in this area, prior to beginning additional subsurface investigations at the site scheduled for late January 2019.

## **Section 2**

### **Site Description**

#### **2.1 Existing Conditions**

##### **2.1.1 General Site Description and Use**

The Gallows Hills Park area consists of two parcels, listed at 53 Hanson Street (the main park parcel) and 50 Proctor Street.

Salem Assessor's records indicate the 53 Hanson Street parcel contains approximately 21.83 acres of land, improved with an approximate 1,220 square-foot building. As shown on Figure 3, this parcel has baseball and softball field areas on the central portion of the site, and also contains a skate park and a parking area off Mansell Parkway and Witch Hill Road on the eastern portion of the parcel property. The park building on this parcel is located on the north/northwestern portion of the property, off Hanson Street, separate from the rest of the developed park area. The remainder of this parcel is mostly tree covered, with areas of exposed bedrock ledge, situated to the north, west and south of the baseball field area. This undeveloped area has a network of walking trails that are visible on the Orthophotograph (Figure 3). A water storage tank is also located on the far western portion of this parcel.

The 50 Proctor Street parcel is situated to the east of the main park parcel and contains 1.49 acres of land according to the Assessor's office. This parcel is abutted to the east by Proctor Street and to the south by Mansell Parkway, and this portion of the park is sometimes referred to as "Mansell Park" on street maps. This parcel contains a basketball court, and a grassy area on the south/central portion of this parcel is reportedly used for soccer practice for younger children on a limited basis. [Note: Field observations indicate this grass area has an undulating surface, and there are no soccer posts in this area.] The two site parcels are separated by a right-of-way area owned by the City, and the park's playground area is located within this right-of-way. These site features are depicted on Figure 3. The 50 Proctor Street parcel is the primary location subject of RTN 3-35355. Since a condition that could pose an Imminent Hazard to human health was encountered at the site, this parcel and the nearby playground area have been closed to the general public, as further described herein.

On the on-line Assessors property cards, the two park parcels are listed as being owned by the City of Salem, with sale date of "January 1, 1900" listed for both subject parcels. On January 16, 2019, Deborah Jackson of the Salem Assessor's office provided further ownership information for the 53 Hanson Street parcel, which indicated that this parcel became registered land (document number 29043) dated October 25, 1933.

On January 16, 2019, Tighe & Bond also conducted further ownership history research for the two park parcels through the Essex County Registry of Deeds. On this date, the Registry forwarded a copy of a property deed and a Plan of Land for the 50 Proctor Street parcel (or at least a portion of that current parcel). On this property deed dated January 11, 1940, the sale of the property is from Clotilde Jones to the City of Salem. The purpose of this transfer is listed as "for constructing public streets or boulevards, parks or other municipal purposes." The deed states this property is the same premises conveyed to

Clotilde Jones by the Essex Trading Corporation dated April 6, 1938 and recorded in the Essex South District Registry of Deeds, Book 3141, Page 516. The Plan of Land shows the property as 2.32 acres of land off Proctor Street, with three abutting residential parcels off Langdon Street to the north and the City of Salem land to the west (i.e., the current 53 Hanson Street parcel). At that time, there was no Mansell Parkway, and this roadway was presumably constructed after this land transfer. Copies of the deed and plan of land are provided in Appendix B for reference.

On January 17, 2019, the Registry also forwarded a copy of a property deed and a Plan of Land for the 53 Hanson Street parcel. On this property deed dated April 2, 1912, the sale of the 22.36-acre property is from William J. Goldthwaite to the City of Salem for the purposes of a public park in the section "known as Gallows Hill." The deed states this property is the same premises shown on plan of "Land on Gallows Hill, Salem, Mass., December 8, 1911, George F. Ashton, City Engineer." Copies of the deed and plan of land are provided in Appendix B for reference.

### **2.1.2 Site Utilities**

Based on Salem GIS information provided to Tighe & Bond, site area utilities are provided on Figure 3. As shown, a 20-inch cast iron water line, a 10-inch vitrified clay sewer line, and a 36-inch reinforced concrete pipe (RCP) storm drain lines cross the 53 Hanson Street park parcel, including in the developed portions of the park area. As also shown on Figure 3, the 36-inch RCP drain line crosses the 50 Proctor Street parcel with two other smaller diameter RCP drain line connections on that site parcel. There are also two 8-inch water line stubs shown on the eastern portion of the 50 Proctor Street parcel.

### **2.1.3 Surrounding Property Description**

As shown on Figure 3, residential properties abut the 50 Proctor Street parcel to the north, and residential properties are also located across Proctor Street (to the east) and across Mansell Parkway (to the south).

### **2.1.4 Surrounding Resource Area Description**

As shown on the Site Locus Map (see Figure 1), there is a small pond area located in the undeveloped, wooded portion of the park to the south of the baseball field. No other surface water bodies are currently located on site. The nearest major water body is the North River situated close to ½ mile to the north of the subject site.

According to the Priority Resource Map (see Figure 2), the site parcels are mapped as a Protected and Recreational Open Space area. There is also a Natural Heritage & Endangered Species Program (NHESP) potential vernal pools area mapped in the approximate location of the ponded area shown on Figure 1. The site is not located within a MassDEP Approved Wellhead Protection Area (Zone II) or an Interim Wellhead Protection Area. Also, no Potentially Productive Aquifers, areas of Critical Environmental Concern, Sole Source Aquifers or Solid Waste Landfills are identified within 500 feet of the site.

## **2.2 Site History**

Site history information was obtained from Environmental Data Resources (EDR) of Shelton, Connecticut, as further discussed below. Copies of EDR's historical documents and reports are provided in Appendix B.

### 2.2.1 Historical Fire Insurance Mapping

Historical Sanborn Fire Insurance Maps for the years 1890, 1906, 1950, 1957, 1965, and 1970 were provided for the site area. The maps depict the 50 Proctor Street parcel location, and the eastern portion of the 53 Hanson Street parcel. Other pertinent details are summarized below.

- **1890:** This map shows a “finishing” building (under company name of John Looney) associated with apparent tannery operations located on the eastern portion of the subject site (i.e., on the eastern portion of the 50 Proctor Street parcel). There are also small sheds and stable areas on this portion of the site. To the east/southeast of the subject site across Proctor Street (and off current Pope Street) is a “tan house – finishing/drying” building under company name of Michael Looney.
- **1906:** This map shows several buildings on the eastern portion of the subject site, listed as “formerly Morrill Leather Company – Morocco Factory” that is “now vacant.” This map depicts two tanks to the rear of the street-front building. Another potential tank symbol (based on our review of historical fire insurance legend sheets) is shown further to the rear of the facility. Abutting the subject site to the north are three residential dwellings located off Langdon Street, which appear consistent with the residences that are currently located in this area (see Figure 3 for reference). To the east/southeast of the subject site across Proctor Street (and off current Pope Street) are additional tannery buildings/operations listed as “Michael Looney Currier” and “J.F. Ingram Jr, Morocco Factory.”
- **1950:** This map shows the subject site as vacant; however, there is still a symbol that is potentially a tank designation on the south/central portion of the 50 Proctor Street parcel. The tannery buildings to the east/southeast of the subject site across Proctor Street (and off current Pope Street) are listed as “O.F. Goldsmith Leather Co.” and a staging building for “pickled skins” is shown on these maps.
- **1957, 1965, and 1970:** These maps also depict the subject site as vacant, but the western portion of the site first is now listed as a park. The off-site tannery operations (and company name) across Proctor Street are similar to the 1950 map for each of the years. Beginning on the 1965 map, several residential dwellings are now depicted across Mansell Parkway (i.e., to the south of the 50 Proctor Street parcel) which appear consistent with the residences that are currently located in this area.

### 2.2.2 Historical Aerials

Historical aerial photographs for the years 1938, 1952, 1955, 1960, 1969, 1978, 1986, 1995, 2008, 2012, and 2016 were provided for the site area. Pertinent details are summarized below.

- **1938:** On this aerial, none of the current park features are shown. There appears to be a structure on south/central portion of the 50 Proctor Street parcel, as well as a possible pond area on the west/southwestern portion of this parcel. The main park area (i.e., on the 53 Hanson Street parcel) where the current baseball field is located appears to be disturbed, with several roadways or trails depicted across

this parcel area. The abutting property features to the north and east of the 50 Proctor Street parcel appear consistent with Sanborn maps for 1950.

- **1952:** On this aerial, the 50 Proctor Street parcel appears vacant and grass covered. An apparent tree line separates the two subject site parcels, and there's a baseball diamond visible on the 53 Hanson Street parcel. The abutting property features to the north and east of the 50 Proctor Street parcel appear consistent with Sanborn maps for 1950.
- **1955:** In general, this aerial is consistent with the 1952 aerial imagery, except the current baseball field area is not shown and some of that area appears to be covered in surface water. There is also apparent surface water on the western portion of the 50 Proctor Street parcel at that time.
- **1960:** The quality of this aerial imagery is relatively poor, but site conditions appear more consistent with the 1952 aerial imagery with a baseball diamond visible on the 53 Hanson Street parcel.
- **1969:** On this aerial, a potential basketball court is visible in the current basketball court area. There is a baseball diamond in the approximate location of the current softball, and there appears to surface water across some of the current baseball field area. Consistent with current site conditions, a water storage tank is present on the far western portion of the 53 Hanson Street parcel by 1969. The residential development to the across Mansell Parkway (i.e., to the south of the 50 Proctor Street parcel) appears consistent with the 1965 Sanborn map.
- **1978:** The quality of this aerial imagery is relatively poor, but the site appears consistent with the 1969 aerial imagery with the addition of impervious surface in the current skate park area, and a baseball diamond is more evident. By this time, it appears the former off-site tannery buildings to the east/southeast of the site may no longer exists (current residential area).
- **1986, 1995, 2008, 2012, and 2016:** In general, the site features shown on these aerials are consistent with current site features, with the following exceptions:
  - By 1995, the baseball diamond orientation on site is more consistent with current site features.
  - By 2008, the overgrown, tree-covered areas on the 53 Hanson Street parcel are more mature.

### 2.2.3 Historical Topographic Maps

Historical USGS topographic maps for the years 1888/1892, 1893, 1915, 1919, 1943, 1944/1946, 1947, 1949, 1956, 1970, 1979, 1985, 2005 and 2012 were provided. Pertinent details are summarized below.

- **1888/1892, and 1893:** On these maps, the park area appears to be undeveloped, with a ponded area on the western portion of subject area (i.e., western portion of 53 Hanson Street parcel) and site topography sloping eastward throughout.

- **1915 and 1919:** These maps are consistent with the earlier maps, except a building structure is depicted on the far eastern portion of the subject area (i.e., eastern portion of 50 Proctor Street parcel), which may have been associated with the former tannery facility discussed above.
- **1943:** This map year is very limited in details (e.g., no nearby roads are shown) and is not consistent with previous or subsequent map years.
- **1944/1946, 1947, and 1949:** These maps depict site topography more consistent with current topography in that the current baseball and softball diamond field areas are shown as relatively flat, and steeper topography is shown in the current wooded area surrounding these fields to the north, west, and south. Also on these maps, there is a small pond area shown on the west/southwestern portion of the 53 Hanson Street parcel, consistent with the 1938 aerial image discussed above. No building structure is shown on the eastern portion of 50 Proctor Street parcel by 1944.
- **1956:** Site features depicted on this map are consistent with the previous years discussed above, except there is a larger ponded area shown on a portion of the current baseball and softball diamond field areas.
- **1970 and 1979:** Site features depicted on this map are consistent with the 1956 map, except the ponded area on the west/southwestern portion of the 53 Hanson Street parcel is no longer depicted, and the water storage tank on the far western portion of the 53 Hanson Street parcel is now shown.
- **1985, 2005 and 2012:** By these map years, the site features are consistent with current conditions with no ponded areas shown on the developed portions of the park.

#### 2.2.4 Historical City Directories

Historical City Directories for the years 1924, 1926, 1941, 1947, 1950, 1957, 1961, 1964, 1969, 1974, 1979, 1983, 1988, 1992, 1995, 2000, 2005, 2010, and 2014 were provided. Pertinent details are summarized below.

- **1924 and 1926:** The 50 Proctor Street property is listed as "Cook Bros Lea Co Inc."
- **1941 through 2014:** For available years during this time-period, the 50 Proctor Street property is not listed.

#### 2.2.5 Environmental Records

Tighe & Bond also commissioned a database search of Federal and state records using EDR to determine whether documented environmental hazards have been identified on or near the subject site. The search distances used conform to the minimum requirements of the American Society for Testing Materials (ASTM) Standard E1527-13 for Phase I Environmental Site Assessments.

In summary, the subject site was not listed in any of the databases searched. In addition, there are no listed releases on nearby properties that should affect the subject site. A copy of the *EDR Radius Map with GeoCheck®* report is also provided in Appendix B for reference.

## **2.3 Redevelopment Plans**

At this time, the City is planning a park renovation project, which is scheduled to include the following:

- Reconstruction of baseball field to high school size, with a new irrigation system
- Construction of new skate park (replacing the current skate park area)
- Construction of a new stormwater infiltration basin to collect and treat stormwater runoff from the site's impervious areas
- New tree plantings and other minor site improvements

The City is planning park renovation work to begin in summer of 2019.



## **Section 3**

# **Summary of Investigations and Response Actions Completed to Date**

### **3.1 Subsurface Investigations**

Subsurface investigations completed to date at the site have include an initial due diligence soil boring program that was being used in preparation for future park renovation work, and a limited hand boring program that was completed to further investigate a potential reporting condition identified in site soils on a portion of the site, as further described below.

#### **3.1.1 Drilling Program**

On November 5, 2018, our drilling subcontractor, Martin Geo/Environmental, LLC, advanced seven soil borings (B-1 through B-7) across the developed portion of the park in general areas where soil disturbance was likely to occur during future park renovation work. Our approach at that time was to only advance borings within grass covered/landscape areas as to help limit the short-term disturbance to the park. A Subsurface Investigation Plan depicting the approximate locations of the soil borings is provided as Figure 4 in Appendix A.

The borings were advanced using a tracked-mounted vibratory direct-push rig under Tighe & Bond observation. During boring advancement, soil samples were collected continuously using macro core liners. Each boring was advanced to at least five feet below surface grade (BSG), with borings B-2 (10') and B-6 (10') advanced to deeper depths to log site stratigraphy. In general, no visual evidence of contamination and/or historic anthropogenic fill materials were observed in any of the soil borings. The soils encountered were mostly fine to medium sand, with varying amounts of silt and/or gravel. The groundwater table was encountered at approximately 5 feet below grade in the two deeper borings.

During the drilling program, Tighe & Bond screened the soil samples in the field for volatile compounds using a photo-ionization detector (PID) instrument. PID responses for all soil samples were non-detect.

From each of the borings, shallow soil samples collected from approximately 0.5 to 2-feet below surface grade (BSG) were submitted for laboratory analysis, and one deeper sample (B-6 collected from 3 to 5 feet BSG) was also randomly selected for laboratory analysis. The soil samples were submitted for the following laboratory analysis:

- RCRA 8 metals – 7 samples
- Extractable Petroleum Hydrocarbons (EPH) with target Polycyclic Aromatic Hydrocarbons (PAHs) – 5 samples
- Volatile Organic Compounds (VOCs) – 2 samples
- Polychlorinated biphenyls PCBs – 2 samples
- Pesticides – 2 samples

Due to an elevated detection of arsenic in soil boring sample B-7 (0.5-2'), additional hand boring investigations were conducted in that area, as further described below.

### 3.1.2 Hand Boring Program

On December 10, 2019, Tighe & Bond personnel advanced 10 hand borings (B-8 through B-17) in the general area of earlier soil boring B-7. The hand boring program included five hand borings in the playground area located within the "right-of-way" area situated between the 53 Hanson Street and the 50 Proctor Street park parcels, and five hand borings in the grass covered area generally on the western portion of the 50 Proctor Street parcel. These hand boring locations were surveyed using global positioning system (GPS) equipment and are shown on Figure 4 in Appendix A.

Each hand boring was advanced to approximately two feet BSG. There was no evidence of contamination and/or historic anthropogenic fill materials observed in the hand boring soils. From each hand boring, the soil sample collected from the top 12 inches was submitted for laboratory analysis of arsenic, with lead and total chromium also subsequently reported by the laboratory per request. In addition, soil samples collected from 1 to 2 feet BSG from hand borings B-15, B-16, and B-17 were subsequently submitted for arsenic analysis based on the arsenic results for the upper shallow soils in these hand borings, as further discussed below

### 3.1.3 Laboratory Results and IH Condition

The soil samples were submitted to ESS Laboratory (ESS) of Cranston, Rhode Island. The laboratory reports are provided in Appendix C.

Soil results are summarized in Table 1 provided in Appendix D. Within the table, soil results are compared to the applicable RCS-1 values for soils. In accordance with 310 CMR 40.0361, the RCS-1 reporting category is applicable because the site is located within a park area. Within the table, soil results are also compared to MCP Method 1 standards and to Method 3 Upper Concentration Limits (UCLs) for reference. As summarized in Table 1:

- In soil boring sample B-7 (0.5-2'), arsenic was detected at 36 milligrams per kilogram (mg/kg), which is above the RCS-1 value of 20 mg/kg. Arsenic concentrations in the other six soil boring samples submitted for RCRA 8 metals analysis ranged between 3.92 mg/kg and 14.4 mg/kg, respectively.
- In the initial soil borings, trace levels of EPH carbon ranges were reported in samples B-2 (0.5-2') and B-4 (0.5-2'), and no target PAHs were detected above laboratory reporting limits. It should be noted that this included boring sample B-7 (0.5-2') where the "beginning edge" of elevated arsenic in soils was encountered.
- In boring samples B-3 (0.5-2') and B-7 (0.5-2'), no VOC analyte was detected above laboratory reporting limits.
- In boring samples B-1 (0.5-2') and B-5 (0.5-2'), PCBs were not detected above laboratory reporting limits.
- In boring sample B-4 (0.5-2'), three pesticide analytes were detected at concentrations below RCS-1 values by at least two orders of magnitude.

- In the hand boring samples B-15 (0-1'), B-16 (0-1), and B-17 (0-1'), arsenic concentrations were 348 mg/kg, 221 mg/kg, and 633 mg/kg, respectively. In hand boring samples B-15 (0-1') and B-17 (0-1'), total chromium and lead were also detected above RCS-1 values of 100 mg/kg and 200 mg/kg, respectively. In hand boring samples B-15 (1-2'), B-16 (1-2), and B-17 (1-2'), arsenic concentrations were 331 mg/kg, 169 mg/kg, and 504 mg/kg, respectively. As shown on Figure 4, these three hand borings were advanced in the grass covered area to the east/southeast of the playground area.
- In the other hand borings, including the five hand borings advanced in the playground area, arsenic concentrations ranged from non-detect to 19.5 mg/kg.

As further defined in the MCP, 310 CMR 40.0321(2)(b), a condition that could pose an Imminent Hazard to human health is triggered when:

*A release to the environment indicated by the measurement of concentrations of hazardous material, equal to or greater than any of the following concentrations at the ground surface or within a depth of twelve inches below the ground surface, at any location within 500 feet of a residential dwelling, school, playground, recreation area or park, unless access by children is controlled or prevented by means of bituminous pavement, concrete, fence, or other physical barrier.*

As summarized in Table 1, the arsenic levels detected in hand boring samples B-15 (0-1'), B-16 (0-1), and B-17 (0-1') were well above the Imminent Hazard (IH) threshold value of 40 mg/kg.

### 3.2 IRA Measures Completed and Public Notice

Following our review of the laboratory data on December 19, 2018 with the City of Salem, Tighe & Bond contacted MassDEP for the two-hour reporting condition at the site. On this date, we also discussed with Joshua Lowman and Andrew Clark of MassDEP the interim measures needed to restrict access to the site. This included the installation of snow fence "warning" barrier around the 50 Proctor Street parcel, as well as the playground area as a conservative measure.

On December 20, 2018, the City of Salem issued a public notice (prepared by the City) regarding the IH condition and the need for closing of the affected park area. A copy of that notice, which is posted on the City's website, is provided in Appendix E for reference.

On December 21, 2018, Tighe & Bond emailed Mr. Lowman of MassDEP a copy of the public notice, as well as photo images of the snow fence barrier and signage posted at the closed park area.

On January 11, 2019, Tom Devine and Jenna Ide of the City of Salem, Erik Johnson and Christopher Pyott of MassDEP, and Todd Kirton (LSP) of Tighe & Bond met on site to review site conditions and to discuss additional fencing needs to restrict site access.

### 3.3 Off-Site Impacts

On January 15, 2019, the City of Salem was informed by a representative of the owner of the 1 Langdon Street residential property, which abuts the park area to the north at the corner of Proctor Street (see Figure 4 for reference), that another consultant recently

collected five shallow soil samples from that property for arsenic analysis. Arsenic concentrations in those samples reportedly ranged between 17.8 mg/kg and 266 mg/kg. On this date, Todd Kirton of Tighe & Bond also briefly discussed those reported results with Erik Johnson and Christopher Pyott of MassDEP during a telephone call, and the City of Salem and MassDEP had additional discussions or emails regarding the property owners in that residential area off Langdon Street. At this time, it is our understanding that subsequent investigations on this off-site property are being addressed or managed by MassDEP separate from Gallows Hill Park's RTN 3-35355.

## **Section 4**

### **Proposed IRA Plan**

The reason for the IRA is because a condition that could pose an Imminent Hazard to human health was encountered in shallow site soils, as discussed earlier.

#### **4.1 Objective of IRA**

The objective of the IRA activities proposed herein is to further assess and eliminate the potential IH condition at the site. In addition, our proposed comprehensive scope is intended to complete the assessment of the horizontal and vertical extent of environmental impacts associated with the site release on the park property, to the extent feasible at this time.

#### **4.2 Proposed Additional Assessment**

The following subsurface investigations to further characterize and delineate the horizontal and vertical extent of the environmental impacts at the site are proposed:

- Test pit explorations at approximately 10 locations within the central portions of the 50 Proctor Street property. In addition to further characterizing and delineating the extent of impacts in the area of concern, the goal of the test pit program is to observe whether there is evidence of fill or distinct differences in site stratigraphy in soils that can help define the potential source(s) and the limits of site impacts. Another goal is to determine if there is remaining “below grade infrastructure” or other concerns from the former tannery facility that was located on the eastern portion of the 50 Proctor Street property.
- Boring advancement at approximately 32 additional locations, including along the perimeters of the 50 Proctor Street property (including the basketball court area), as well as within the playground, skate park, and current parking areas.
- Completion of four borings as groundwater monitoring wells.

The approximate locations where proposed test pits and soil borings will occur are shown on Figure 5 provided in Appendix A. During these events, Tighe & Bond will survey the approximate locations of the test pit and drilling locations using GPS equipment.

Note: No explorations are proposed in abutting public right-of-way areas or on off-site properties as part of this IRA Plan submittal.

##### **4.2.1 Proposed Test Pit Program**

Tighe & Bond will sub-contract with Technical Drilling Services, Inc. (TDS) of Sterling, Massachusetts to conduct test pit excavations using a New Holland 55 Backhoe under Tighe & Bond observation. Prior to conducting these activities, the test pit locations will be pre-marked, and DigSafe and the appropriate municipal offices will be notified for marking underground utilities.

At each test pit location, excavation will occur to at least five feet BSG (i.e., the anticipated depth of the groundwater table based on earlier site findings). During this work, the top one foot of excavated materials will be stockpiled separately from the materials excavated from the lower depths. Both the "upper" and "lower" depth materials will be temporarily stockpiled on polyethylene sheeting to limit the commingling of these materials with the grass covered ground surfaces outside of the test pits. No personnel will be allowed to enter the test pit excavation during this work.

When completed, the excavated materials will be returned to the open excavation in the order removed, and the contractor will return the removed grass cover to its previous condition, to the extent feasible. The contractor will scrape off loose soils and brush with soapy water the backhoe bucket between test pit locations. If warranted, the ground surface where the test pit occurred will be covered with multiple layers polyethylene sheeting (with sand bags or other weighted material placed on top) to protect this area during the interim period until soil results are received and future site remediation occurs, if applicable.

Each temporary test pit will be backfilled prior to beginning excavation at the next test pit location.

#### **4.2.2 Proposed Drilling Program**

Following our review of the results from the test pit program soil samples, Tighe & Bond will sub-contract with TDS for conducting the additional drilling program. TDS will use track-mounted vibratory direct-push drilling unit for boring advancement under Tighe & Bond observation. Prior to conducting these activities, the drilling locations will be pre-marked, and DigSafe and the appropriate municipal offices will be notified for marking underground utilities.

As shown on Figure 5, the proposed drilling locations will be used to supplement the test pit program and will be used to assess the perimeters of the property. Note: Two borings area also proposed on the southern portion of the baseball diamond on the 53 Hanson Street parcel where there was previous surface water/pond area based on historical information reviewed above. These two proposed borings are not depicted on Figure 5 (see Figure 4 for reference).

During boring advancement, soil samples will be collected continuously using macro core liners. Each boring will be advanced to at least eight feet BSG, with at least seven of the borings advanced to at least 15 feet BSG or depth of refusal, whichever occurs first.

Four of the deeper borings will be completed as groundwater monitoring wells using two-inch diameter, Schedule 40 PVC riser and 10 feet of 0.010-inch slotted well screen set across the groundwater table. The wells will be completed at the surface with a flush-mounted road box cemented in place. The four locations where wells are scheduled at this time are shown on Figure 5.

## 4.3 Proposed Environmental Monitoring Program

### 4.3.1 Test Pit Program Sampling

From the test pits, we propose to submit the following number of soil samples from varying depths for laboratory analysis of contaminants of concern (or potential concern) for the site:

- Arsenic - 15 samples
- Lead, total chromium and hexavalent chromium - 8 samples
- MCP 14 Metals – 8 samples
- PCBs – 4 samples
- EPH with target PAHs – 4 samples
- VOCs – 2 samples
- Cyanide - 2 samples
- Pesticides – 2 samples

As a conservative field control measure, Tighe & Bond will monitor fugitive dust levels during soil disturbing activities. A hand-held dust monitoring device will be positioned immediately “downwind” of the test pit area. This “real-time” dust monitoring will be conducted for particulate matter-10 (PM-10), which includes particles with an aerodynamic diameter of 10 micrometers or less, and the dust measurements will be compared to a permissible concentration of 150 micrograms per cubic meter ( $\mu\text{g}/\text{m}^3$ ) which is the USEPA National Ambient Air Quality Standard for PM10. If dust levels approach this permissible concentration (and are not associated with background conditions), then soil disturbance activities will cease until ambient conditions change (e.g., excessive wind) or fugitive dust can be better controlled (e.g., through wetting of soils). Again, this is a conservative measure to help prevent the spread of or exposure to contaminated soils during these short-term test pitting activities. Little to no dust is expected from this work, which will be scheduled in the winter months (see Schedule below) with damp to moist soils anticipated.

### 4.3.2 Boring Program Sampling

From the soil borings, we propose to submit the following number of samples from varying depths for laboratory analysis of contaminants of concern (or potential concern) for the site:

- Arsenic - 60 samples
- Lead and total chromium - 6 samples
- \*MCP 14 Metals – 7 samples
- \*Hexavalent chromium – 4 samples
- \*VOCs – 2 samples
- \*EPH – 2 samples
- \*PCBs – 2 samples
- \*Cyanide - 2 samples
- \*Pesticides – 2 samples

[\*Note: Our test pit program may indicate that one or more of these contaminants can be “eliminated” as potential contaminants of concern for the site, in which case our sampling



program may be adjusted to focus more on the identified contaminants of concern under our existing budget.]

At this time, it is anticipated that the majority of the soil boring samples selected for laboratory analysis will be collected from the top three feet of surface grade, unless there is evidence of fill or other potential impacts at deeper depths from the test pit program and/or during boring advancement.

#### **4.3.3 Groundwater Sampling**

Tighe & Bond will conduct one round of groundwater sampling from each well. Each groundwater sample will be collected in general conformance with EPA's low-flow/low-stress methodology. Each groundwater samples will be submitted for dissolved RCRA metals, with the sample filtered in the field. One well sample will also be submitted for hexavalent chromium, PCB, EPH, and cyanide analysis. During this groundwater sampling event, Tighe & Bond will also survey the relative elevations of the monitoring wells, and using measured groundwater depths, we will develop a groundwater contour plan for the site.

#### **4.4 Fence Installation**

Per our discussion at the site with MassDEP on January 11, 2019, a six-foot high chain link construction fence system will be installed at the site to better restrict site access in the area of concern. The fencing is scheduled to be delivered to the site on January 18<sup>th</sup> and then installed by Salem Department of Public Works personnel the following week (i.e., before additional field work is scheduled to begin - see Schedule below). As depicted on Figure 6 provided in Appendix A, the construction fence is scheduled to be installed along the property lines abutting Proctor Street (east) and Mansell Parkway (south), and it will enclose the playground area to the west. Along the northern portion of the park in this area, the fence sections will be used in areas where there is currently no existing six-foot chain link fence or where it is damaged or open, as we discussed with MassDEP during our January 11<sup>th</sup> site visit. The approximate locations where this will occur is also shown on Figure 6.

The construction fence will be weighed down using sandbags to help secure the fencing and further prevent access. As also discussed with MassDEP during the site visit, permanent fencing with posts set into the ground will likely be scheduled in the spring, once the extent of shallow soil impacts is better understood.

#### **4.5 Remediation Waste**

No remediation waste is expected to be generated during the IRA activities proposed herein. If there are excess drill cuttings that cannot be returned to the borehole, these limited materials will be consolidated on and covered with polyethylene sheeting within the fenced-in area or placed beneath the cover area of nearby test pit location.

#### **4.6 Required Federal, State, and Local Permits**

Other than DigSafe notification, no federal, state, or local permitting is required for the IRA activities proposed herein.

## 4.7 Schedule of IRA and Reporting

With the notification date of December 19, 2018, an IRA Plan is due for site RTN 3-35355 within 60 days after notification per the MCP, which is being addressed through this submittal. The current schedule for the proposed IRA activities is as follows:

- Construction fence installation week of January 21, 2019
- Test pit program (two days scheduled) on January 28 and 29, 2019
- Drilling program (two days scheduled) on February 11 and 12, 2019
- Groundwater sampling week of February 18, 2019

Following the completion of these activities, an IRA Status (or Completion) Report will be prepared. In addition, our proposed comprehensive scope is intended to complete the assessment of the horizontal and vertical extent of environmental impacts associated with the site release on the park property in preparation for Phase I/Tier Classification, Phase II Comprehensive Site Assessment, and Phase III Remedial Alternatives Evaluation reporting for site RTN 3-35355. This goal is intended to further advance the site release through the MCP process in preparation for future site remediation, to help the City of Salem meet their planned park renovation project schedule of 2019.

## **Section 5**

### **Conclusions**

On behalf of the City of Salem, Tighe & Bond has completed a IRA Plan for the Gallows Hill Park site located at 50 Proctor Street in Salem, Massachusetts.

On December 19, 2018, the MassDEP issued RTN 3-35355 to the site for a condition that could pose an Imminent Hazard to human health in accordance with MCP. Response actions proposed in this IRA Plan include additional assessment of the potential IH condition, and measures to control or eliminate that condition through the installation of a fence system. In addition, our proposed comprehensive scope is intended to complete the assessment of the horizontal and vertical extent of environmental impacts associated with the site release on the park property, to the extent feasible at this time.

#### **5.1 Public Notification**

In accordance with the public notification requirements of the MCP at 310 CMR 40.1403, the Mayor's office and the Salem Board of Health have been notified of the availability of this IRA Plan and schedule. A copy of the public notification letter is provided in Appendix E. Additional information regarding Public Notification is provided above in Section 3.2.

J:\S\S1758 Salem MA On Call Engineering\Gallows Hill Park\_due diligence\Report\IRA Plan\_January 2019\IRA Plan\_Gallows Hill Park.docx

## **Section 6**

### **Regulatory Limitations**

Each report and any and all work product provided in connection with the performance of each environmental site assessment is subject to the following conditions:

1. Each report is prepared on behalf of and for the exclusive use of the City of Salem (Client) and is subject to and issued in accordance with the Agreement and the provisions thereof. Each report and any findings contained therein shall not, in whole or in part, be provided to or used by any other person, firm, entity or governmental agency in whole or in part, without the prior written consent of Client and Tighe & Bond. However, Tighe & Bond acknowledges and agrees that, subject to the Limitations set forth herein and prior written approval by Tighe & Bond, a report may be provided to specific financial institutions, attorneys, title insurers, lessees and/or governmental agencies identified by Client at or about the time of issuance of a report in connection with the conveyance, mortgaging, leasing, or similar transaction involving the real property which is the subject matter of a report and any work product. Use of a report for any purpose by any persons, firm, entity, or governmental agency shall be deemed acceptance of the restrictions and conditions contained therein, these Limitations and the provisions of Tighe & Bond's Agreement with Client. No warranty, express or implied, is made by way of Tighe & Bond's performance of services or providing an environmental site assessment, including but not limited to any warranty with the contents of a report or with any and all work product.
2. In preparing a report, Tighe & Bond, Inc. may rely on certain information provided by governmental agencies or personnel as well as information and/or representations provided by other persons, firms, or entities, and on information in the files of governmental agencies made available to Tighe & Bond at the time of the site assessment. To the extent that such information, representations, or files may be inaccurate, missing, incomplete or not provided to Tighe & Bond, Tighe & Bond is not responsible. Although there may be some degree of overlap in the information provided by these various sources, Tighe & Bond does not assume responsibility for independently verifying the accuracy, authenticity, or completeness of any and all information reviewed by or received from others during the course of the site assessment.
3. Unless otherwise noted, a survey (which includes observations, sampling and analysis) for the presence of asbestos-containing materials, mold and/or lead-based paint is not conducted as part of an assessment.
4. No attempt is made to assess the compliance status of any past or present Owner or Operator of a site with any Federal, state, or local laws or regulations, unless specifically indicated otherwise in writing.
5. Findings, observations, and conclusions presented in each report, including but not limited to the extent of any subsurface explorations or other tests performed by Tighe & Bond, are limited by the scope of services outlined in the Agreement, which may establish schedule and/or budgetary constraints for an environmental assessment or phase thereof. Furthermore, while it is anticipated that each

assessment will be performed in accordance with generally accepted professional practices and applicable standards (such as ASTM, AAI, etc.) and then applicable state and Federal regulations, as may be further described in the report and/or the Agreement, Tighe & Bond does not assume responsibility for the impacts of any changes in environmental standards, practices, or regulations subsequent to performance of its services.

6. The assessment presented in each report is based solely upon information obtained or received prior to issuance of the report, including a limited number of subsurface explorations (if performed) made on the dates indicated. If additional environmental or other relevant information is developed at a later date, Client agrees to bring such information to the attention of Tighe & Bond promptly. Upon evaluation of such information, Tighe & Bond reserves the right to recommend modification of this report and its conclusions.
7. If groundwater samples are collected for analysis or water level measurements are made in monitoring wells, such results/observations are provided as representative of conditions at the times stated in this report. Fluctuations in groundwater elevation may occur due to variations in precipitation cycle and multiple other factors, which may influence the concentrations of constituents present in the groundwater. Should additional data become available in the future, such data should be provided to Tighe & Bond for review and Tighe & Bond reserves the right to recommend modification of this report and its conclusions.
8. Except as may be noted specifically within the text of a report, no laboratory testing is performed as part of a site assessment. If such analyses have been conducted by an outside laboratory, Tighe & Bond may rely upon the analyses or data provided, and makes no representation that an independent evaluation of the reliability of such testing has been conducted, with the exception of reviewing standard quality assurance/quality control data that may have been provided with the test results.
9. Although chemical analyses may be performed for specific parameters at specific locations during the course of a site assessment, as described in a report, the results are not definitive regarding the presence of the parameters at other concentrations or the absence of the parameters at other locations on the site. Additional chemical constituents not included in the list of analyzed parameters for a study may be present in soil and/or ground water at a site, and Tighe & Bond assumes no responsibility for chemical constituents or parameters not analyzed.

If included, any database search is conducted under the Notice of Disclaimer/Waiver of Liability included in the database search report.





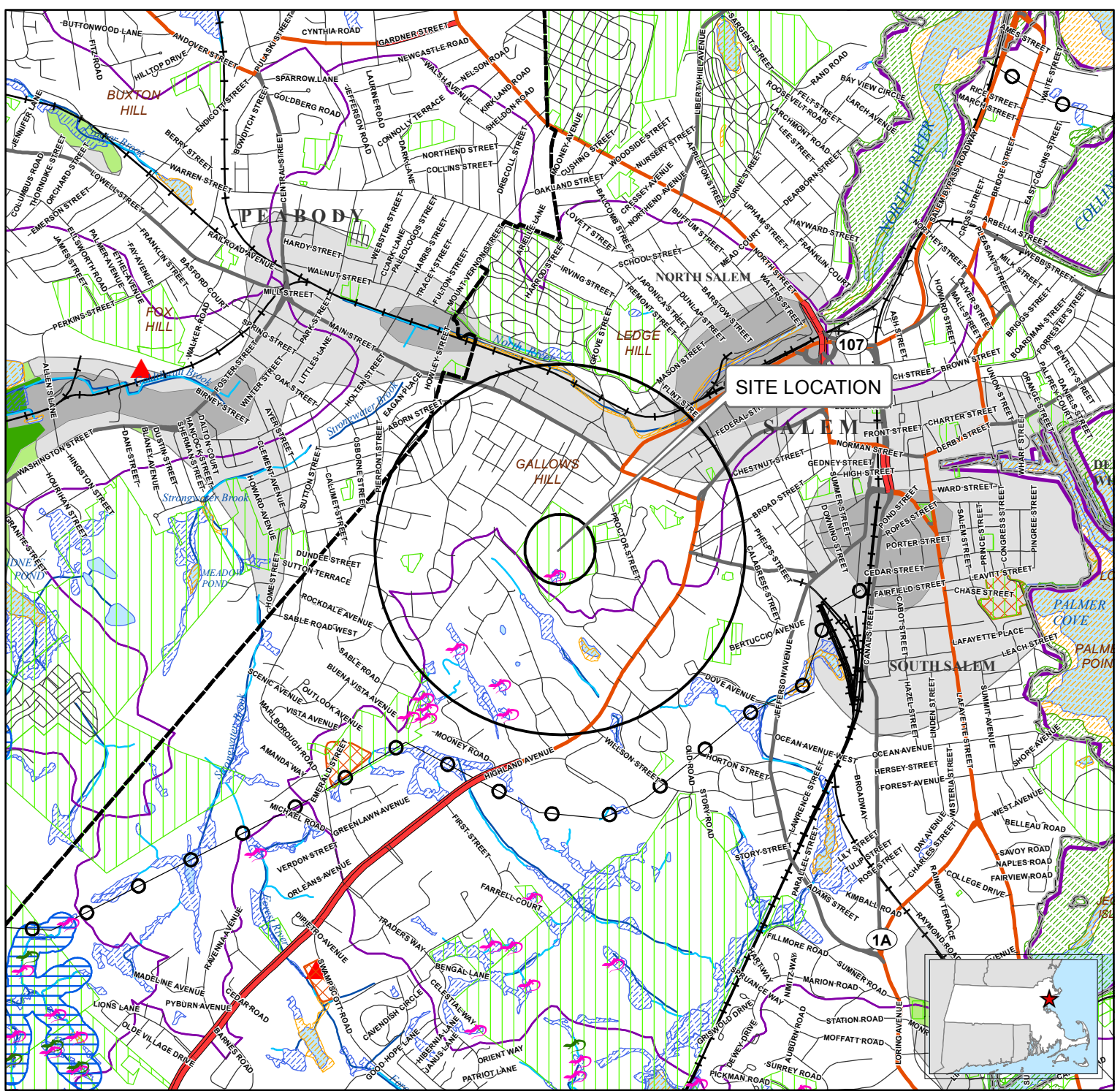


**FIGURE 1**  
**SITE LOCATION**

Gallows Hill Park  
Salem, Massachusetts

November 2018





## Legend

- |   |  |   |
|---|--|---|
| NHESP Certified Vernal Pools                    | Powerline  | MassDEP Open Water                                      |
| NHESP Potential Vernal Pools                    | Pipeline   | MassDEP Inland Wetlands                                 |
| Non-Landfill Solid Waste Sites                  | Track or Trail                                       | MassDEP Coastal Wetlands                                |
| Community Public Water Supply - Surface Water   | Trains   | MassDEP Not Interpreted Wetlands                        |
| Community Public Water Supply - Groundwater     | Public Surface Water Supply Protection Area (Zone A) | Public Surface Water Supply (PSWS)                      |
| Non-Community Non-Transient Public Water Supply | DEP Approved Wellhead Protection Area (Zone I)       | Water Bodies  |
| Non-Community Transient Public Water Supply     | DEP Approved Wellhead Protection Area (Zone II)      | Non-Potential Drinking Water Source Area - High Yield   |
| Non-Community Transient Public Water Supply     | DEP Interim Wellhead Protection Area (IWPA)          | Non-Potential Drinking Water Source Area - Medium Yield |
| Limited Access Highway                          | Protected and Recreational Open Space                | Potentially Productive Medium Yield Aquifer             |
| Multi-Lane Highway, NOT Limited Access          | Solid Waste Landfill                                 | Potentially Productive High Yield Aquifer               |
| Other Numbered Highway                          | Area of Critical Environmental Concern (ACEC)        | County Boundary   |
| Major Road - Collector                          | NHESP Priority Habitats for Rare Species             | Town Boundary   |
| Minor Street or Road                            | NHESP Estimated Habitats for Rare Wildlife           |   |
| Aqueducts                                       | EPA Designated Sole Source Aquifer                   |   |
| Hydrologic Connections                          | Major Drainage Basin                                 |   |
| Stream/Intermittent Stream                      | Sub Drainage Basin                                   |   |

**FIGURE 2**  
**PRIORITY RESOURCE MAP**

Gallows Hill Park  
Salem, Massachusetts

Data source: Bureau of Geographic Information (MassGIS), Commonwealth of Massachusetts, Executive Office of Technology  
Circles indicate 500-foot and half-mile radii.  
Data valid as of January 2019.

January 2019

**Tighe & Bond**  
Engineers | Environmental Specialists





## Legend

- Sewer Manholes
- Drain Manholes
- + Hydrants
- Water Mains
- Sewer Pipes
- Drain Pipes
- Approximate Site Parcel

**Tighe&Bond**  
Engineers | Environmental Specialists

Based on MassGIS Color Orthophotography (2013-2014).  
Parcels Boundaries (FY 11) are approximate, downloaded from  
MassGIS. Utility data provided by City of Salem Engineering Dept.

1:2,400  
0 100 200  
Feet



## FIGURE 3 ORTHOGRAPH

Gallows Hill Park  
Salem, Massachusetts

January 2019

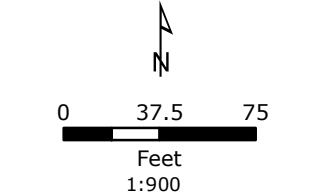




**FIGURE 4  
SUBSURFACE  
INVESTIGATION PLAN**

- LEGEND**
- Approximate Hand Boring Locations
  - Approximate Drilling Location
  - Approximate Parcel Boundaries

See figure 3 for Utility References



- NOTES**
1. Based on MassGIS Color Orthophotography (2013).
  2. Parcels (FY 2011) downloaded from MassGIS and are approximate.
  3. Utility data provided by City of Salem Engineering Dept.

**Gallows Hill Park  
Salem, Massachusetts**

**January 2019**

**Tighe & Bond**  
Engineers | Environmental Specialists

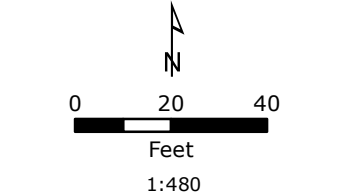




**FIGURE 5**  
**PROPOSED SUBSURFACE**  
**INVESTIGATION LOCATIONS**

- LEGEND**
- Proposed New Soil Boring
  - Proposed Test Pits
  - Proposed Borings Completed as Wells
  - Earlier Hand Boring Location (Approximate)
  - Earlier Drilling Location (Approximate)
  - Approximate Park Boundary

See figure 3 for Utility References



- NOTES**
1. Based on MassGIS Color Orthophotography (2013).
  2. Parcels (FY 2011) downloaded from MassGIS and are approximate.
  3. Utility data provided by City of Salem Engineering Dept.

**Gallows Hill Park**  
**Salem, Massachusetts**

**January 2019**

**Tighe&Bond**  
Engineers | Environmental Specialists





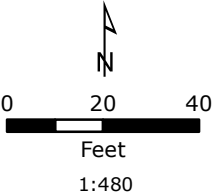
**FIGURE 6  
PROPOSED FENCE  
INSTALLATION**

**LEGEND**

Proposed construction  
chain link fence install  
area for January 2019  
IRA Plan

See figure 3 for Utility References

**LOCUS MAP**



**NOTES**

1. Based on MassGIS Color Orthophotography (2013).
2. Parcels (FY 2011) downloaded from MassGIS and are approximate.
3. Utility data provided by City of Salem Engineering Dept.

**Gallows Hill Park  
Salem, Massachusetts**

**January 2019**

**Tighe&Bond**  
Engineers | Environmental Specialists





plan above referred to which is on file in the office of the City Clerk, City Hall, Salem. No betterments are to be assessed on account of this taking. Said land is taken for the purpose of constructing public streets or boulevards, parks, or for other municipal purposes. Said taking as hereinbefore stated is of the land of the owner as hereinbefore set out and we have considered and estimated the damages sustained in her property by the owner aforesaid and all other persons by the taking of said land and we determine and award the same as follows: Clotilde Jones \$3500.00 As compensation in full for any and all damages sustained by her as aforesaid. Said amount to be charged to an appropriation already made for this purpose and to be paid by the City. All trees upon the land taken or structures affixed thereto are included in this taking. Given under our hands this 11th day of January in the year One Thousand Nine Hundred and Forty.

H. Francis Dolan

Signed, Edward A. Coffey, Mayor

Adam F. Stefanski

Philip J. Durkin

Arthur H. Crosby

Arthur T. Ferguson

Herman A. Stromberg

Philip L. Morency

Wilfred J. Poitras

William O. Safford

Stephen W. Francis.

A true copy, John J. Connelly City Clerk. (Corporate seal)  
Essex ss. Received Jan. 23, 1940. 7 m. past 10 A.M. Recorded and Examined.

Jones  
to  
City of Salem

KNOW ALL MEN BY THESE PRESENTS that I, Clotilde Jones of Winthrop in the County of Suffolk, Massachusetts, being unmarried, in consideration of the sum of Thirty-five Hundred Dollars (\$3500.00) to me paid by the City of Salem, a municipal corporation established in the County of Essex, the receipt whereof is hereby acknowledged, grant to the said City of Salem, with QUITCLAIM COVENANTS, the following described real estate Beginning at a stone bound marked "A" on a plan entitled, "Land of Clotilde Jones To be Conveyed to the City of Salem Proctor Street Salem, Mass. Scale 1 in. = 40 ft. Jan. 1940 Frank P. Morse City Engineer." thence running northwesterly on the westerly street line of Proctor Street, 28.08 ft. to a stone bound marked "B" on said plan; thence continuing northwesterly on the westerly street line of Proctor Street 127.10 ft. to a stone bound marked "C" on said plan; thence running less northwesterly on the westerly street line of Proctor Street 104.98 ft. to a stone bound marked "D" on said plan; thence turning and running westerly by the land of Paskowsky, land of Donlan and land of Wishniefsky, 115.50 ft. to a stone bound marked "E" on said plan; thence turning and running northwesterly by land of said



and running southwesterly on the southerly street line of Langdon Street 100.26 ft. to a point marked "G" on said plan; thence turning and running southeasterly by land of the City of Salem 10.0 ft. to a point marked "H" on said plan; thence turning and running southwesterly by land of the City of Salem 31.00 ft. to a point marked "I" on said plan; thence running more southwesterly by land of the City of Salem 69.00 ft. to a point marked "J" on said plan; thence turning and running southeasterly by land of the City of Salem 274.50 ft. to a point marked "K" on said plan; thence turning and running northeasterly by land of Anna G. Barry 369.26 ft. to said stone bound marked "A" and point begun at. The above described parcel of land contains about 2.32 acres of land. Being the same premises conveyed to me by the Essex Trading Corporation dated April 6, 1938 and recorded in Essex South District Registry of Deeds, Book 3141, Page 516. Said premises are conveyed for the purpose of constructing public streets or boulevards, parks or other municipal purposes. And I, the undersigned, for said consideration paid by the said City of Salem, release and forever discharge the said City of Salem of and from all actions, claims and demands, whether for damages or otherwise which I have against it by reason of a taking of the fee in said premises by the City Council of said City by an order dated January 11, 1940 and approved by the Mayor of said City on January 11, 1940, to which order and the plan therein referred to reference may be had, and for said consideration I hereby covenant and agree to and with said City of Salem that I will not at any time hereafter bring my action or other proceeding against said City, its officers or agents for damages or otherwise for or by reason of said taking of said premises for the purposes above described. WITNESS my hand and seal this 11th day of January, 1940.

Clotilde Jones (seal)  
COMMONWEALTH OF MASSACHUSETTS Essex, ss. January 11th, 1940. Then personally appeared the above named Clotilde Jones and acknowledged the foregoing instrument to be her free act and deed, before me,

Francis R. Mullin Notary Public (Notarial seal)

Showing My Commission Expires Sept. 23, 1940.

Essex ss. Received Jan. 23, 1940. 7 m. past 10 A.M. Recorded and Examined.

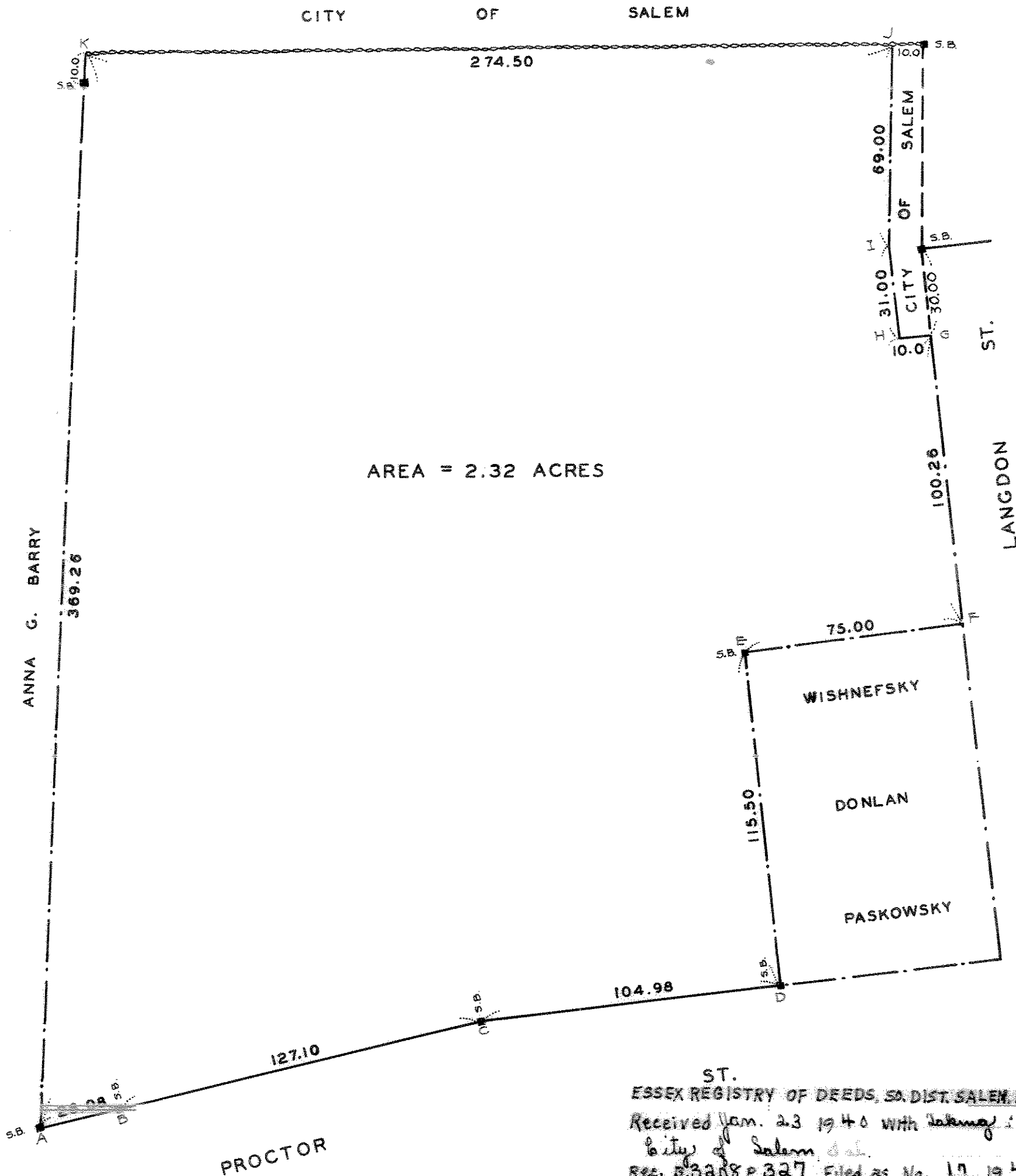
-----  
We, Edward E. Saul and Mary M. Saul, his wife in her own right, of Providence, Rhode Island, in consideration of the sum of One Hundred and Fifty Dollars (\$150.00) to us paid by the City of Salem, a municipal corporation duly established in the County of Essex and Commonwealth of Massachusetts, grant to the City of Salem, with SUICLAIM COVENANTS, a certain

Saul et ux  
to  
City of Salem

LAND OF CLOTILDE JONES  
TO BE CONVEYED TO THE CITY OF SALEM  
PROCTOR STREET ~ SALEM MASS  
SCALE 1 IN - 40 FT JAN 1940

17  
1940

*Frank P. Mann*  
CITY ENGINEER



ST.  
ESSEX REGISTRY OF DEEDS, SO. DIST. SALEM, MASS.  
Received Jan. 23 1940 with testimony:  
City of Salem, Mass.  
Rec. D. 3208 P. 327 Filed as No. 17 1940  
Attest:

*A. Franklin Priest*  
Register of Deeds

DOCUMENT NO.

Joel E. Gledhill  
Master in Equity

to

City of Salem

for Page Purposes

Essex South Registry District

NOV 17 1917

RECEIVED FOR REGISTRATION

8 O'CLOCK 130 A.

NOTED ON CERTIFICATE NO. 2455

IN REGISTRATION BOOK 10 PAGE 2455

Grantor address

Joel E. Gledhill  
William J. Gledhill  
Carroll M. Gledhill

Owners Duplicate Certificate returned to

Wm. O. Chapple

Salem

APPROVED FOR REGISTRATION  
BY THE COURT  
C. Gledhill

Not a Power 2104

From office of

John J. Hardy

Mass

KNOW ALL MEN BY THESE PRESENTS

that whereas an estimate has been made of the expense of acquiring by purchase under the provisions of chapter 28 of the Revised Laws of the Commonwealth of Massachusetts, for the purposes of a public park the land hereinafter described, and whereas the duly appointed and qualified Board of Park Commissioners of the City of Salem in the County of Essex in said Commonwealth under the authority of said chapter 28 of the Revised Laws, has in behalf of said City of Salem purchased from the Trustees under the will of William J. Goldthwait late of Marblehead in said County of Essex, deceased, said land hereinafter described, the said City of Salem, a municipal corporation in said County of Essex, having first made an appropriation sufficient for the estimated expense of acquiring said land as aforesaid for the purposes aforesaid,

Now therefore, in consideration of the sum of two thousand three hundred seventy-six dollars and other valuable considerations to us paid by the City of Salem, a municipal corporation within said County of Essex, we, Joel E. Goldthwait of Milton in the County of Norfolk, William J. Goldthwait and Carrie M. Gregory both of Marblehead in the County of Essex, and all within said Commonwealth of Massachusetts, Trustees under the last will of William J. Goldthwait, late of Marblehead in the said County of Essex, deceased, which will was duly proved and allowed by the Probate Court for said County on the third day of January, 1910, do by virtue and in execution of the power to us given in and by the said will and of every other power and authority us hereto enabling, hereby grant, bargain, sell and convey unto the said City of Salem for the purposes of a public park, a certain parcel of land situate in said Salem, in that section known as Gallows Hill, bounded and described as follows; viz:-

Beginning at a point on Varney Street at an iron pin in a ledge and running Northeasterly seventy-eight and three

one-hundredths (78.03) feet

thence turning and running in a Southerly direction two hundred and four and fifty-three one-hundredths (204.53) feet by land of Ellen Gannon to a point marked by a stone bound; thence turning and running southeasterly seventy-three and sixty-eight one-hundredths (73.68) feet by land of said Ellen Gannon to a point marked by a stone bound; thence turning and running in a Southerly direction three hundred thirty-one and seventy-eight one-hundredths (331.78) feet by land of Gannon and land of Beaufort to a point marked by a stone bound; thence turning and running Southeasterly by land of said Beaufort thirty-four (34) feet to a point marked by a stone bound; thence turning and running Southeasterly by land of Ellen D. Looney, Anna G. Barry and Nellie E. White and land of Michael Looney six hundred sixty-seven and seventy-seven one-hundredths (667.77) feet to other land of William J. Goldthwait at a point marked by a stone bound; thence turning and running Southwesterly on said land of William J. Goldthwait seven hundred ninety-eight and seventy-one-hundredths (798.70) feet to an iron pin in ledge; thence turning and running Northwesterly by other land of William J. Goldthwait six hundred fourteen (614) feet to other land of William J. Goldthwait at a point marked by a stone bound; thence turning and running North easterly still on land of William J. Goldthwait six hundred sixty (660) feet to a corner of South Street and Hanson Street at a point marked by a stone bound; thence running in the same direction by Hanson Street one hundred fifty (150) feet to land of Maxime Poitras thence turning at a right angle and running Southeasterly on land of Poitras one hundred (100) feet; thence turning at a right angle and running Northeasterly on said land of Poitras one hundred (100) feet to Bemis Street; thence turning at a right angle and running Southeasterly on said Bemis Street three hundred fifty (350) feet to a stone bound; thence turning at a right angle and running Northeasterly on end of said Bemis Street and on land of Purtell one hundred twenty-five (125) feet to a stone bound; thence turning

at an angle of 90-07 and running Northwesterly by said land of Purtel forty-seven and thirty-five one-hundredths (47.35) feet to land of Earle; thence turning and running North easterly on said land of Earle and end of Grafton Street to a drill hole in a rock one hundred twenty six and forty-two one-hundredths (126.42) feet; thence turning and running Northwesterly on said Grafton Street fifty-one and forty-nine one-hundredths (51.49) feet to land of Maroney; thence turning and running Northeasterly one hundred and four and eighty-three one-hundredths (104.83) feet by said land of Maroney to a corner of the fence; thence turning and running Northwesterly on land of said Maroney fifty-nine and nineteen one-hundredths (59.19) feet to the corner of the fence at land of Corrigan; thence turning and running Northeasterly on land of said Corrigan one hundred sixty-nine and ten one-hundredths (169.10) feet to a stone bound on Varney Street; thence turning and running Southeasterly on Varney Street forty-six and twenty-eight <sup>one-hundredths</sup> (46.28) feet to an iron pin in ledge and point of beginning; said premises containing twenty-two and thirty six one-hundredths (22.36) acres, and being subject to a right of way to Michael Looney at the Easterly corner of premises herein conveyed and adjoining land of said Michael Looney, said right of way being bounded easterly by said land of Michael Looney two hundred twenty-one and seventy one-hundredths (221.70) feet; Southerly by other land of William J. Goldthwait forty and eight one-hundredths (40.08) feet, westerly by part of the land herein conveyed two hundred twenty-four and twenty-five one-hundredths (224.25) feet and Northerly by part of the premises herein conveyed forty (40) feet, as shown on plan hereinafter mentioned.

Being the same premises shown on plan of "Land on Gallows Hill, Salem, Mass., December 8, 1911, George F. Ashton, <sup>in the Land Registration Office a copy of portion of which is to be recorded</sup> City Engineer" which plan is to be recorded herewith, said parcel herein conveyed being part of the real estate registered in the name of William J. Goldthwait under certificate of the Land Court #118.

TO HAVE AND TO HOLD the granted premises with all the privileges and appurtenances thereto belonging to the said City of Salem, its successors and assigns.

IN WITNESS WHEREOF, we the said Joel E. Goldthwait, William J. Goldthwait and Carrie M. Gregory, hereunto set our hands and seals this *second* day of *April* in the year one thousand nine hundred and twelve.

Signed and Sealed in presence of

Charles A. Slee

Joel E. Goldthwait  
William J. Goldthwait  
Carrie M. Gregory

COMMONWEALTH OF MASSACHUSETTS.

Essex, ss.

*Marblehead, April 2nd*

1912.

When personally appeared the above-named *William J. Goldthwait* and acknowledged the foregoing instrument to be *his* free act and deed, before me--

Charles A. Slee,  
Justice of the Peace.

1912, at

o'clock and

minutes M.

Received and entered with

Registry of Deeds

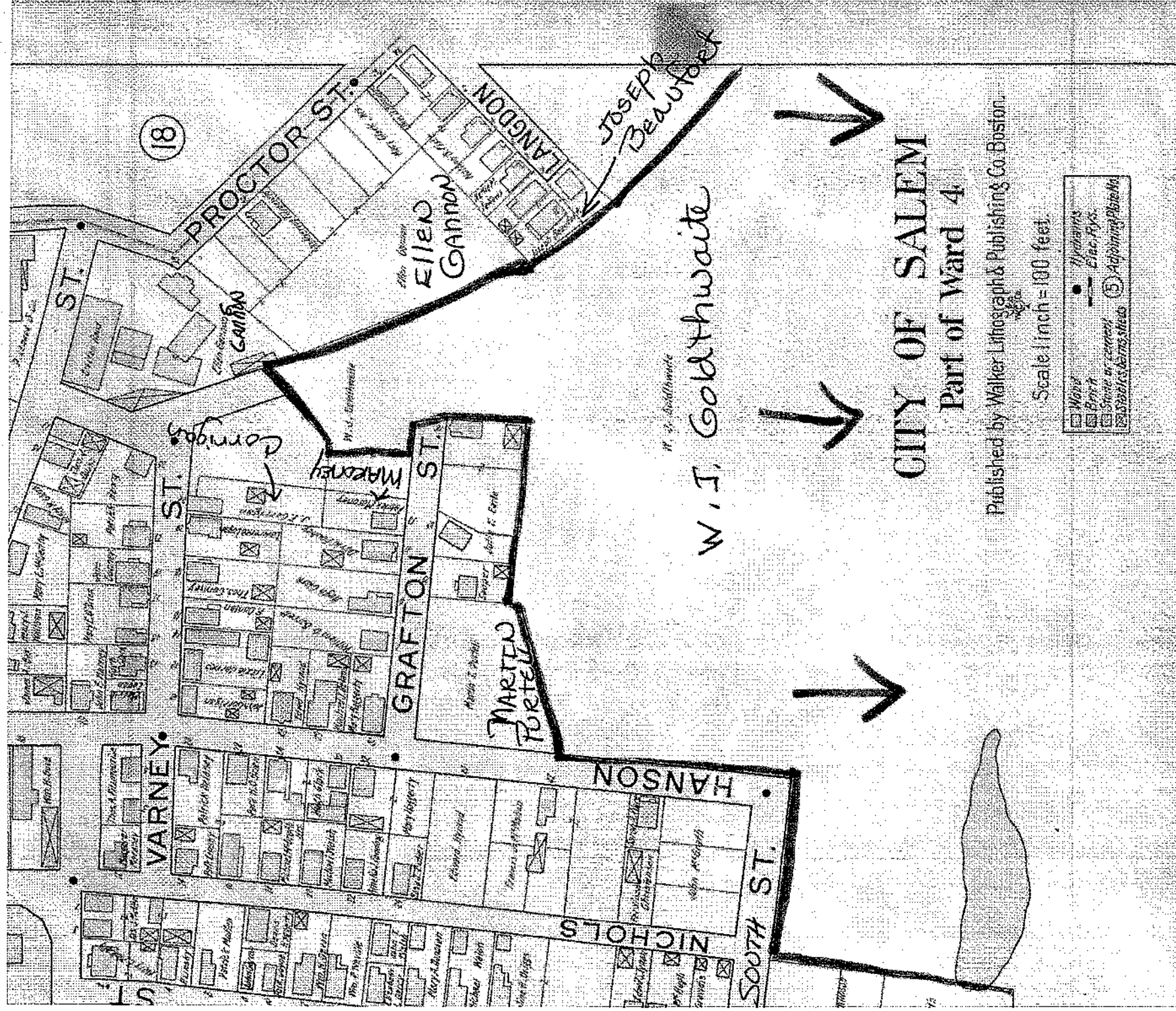
Book,

Page.

Attest:

Register.









50 Proctor Street, Salem MA

50 Proctor Street

Salem, MA 01970

Inquiry Number: 5532496.3

January 11, 2019

## Certified Sanborn® Map Report



6 Armstrong Road, 4th floor  
Shelton, CT 06484  
Toll Free: 800.352.0050  
[www.edrnet.com](http://www.edrnet.com)

## Certified Sanborn® Map Report

01/11/19

**Site Name:**

50 Proctor Street, Salem MA  
50 Proctor Street  
Salem, MA 01970  
EDR Inquiry # 5532496.3

**Client Name:**

Tighe & Bond  
446 Main St  
Worcester, MA 01608  
Contact: Kerri Lewis



The Sanborn Library has been searched by EDR and maps covering the target property location as provided by Tighe & Bond were identified for the years listed below. The Sanborn Library is the largest, most complete collection of fire insurance maps. The collection includes maps from Sanborn, Bromley, Perris & Browne, Hopkins, Barlow, and others. Only Environmental Data Resources Inc. (EDR) is authorized to grant rights for commercial reproduction of maps by the Sanborn Library LLC, the copyright holder for the collection. Results can be authenticated by visiting [www.edrnet.com/sanborn](http://www.edrnet.com/sanborn).

The Sanborn Library is continually enhanced with newly identified map archives. This report accesses all maps in the collection as of the day this report was generated.

### Certified Sanborn Results:

**Certification #** FBF3-4842-A79B

**PO #** S-1758-020

**Project** 50 Proctor Street, Salem MA

**Maps Provided:**

1970  
1965  
1957  
1950  
1906  
1890



Sanborn® Library search results

Certification #: FBF3-4842-A79B

The Sanborn Library includes more than 1.2 million fire insurance maps from Sanborn, Bromley, Perris & Browne, Hopkins, Barlow and others which track historical property usage in approximately 12,000 American cities and towns. Collections searched:

- ☒ Library of Congress
- ☒ University Publications of America
- ☒ EDR Private Collection

*The Sanborn Library LLC Since 1866™*

### Limited Permission To Make Copies

Tighe & Bond (the client) is permitted to make up to FIVE photocopies of this Sanborn Map transmittal and each fire insurance map accompanying this report solely for the limited use of its customer. No one other than the client is authorized to make copies. Upon request made directly to an EDR Account Executive, the client may be permitted to make a limited number of additional photocopies. This permission is conditioned upon compliance by the client, its customer and their agents with EDR's copyright policy; a copy of which is available upon request.

### Disclaimer - Copyright and Trademark Notice

This Report contains certain information obtained from a variety of public and other sources reasonably available to Environmental Data Resources, Inc. It cannot be concluded from this Report that coverage information for the target and surrounding properties does not exist from other sources. NO WARRANTY EXPRESSED OR IMPLIED, IS MADE WHATSOEVER IN CONNECTION WITH THIS REPORT. ENVIRONMENTAL DATA RESOURCES, INC. SPECIFICALLY DISCLAIMS THE MAKING OF ANY SUCH WARRANTIES, INCLUDING WITHOUT LIMITATION, MERCHANTABILITY OR FITNESS FOR A PARTICULAR USE OR PURPOSE. ALL RISK IS ASSUMED BY THE USER. IN NO EVENT SHALL ENVIRONMENTAL DATA RESOURCES, INC. BE LIABLE TO ANYONE, WHETHER ARISING OUT OF ERRORS OR OMISSIONS, NEGLIGENCE, ACCIDENT OR ANY OTHER CAUSE, FOR ANY LOSS OF DAMAGE, INCLUDING, WITHOUT LIMITATION, SPECIAL, INCIDENTAL, CONSEQUENTIAL, OR EXEMPLARY DAMAGES. ANY LIABILITY ON THE PART OF ENVIRONMENTAL DATA RESOURCES, INC. IS STRICTLY LIMITED TO A REFUND OF THE AMOUNT PAID FOR THIS REPORT. Purchaser accepts this Report "AS IS". Any analyses, estimates, ratings, environmental risk levels or risk codes provided in this Report are provided for illustrative purposes only, and are not intended to provide, nor should they be interpreted as providing any facts regarding, or prediction or forecast of, any environmental risk for any property. Only a Phase I Environmental Site Assessment performed by an environmental professional can provide information regarding the environmental risk for any property. Additionally, the information provided in this Report is not to be construed as legal advice. Copyright 2019 by Environmental Data Resources, Inc. All rights reserved. Reproduction in any media or format, in whole or in part, of any report or map of Environmental Data Resources, Inc., or its affiliates, is prohibited without prior written permission.

EDR and its logos (including Sanborn and Sanborn Map) are trademarks of Environmental Data Resources, Inc. or its affiliates. All other trademarks used herein are the property of their respective owners.

## Sanborn Sheet Key

This Certified Sanborn Map Report is based upon the following Sanborn Fire Insurance map sheets.



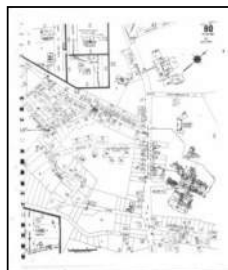
### 1970 Source Sheets



Volume 1, Sheet 51  
1970



Volume 1, Sheet 52  
1970



Volume 1, Sheet 80  
1970

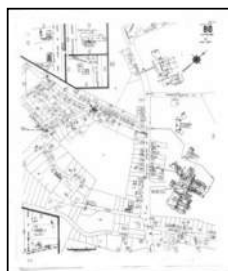
### 1965 Source Sheets



Volume 1, Sheet 51  
1965



Volume 1, Sheet 52  
1965



Volume 1, Sheet 80  
1965

### 1957 Source Sheets



Volume 1, Sheet 52  
1957



Volume 1, Sheet 80  
1957



Volume 1, Sheet 51  
1957

### 1950 Source Sheets



Volume 1, Sheet 51  
1950



Volume 1, Sheet 52  
1950

## ***Sanborn Sheet Key***

This Certified Sanborn Map Report is based upon the following Sanborn Fire Insurance map sheets.



### **1906 Source Sheets**



Volume 1, Sheet 51  
1906

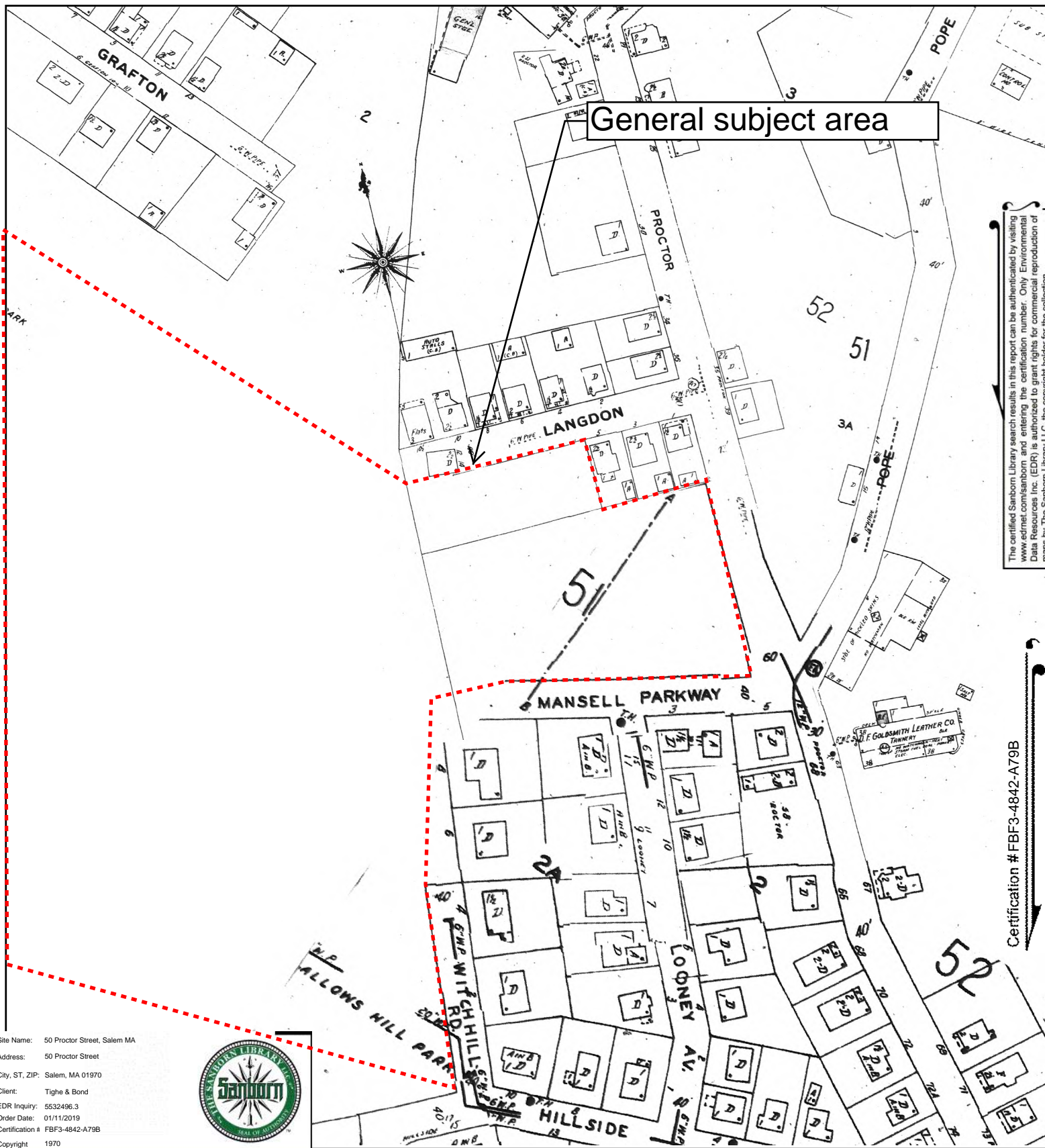


Volume 1, Sheet 52  
1906

### **1890 Source Sheets**



Volume 1, Sheet 28  
1890



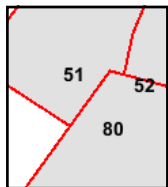
The certified Sanborn Library search results in this report can be authenticated by visiting [www.edrnet.com/sanborn](http://www.edrnet.com/sanborn) and entering the certification number. Only Environmental Data Resources Inc. (EDR) is authorized to grant rights for commercial reproduction of maps by The Sanborn Library LLC, the copyright holder for the collection.

Certification # FBF3-4842-A79B

Site Name: 50 Proctor Street, Salem MA  
 Address: 50 Proctor Street  
 City, ST, ZIP: Salem, MA 01970  
 Client: Tighe & Bond  
 EDR Inquiry: 5532496.3  
 Order Date: 01/11/2019  
 Certification # FBF3-4842-A79B  
 Copyright 1970

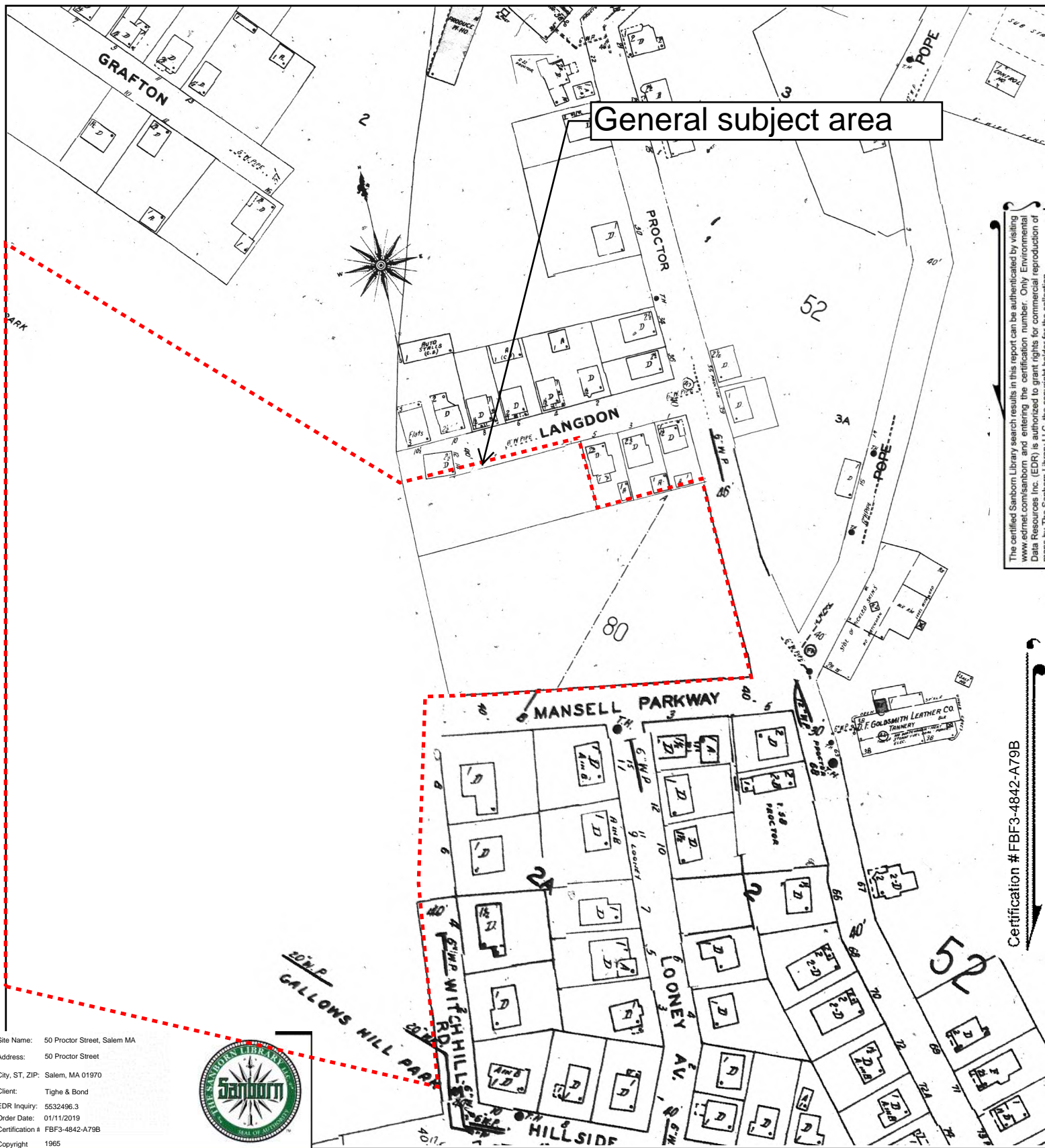


This Certified Sanborn Map combines the following sheets.  
 Outlined areas indicate map sheets within the collection.



Volume 1, Sheet 80  
 Volume 1, Sheet 52  
 Volume 1, Sheet 51





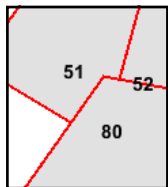
The certified Sanborn Library search results in this report can be authenticated by visiting [www.edrnet.com/sanborn](http://www.edrnet.com/sanborn) and entering the certification number. Only Environmental Data Resources Inc. (EDR) is authorized to grant rights for commercial reproduction of maps by The Sanborn Library LLC, the copyright holder for the collection.

Certification # FBF3-4842-A79B

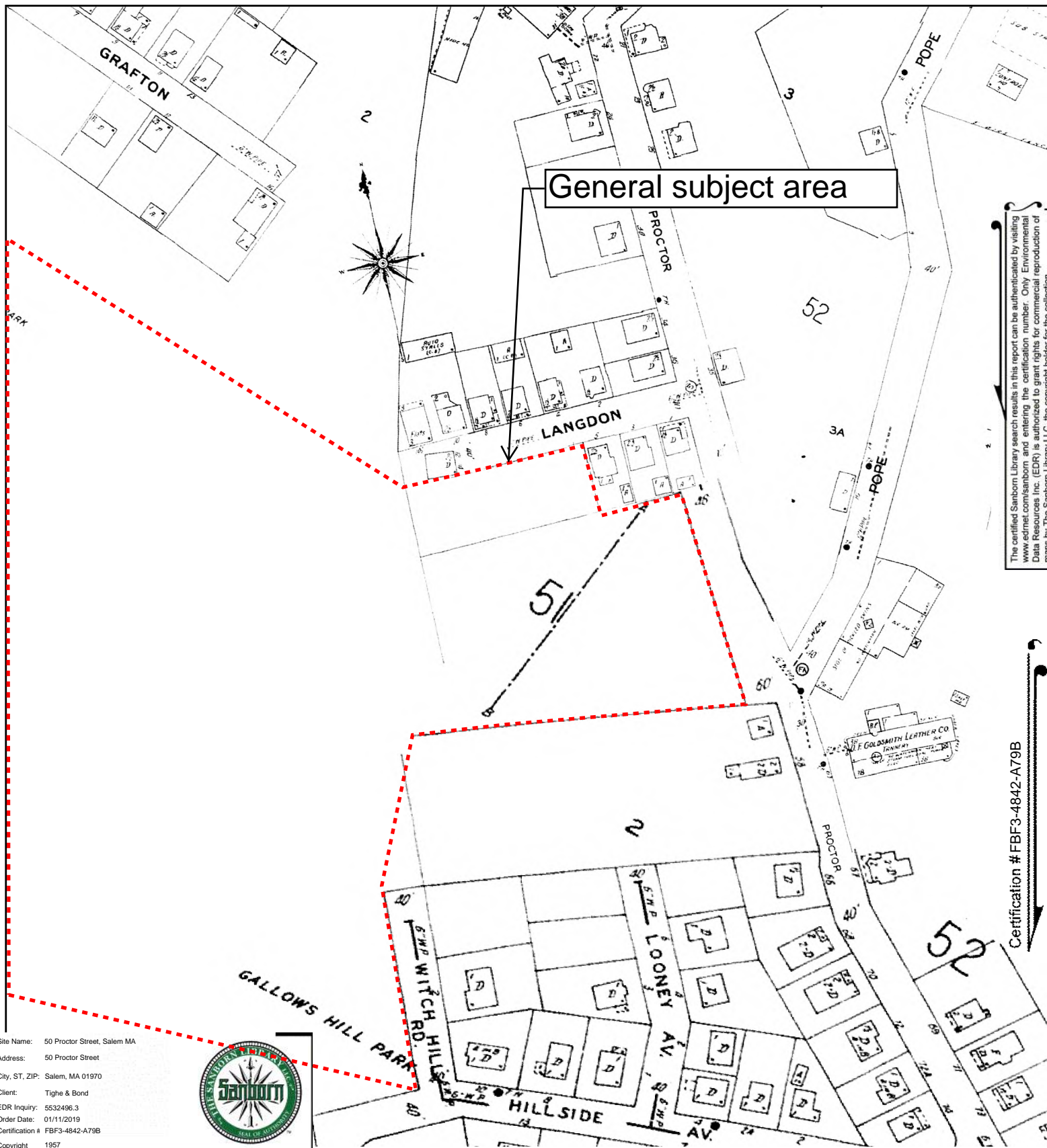
Site Name: 50 Proctor Street, Salem MA  
 Address: 50 Proctor Street  
 City, ST, ZIP: Salem, MA 01970  
 Client: Tighe & Bond  
 EDR Inquiry: 5532496.3  
 Order Date: 01/11/2019  
 Certification # FBF3-4842-A79B  
 Copyright 1965



This Certified Sanborn Map combines the following sheets.  
 Outlined areas indicate map sheets within the collection.



Volume 1, Sheet 80  
 Volume 1, Sheet 52  
 Volume 1, Sheet 51



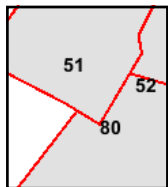
The certified Sanborn Library search results in this report can be authenticated by visiting [www.edrnet.com/sanborn](http://www.edrnet.com/sanborn) and entering the certification number. Only Environmental Data Resources Inc. (EDR) is authorized to grant rights for commercial reproduction of maps by The Sanborn Library LLC, the copyright holder for the collection.

Certification # FBF3-4842-A79B

Site Name: 50 Proctor Street, Salem MA  
 Address: 50 Proctor Street  
 City, ST, ZIP: Salem, MA 01970  
 Client: Tighe & Bond  
 EDR Inquiry: 5532496.3  
 Order Date: 01/11/2019  
 Certification # FBF3-4842-A79B  
 Copyright 1957



This Certified Sanborn Map combines the following sheets.  
 Outlined areas indicate map sheets within the collection.

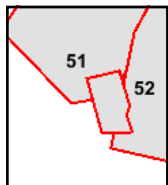
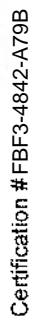


Volume 1, Sheet 51  
 Volume 1, Sheet 80  
 Volume 1, Sheet 52

0 Feet 150 300 600

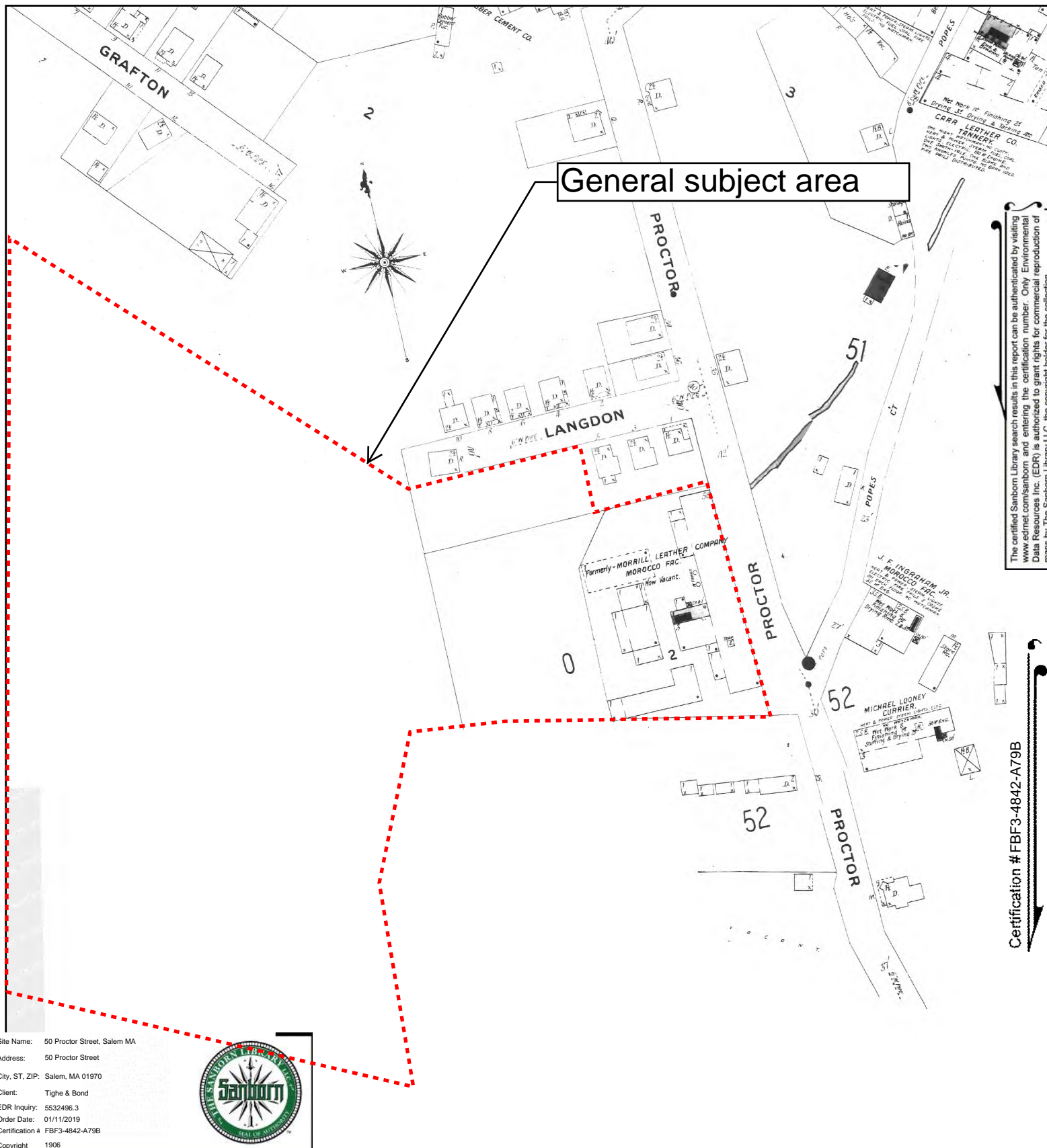




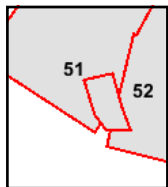
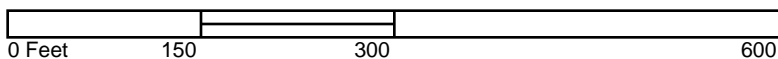


5532496 - 3 page 8



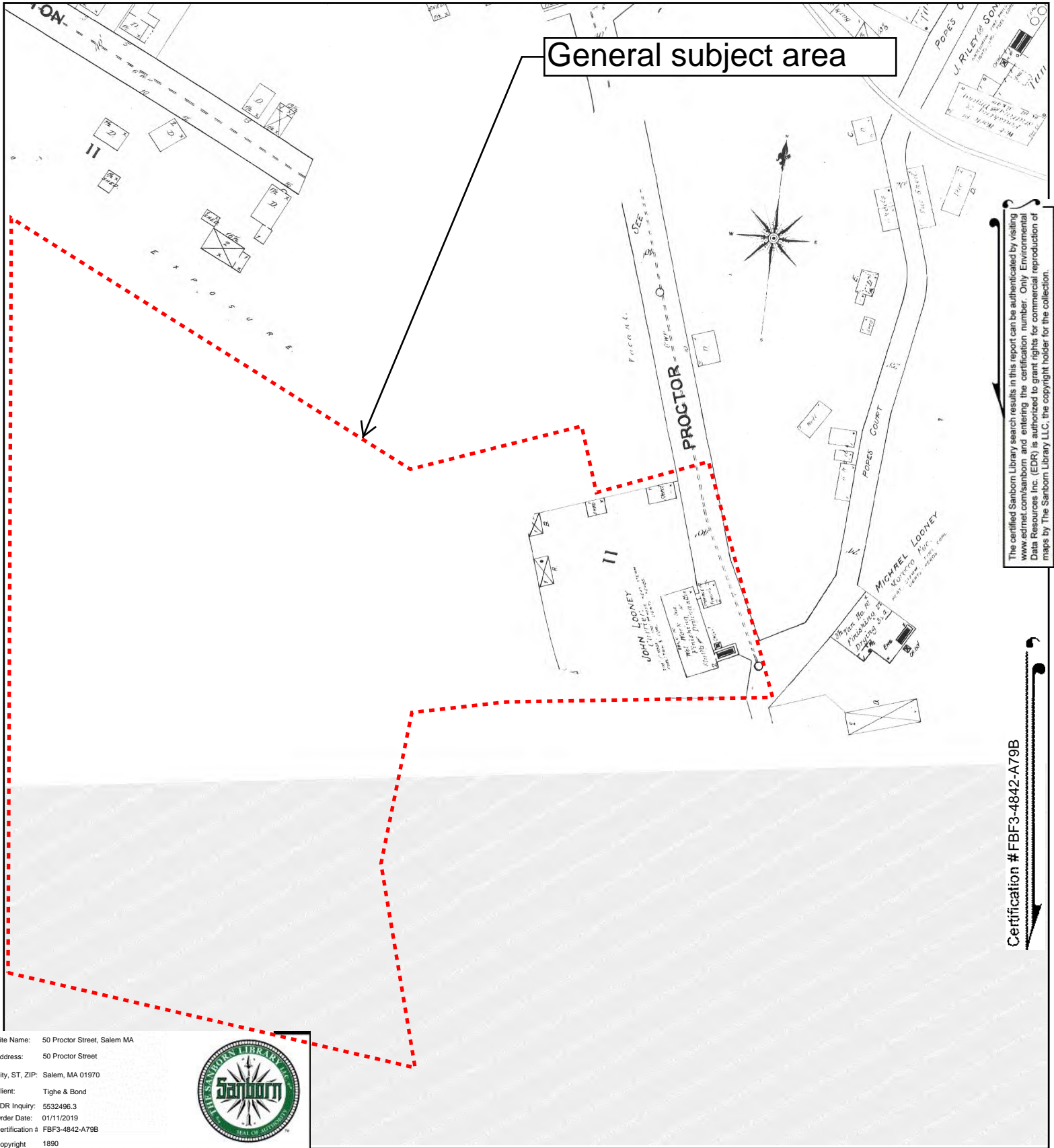


This Certified Sanborn Map combines the following sheets.  
 Outlined areas indicate map sheets within the collection.



Volume 1, Sheet 52  
 Volume 1, Sheet 51

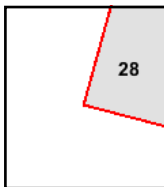




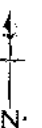
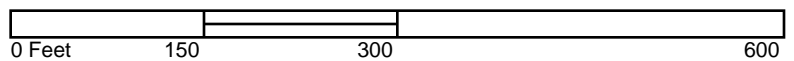
Site Name: 50 Proctor Street, Salem MA  
 Address: 50 Proctor Street  
 City, ST, ZIP: Salem, MA 01970  
 Client: Tighe & Bond  
 EDR Inquiry: 5532496.3  
 Order Date: 01/11/2019  
 Certification # FBF3-4842-A79B  
 Copyright 1890



This Certified Sanborn Map combines the following sheets.  
 Outlined areas indicate map sheets within the collection.



Volume 1, Sheet 28





**50 Proctor Street, Salem MA**

50 Proctor Street

Salem, MA 01970

Inquiry Number: 5532496.4

January 14, 2019

## The EDR Aerial Photo Decade Package



6 Armstrong Road, 4th floor  
Shelton, CT 06484  
Toll Free: 800.352.0050  
[www.edrnet.com](http://www.edrnet.com)

## EDR Aerial Photo Decade Package

01/14/19

**Site Name:**

50 Proctor Street, Salem MA  
50 Proctor Street  
Salem, MA 01970  
EDR Inquiry # 5532496.4

**Client Name:**

Tighe & Bond  
446 Main St  
Worcester, MA 01608  
Contact: Kerri Lewis



Environmental Data Resources, Inc. (EDR) Aerial Photo Decade Package is a screening tool designed to assist environmental professionals in evaluating potential liability on a target property resulting from past activities. EDR's professional researchers provide digitally reproduced historical aerial photographs, and when available, provide one photo per decade.

### Search Results:

<u>Year</u>	<u>Scale</u>	<u>Details</u>	<u>Source</u>
2016	1"=500'	Flight Year: 2016	USDA/NAIP
2012	1"=500'	Flight Year: 2012	USDA/NAIP
2008	1"=500'	Flight Year: 2008	USDA/NAIP
1995	1"=500'	Acquisition Date: March 29, 1995	USGS/DOQQ
1986	1"=500'	Flight Date: April 01, 1986	USDA
1978	1"=500'	Flight Date: January 23, 1978	USGS
1969	1"=500'	Flight Date: April 09, 1969	USGS
1960	1"=500'	Flight Date: May 01, 1960	USGS
1955	1"=500'	Flight Date: December 01, 1955	USGS
1952	1"=500'	Flight Date: October 20, 1952	USDA
1938	1"=500'	Flight Date: November 16, 1938	USGS

**When delivered electronically by EDR, the aerial photo images included with this report are for ONE TIME USE ONLY. Further reproduction of these aerial photo images is prohibited without permission from EDR. For more information contact your EDR Account Executive.**

#### Disclaimer - Copyright and Trademark Notice

This Report contains certain information obtained from a variety of public and other sources reasonably available to Environmental Data Resources, Inc. It cannot be concluded from this Report that coverage information for the target and surrounding properties does not exist from other sources. NO WARRANTY EXPRESSED OR IMPLIED, IS MADE WHATSOEVER IN CONNECTION WITH THIS REPORT. ENVIRONMENTAL DATA RESOURCES, INC. SPECIFICALLY DISCLAIMS THE MAKING OF ANY SUCH WARRANTIES, INCLUDING WITHOUT LIMITATION, MERCHANTABILITY OR FITNESS FOR A PARTICULAR USE OR PURPOSE. ALL RISK IS ASSUMED BY THE USER. IN NO EVENT SHALL ENVIRONMENTAL DATA RESOURCES, INC. BE LIABLE TO ANYONE, WHETHER ARISING OUT OF ERRORS OR OMISSIONS, NEGLIGENCE, ACCIDENT OR ANY OTHER CAUSE, FOR ANY LOSS OF DAMAGE, INCLUDING, WITHOUT LIMITATION, SPECIAL, INCIDENTAL, CONSEQUENTIAL, OR EXEMPLARY DAMAGES. ANY LIABILITY ON THE PART OF ENVIRONMENTAL DATA RESOURCES, INC. IS STRICTLY LIMITED TO A REFUND OF THE AMOUNT PAID FOR THIS REPORT. Purchaser accepts this Report "AS IS". Any analyses, estimates, ratings, environmental risk levels or risk codes provided in this Report are provided for illustrative purposes only, and are not intended to provide, nor should they be interpreted as providing any facts regarding, or prediction or forecast of, any environmental risk for any property. Only a Phase I Environmental Site Assessment performed by an environmental professional can provide information regarding the environmental risk for any property. Additionally, the information provided in this Report is not to be construed as legal advice.

Copyright 2019 by Environmental Data Resources, Inc. All rights reserved. Reproduction in any media or format, in whole or in part, of any report or map of Environmental Data Resources, Inc., or its affiliates, is prohibited without prior written permission.

EDR and its logos (including Sanborn and Sanborn Map) are trademarks of Environmental Data Resources, Inc. or its affiliates. All other trademarks used herein are the property of their respective owners.





Approximate park area





Approximate park area

INQUIRY #: 5532496.4

YEAR: 2012

— = 500'







Approximate park area

INQUIRY #: 5532496.4

YEAR: 2008

— = 500'







Approximate park area

INQUIRY #: 5532496.4

YEAR: 1995

— = 500'







Approximate park area

INQUIRY #: 5532496.4

YEAR: 1986

— = 500'







Approximate park area





Approximate park area

INQUIRY #: 5532496.4

YEAR: 1969

— = 500'







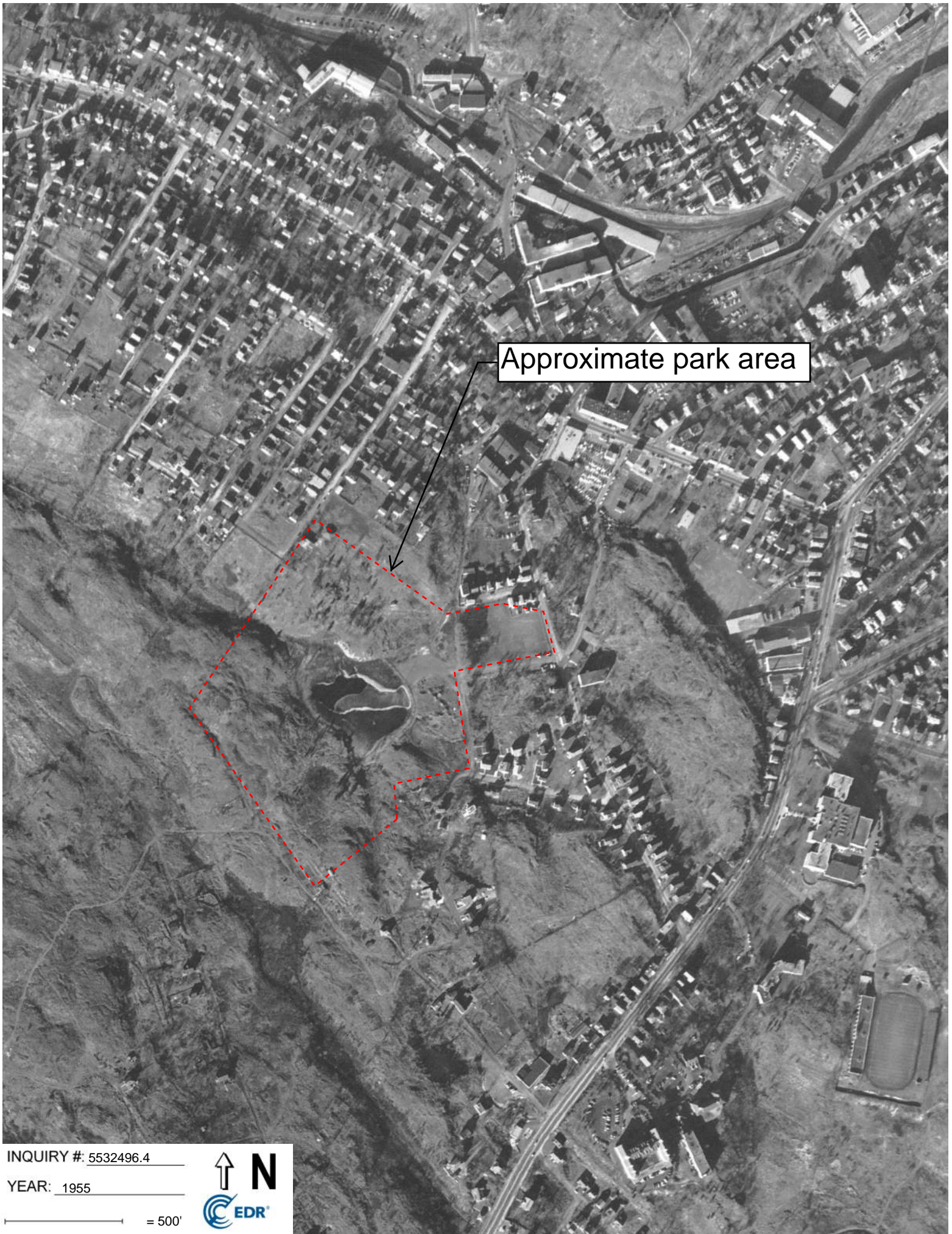
INQUIRY #: 5532496.4

YEAR: 1960

— = 500'







Approximate park area


INQUIRY #: 5532496.4

YEAR: 1955

— = 500'







INQUIRY #: 5532496.4

YEAR: 1952

— = 500'







Approximate park area

INQUIRY #: 5532496.4  
YEAR: 1938  
= 500'





50 Proctor Street, Salem MA

50 Proctor Street

Salem, MA 01970

Inquiry Number: 5532496.2

January 11, 2019

## EDR Historical Topo Map Report

with QuadMatch™



6 Armstrong Road, 4th floor  
Shelton, CT 06484  
Toll Free: 800.352.0050  
[www.edrnet.com](http://www.edrnet.com)



# EDR Historical Topo Map Report

01/11/19

**Site Name:**

50 Proctor Street, Salem MA  
50 Proctor Street  
Salem, MA 01970  
EDR Inquiry # 5532496.2

**Client Name:**

Tighe & Bond  
446 Main St  
Worcester, MA 01608  
Contact: Kerri Lewis



EDR Topographic Map Library has been searched by EDR and maps covering the target property location as provided by Tighe & Bond were identified for the years listed below. EDR's Historical Topo Map Report is designed to assist professionals in evaluating potential liability on a target property resulting from past activities. EDR's Historical Topo Map Report includes a search of a collection of public and private color historical topographic maps, dating back to the late 1800s.

**Search Results:****Coordinates:**

<b>P.O.#</b>	S-1758-020	<b>Latitude:</b>	42.516553 42° 31' 0" North
<b>Project:</b>	50 Proctor Street, Salem MA	<b>Longitude:</b>	-70.910364 -70° 54' 37" West
		<b>UTM Zone:</b>	Zone 19 North
		<b>UTM X Meters:</b>	343071.62
		<b>UTM Y Meters:</b>	4708899.46
		<b>Elevation:</b>	38.93' above sea level

**Maps Provided:**

2012	1944, 1946
2005	1943
1985	1919
1979	1915
1970	1893
1956	1888, 1892
1949	
1947	

**Disclaimer - Copyright and Trademark Notice**

This Report contains certain information obtained from a variety of public and other sources reasonably available to Environmental Data Resources, Inc. It cannot be concluded from this Report that coverage information for the target and surrounding properties does not exist from other sources. NO WARRANTY EXPRESSED OR IMPLIED, IS MADE WHATSOEVER IN CONNECTION WITH THIS REPORT. ENVIRONMENTAL DATA RESOURCES, INC. SPECIFICALLY DISCLAIMS THE MAKING OF ANY SUCH WARRANTIES, INCLUDING WITHOUT LIMITATION, MERCHANTABILITY OR FITNESS FOR A PARTICULAR USE OR PURPOSE. ALL RISK IS ASSUMED BY THE USER. IN NO EVENT SHALL ENVIRONMENTAL DATA RESOURCES, INC. BE LIABLE TO ANYONE, WHETHER ARISING OUT OF ERRORS OR OMISSIONS, NEGLIGENCE, ACCIDENT OR ANY OTHER CAUSE, FOR ANY LOSS OF DAMAGE, INCLUDING, WITHOUT LIMITATION, SPECIAL, INCIDENTAL, CONSEQUENTIAL, OR EXEMPLARY DAMAGES. ANY LIABILITY ON THE PART OF ENVIRONMENTAL DATA RESOURCES, INC. IS STRICTLY LIMITED TO A REFUND OF THE AMOUNT PAID FOR THIS REPORT. Purchaser accepts this Report "AS IS". Any analyses, estimates, ratings, environmental risk levels or risk codes provided in this Report are provided for illustrative purposes only, and are not intended to provide, nor should they be interpreted as providing any facts regarding, or prediction or forecast of, any environmental risk for any property. Only a Phase I Environmental Site Assessment performed by an environmental professional can provide information regarding the environmental risk for any property. Additionally, the information provided in this Report is not to be construed as legal advice.

Copyright 2019 by Environmental Data Resources, Inc. All rights reserved. Reproduction in any media or format, in whole or in part, of any report or map of Environmental Data Resources, Inc., or its affiliates, is prohibited without prior written permission.

EDR and its logos (including Sanborn and Sanborn Map) are trademarks of Environmental Data Resources, Inc. or its affiliates. All other trademarks used herein are the property of their respective owners.

## **Topo Sheet Key**

This EDR Topo Map Report is based upon the following USGS topographic map sheets.

### **2012 Source Sheets**



Salem  
2012  
7.5-minute, 24000



Lynn  
2012  
7.5-minute, 24000

### **2005 Source Sheets**




Salem  
2005  
7.5-minute, 25000  
Aerial Photo Revised 1978

### **1985 Source Sheets**



Salem  
1985  
7.5-minute, 25000  
Aerial Photo Revised 1978



Lynn  
1985  
7.5-minute, 25000  
Aerial Photo Revised 1978

### **1979 Source Sheets**



Salem  
1979  
7.5-minute, 25000  
Aerial Photo Revised 1977

## **Topo Sheet Key**

This EDR Topo Map Report is based upon the following USGS topographic map sheets.

### **1970 Source Sheets**



Lynn  
1970  
7.5-minute, 24000  
Aerial Photo Revised 1969



Salem  
1970  
7.5-minute, 24000  
Aerial Photo Revised 1969

### **1956 Source Sheets**



Salem  
1956  
7.5-minute, 24000



Lynn  
1956  
7.5-minute, 24000  
Aerial Photo Revised 1955

### **1949 Source Sheets**



Lynn  
1949  
7.5-minute, 31680



Salem  
1949  
7.5-minute, 31680

### **1947 Source Sheets**



Lynn  
1947  
7.5-minute, 25000



SALEM  
1947  
7.5-minute, 25000



## ***Topo Sheet Key***

This EDR Topo Map Report is based upon the following USGS topographic map sheets.

### **1944, 1946 Source Sheets**



Salem  
1944  
7.5-minute, 31680



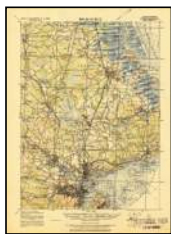
Lynn  
1946  
7.5-minute, 31680

### **1943 Source Sheets**



Cape Ann  
1943  
30-minute, 125000

### **1919 Source Sheets**



Salem  
1919  
15-minute, 62500

### **1915 Source Sheets**



SALEM  
1915  
15-minute, 62500

## ***Topo Sheet Key***

This EDR Topo Map Report is based upon the following USGS topographic map sheets.

### **1893 Source Sheets**



Salem  
1893  
15-minute, 62500

### **1888, 1892 Source Sheets**



Salem  
1888  
15-minute, 62500

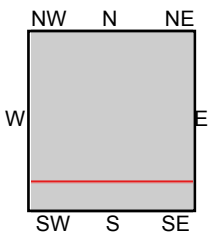


Boston Bay  
1892  
15-minute, 62500





This report includes information from the following map sheet(s).



TP, Salem, 2012, 7.5-minute  
S, Lynn, 2012, 7.5-minute


SITE NAME: 50 Proctor Street, Salem MA  
ADDRESS: 50 Proctor Street  
Salem, MA 01970  
CLIENT: Tighe & Bond



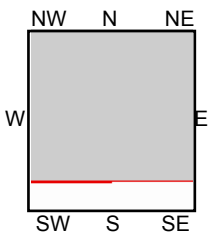
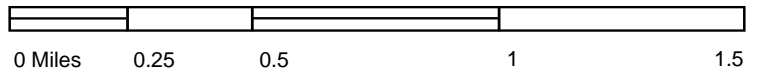




Approximate park area



This report includes information from the following map sheet(s).



TP, Salem, 2005, 7.5-minute

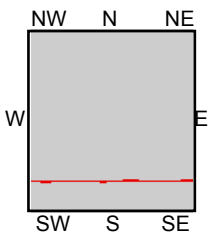
SITE NAME: 50 Proctor Street, Salem MA  
 ADDRESS: 50 Proctor Street  
 Salem, MA 01970  
 CLIENT: Tighe & Bond







This report includes information from the following map sheet(s).


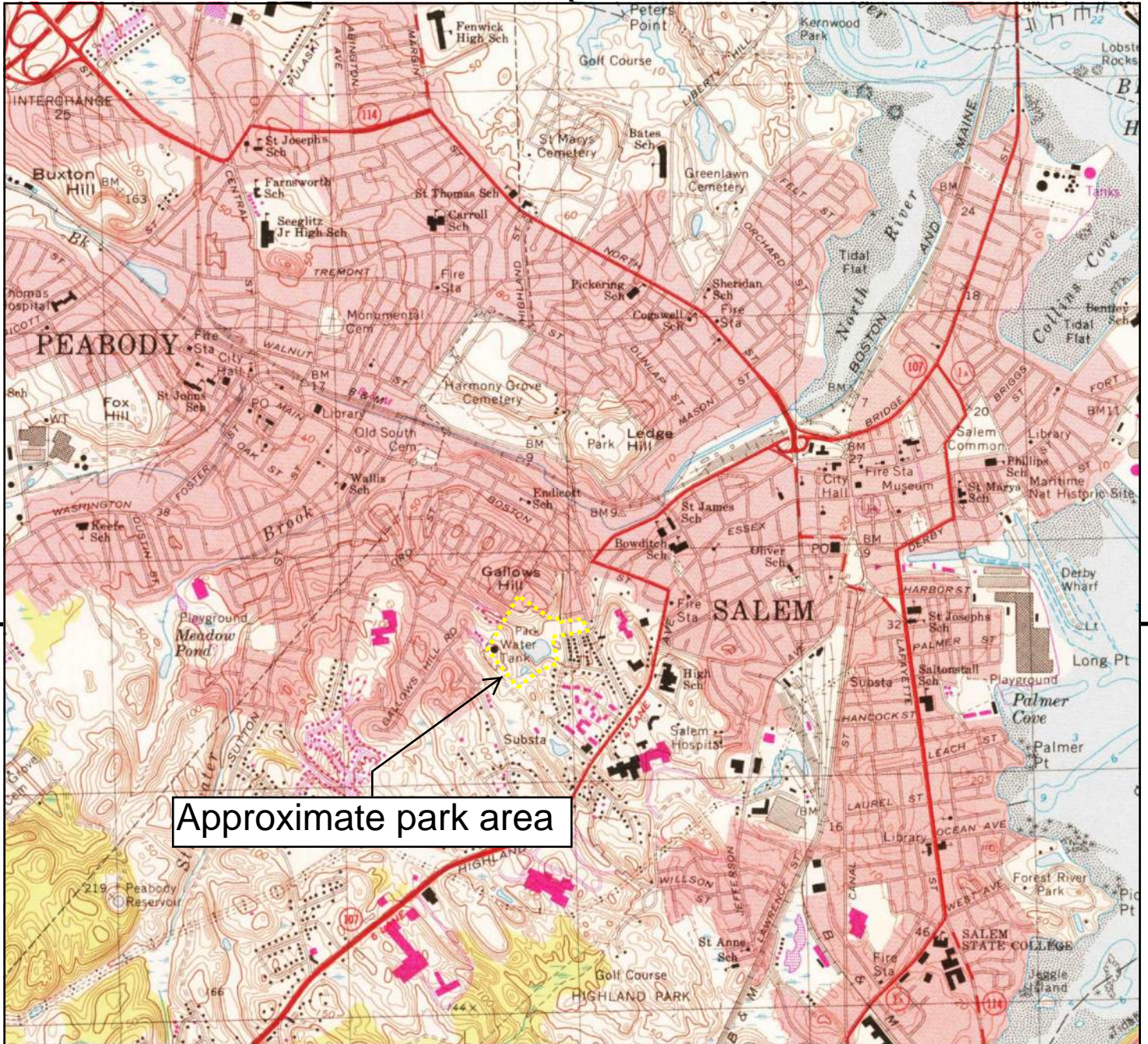


TP, Salem, 1985, 7.5-minute  
S, Lynn, 1985, 7.5-minute

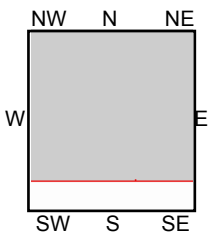
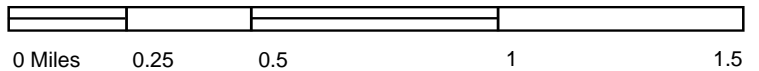
SITE NAME: 50 Proctor Street, Salem MA  
ADDRESS: 50 Proctor Street  
Salem, MA 01970  
CLIENT: Tighe & Bond







This report includes information from the following map sheet(s).

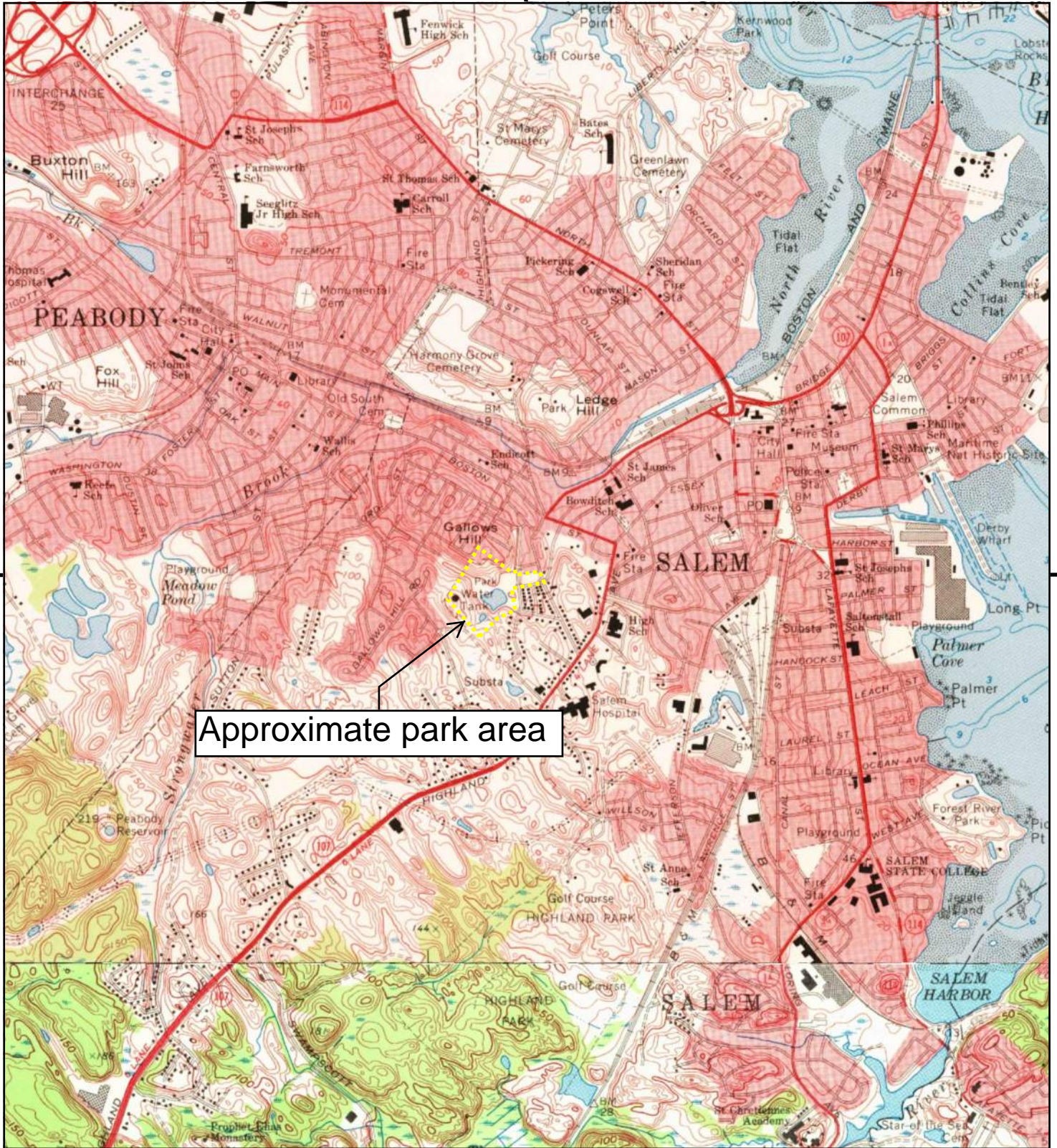


TP, Salem, 1979, 7.5-minute

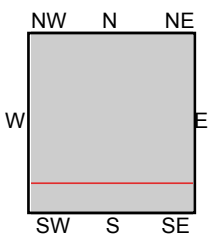
SITE NAME: 50 Proctor Street, Salem MA  
 ADDRESS: 50 Proctor Street  
 Salem, MA 01970  
 CLIENT: Tighe & Bond







This report includes information from the following map sheet(s).

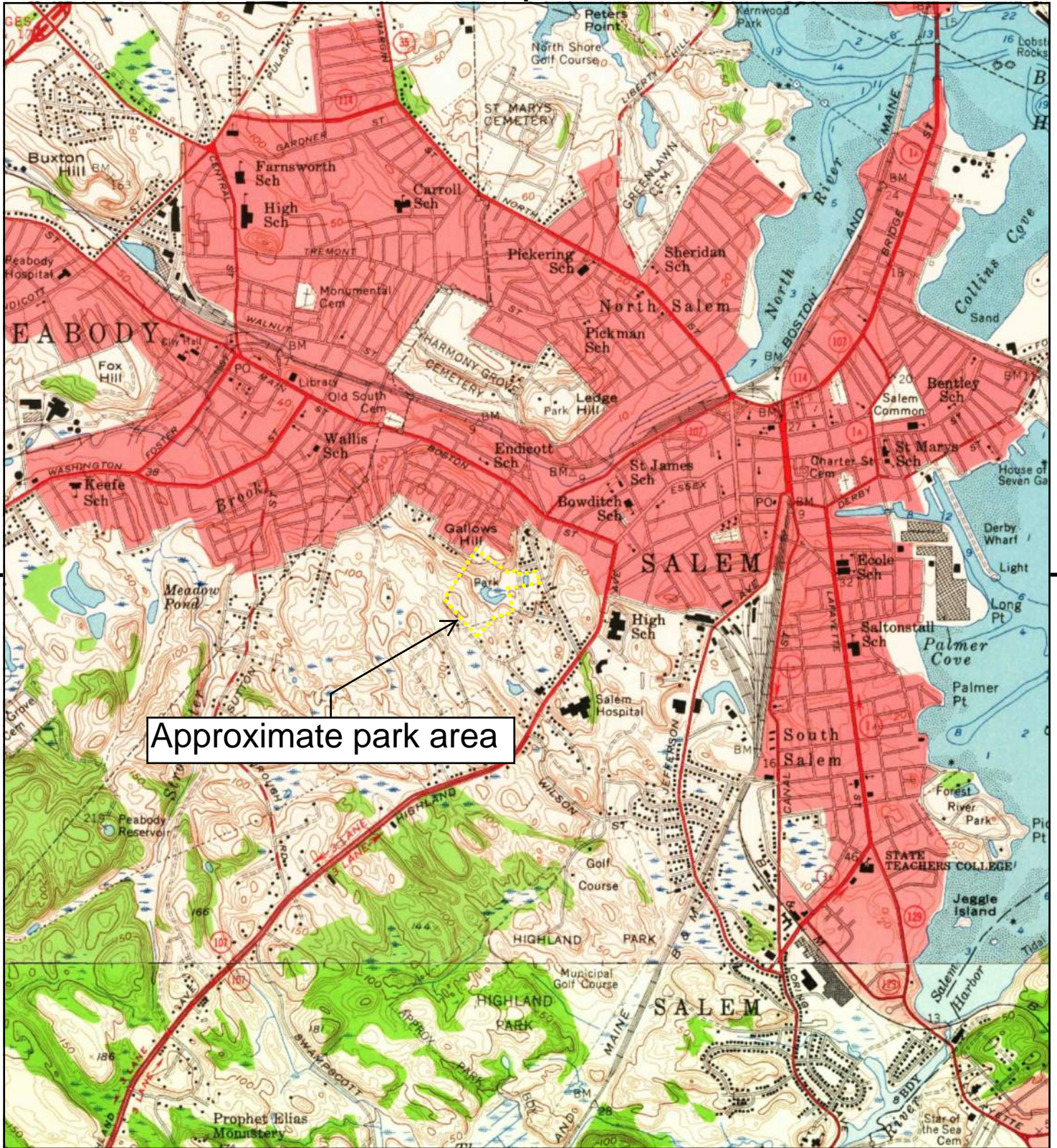


TP, Salem, 1970, 7.5-minute  
S, Lynn, 1970, 7.5-minute

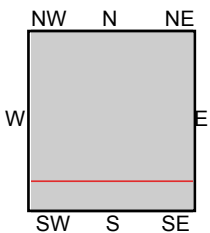
SITE NAME: 50 Proctor Street, Salem MA  
ADDRESS: 50 Proctor Street  
Salem, MA 01970  
CLIENT: Tighe & Bond







This report includes information from the following map sheet(s).

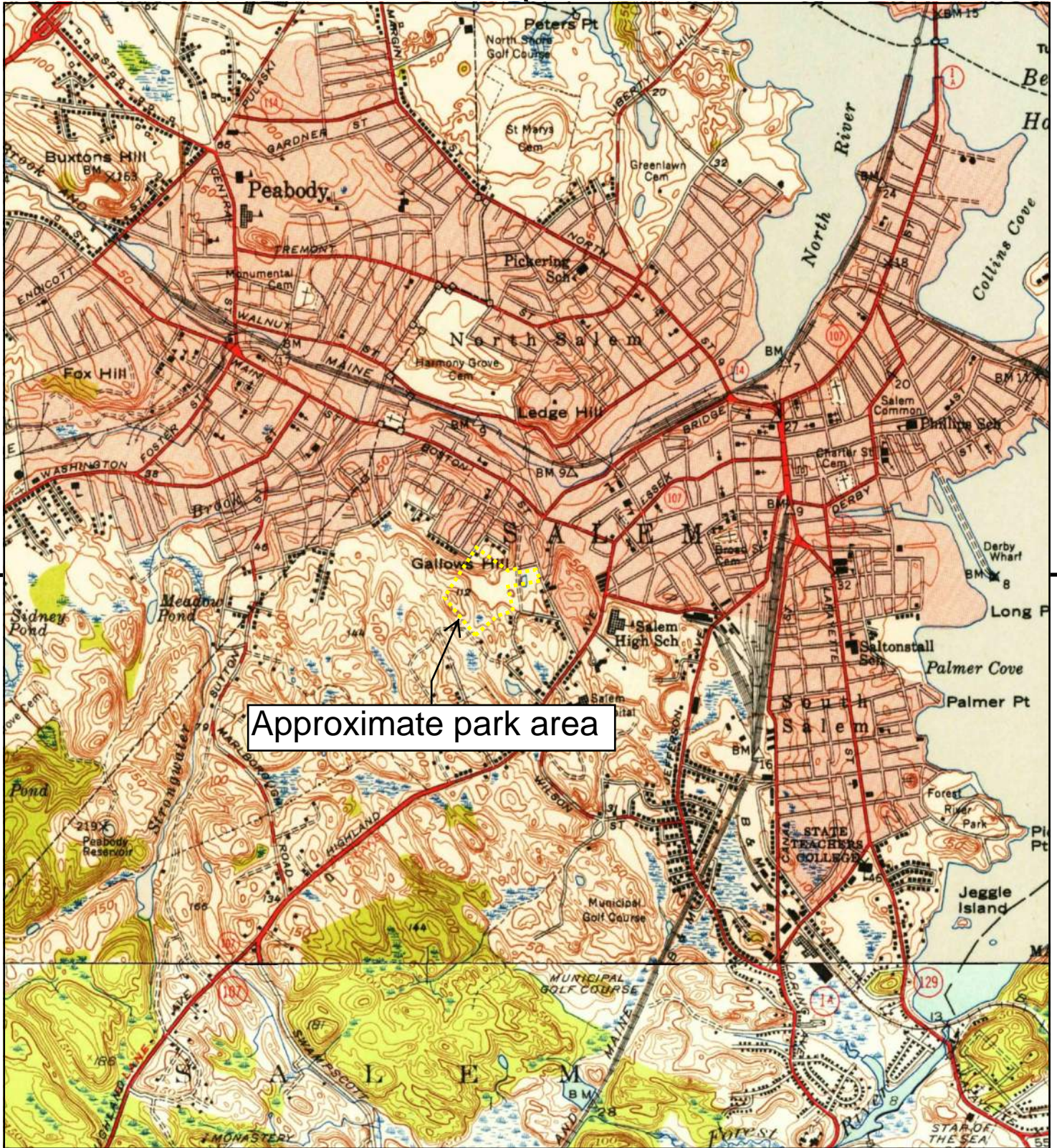


TP, Salem, 1956, 7.5-minute  
S, Lynn, 1956, 7.5-minute

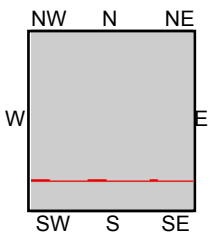
SITE NAME: 50 Proctor Street, Salem MA  
ADDRESS: 50 Proctor Street  
Salem, MA 01970  
CLIENT: Tighe & Bond







This report includes information from the following map sheet(s).



TP, Salem, 1949, 7.5-minute  
S, Lynn, 1949, 7.5-minute

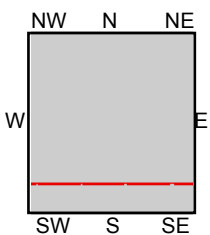
SITE NAME: 50 Proctor Street, Salem MA  
ADDRESS: 50 Proctor Street  
Salem, MA 01970  
CLIENT: Tighe & Bond







This report includes information from the following map sheet(s).



TP, SALEM, 1947, 7.5-minute  
S, Lynn, 1947, 7.5-minute

SITE NAME: 50 Proctor Street, Salem MA  
ADDRESS: 50 Proctor Street  
Salem, MA 01970  
CLIENT: Tighe & Bond

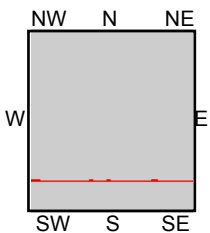
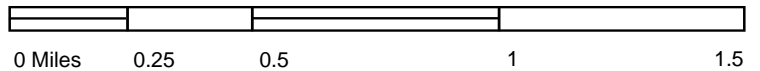






Approximate park area

This report includes information from the following map sheet(s).

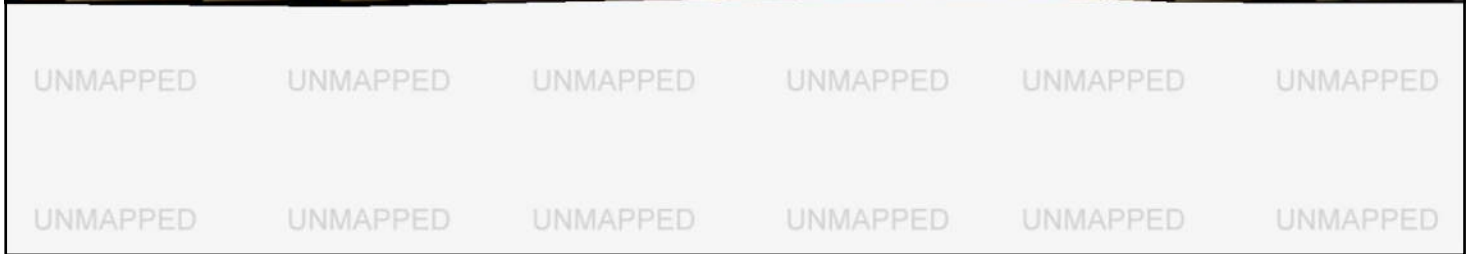
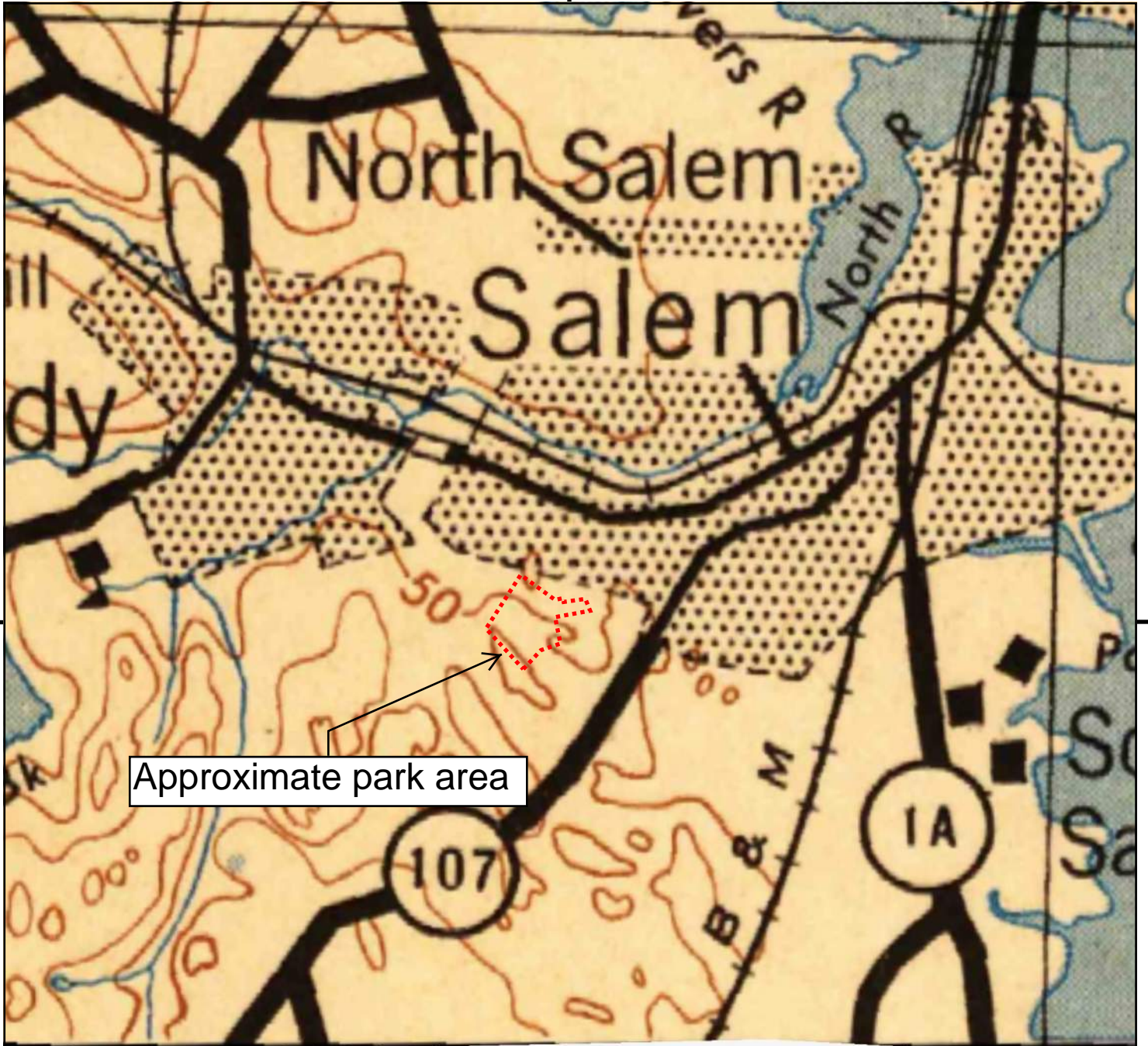


TP, Salem, 1944, 7.5-minute  
S, Lynn, 1946, 7.5-minute

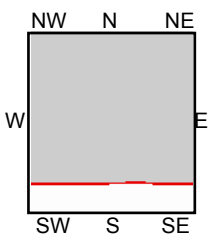
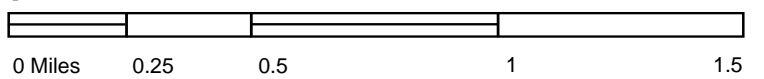
SITE NAME: 50 Proctor Street, Salem MA  
ADDRESS: 50 Proctor Street  
Salem, MA 01970  
CLIENT: Tighe & Bond







This report includes information from the following map sheet(s).



TP, Cape Ann, 1943, 30-minute

SITE NAME: 50 Proctor Street, Salem MA  
ADDRESS: 50 Proctor Street  
Salem, MA 01970  
CLIENT: Tighe & Bond



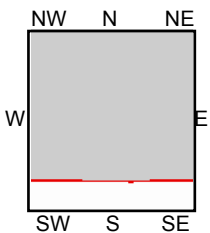
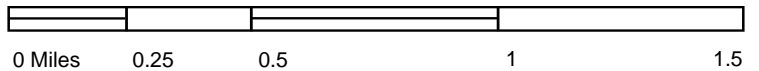




Approximate park area

UNMAPPED UNMAPPED UNMAPPED UNMAPPED UNMAPPED UNMAPPED  
UNMAPPED UNMAPPED UNMAPPED UNMAPPED UNMAPPED UNMAPPED

This report includes information from the following map sheet(s).

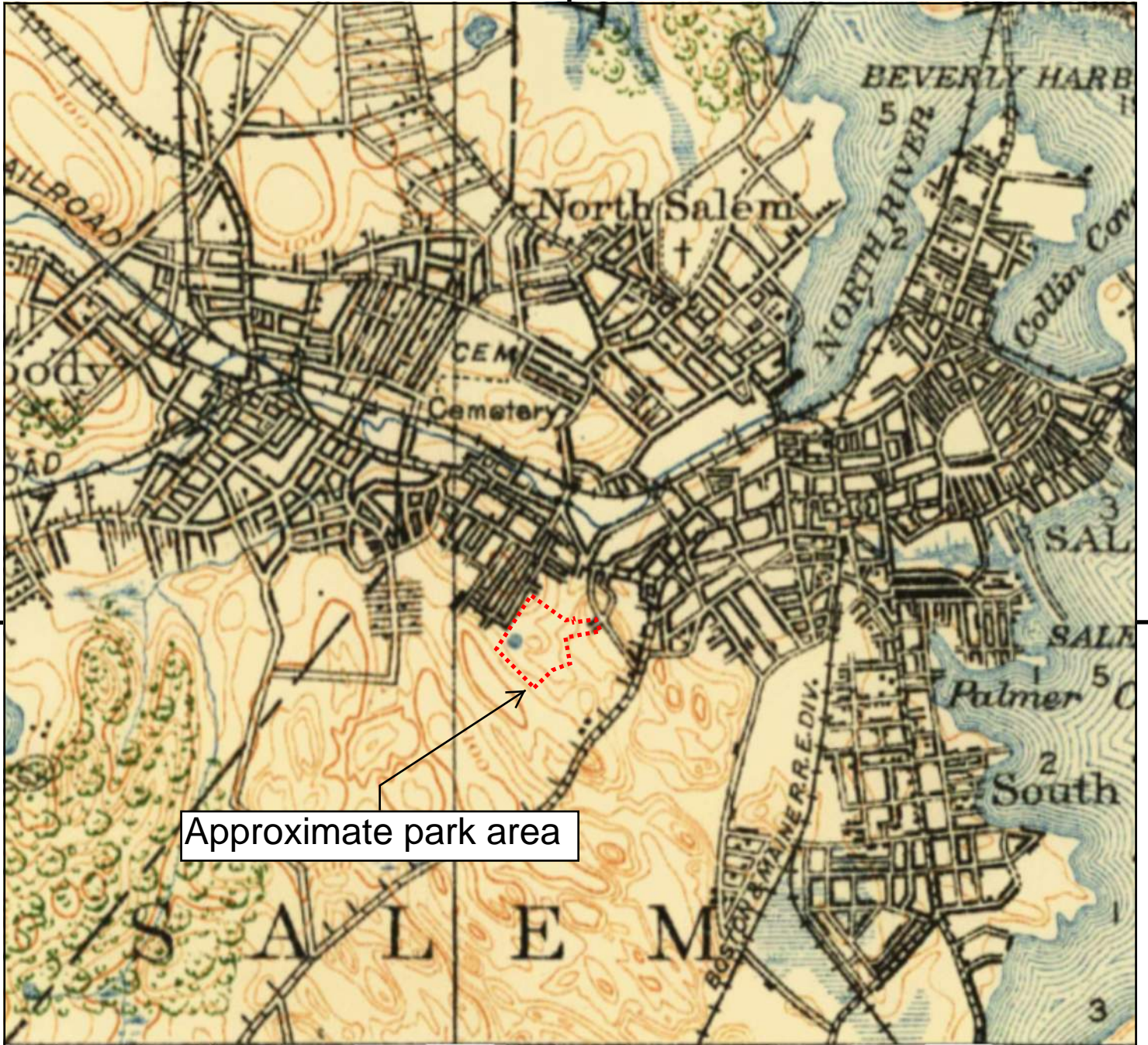


TP, Salem, 1919, 15-minute


SITE NAME: 50 Proctor Street, Salem MA  
ADDRESS: 50 Proctor Street  
Salem, MA 01970  
CLIENT: Tighe & Bond



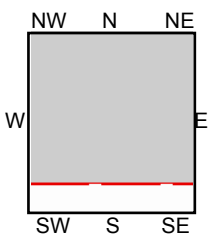




Approximate park area



This report includes information from the following map sheet(s).


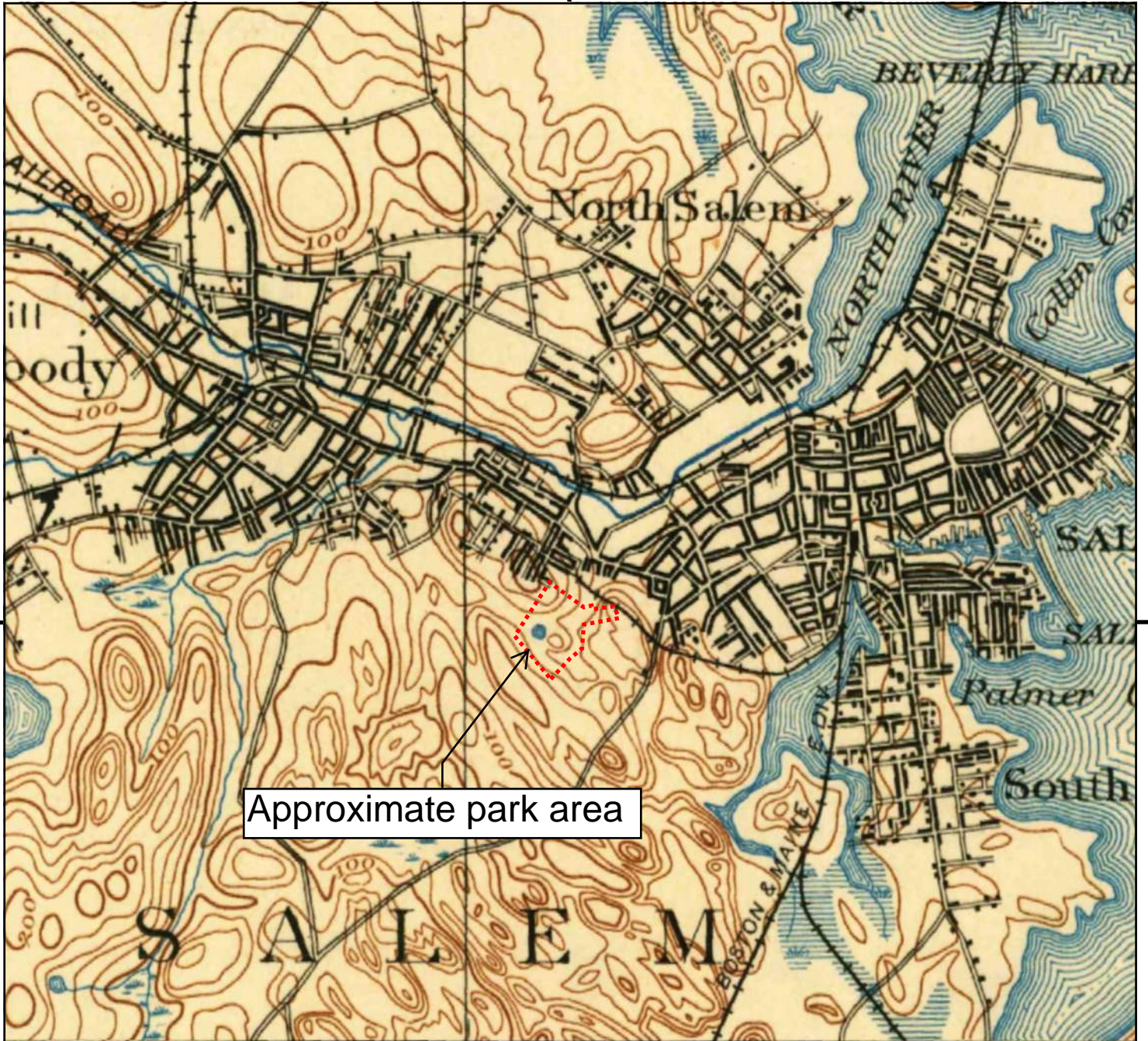


TP, SALEM, 1915, 15-minute

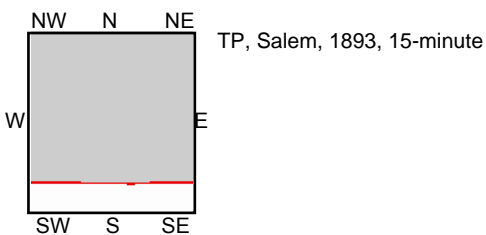
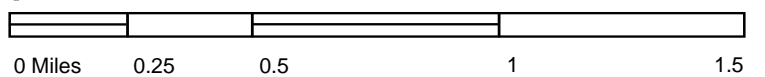
SITE NAME: 50 Proctor Street, Salem MA  
 ADDRESS: 50 Proctor Street  
 Salem, MA 01970  
 CLIENT: Tighe & Bond







This report includes information from the following map sheet(s).



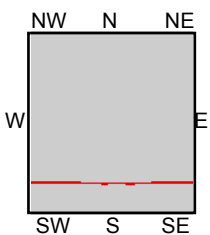
SITE NAME: 50 Proctor Street, Salem MA  
 ADDRESS: 50 Proctor Street  
 Salem, MA 01970  
 CLIENT: Tighe & Bond







This report includes information from the following map sheet(s).



TP, Salem, 1888, 15-minute  
S, Boston Bay, 1892, 15-minute

SITE NAME: 50 Proctor Street, Salem MA  
ADDRESS: 50 Proctor Street  
Salem, MA 01970  
CLIENT: Tighe & Bond





**50 Proctor Street, Salem MA**

50 Proctor Street  
Salem, MA 01970

Inquiry Number: 5532496.10  
January 16, 2019

## The EDR-City Directory Image Report

## TABLE OF CONTENTS

### SECTION

Executive Summary

Findings

City Directory Images

***Thank you for your business.***

Please contact EDR at 1-800-352-0050  
with any questions or comments.

### **Disclaimer - Copyright and Trademark Notice**

This Report contains certain information obtained from a variety of public and other sources reasonably available to Environmental Data Resources, Inc. It cannot be concluded from this Report that coverage information for the target and surrounding properties does not exist from other sources. **NO WARRANTY EXPRESSED OR IMPLIED, IS MADE WHATSOEVER IN CONNECTION WITH THIS REPORT. ENVIRONMENTAL DATA RESOURCES, INC. SPECIFICALLY DISCLAIMS THE MAKING OF ANY SUCH WARRANTIES, INCLUDING WITHOUT LIMITATION, MERCHANTABILITY OR FITNESS FOR A PARTICULAR USE OR PURPOSE. ALL RISK IS ASSUMED BY THE USER. IN NO EVENT SHALL ENVIRONMENTAL DATA RESOURCES, INC. BE LIABLE TO ANYONE, WHETHER ARISING OUT OF ERRORS OR OMISSIONS, NEGLIGENCE, ACCIDENT OR ANY OTHER CAUSE, FOR ANY LOSS OR DAMAGE, INCLUDING, WITHOUT LIMITATION, SPECIAL, INCIDENTAL, CONSEQUENTIAL, OR EXEMPLARY DAMAGES. ANY LIABILITY ON THE PART OF ENVIRONMENTAL DATA RESOURCES, INC. IS STRICTLY LIMITED TO A REFUND OF THE AMOUNT PAID FOR THIS REPORT.** Purchaser accepts this Report "AS IS". Any analyses, estimates, ratings, environmental risk levels or risk codes provided in this Report are provided for illustrative purposes only, and are not intended to provide, nor should they be interpreted as providing any facts regarding, or prediction or forecast of, any environmental risk for any property. Only a Phase I Environmental Site Assessment performed by an environmental professional can provide information regarding the environmental risk for any property. Additionally, the information provided in this Report is not to be construed as legal advice.

Copyright 2017 by Environmental Data Resources, Inc. All rights reserved. Reproduction in any media or format, in whole or in part, of any report or map of Environmental Data Resources, Inc. or its affiliates is prohibited without prior written permission.

EDR and its logos (including Sanborn and Sanborn Map) are trademarks of Environmental Data Resources, Inc. or its affiliates. All other trademarks used herein are the property of their respective owners.



## EXECUTIVE SUMMARY

### DESCRIPTION

Environmental Data Resources, Inc.'s (EDR) City Directory Report is a screening tool designed to assist environmental professionals in evaluating potential liability on a target property resulting from past activities. EDR's City Directory Report includes a search of available city directory data at 5 year intervals.

### RECORD SOURCES

EDR's Digital Archive combines historical directory listings from sources such as Cole Information and Dun & Bradstreet. These standard sources of property information complement and enhance each other to provide a more comprehensive report.

EDR is licensed to reproduce certain City Directory works by the copyright holders of those works. The purchaser of this EDR City Directory Report may include it in report(s) delivered to a customer. Reproduction of City Directories without permission of the publisher or licensed vendor may be a violation of copyright.

Data by

**infoUSA®**

Copyright©2008  
All Rights Reserved

### RESEARCH SUMMARY

The following research sources were consulted in the preparation of this report. A check mark indicates where information was identified in the source and provided in this report.

<u>Year</u>	<u>Target Street</u>	<u>Cross Street</u>	<u>Source</u>
2014	<input checked="" type="checkbox"/>	<input type="checkbox"/>	EDR Digital Archive
2010	<input checked="" type="checkbox"/>	<input type="checkbox"/>	EDR Digital Archive
2005	<input checked="" type="checkbox"/>	<input type="checkbox"/>	EDR Digital Archive
2000	<input checked="" type="checkbox"/>	<input type="checkbox"/>	EDR Digital Archive
1995	<input checked="" type="checkbox"/>	<input type="checkbox"/>	EDR Digital Archive
1992	<input checked="" type="checkbox"/>	<input type="checkbox"/>	EDR Digital Archive
1988	<input checked="" type="checkbox"/>	<input type="checkbox"/>	Polk's City Directory
1983	<input checked="" type="checkbox"/>	<input type="checkbox"/>	Polk's City Directory
1979	<input checked="" type="checkbox"/>	<input type="checkbox"/>	Polk's City Directory
1974	<input checked="" type="checkbox"/>	<input type="checkbox"/>	Polk's City Directory
1969	<input checked="" type="checkbox"/>	<input type="checkbox"/>	Polk's City Directory
1964	<input checked="" type="checkbox"/>	<input type="checkbox"/>	Polk's City Directory
1961	<input checked="" type="checkbox"/>	<input type="checkbox"/>	Polk's City Directory
1957	<input checked="" type="checkbox"/>	<input type="checkbox"/>	Polk's City Directory
1950	<input checked="" type="checkbox"/>	<input type="checkbox"/>	Polk's City Directory
1947	<input checked="" type="checkbox"/>	<input type="checkbox"/>	Polk's City Directory
1941	<input checked="" type="checkbox"/>	<input type="checkbox"/>	Polk's City Directory
1926	<input checked="" type="checkbox"/>	<input type="checkbox"/>	Polk's City Directory
1924	<input checked="" type="checkbox"/>	<input type="checkbox"/>	Polk's City Directory

## EXECUTIVE SUMMARY

<u>Year</u>	<u>Target Street</u>	<u>Cross Street</u>	<u>Source</u>
-------------	----------------------	---------------------	---------------



## FINDINGS

### TARGET PROPERTY STREET

50 Proctor Street  
Salem, MA 01970

<u>Year</u>	<u>CD Image</u>	<u>Source</u>
-------------	-----------------	---------------

### PROCTOR ST

2014	pg A2	EDR Digital Archive
2010	pg A4	EDR Digital Archive
2005	pg A6	EDR Digital Archive
2000	pg A8	EDR Digital Archive
1995	pg A10	EDR Digital Archive
1992	pg A12	EDR Digital Archive
1988	pg A14	Polk's City Directory
1988	pg A15	Polk's City Directory
1983	pg A16	Polk's City Directory
1983	pg A17	Polk's City Directory
1979	pg A18	Polk's City Directory
1979	pg A19	Polk's City Directory
1979	pg A20	Polk's City Directory
1974	pg A21	Polk's City Directory
1974	pg A22	Polk's City Directory
1969	pg A23	Polk's City Directory
1969	pg A24	Polk's City Directory
1964	pg A25	Polk's City Directory
1964	pg A26	Polk's City Directory
1961	pg A27	Polk's City Directory
1961	pg A28	Polk's City Directory
1957	pg A29	Polk's City Directory
1950	pg A30	Polk's City Directory
1950	pg A31	Polk's City Directory
1947	pg A32	Polk's City Directory
1947	pg A33	Polk's City Directory
1941	pg A34	Polk's City Directory
1941	pg A35	Polk's City Directory
1926	pg A36	Polk's City Directory
1926	pg A37	Polk's City Directory

## FINDINGS

<u><b>Year</b></u>	<u><b>CD Image</b></u>	<u><b>Source</b></u>
1924	pg A38	Polk's City Directory
1924	pg A39	Polk's City Directory



## FINDINGS

### CROSS STREETS

No Cross Streets Identified

## **City Directory Images**



## PROCTOR ST 2014

1	MARQUIS, KIM
6	ARCHIBALD, DANIEL A
	DIAZ, REGLA R
	VITTINI, XIOMARA A
8	MONACO JOHNSON GROUP
12	G & D TOOL CO INC
15	RAPPOLD, JOHN L
17	WELCH, M
21	SMITH, JENNIFER K
22	AVERY, ADRIANNA
	BREAU ENGINEERING INC
	FERM, ROBERT
	MCLSAAC, JASON
23	OCCUPANT UNKNOWN,
25	BROPHY, THOMAS J
29	BIK, LYNDIA
30	FAMICO, CHESTER A
32	OCCUPANT UNKNOWN,
33	ANNIS, T
34	BINANTI, SALLYANNE A
	CONLEY, DALE
	COULTER, CAROLYN
35	ANDRADE, BERNARDO
	ATWOOD, JAMES W
36	ARROYO, RENE
	GOMEZ, SARA I
37	VANVOORHIS, BRIAN T
39	OCCUPANT UNKNOWN,
41	DESANTIS, RONALD L
43	TINA, ROBERT J
58	MADDUX, LEEANNE
60	CLARK, BROOKS
	COHN, BRIAN P
	GOODRICH, MAUREEN F
63	DEBSKI, MARY E
	GUERRETTE, SYLVIA D
	LEBLANC, CHESTER F
	LOVE, MICHAEL K
	OCCUPANT UNKNOWN,
	PIZZO, DOMENIC J
	TITUS, TABATHA A
66	REYNOLDS, MELISSA D
67	SAY, JOHNNY
68	DEMARCO, MICHAEL
	FLOWAVE SHIPPING
	KALLIALIERI, ANDREA C
69	OUELLETTE, MARIE E
70	LOBSITZ, ELIZABETH L
	MIMMO, JEANNE A
71	HERDMAN, DALE R

**PROCTOR ST     2014     (Cont'd)**

72	GILLOOLY, JOHN J
	GODDARD, JOSEPH B
	OCCUPANT UNKNOWN,
73	LAMPHIER, ROBERT S
74	FAMICO, DONALD R
75	COLE, JOSEPH M
76	CASE, MOE
	HA, THUY
	ROBERSON, TRONCOSO
	TRONCOSO, ROBERSON D
77	SEDDERLY, JUSTINE
78	NYSTEDT, CARL D
79	THREE RIVERS TRANSPORT INC
	WURTH, DAVID H
80	EON, SUSAN M
	GRAY, SCOTT
	OCCUPANT UNKNOWN,
	TRASKOS, ANDREW
81	OCCUPANT UNKNOWN,
82	LEGER, JAMES R
83	DUNBAR, MICHAEL K
	STEPENUCK, MARK E
84	SOULARD, DAVE L
85	FJ INTERNATIONAL FORWARDERS
	JUDEN, JEFFREY D
	OCCUPANT UNKNOWN,
86	OSGOOD, JASON
87	DONG, SHENG F
	KLIMAN, ARTHUR W
89	HUNT, DONALD E
91	HARVEY, ROBERT K
95	LAMONICA, STEPHEN A
97	LAMONICA, MARY J
99	HARRINGTON, CHRISTIAN P
104	BILLINI, LUZ
	GERMAN, INDHIRA
	LIRANCO, BLACINA
	MELO, ARELIS



**PROCTOR ST 2010**

1	MARQUIS, KIM
4	ABLE INTERNET MARKETING
	HOOPER, G
6	DIAZ, REGLA
	SOTO, JISLENY
8	MONACO JOHNSON GROUP
12	ALBERT TROSTEL LEATHER CO INC
	G & D TOOL CO INC
14	PLASTILAM INC
16	BRUCE MINER
17	WELCH, M
22	BREAU ENGINEERING INC
	GAUVAIN, SCOTT J
	GONZALEZ, MARJORIE
23	ALLWORTH, CHRISTOPHER M
25	BROPHY, THOMAS M
29	BIK, LYND A
33	ANNIS, T
34	COULTER, DOUGLAS
	PELLETIER, CINDY J
	PETILLO, C A
35	ANTHONY, KIM
	CARVALHO, TONY
	COTE, THOMAS P
	DEFREITAS, RAFAEL
	DONOVAN, STEVEN L
	MARTIN, ALISS
	MIRANDA, MARIA
	PARKER, ANDREW S
36	ARROYO, RENE
	LEGER, JOSEPH G
37	VANVOORHIS, BRIAN T
41	DESANTIS, RONALD L
43	TINA, ROBERT J
58	GOODRICH ROBERT A
	GOODRICH, ROBERT A
60	COHN, BRIAN P
63	DEBSKI, MARY E
	GUERRETTE, SYLVIA D
	LEBLANC, LINDA S
	LOVE, ELAINE G
	TITUS, TABATHA A
66	REYNOLDS, SEAN T
67	AUGER, ARTHUR F
68	KALLIGHERI, ANDREA C
69	OUELLETTE, MARIE E
70	LOBSITZ, MATTHEW M
71	CLAY, R
	CURRAN, TINA
	HERDMAN, DALE R

**PROCTOR ST 2010 (Cont'd)**

71	VONENDE, BRIANNA
72	CUMMINGS, JOAN B
	GILLOOLY, JOHN J
	GODDARD, JOSEPH B
73	FUEL EFFICIENT HOMES LLC
	LAMPHIER, EDWARD A
75	COLE, JOSEPH M
76	LAFKAS, JAMES A
	REBELO, FORGE M
	TRONCOSO, ROBERSON D
77	CAWLEY, LEONARD
	CLOUGH, KATHRYN L
	FAMICO, DONALD R
78	FLANAGAN, JOHN A
79	WURTH, DAVID H
80	EON, SUSAN M
	GRAY, SCOTT
	TRASKOS, ANDREW
81	MCCORMACK, WARREN E
	OKEEFE, TIMOTHY L
82	LEGER, JAMES R
83	DUNBAR, MICHAEL K
84	SOULARD, DAVE L
85	FJ INTERNATIONAL FORWARDERS
	JUDEN, JEFFREY D
	NIEMCZYK, S
86	MAVRAKOS, NICOLETTA C
87	DONG, SHENG F
	KLIMAN, ARTHUR W
89	HUNT, DONALD E
93	JALBERT, CHRIS N
95	LAMONICA, STEPHEN A
97	LAMONICA, MARY J
99	HARRINGTON, CHRISTIAN P
101	MANUEL CAROLLYN
104	DOSANTOS, ROSEMARY
	FERNANDEZ, DAISY H
	LIRANCO, BLACINA
	LUGO, STEPHANY
	MCLEOD, E
	PEARSON, MIRA



## PROCTOR ST 2005

1	OLIVEIRA, A
4	TREFRY, JOHN A
6	PENA, GRISELDA E
7	MUSIAL, ROBERT M
9	WAJDA, ADRIEL
12	G & D TOOL CO INC
14	PLASTILAM INC
16	BOSTON FRAME CRAFTERS
	GOLDBERG G CO INC
	TAHOE TRADING
19	ROMANO, P
21	MUSTAFA, ASTRIT
22	BREAU ENGINEERING INC
	BREAU GEORGE MR
	REYNOLDS, IRENE
23	MACDONALD, BRIAN A
24	LEE, D
25	BROPHY, THOMAS F
29	BIK, LYNDAL
30	JAMONT, BENJAMIN
33	ANNIS, T
34	PETILLO, MARGARET L
35	BORDERS, DANIEL K
	TILAS, JENNIFER
	VERRETTE, MELISSA A
36	CRUZ, DARLENE H
37	BERRY, JEFFREY R
39	DUGAN, RICHARD E
41	DESANTIS, RONALD L
43	TINA, ROBERT J
58	GOODRICH ROBERT A
	GOODRICH, ROBERT A
60	COHN, BRIAN P
63	DEBSKI, MARY E
	FRANZ, MATTHEW D
	GUERRETTE, SYLVIA D
	LEBLANC, LINDA S
	LEFRANCOIS, MARIE A
	RUSSELL, JAMES S
	TITUS, TABATHA A
67	AUGER, ARTHUR F
68	RIELLY, DANIEL M
69	OUELLETTE, MARIE E
70	KARPINSKI, PHILIP K
71	HERDMAN, DALE R
72	GILLOOLY, JOHN J
	GODDARD, JOSEPH B
73	LAMPHIER, EDWARD A
75	COLE, JOSEPH M
76	REBELO, FORGE M

## PROCTOR ST

2005

(Cont'd)

77	FAMICO, DONALD R
	FOLEY, WINIFRED G
78	GOREHAM, STACY A
79	WURTH, DAVID H
80	EON, ROBERT B
81	KRAFT, SEAN K
	OKEEFE, TIMOTHY L
83	DUNBAR, MICHAEL K
84	SOULARD, DAVE L
85	FJ INTERNATIONAL FORWARDERS
	JUDEN, FREDERICK E
	NIEMCZYK, S
	NORTH, EMILY J
86	MAHER, SEAN P
87	BREWER, BOB
	SNOW, ELIZABETH
89	HUNT, DONALD E
91	HERNANDO, MARK K
93	HERNANDO, MARK K
95	LAMONICA, STEPHEN A
101	MANUEL CAROLLYN
104	FERNANDEZ, DAISY H



## PROCTOR ST 2000

4	DOSSANTOS, SONIA
	TREFRY, JOHN A
6	MERRILL, EVERETT
8	ROLLS BATTERY ENGINEERING INC
12	G & D TOOL CO INC
14	PLASTILAM INC
16	ARMY BARRACKS INC
	BOSTON FRAME CRAFTERS
	GOLDBERG G CO INC
	MINER BRUCE CO
	UNITED PRODUCTS INTL
19	WESTFIELD, ARNOLD D
21	ARNOLD, MARY M
22	ONEILL, JOSEPH
	WILSON, T A
23	MACDONALD, BRIAN
24	MITCHELL, GEORGE
	PERRY, JAY
25	BROPHY, THOMAS F
30	JAMONT, B
34	BUTTERWORTH, BRENDA
	CREEDON, MAUREEN E
	LOWERY, MICHAEL S
	WALDIE, ROBERT
35	BENNETT, CHERYL
	CHESBRO, JOYCE E
	MADDEN, A R
	MARBLE, C
	SMALTZ, J
37	MOULTON, PAM
41	DESANTIS, RONALD L
43	TINA, MARION
58	GOODRICH, ROBERT
60	ALLEN, KIM
	COHN, BRIAN
63	CALL, STEPHEN B
	DEBSKI, MARY E
	GUERRETTE, SYLVIA
	HASSETT, JOHN H
	LEBLANC, CHESTER F
	MARTIN, H M
	ROSENBERG, S
	RUSSELL, JAMES W
	TSINIJINNI, AL
66	WARD, PETER
67	AUGER, ARTHUR E
68	MACKEY, PETER A
	RIELLY, DANIEL M
69	OUELLETTE, MARIE E
70	KARPINSKI, BERNARD

**PROCTOR ST      2000      (Cont'd)**

70	KUC, WALTER
71	HERDMAN, DALE R
72	GILLOOLY, JOHN J
	GODDARD, JOAN B
	OROURKE, M M
73	LAMPHIER, ED A
74	FAMICO, DONALD R
76	BOTT, ROBERT
	REBELO, JOAO
77	FAMICO, JOYCE M
	FOLEY, W G
78	GOREHAM, STACY
79	REUTER, RUTH A
80	EON, ROBERT B
	EON, SUSAN M
81	BATTY, JAMES D
	MCCORMACK, WARREN
82	ORTIZ, FELIX
83	DUNBAR, BETH
84	SOULARD, DAVE
85	JUDEN, F
87	DARLING, MELANIE
	SNOW, E
89	DEPASQUALE, PHILIP
	FIFE, JUSTYNA A
91	HERNANDO, MARK K
95	LAMONICA, STEPHEN A
97	LAMONICA, JOSEPH
99	COMPIANO, MARTIN A
101	MANUEL, CAROLYN
104	AUSTIN, MICHAEL L
	GAGNON, WILLIAM
	NICHOLS, DOUG



**PROCTOR ST 1995**

4	WINCHESTER, MARK
6	HINCHEY, DAWN
8	MOHAWK STORAGE BATTERY CO
	ROLLS BATTERY ENGINEERING INC
12	G & D TOOL CO INC
14	PLASTILAM INC
16	ARMY BARRACKS INC
	GOLDBERG G CO INC
	MINER BRUCE CO
21	ARNOLD, MARY M
22	O'NEILL, JOS & LINDA
24	MITCHELL, GEO
	PERRY, JAY
25	BROPHY, THOS F
30	JAMONT, BENJ & MARION
34	CAREY, VINCENT L
	DRS S&G TRIPATHI
	MACKEY, P F
35	KING, BOB & LISA
	MEAGHER, CHERYL
	MORNEAU, CHRISTINA
36	BERTONE, JOANNE
	VASSIL, LEFTARI & ALICE
37	GRENIER, MONA
39	MCDONALD, JAS
41	DESANTIS, RONALD L
43	TINA, MARION
58	GOODRICH, ROBT & MAUREEN
60	COHN, BRIAN
	QUINN, WM H
63	CALL, B A
	DEBSKI, JOHN E
	DEBSKI, PAUL & BETH
	JONES, CAMERON
	LEBLANC, CHESTER F & SHAWN
	MARTIN, H MAX & LINDA M
66	WARD, LEO B
67	AUGER, ARTHUR E
68	RIELLY, DANL M
69	OUELLETTE, CECILIA
70	KARPINSKI, BERNARD
71	HERDMAN, D
	YOUNG, K
72	GILLOOLY, JOHN J
	GODDARD, J B
76	GRIMES, TAMMY
	REBELO, JOAO
77	FAMICO, J
	FOLEY, W G
79	CERAMIC DRILLING SYSTEMS

**PROCTOR ST 1995 (Cont'd)**

79	SLOAN, PAUL
80	EON, ROBT B, JR
	EON, ROBT, SR
	EON, SUSAN M
81	HUDGINS, B & R
	MCCORMACK, WARREN & KATHLEEN
82	FALLON, PATK T
83	BAULDIA, KATHLEEN CAULFIELD
	BERSANI, LAURIE
	MURPHY, MARTIN
84	SOULARD, DAVE
85	DRESSLER, SCOTT & DINA
	JUDEN, FREDK
87	MCCUE, WM
	SNOW, GEO H
89	RAMSDELL, P
95	LAMONICA, STEPHEN A
97	LAMONICA, JOSEPH
99	COMPIANO, MARTIN A
101	DIAMANTIDES, K



## PROCTOR ST 1992

6	DIANNO, MARY ANNE KEENAN, D
8	MOHAWK STORAGE BATTERY CO INC ROLLS BATTERY ENGINEERING INC
12	G & D MACHINE CO
14	NAUSET LAMINATING INC
16	GOLDBERG G CO INC LOPILATO STEPHEN M MINER BRUCE CO INC
21	ARNOLD, MARY M
22	O'NEILL, JOS & LINDA
23	MORRISON, D
24	MITCHELL, GEO PERRY, JAY
25	BROPHY, THOS F
30	JAMONT, BENJ & MARION
34	CAREY, VINCENT L DRS S&G TRIPATHI LAYMAN, ERIC R
35	KING, BOB & LISA MEAGHER, CHERYL MORNEAU, CHRISTINA
36	BERTONE, JOANNE VASSIL, LEFTARI & ALICE
39	MCDONALD, JAS
41	LETARTE, C B
43	TINA, MARION
58	GOODRICH, ROBT & MAUREEN
60	COHN, BRIAN
63	CALL, B A DEBSKI, JOHN E DEBSKI, PAUL & BETH HASSETT, JOHN H JR & LISA LEBLANC, CHESTER F & SHAWN MARTIN, H MAX & LINDA M
66	WARD, LEO B WARD, MICHAEL D
67	AUGER, ARTHUR E
68	BRITT, PAUL & DELISA RIELLY, DANL M
69	OUELLETTE, CECILIA
70	KARPINSKI, BERNARD RAMPUTI, PHYLLIS
71	HERDMAN, D YOUNG, KRISTEN
72	BOWMAN, D GILLOOLY, JOHN J GILLOOLY, JOHN J, JR GODDARD, J B
76	HARNEY, L A

**PROCTOR ST 1992 (Cont'd)**

77	FAMICO, J
	FOLEY, W G
79	OUELLETTE, RAYMOND E
80	EON, ROBT, SR
81	MCCORMACK, WARREN E, JR
82	FALLON, PATK T
83	MURPHY, MARTIN & BRENDA
84	SOULARD, DAVE
85	JUDEN, FREDK
86	RAYE, KIMBERLY
87	SNOW, GEO H
89	RAMSDELL, P
91	O'CONNOR, LORETTA M
93	FAIRBANK, CHAS W SR & MARY J
95	SMALL, GLORIA
97	PARADISE, WILLIAM JR & JANICE
99	COMPIANO, MARTIN A
104	KULAS, SUSAN M



PROCTOR ST 1988

**45-A**

**PROCTOR ST -FROM 61 BOSTON  
SOUTHEAST TO 61 HIGHLAND AV**

ZIP CODE 01970

4 Under Constn

★Dunleavy Rita L 744-2049

# PROCTOR ST 1988

## PROCTOR ST-Contd

★Powers Michl 745-8422  
6 No Return  
★Carr Cynthia 741-4390  
8 Rolls Battery Engineering battery mfg  
745-3333  
Rolls Ltd trkg firm 745-3333  
PUTNAM BEGINS  
12 G & D Machine Co 745-0020  
14 Professional Plaques mfrs 745-5563  
Plastilam Co plaques & trophies  
745-5563  
16 N E D Cable Co comp interface cables  
745-9911  
Goldberg P shoe eyelets & treads mfr  
745-3030  
C I S Keyboards elec keyboard mfg  
744-6505  
21 Arnold Harold R Jr © 744-8187  
22 No Return  
23 Brophy Charles III © 744-2101  
24 Mitchell Geo E © 745-6329  
25 Brophy Thos F © 745-7483  
30 Jamont Benj © 745-5637  
34★Carey Vincent L  
35 Coughlin David J © 745-3799  
Gonzalez Julio 745-3231  
36 Vassil Leftari © 744-3919  
★Bertone Joanne 745-9576  
POPE ENDS  
LANGDON BEGINS  
MANSELL PKWY BEGINS  
37 Deschene Sharon 744-4191  
39 Mc Donald Jas H 745-8907  
58 Cohn Robt © 744-9052  
63 Apartments  
★Call Barbara A © 844-2294  
B★Martin H Max © 744-0461  
C★Leblanc Chester F © 741-4967  
D★Debski Paul E 745-0887  
E★Barton Stuart  
F★Hassett John M © 741-0267  
66 Ward Mary G © 744-2508  
67 Auger Arth J © 744-8695  
68 Mc Cabe Nina Mrs 745-4039  
★Rielly Danl M 741-1175  
69 Ouellette Cecilia © 744-6713  
70 Karpinski Bernard P © 745-4329  
Ramputi Phyllis Mrs 745-3738  
71★Coppa Jas 744-2731  
Herdman Dale R 745-3746  
72 O'Rourke Margt M Mrs © 744-2919  
72a★Goddard Joan B © 745-6416  
73 Hiltunen Clark S © 745-7156  
74★Farnico Donald R  
75 Keenan Edith K © 744-1722  
HILLSIDE AV BEGINS  
76★Carmody Jos V II 745-3639  
★Frey Lauren L 745-2497  
Harney Lucy A © 744-1145  
77★Farnico Joyce M 745-1693  
Foley Fredk F © 744-0843  
78 Kirk James F © 745-0025  
79★Ouelette Raymond E © 741-2373  
80 Eon Jeannette © 744-2703  
Frye Alice  
80½ Eon Robt B Jr 745-2723  
81 Mc Cormack Warren E Jr 744-3711  
81½ O'Keefe Elaine © 744-1274  
Meindl Fredk 741-2277  
82 Fallon Patk T © 744-3986  
83 Bednarek Thos J 741-0413  
83½ Donoghue Jos T ©  
Mc Cullock Beth  
84★Soulard David © 744-1925  
85★Peluso Michl 744-6419  
85½ Juden Fredk E © 744-4137

86 No Return  
87 Snow Eliz Mrs © 745-1681  
87½ Mc Cue Wm H 744-3908  
89 Hutchinson Peter C © 745-6843  
91 O'Connor Loretta M © 744-4965  
93 Fairbank Charles W 745-0510  
95★Small Robt T 745-1391  
97★Armstrong Linda J 741-0361  
99 Compiano Martin C © 744-5027  
101 La Pointe Alice M 745-9479  
104★Potvin Beatrice 744-3477

52

## PROCTOR ST (PEABODY)-FROM 4 MARGIN SOUTH TO 20 OAKLAND

ZIP CODE 01960  
1 Karabelas Portia © 531-8303  
2 Abell Jennie Mrs © 531-1998  
4 Teague Roland E Jr © 531-4647  
5★Eberle Peter © 531-4437  
6 Blanchard Eileen M Mrs © 531-1850  
7 Walsh Danl J ©  
8 Serpa Mary Mrs © 531-5216  
9★Joyce Paul J Jr 532-1049  
★Curran Robin 532-7558  
Leger Aurel J 532-6224  
Garlin Robt F 532-1394  
9a Gagnon Shirley Mrs © 532-3068  
11★Hieber John C © 532-5014  
12 Stockton Roy P © 531-6361  
14 Cunha Antonio M © 531-6496  
15 Couciero Josephine S  
15a Rodriques Joseph © 531-6558  
16 Dullea Eliz R © 531-0938  
17 Fontaine Raymond L © 531-6472  
De Luca Robt 531-0692  
18 Benoit Donald R © 531-5897  
19 Vacant  
19a Romano Serafim M 532-2073  
20 Cook Doris A © 531-3644  
21 Lobao Lawrence © 531-7658  
23 Bettencourt Geo © 532-0560  
24★Edon Pamela  
★Williamson Kelly  
25 Spacer Joseph A ©  
★Hayes Ann Marie Sister  
26 Martins Jose C © 531-1674  
27 Evangelista Maurice C © 531-4304  
★Paine Jos  
28★Madruga Laura A  
★Corey Paul W  
★Michaels Danielle J 532-4749  
29 Papageorge John D 531-6649  
Bettencourt John S © 532-2628  
★Silva Carlota 531-7205  
30 Silva Marino P © 532-6198  
31 Miranda Anthony O 531-0106  
No Return  
33 Monteiro Joseph © 532-0838  
36 Cunham Constantino © 531-2598

2-A

## PROSPECT AV -FROM 119 BOSTON WEST TO 30 BUTLER

ZIP CODE 01970  
2 L'Heureux Gerard W © 745-4776

38

## PROSPECT ST (DANVERS)-FROM 101 CONANT EASTERLY TO STATE RD

ZIP CODE 01923  
1★Livingston Robt G © 774-3828  
2 Pendleton Natalie Mrs © 774-0743



**PROCTOR ST 1983****45****PROCTOR ST --FROM 61 BOSTON  
SOUTHEAST TO 61 HIGHLAND AV****ZIP CODE 01970****4 Vacant****6 Vacant****8 Rolls Limited battery mfg 745-3333****Rolls Ltd trucking firm 745-3333****PUTNAM BEGINS****12 G & D Machine Co 745-0020****16 Cheshire Co Inc 745-9238****Trostel Albert & Leather Co Inc  
745-2410**

# PROCTOR ST 1983

## PROCTOR ST—Contd

Goldberg G Co Inc  
 21 Arnold Harold R Jr © 744-8187  
 22 Dowdell Hilda M Mrs © 744-6873  
 23 Brophy Charles III © 744-2101  
 24★Mitchell Geo ©  
 25 Brophy Thos F © 745-7483  
 30 Jamont Benj ©  
 34 Cirinna Sandra P Mrs 745-8635  
 Belanger Florence K Mrs © 744-1825  
 35 Bowen Joyce  
 Gallo Diana 744-8327  
 Manory David  
 36 Vassil Leftari © 744-3919  
 Theriault Beatrice 744-4544  
 POPE ENDS  
 LANGDON BEGINS  
 MANSELL PKWY BEGINS  
 37 Remick Monica M  
 39 Chung Kath B Mrs © 744-1436  
 58★Cohn Robt © 744-9052  
 63 Goldsmith O F Leather Co mfrs  
 744-4824  
 66 Ward Leo B © 744-2508  
 67 Auger Arth J © 744-8695  
 68 Mc Cabe Nina Mrs  
 O'Leary Leonard F 744-0799  
 69 Ouellette Cecilia © 744-6713  
 70 Karpinski Bernard P © 745-4329  
 Ramputi Phyllis Mrs 745-3738  
 71 Michaud Ronald J  
 Herdman Dale R  
 72 O'Rourke Margt M Mrs © 744-2919  
 72a Cummings Joan B © 745-6416  
 73 Hiltunen Clark © 745-7156  
 74 Kenney Alice R Mrs © 744-7076  
 75 Keenan Harriet S © 744-1722  
 HILLSIDE AV BEGINS  
 76 Pereira Cremilda E Mrs 745-0910  
 Harney Lucy A © 744-1145  
 77★Cawley Leonard  
 Foley Fredk F © 744-0843  
 78 Kirk James F © 745-0025  
 79 Nilson Howard E © 744-0697  
 80 Eon Jeannette © 744-2703  
 Frye Alice  
 80½ Eon Robt B Jr 745-2723  
 81 Mc Cormack Warren E Jr 744-3711  
 81½ O'Keefe Elaine © 744-1274  
 83½ Mc Cullock Beth  
 82 Fallon Patk T © 744-3986  
 83 Bednarek Thomas 741-0413  
 83½ Murphy Jean Mrs ©  
 84 Mc Elroy Eleanor R © 744-1322  
 85★Lang Gary F 744-2048  
 85½ Juden Fredk E © 744-4137  
 86 Vacant  
 87 Snow Eliz Mrs © 745-1681  
 87½ Mc Cue Wm H 744-3908  
 89 Dube Marie L ©  
 91 O'Connor Loretta M © 744-4965  
 93 Fairbank Charles W 745-0510  
 95 Breton James C 744-1706  
 97★Shear Linda  
 99 Compiano Martin C © 744-5027  
 101 Lapointe Alice 745-9479  
 104 Williams Richard J © 745-4107  
 Forbes Vivian Mrs 745-8590  
 Lobie Arth C 745-4822



PROCTOR ST 1979

**45**

**PROCTOR ST —FROM 61 BOSTON  
SOUTHEAST TO 61 HIGHLAND AV**

**ZIP CODE 01970**

**4 Batteries Inc (Overload)**

**8 Batteries Inc 744-4447**

# PROCTOR ST 1979

## PUTNAM BEGINS

- 12 G & D Machine Co 745-0020
- 16 Vacant
  - Trostel Albert & Leather Co Inc 745-2410
- 21 Arnold Harold R Jr © 744-8187
- 22 Dowdell Hilda M Mrs © 744-6873
- 23 Brophy Helen C Mrs © 744-2101
- 24 Mc Neilly James R © 745-4769
- 25 Brophy Thos F © 745-7483
- 30 Jamont Benj ©
- 34 Cirinna Sandra P Mrs 745-8635
  - Belanger Florence K Mrs © 744-1825
- 35 Wheeling Richd W 745-6150
  - Odence Jonathan A 744-8824
  - ★Burns Barbara
- 36 Vassil Leftari © 744-3919
  - Theriault Beatrice 744-4544

## POPE ENDS

## LANGDON BEGINS

## MANSELL PKWY BEGINS

- 37 Remick Monica M
- 39 Chung Kath B Mrs © 744-1436
- 58 Cohn Robt A © 744-9052
- 63 Goldsmith O F Leather mfrs 744-4824
- 66 Ward Leo B © 744-2508
- 67 Auger Arth J © 744-8695
- 68 Mc Cabe Nina Mrs
  - O'Leary Leonard F 744-0799
- 69★Ouellette Cecilia © 744-6713
- 70 Karpinski Bernard P © 745-4329
  - Ramputi Phyllis Mrs 745-3738
- 71 Banville Albert J © 744-7599
  - ★Lambert Ann 745-2933
- 72 O'Rourke Margt M Mrs © 744-2919
- 72a Paluzzi Joseph A © 745-4456
- 73 Hiltunen Clark © 745-7156
- 74 Kenney Joseph E © 744-7076
- 75 Keenan John F © 744-1722

## HILLSIDE AV BEGINS

- 76★Pereira C 745-0910
  - Harney Lucy A © 744-1145
- 77 Henderson Leonard R 744-4127
  - Foley Fredk F © 744-0843
- 78 Kirk James F © 745-0025
- 79 Nilson Howard E © 744-0697
- 80 Eon Robt B © 744-2703
  - ★Frye Alice
- 80½ Eon Robt B Jr 745-2723
- 81 Mc Cormack Warren E Jr 744-3711
- 81½ O'Keefe Timothy L © 744-1274
- 82 Fallon Patk T © 744-3986
- 83 Aldenberg Robt M 745-7485
- 83½ Murphy Jean Mrs ©
- 84 Mc Elroy Eleanor R © 744-1322
- 85★Pelletier Robt A 745-9367
- 85½ Juden Fredk E © 744-4137
- 86 No Return
- 87 Snow Geo H © 745-1681
- 87½ Mc Cue Wm H 744-3908
- 89 Dube Louis P © 744-7923
- 91 O'Connor Loretta M © 744-4965
- 93 Armentrout Alice Mrs 745-6889
- 95 Breton James C 744-1706



**PROCTOR ST 1979**

---

**PROCTOR ST—Contd****97 Fairbanks Charles W 745-0510****99 Compiano Martin C © 744-5027****101 No Return****104 Mc Grath Gertrude J Mrs © 745-2943****Mc Donald Thos H 744-8083****★Lemire John J 745-5192**

---

## PROCTOR ST 1974

45

**PROCTOR ST —FROM 61 BOSTON  
SOUTHEAST TO 61 HIGHLAND AV**

ZIP CODE 01970

4 Vacant

6 Kavanagh Fredk J 744-9028

8 Surrence Supply Co Inc whol btry distrs  
744-4447**PUTNAM BEGINS**

12 Trostel Leather Inc 745-2410

16 Autoroll Machine Corp silk screen  
printing mach 745-3362Autoroll Decorated Products Inc silk  
screen printing 745-3362

Vacant

21 Arnold Harold R Jr © 744-8187

22 Dowdell Hilda M Mrs © 744-6873

23 Brophy Charles J © 744-2101

24 Supronovich Cath Mrs © 745-4769

25 Brophy Arth J © 744-8381

30 Jamont Benj ©

34 Cirinna Sandra P Mrs 745-8635

Belanger Florence K Mrs © 744-1825

35 No Return

No Return

Casparius Henry J

36 Vassil Leftari © 744-3919

Theriault Beatrice 744-2095

**POPE ENDS****LANGDON BEGINS****MANSELL PKWY BEGINS**

37 Remick Monica M

39 Vacant

58 Cohn Robt A © 744-9052

63 Goldsmith O F Leather mfrs 744-4824

66 Ward Leo B © 744-2508

67 Auger Arth J © 744-8695

68 Mc Cabe Nina Mrs © 745-4039

Roche H Barry 745-4780

69 Ouelette Cecilia Mrs © 744-6713

70 Karpinski Bernard P © 745-4329

71 Banville Albert 744-7599

Jodoin Nestor J 745-5475

72 O'Rourke Margt M Mrs © 744-2919

72a Kenney Joseph E © 745-4456

73 Hiltunen Clark © 745-7156

74 Famico Frank J © 744-7076

75 Keenan John F © 744-1722

**HILLSIDE AV BEGINS**

76 O'Keefe Agnes F Mrs 745-4890

Harney Lucy A © 744-1145

77 Henderson Leonard R

Foley Fredk F © 744-0843

78 Kirk James F © 745-0025

79★Neilson Howard E © 744-0697



## PROCTOR ST 1974

---

80 Eon Robt R © 744-2703  
Eon Roger R 745-0453  
80½ Eon Robt B Jr 745-2723  
81 Rogers Ellen L Mrs 745-4252  
81½ O'Keefe Timothy L © 744-1274  
82 Fallon Patk T © 744-3986  
83★Haley Hubert C 745-8523  
83½ Vacant  
84 Mc Elroy Eleanor R © 744-1322  
85★Grace Allen ©  
85½ Caulmare Robt F 745-1069  
86 Vacant  
87 Snow Geo H © 745-1681  
87½ Mc Cue Wm H 744-3908  
89 Dube Louis P © 744-7923  
91 O'Connor Loretta M © 744-4965  
93★Armentrout Alice 745-6889  
95 Fleming Cath M 744-4601  
97 Owens Grace M Mrs © 745-1549  
99 Compiano Martin C © 744-5027  
101★Forrester Peter  
104 Mc Grath Gertrude J Mrs © 745-2945  
Mc Donald Thos H 744-8083  
O'Connor Patk J 745-5548

---

## PROCTOR ST 1969

2A

PROCTOR ST -FROM 61 BOSTON  
SOUTHEAST TO 60 HIGHLAND AV WD 4

---ZIP CODE 01970

4 VACANT

6 KAVANAGH FREOK J 744-9028

8 SURRETTE SUPPLY CO INC WHOL BTRY  
DISTR 744-4447

---PUTNAM BEGINS

12 TROSTEL LEATHER INC LEATHER  
DLRS 745-2410

16 AUTOROLL MACHINE CORP SILK  
SCREEN PRINTING MACH 745-3362  
AUTOROLL DECORATED PRODUCTS INC  
SILK SCREEN PRINTING 745-3362  
ERNST E C CHEMICAL INC 744-5132

21 CONWAY BRIDGET J MRS • 744-8187  
RUANE ARNOLD

22 DOWDELL HILDA M MRS • 744-6873

23 BROPHY CHARLES J • 744-2101

24 SUPRONOVICH CATH MRS • 745-4769

25 BROPHY ARTH J • 744-8381

30 JAMONT BENJ •

34 DAVIS DONALD • 744-7518  
BELANGER FLORENCE K MRS •  
744-1825

35 SMITH JEAN  
GRENIER JOSEPH 744-8642  
GETCHELL ANNA

36 VASSIL LEFTARI • 745-0724  
THERIAULT BEATRICE 744-2095

---POPE ENDS

---LANGDON BEGINS

---MANSELL PKWY BEGINS

37 WARNER ROBT E 745-5357

39 REMICK MONICA M •

58 COHN ROBT A • 744-9052

63 GOLDSMITH O F LEATHER MFRS  
744-4824

66 WARD LEO B 744-2508

67 AUGER ARTH J • 744-8695

68 MC CABE NINA MRS • 745-4039  
DAY LAWRENCE E 744-9177

69 QUELETTE CECILIA MRS • 744-6713

70 RUSCITTI EUG F 745-3738

KARPINSKI BERNARD P • 745-4329

71 BANVILLE ALBERT 744-7599

JODOIN NESTOR J 745-5475

72 O'ROURKE MARGT M MRS 744-2919



## PROCTOR ST 1969

72A KENNEY JOSEPH E • 745-4456  
73 FITZGERALD JAMES J • 744-8774  
74 FAMICO FRANK J • 744-7076  
75 KEENAN JOHN F • 744-1722  
---HILLSIDE AV BEGINS  
76 O'KEEFE AGNES F MRS 745-4890  
HARNEY LUCY F MRS • 744-1145  
HARNEY MARY L •  
77 HENDERSON LEONARD R 744-1535  
FOLEY MARY C MRS • 744-0843  
78 KIRK JAMES F • 745-0025  
79 NILSON HOWARD E • 744-0697  
80 EON ROBT R • 744-2703  
EON ROGER R 745-0453  
80½ EON ROBT R JR 745-2723  
81 ROGERS ELLEN L MRS 745-4252  
81½ O'KEEFE TIMOTHY L • 744-1274  
82 FALLON PATK T • 744-3986  
83 TRAINOR JOSEPH V • 745-0909  
83½ PEABODY ARTH B 744-6669  
84 MC ELROY ELEANOR R • 744-1322  
85 BAILEY WM • 745-4685  
85½ LOVETT JEANE L MRS 744-6533  
86 VACANT  
87 SNOW GEO H • 745-1681  
87½ MC CUE WM H 745-3908  
89 OUBE LOUIS P • 744-7923  
91 O'CONNOR LORETTA M • 744-4965  
93 DOLAN LORETTA O MRS 744-7914  
95 FLEMING CATH M 744-4601  
97 OWENS GRACE M MRS • 745-1549  
99 COMPIANO MARTIN C • 744-5027  
101 DUGGAN CATH MRS 744-2960  
104 MC GRATH WM • 745-2943  
MC DONALD THOS H 744-8083  
O'CONNOR PATK J 745-5548

-----

## PROCTOR ST 1964

2A

PROCTOR ST -FROM 61 BOSTON  
SOUTHEAST TO 60 HIGHLAND AV WD  
4

4 CURRAN MARIE A MRS •  
6 KAVANAGH FREDK J 744-9028  
8 SURRETTE SUPPLY CO INC WHOL  
BTRY DISTRS 744-4447  
---PUTNAM BEGINS  
12 VACANT  
16 AUTOROLL CORP SILK SCREEN  
PRINTING 745-3362  
ERNST E C CHEMICAL CO  
CHEMICALS 744-5132  
PROCTOR STREET REALTY CO REAL  
EST 744-1150  
SELECT MANUFACTURING CORP ELEC  
COMPONENTS 745-0553  
21 CONWAY BRIDGET J MRS •  
22 DOWDELL JOHN J • 744-6873  
23 BROPHY CHARLES J • 744-2101  
24 SUPRONOVICH JOHN F • 745-4769  
25 BROPHY ARTH J • 744-8381  
30 JAMONT BENJ • 745-0143  
34 LEVESQUE LOUIS O JR 744-0193  
BELANGER JOSEPH A PNTR  
744-1825  
35 BROOKS ROBT 744-6227  
GRENIER JOSEPH 744-8642  
AMSDEN ROBT M 745-0915  
36 VACANT  
VASSIL LEFTARI • 745-0724  
THERIAULT BEATRICE 744-2095  
---POPE ENDS  
---LANGDON BEGINS  
---MANSELL PKWY BEGINS  
37 TUCKER BARBARA M 745-3747  
39 WHEELER GERALD F • 745-2843  
58 COHN ROBT A CARP • 744-9052  
63 GOLDSMITH O F LEATHER MFRS  
744-4824  
66 WARD LEO B • 744-2508  
67 AUGER ARTH J • 744-8695  
68 MC CABE NINA MRS • 745-4039  
DAY LAWRENCE E 744-9177  
69 OUELETTE CECILIA MRS •  
744-6713  
70 MAHONEY LEONARD 745-2999  
KARPINSKI BERNARD P • 745-4329  
71 BANVILLE ALBERT 744-7599  
JODOIN NESTOR J 744-5149  
72 O'ROURKE JOHN J • 744-2919  
72A RYAN BERTHA M MRS • 745-1163  
73 FITZGERALD JAMES J • 744-8774  
74 FAMICO FRANK J • 744-7076  
75 KEENAN JOHN F • 744-1722  
---HILLSIDE AV BEGINS  
76 O'KEEFE PATK J 745-4890  
HARNEY LUCY F MRS •  
HARNEY MARY L •  
77 HENDERSON LEONARD R 744-1535  
FOLEY MARY C MRS • 744-0843  
78 KIRK JAMES • 745-0025  
79 NILSON HOWARD E • 744-0697  
80 EON ROBT R • 744-2703  
EON ROBT R JR 745-2723  
80½ BOLDUC JOSEPH A 744-7954  
81 ROGERS ELLEN L MRS 745-4252  
81½ O'KEEFE TIMOTHY L • 744-1274  
82 FALLON PATK T • 744-3986  
83 TRAINOR JOSEPH V • 745-0909  
83½ PEABODY ARTH 8 744-6669  
84 MC ELROY ELLEN T MRS •  
744-1322  
85 HARRINGTON RAYMOND J •  
744-7117  
85½ GETCHELL BRUCE H 744-2280  
86 VACANT  
87 SNOW GEO H • 745-1681  
87½ MC CUE WM H 745-3908



## PROCTOR ST 1964

## PROCTOR ST--CONTD

89 DUBE LOUIS P • 744-7923  
91 O'CONNOR LORETTA M • 744-4965  
93 DOLAN JAMES W 744-7914  
95 FLEMING CATH M 744-4601  
97 OWENS GRACE M MRS • 745-1549  
99 COMPIANO MARTIN C • 744-5027  
101 SULLIVAN HENRY P 744-3115  
104 WILLIAMS GERTRUDE J MRS •  
745-2943  
MC DONALD THOS H 744-8083  
SHEEHAN THOS F 744-4181

-----

21A

## PROCTOR ST 1961

2

**PROCTOR—From 61 Boston southeast to  
60 Highland av, wd 4**

4 Curran Marie H Mrs ©

6 Kavanagh Cath T Mrs ΔPI4-9028

8 Surrrette Sup Co Inc whol distrs stge  
batteries ΔPI4-4447

**Putnam begins**

12 Salem Mfg Co elec fixtures  
ΔPI4-0445

16 Ernst E C Chem Co ΔPI4-5132  
Select Mfg Co elec components mfrs  
ΔPI5-0553

Proctor Street Realty Co Inc ©  
ΔPI4-1150

Danvers Finish & Combining Co  
leather fnshrs

21 Conway Bridget J Mrs ©

**INUM PRODUCTS**



# PROCTOR ST 1961

## PROCTOR—Contd

- 22 Dowdell John J © ΔPI4-6873
- 23 Brophy Chas J © ΔPI4-2101
- 24 Supronovich John F © ΔPI5-4769
- 25 Brophy Arth J © ΔPI4-8381
- 30 Jamont Benj © ΔPI5-0143
- 34 Levesque Louis O jr ΔPI4-0193
- Belanger Jos A © pntr ΔPI4-1825
- 35 Amsden Robt M ΔPI5-0915
- 36 Theriault Beatrice ΔPI4-2095
- Vassil Leftari © ΔPI5-0724
- Mansell pkwy begins**
- Pope ends**
- 37 Oswald Steve ΔPI4-3294
- 39 Henry Edw B ΔPI4-3738
- Langdon begins**
- 58 Cohn Robt A © carp ΔPI4-9052
- 63 Goldsmith O F Leather Co ©  
ΔPI4-4824
- 66 Ward Leo B © ΔPI4-2508
- 67 Hart Bernard A © ΔPI4-5817
- McEarchern Henry V ΔPI4-4779
- 68 McCabe Nina Mrs © ΔPI5-4039
- Day Lawrence E ΔPI4-9177
- 69 Ouellette Cecilia Mrs © ΔPI4-6713
- 70 Karpinski Bernard © ΔPI4-4329
- 71 Jodoin Nestor J ΔPI4-5149
- Deschene Lillian M © ΔPI5-0244
- 72 O'Rourke John © ΔPI4-2919
- 72a Ryan Bertha M Mrs © ΔPI5-1163
- 73 Fitzgerald Jas J © ΔPI4-8774
- 74 Vacant
- 75 Keenan John F © ΔPI4-1722
- Hillside av begins**
- 76 Harney Fred A © ΔPI5-1516
- Harney Lucy F Mrs © ΔPI4-1145
- Harney Mary L ©
- 77 Cronin Jeremiah J ΔPI5-4151
- Foley Mary C Mrs © ΔPI4-0843
- 78 Kirk Jas F © ΔPI5-0025
- 79 Nilson Howard E © ΔPI4-0697
- 80 Eon Robt R jr ΔPI5-2723
- 80½ Bolduc Jos A ΔPI4-7954
- 81 Rogers Ellen L Mrs ΔPI5-4252
- 81½ O'Keefe Timothy L © ΔPI4-1274
- 82 Fallon Patk T © ΔPI4-3986
- 83 Trainor Jos V © ΔPI5-0909
- 83½ Peabody Arth B ΔPI4-6669
- 84 McElroy Ellen T Mrs © ΔPI4-1322
- 85 Barry Wm A © ΔPI4-2268
- 85½ Keefe Patk J ΔPI5-4890
- 86 Townsend John W ΔPI4-7915
- 87 Snow Geo H © ΔPI5-1681
- 87½ McCue Wm H ΔPI4-3908
- 89 Dube Louis P ΔPI4-7923
- 91 O'Connor Loretta M © ΔPI4-4965
- 93 Dolan Jas W ΔPI4-7914
- 95 Fleming Cath M ΔPI4-4601
- 97 Owens Grace M Mrs © ΔPI5-1549
- 99 Compiano Martin C © ΔPI4-5027
- 101 Sullivan Henry P ΔPI4-3155
- 104 Jeffrey Alice M Mrs © ΔPI5-2943
- McDonald Thos H ΔPI4-8083
- Sheehan Thos F ΔPI4-4181

## PROCTOR ST 1957

**PROCTOR** fr 4 Margin south to 20<sup>3</sup>  
Oakland

\* denotes houses out of order

3 Proctor Spa variety store

\*1 Karabelas Nicholas 7

ΔJE 1-0470

4 Santisi Jos T © 6

ΔJE 1-0016

5 Burkinshaw Chester J © 5

ΔJE 1-5589

6 McInnis James A ©

ΔJE 1-4960

7 Walsh Cath E Mrs © 4

ΔJE 1-5574

8 LeBlanc Rose G Mrs 1

ΔJE 1-3890

9 Garlin Thos J © 5

ΔJE 1-6574

Doria Ralph A 3 ΔJE 1-2214

Tolios Georgia 3 ΔJE 1-2214

O'Neil John F 3

ΔJE 1-0645

Bates Lester J ΔJE 1-5706

11 Cassidy Francis J © 2

ΔJE 1-0112

12 StClair Clara B Mrs © 1

ΔJE 1-3037

14 StAmand Fred J © 2

ΔJE 1-3864

15 Bell Albert W 4 ΔJE 1-1434

15aRodrigues Jos © 3

ΔJE 1-6558

16 Dulles Eliz M Mrs © 2

ΔJE 1-0938

17 Fontaine Raymond L 2

ΔJE 1-6472

Cunha Henry © 3

18 McMahon Margt J Mrs © 2

ΔJE 1-5994

19 Hanley John F © 4

ΔJE 1-2336

19aKeane Timothy M © 3

20 Cook Doris A nurse © 2

ΔJE 1-3644

Tavares Manuel J 4

ΔJE 1-7259

21 Lobao Lawrence © 6

ΔJE 1-7658

23 Bettencourt Oil Co

ΔJE 1-1152

Bettencourt Geo © 4

ΔJE 1-1152

24 Haran Francis 3

ΔJE 1-1902

Mofran John R 4

Bettencourt Manuel 4

25 Brown Robt 3 ΔJE 1-7254

Silva Jos C © 2

27 Papageorge Jas 3

ΔJE 1-6520

Rodas John 4

28 Veronese J Paul 3

ΔJE 1-3778

Veronese Mary Mrs 3

ΔJE 1-3778

Linehan Walter C 5

ΔJE 1-1277

29 Athaide Alice Mrs 4

Davidson Fred L 2

Weinberg Abr © 4

ΔJE 1-7886

31 Lopes Libia Mrs 1

ΔJE 1-6773

Unhao Manuel © 2

ΔJE 1-7774

33 Hokkanen Hilma Mrs © 2

35 Laakso Geo W gro

ΔJE 1-1230

36 Karra Karl © 3

ΔJE 1-6790



## PROCTOR ST 1950

**PROCTOR** fr 61 Boston southeast  
to 60 Highland av wd 4

4 Curran Michl J 2

6 LeBrun Paul D 5 Δ3779-M

Christ Jas 3 Δ3779-R

**Putnam st begins**

16 Puritan Tannery Inc Δ1150

21 Conway Bridget J Mrs © 3

Gibbons Robt E 3 Δ1651-W

22 Gannon Thos F © 2

23 Brophy Chas J © 5 Δ2101

24 Supronovich John F © 7

Δ6194-R

25 Reynolds Theresa B © 6

Δ4140-J

## PROCTOR ST 1950

- 34 Belanger Jos A © 2  
 △4247-M  
 Brawders Michl G © 2  
 △6307-R
- 35 Coffill Phyllis Mrs 6 △2412-J  
 Jamont Stella Mrs 3 △2779-M
- 36 Vassil Leftari © 3 △2412-R  
 Ditty Ralph W 5 △3429-J
- Langdon st begins**
- 58 Barry Anna G Mrs © 2  
 △3187  
**Pope st ends**
- 63 Goldsmith O F Leather Co  
 △4824
- 66 Ward Leo B © 4 △2508-W
- 67 Walsh Cath E © 1 △0921-W  
 Rouse John A 3 △0056-R
- 68 Smith Bridget M Mrs 3  
 △1084-R  
 O'Connor Margt M Mrs 3  
 △4965
- 69 Judge Fredk W © 4 △4388
- 70 Quinn John J 4 △0154  
 Hill John T 4 △0056-M
- 71 Deschene Lillian M © 2  
 △1145-J  
 Harney John J 2
- 72 O'Rourke John J © 3 △2919
- 72a Vacant
- 73 Healy Dennis D © 2 △1084-M
- 74 Olsson Laurence H © 2  
 △4018-M
- 75 Keenan John F © 5 △1722  
**Hillside av begins**
- 76 Harney Lucy F Mrs 4 △1145-W  
 Harney Mary L © 1  
 Slattery Philip D 3 △4181-W  
 O'Brien Sarah J music tchr
- 77 Foley Mary C Mrs 5 △0843  
 Sherry Leo E 4 △1668
- 78 Kirk Jas F © 2 △2243-M
- 79 Harney Mary A © 2 △0697
- 80 Moreland Chas E © 4  
 △6399-W  
 Owens Thos W 3 △6399-M
- 80½ Bolduc Alphonse G © 3  
 △2864-W
- 81 Cawley Leonard A 2 △2458-M
- 81½ Clancey Jas J © 2 △2458-J
- 82 Famico Frank J © 6 △3986-W
- 83 Trainor Jos V © 4 △4181-M
- 83½ Peabody Arth B 2
- 84 McElroy Peter J © 3  
 △1322-R
- 85 Barry Wm A © 3 △2268
- 85½ Collins Robt F 2 △2243-R
- 86 Lee Chas A 3 △3908-W
- 87 Ryan John J © 2 △1322
- 87½ McCue Wm H 6 △3165-J
- 89 Poli Vincenzo © 2 △3986-M
- 91 Murphy Jos E 5 △1904-J
- 93 Harney Fred A 3 △2508-M
- 95 Fleming Cath M 2 △4601-W
- 97 Owens Grace M Mrs 2  
 △4601-M
- 99 Duffy Jos A 3 △2508-R
- 101 Sullivan Henry P 3 △3155-W
- 104 Dolan Jas W 4 △4702-J  
 Rogers Thos E 3 △6323  
 Jeffrey Wm T © 2 △3155-M

PROSPECT AVENUE fr 119 Boston



## PROCTOR ST 1947

**PROCTOR** fr 61 Boston southeast  
to 60 Highland av wd 4

4 Vacant

8 Vacant

**Putnam st begins**

16 Puritan Tannery Inc Δ1150

21 Conway Bridget J Mrs © 4

22 Gannon Thos F © 2

23 Brophy Chas J © 5 Δ2101

24 Supronovich John F © 8

25 Reynolds Theresa B © 3

Δ4140-J

34 Belanger Jos A © 2

Δ4247-M

Brawders Michl G © 2

35 Caffill Jos Y 6

Jamont Stella Mrs 5

## PROCTOR ST 1947

- 36 Glebus John © 3  
Liszko Florian D 3 Δ4247-W  
**Langdon st begins**
- 58 Barry Anna G Mrs © 2  
Δ3187  
**Pope st ends**
- 63 Goldsmith O F Leather Co  
Δ4824
- 67 Walsh Cath E © 1 Δ0921-W  
Archer Raymond 2 Δ0056-W
- 68 Smith Bridget M Mrs 2  
Δ1084-R  
O'Connor Margt M Mrs 3  
Δ4965
- 69 Judge Fredk W © 4 Δ4388
- 70 Quinn John J 4 Δ0154  
Hill John T 3 Δ0056-M
- 71 Deschene Lillian M © 2  
Δ1145-J  
Harney John J 2
- 73 Healy Dennis D © 2 Δ1084-M
- 74 Olsson Laurence H © 2  
Δ4018-M
- 75 Keenan John F © 5 Δ1722  
**Hillside av begins**
- 76 Harney Lucy F Mrs 4 Δ1145-W  
Harney Mary L 1  
Slattery Philip D 4 Δ4181-W  
O'Brien Sarah J music tchr
- 77 Foley Mary C Mrs 5 Δ0843  
Lee Chas A 2 Δ2458-R  
Gibbons Robt E 2
- 78 Kirk Jas F © 2 Δ2243-M
- 79 Harney Mary A © 3 Δ0697
- 80 Moreland Chas E © 4  
Δ2458-W
- 80½ Barnard Arth V 2 Δ5439
- 81 Nolan Jas 4 Δ0971
- 81½ Clancey Jas J © 2 Δ2458-J
- 82 Famico Frank J © 8 Δ3986-W
- 83 Trainor Jos V © 5 Δ4481-M
- 83½ Peabody Arth B 2
- 84 McElroy Peter J © 4  
Δ1322-R
- 85 Barry Wm A © 3 Δ2268
- 85½ Collins Robt F 2 Δ2243-R
- 86 Gahagan Jos W 4 Δ1668
- 87 Ryan John J © 2 Δ1322-M
- 87½ McCue Wm H 6 Δ3165-J
- 89 Poli Vincenzo © 3 Δ3986-M.
- 91 Murphy Jos E 3 Δ4018-R
- 93 Harney Fred A 3 Δ2508-M
- 95 Vacant
- 97 Owens Robt E 4 Δ4601-M
- 99 Duffy Jos A 3 Δ2508-R
- 101 Sullivan Henry P 3 Δ3155-W
- 104 Dolan Jas W 4 Δ4702-M  
Rogers Thos E 2 Δ4702-W  
Jeffrey Wm T © 2 Δ3155-M

PROSPECT AVENUE fr 119 Boston



## PROCTOR ST 1941

PROCTOR—From 61 Boston south-  
east to 60 Highland av wd 4

4 Zappas John 4

6 Modugno Salvatore 3

6 Cragan Steph J 3

---

10-1-70

8

.

1

**PROCTOR ST 1941****Putnam begins**

- 16 Puritan Tannery Inc Δ1150
- 21 Conway Bridget J Mrs @3 Δ0683R
- 22 Gannon Thos F @2
- 23 Brophy Chas J @5 Δ2101
- 24 Arnold Harold R 6 Δ2244
- 25 Reynolds Eliz G @2
- 34 Odachowska Adam 9
- 34 Brawders Michl G 2 Δ4247M
- 35 Pierce Harold M 5
- 35 Tache Stanley R 3
- 36 Labonte Jules W jr 4
- 36 Glebus John 3

**Langdon begins**

- 58 Barry Anna G Mrs @2 Δ3187

**Pope ends**

- 63 Goldsmith O F Leather Co Δ4824
- 67 Walsh Cath E 2 Δ0921W
- 68 Mahoney Wm A 2
- 68 O'Connor Margt M Mrs 2 Δ4965
- 69 Judge Fredk W 5 Δ4388
- 70 Quinn John J 4 Δ0154
- 70 Hill John T 3
- 71 Deschene Lillian M @3 Δ1145J
- 71 Harney John J 2
- 73 Healy Dennis D @2 Δ1084M
- 74 Olsson Laurence H @2 Δ4018M
- 75 Davis Lincoln F 4 Δ4428

**Hillside av begins**

- 76 Harney Lucy F Mrs 5 Δ1145W
- 76 Slattery Philip D 5
- 76 O'Brien Sarah J mus tchr
- 77 Foley Mary C Mrs 6 Δ3285W
- 77 McNiff Peter @2 Δ4922
- 78 Kirk Jas F @3 Δ5129M
- 79 Harney Thos J @7 Δ0697
- 80 O'Shea Agnes G Mrs @3
- 80½ Barnard Arth V 2 Δ5439
- 81 Nolan Jas 4 Δ0971
- 81½ Clancey Jas J @2 Δ2458J
- 82 Bonita Paul S @3 Δ4601W
- 83 Trainor Jos V @5 Δ4018J
- 83½ Smith Bridget Mrs 3 @2458M
- 84 McElroy Peter J @5 Δ1322R
- 85 Barry Wm A @3 Δ5129R
- 85½ Barrett Robt E 3 Δ4018W
- 86 Gahagan Jos W 4 Δ1668
- 87 Ryan John J @2 Δ1322M
- 87½ McCue Wm H 5 Δ3165J
- 89 Poli Vincenzo @4 Δ4895
- 91 O'Donnell Wm H 3 Δ1084W
- 93 Harney Fred 3 Δ2508M
- 95 Carr Jos V 1 Δ3285M
- 97 Byrne Nora T 4
- 97 Owens Robt E 4 Δ4601M
- 99 Duffy Jos A 3 Δ2508R

- 101 Sullivan Henry P 3 Δ3155W \*
- 104 Gahagan Jos W jr 5 Δ2458R
- 104 Lord Geo F 5
- 104 Rogers Thos E 2

**PROSPECT AVENUE—From 119****Boston west to 30 Butler wd 4**

- 2 Brennan Margt T Mrs 4 Δ3974

**PURCHASE—From 12 Ober west to a dead end wd 4**

- 1 Hill Saml @6 Δ3428R
- 1 Carter Frank H 3 Δ2318W
- 5 Gardner Waldo D @7 Δ4308

**PUTNAM—From 12 Proctor northwest to opp 8 Hanson wd 4****Varney ends**

- 13 LeBel Raymond G 5
- 13 Matton Leo A pntr 6
- 15 Sahagian Avidas 5
- 15 Wheelock Mabel A Mrs 8 Δ5069W
- 15 Lawson Wm E 5
- 19 Walsh John 6
- 23 Tannatt Cath E Mrs 3
- 24 Sullivan John F @10 Δ2694
- 25 Sullivan Jas T @3 Δ0372W
- 25 Sullivan John J orches Δ0372W
- 28 Kennedy Patk J 4 Δ3303W
- 29 Williams Margt @2 Δ5073
- 30 Tully Patk F @3
- 32 Arnold Thos F @8 Δ4666M
- 33 Conway John P 11
- 33 Hutchins Geo R 4
- 33 Foustoukos Theron 5
- 38 Hennessey Kathryn M Mrs @4

**QUADRANT ROAD—From Auburn nr Station rd wd 5 (Proposed)****QUIRK ROAD—From McKinley rd to Tyler rd  
(no houses)****RANDALL—From 121 North west to 26 Buffum wd 6**

- 1 Mamad Ollie 2
- 3 Whitmore Harvey L @2 Δ4015
- 4 Stanton Jas P @4 Δ1255W
- 5 Johnson L Grace 2 Δ4303M
- 5 Higson Sarah Mrs @1
- 6 Lojko Jos P 3 Δ3193
- 6 Lojko Henrietta E Mrs hrdrsr
- 6 Bowker Anna L Mrs 5
- 7 Mooney Eliz A 2
- 7 Hayes Alice J Mrs @2



## PROCTOR ST 1926

## PROCTOR

from 61 Boston to 58 Highland ave  
Left Right

6 L Doherty  
Mrs M T Lyons  
8-14 Snowcrest Beverage Co Inc\*  
— Putnam st begins  
18 Marrs Bros Lea Co\*  
22 J L Gannon\*  
24 W Fitzgerald mason\*  
21 Austin P Conway\*  
23 Mrs Mary E Brophy\*  
25 M F Reynolds  
34 A J Ready  
T J Brawders\*  
36 Mrs E Miller  
— Langdon st begins  
35 A Desjardins  
J E Kane\*

---

## PROCTOR ST 1926

	50	Cook Bros Lea Co Inc*
—		Pope st ends
	58	T A White
		Mrs A G Barry*
67		M Looney*
		Mrs F K Walsh*
69		F Judge*
71		G B Battey
		N Deschene*
75		W W Hall*
	76	W B Harney*
		P Slattery
77		J E Moffette
77½		P McNiff*
	78	J F Kirk
	80	L H Foley*
79		T J Harney*
	8½	O Olsson*
81		J J Clancey*
81½		F F Becker*
	82	C H Burkinshaw
	84	P J McElroy*
	86	W D Gardner
83		Mrs M Connors
83½		J V Trainor
85		J E Pray
87		J J Ryan
87½		E J Lennox
89		V Poli
91		M O'Donnell*
93		F A Harney
95		M B Carr*
97		Mrs M A McCauley*
99		J D McLachlan*
101		J P McNiff*
	104	W C Walsh
		J L Dempsey

## PROSPECT AVENUE



## PROCTOR ST 1924

## PROCTOR

from 61 Boston to 58 Highland av  
Left Right

6	M J Cunney
	D J Murphy
8-14	Snowcrest Beverage Co Inc
—	Putnam st begins
18	Marrs Bros Lea Co
22	J L Gannon
24	W Fitzgerald mason
21	Austin P Conway
23	Mrs Mary E Brophy
25	M F Reynolds
34	M Furey
	T J Brawders
36	Mrs E Miller
—	Langdon st begins
35	A Desjardins
	J E Kane
50	Cook Bros Lea Co Inc
—	Pope st ends
58	T A White
	H A Barry
67	M Looney
	Mrs K F Walsh
71	G B Battey
	N Deschene
	E O Maxwell
75	W W Hall
72	J J McNally
76	W B Harney
	Mrs E McDonald
77	E J Riley
77½	P McNiff

## PROCTOR ST 1924

*PROCTOR—Cont'd*

78	J F Kirk
80	L H Foley
79	T J Harney
80½	O Olsson
81	J J Clancey
81½	F F Becker
82	D J Joyce
84	P J McElroy
	W D Gardner
86	H E Hadley
83	Mrs M Connors
83½	Vacant
85	J E Pray
	R H Cusack
87	J R Dooley
87½	F N Chase
89	V Poli
91	M O'Donnell
93	F A Harney
95	M B Carr
97	Mrs M A McCauley
99	J D McLachlan
101	J P McNiff
104	G A Duffee
	W C Walsh
	W L Taylor

## PROSPECT AVENUE



**50 Proctor Street, Salem MA**

50 Proctor Street  
Salem, MA 01970

Inquiry Number: 5532496.5s  
January 11, 2019

## The EDR Radius Map™ Report with GeoCheck®



6 Armstrong Road, 4th floor  
Shelton, CT 06484  
Toll Free: 800.352.0050  
[www.edrnet.com](http://www.edrnet.com)

# TABLE OF CONTENTS

<u>SECTION</u>	<u>PAGE</u>
Executive Summary .....	ES1
Overview Map .....	2
Detail Map .....	3
Map Findings Summary .....	4
Map Findings .....	8
Orphan Summary .....	1781
Government Records Searched/Data Currency Tracking .....	GR-1
 <b><u>GEOCHECK ADDENDUM</u></b>	
Physical Setting Source Addendum .....	A-1
Physical Setting Source Summary .....	A-2
Physical Setting SSURGO Soil Map .....	A-6
Physical Setting Source Map .....	A-10
Physical Setting Source Map Findings .....	A-12
Physical Setting Source Records Searched .....	PSGR-1

***Thank you for your business.***  
Please contact EDR at 1-800-352-0050  
with any questions or comments.

## **Disclaimer - Copyright and Trademark Notice**

This Report contains certain information obtained from a variety of public and other sources reasonably available to Environmental Data Resources, Inc. It cannot be concluded from this Report that coverage information for the target and surrounding properties does not exist from other sources. **NO WARRANTY EXPRESSED OR IMPLIED, IS MADE WHATSOEVER IN CONNECTION WITH THIS REPORT. ENVIRONMENTAL DATA RESOURCES, INC. SPECIFICALLY DISCLAIMS THE MAKING OF ANY SUCH WARRANTIES, INCLUDING WITHOUT LIMITATION, MERCHANTABILITY OR FITNESS FOR A PARTICULAR USE OR PURPOSE. ALL RISK IS ASSUMED BY THE USER. IN NO EVENT SHALL ENVIRONMENTAL DATA RESOURCES, INC. BE LIABLE TO ANYONE, WHETHER ARISING OUT OF ERRORS OR OMISSIONS, NEGLIGENCE, ACCIDENT OR ANY OTHER CAUSE, FOR ANY LOSS OF DAMAGE, INCLUDING, WITHOUT LIMITATION, SPECIAL, INCIDENTAL, CONSEQUENTIAL, OR EXEMPLARY DAMAGES. ANY LIABILITY ON THE PART OF ENVIRONMENTAL DATA RESOURCES, INC. IS STRICTLY LIMITED TO A REFUND OF THE AMOUNT PAID FOR THIS REPORT.** Purchaser accepts this Report "AS IS". Any analyses, estimates, ratings, environmental risk levels or risk codes provided in this Report are provided for illustrative purposes only, and are not intended to provide, nor should they be interpreted as providing any facts regarding, or prediction or forecast of, any environmental risk for any property. Only a Phase I Environmental Site Assessment performed by an environmental professional can provide information regarding the environmental risk for any property. Additionally, the information provided in this Report is not to be construed as legal advice.

Copyright 2018 by Environmental Data Resources, Inc. All rights reserved. Reproduction in any media or format, in whole or in part, of any report or map of Environmental Data Resources, Inc., or its affiliates, is prohibited without prior written permission.

EDR and its logos (including Sanborn and Sanborn Map) are trademarks of Environmental Data Resources, Inc. or its affiliates. All other trademarks used herein are the property of their respective owners.



## EXECUTIVE SUMMARY

A search of available environmental records was conducted by Environmental Data Resources, Inc (EDR). The report was designed to assist parties seeking to meet the search requirements of EPA's Standards and Practices for All Appropriate Inquiries (40 CFR Part 312), the ASTM Standard Practice for Environmental Site Assessments (E 1527-13), the ASTM Standard Practice for Environmental Site Assessments for Forestland or Rural Property (E 2247-16), the ASTM Standard Practice for Limited Environmental Due Diligence: Transaction Screen Process (E 1528-14) or custom requirements developed for the evaluation of environmental risk associated with a parcel of real estate.

### TARGET PROPERTY INFORMATION

#### ADDRESS

50 PROCTOR STREET  
SALEM, MA 01970

#### COORDINATES

Latitude (North):	42.5165530 - 42° 30' 59.59"
Longitude (West):	70.9103640 - 70° 54' 37.31"
Universal Transverse Mercator:	Zone 19
UTM X (Meters):	343067.2
UTM Y (Meters):	4708685.0
Elevation:	38 ft. above sea level

### USGS TOPOGRAPHIC MAP ASSOCIATED WITH TARGET PROPERTY

Target Property Map:	5642648 SALEM, MA
Version Date:	2012
South Map:	5642638 LYNN, MA
Version Date:	2012

### AERIAL PHOTOGRAPHY IN THIS REPORT

Portions of Photo from:	20140712
Source:	USDA

# MAPPED SITES SUMMARY

Target Property Address:  
50 PROCTOR STREET  
SALEM, MA 01970

Click on Map ID to see full detail.

MAP ID	SITE NAME	ADDRESS	DATABASE ACRONYMS	RELATIVE ELEVATION	DIST (ft. & mi.) DIRECTION
<a href="#">A1</a>	G AND D TOOL CO INC	12 PROCTOR ST	MA HW GEN	Lower	258, 0.049, North
<a href="#">A2</a>	IDEAL FINISHING COMP	59 BOSTON ST	MA UST, MA HW GEN	Lower	267, 0.051, NNE
<a href="#">A3</a>	IDEAL FINISHING CO I	59 BOSTON ST	RCRA NonGen / NLR, US AIRS, FINDS, ECHO, NY...	Lower	267, 0.051, NNE
<a href="#">A4</a>	WALGREENS 04595	59 BOSTON ST	RCRA-SQG	Lower	267, 0.051, NNE
<a href="#">5</a>	COMMERCIAL PROPERTY	28 VARNEY ST	MA SHWS, MA RELEASE	Higher	269, 0.051, NNW
<a href="#">B6</a>	FMR GAS STATION	45 BOSTON ST	MA SHWS, MA INST CONTROL, MA RELEASE, MA HW GEN	Lower	327, 0.062, NNE
<a href="#">B7</a>	CONNELLY CF	45 BOSTON ST	EDR Hist Auto	Lower	327, 0.062, NNE
<a href="#">B8</a>	CS REPAIR SERVICE	45 BOSTON ST	RCRA NonGen / NLR, FINDS, ECHO	Lower	327, 0.062, NNE
<a href="#">B9</a>	NO LOCATION AID	45 TO 59 BOSTON ST	MA SHWS, MA RELEASE	Lower	425, 0.080, NE
<a href="#">C10</a>	SALEM COLLISION	31R BOSTON ST	RCRA NonGen / NLR	Lower	433, 0.082, NE
<a href="#">11</a>	SPLAINE PARK	23R MAY STREET	MA SHWS, MA INST CONTROL, MA RELEASE	Lower	446, 0.084, ENE
<a href="#">D12</a>	SALEM HERITAGE AUTO	430R ESSEX ST	MA HW GEN	Higher	463, 0.088, East
<a href="#">D13</a>	HANLON RON	430 ESSEX ST	EDR Hist Auto	Higher	463, 0.088, East
<a href="#">D14</a>	SALEM HERITAGE AUTO	430R ESSEX ST	RCRA-CESQG	Higher	463, 0.088, East
<a href="#">C15</a>	ELEANORA F KOSKI TRU	19 BOSTON ST	MA SHWS, MA RELEASE	Lower	485, 0.092, NE
<a href="#">A16</a>	GTE PRODUCTS CORP	60 BOSTON ST	MA SHWS, MA LUST, MA INST CONTROL, MA RELEASE, MA	Lower	499, 0.095, North
<a href="#">A17</a>	G T E PRODUCTS CORP	60 BOSTON ST	RCRA NonGen / NLR, NY MANIFEST	Lower	499, 0.095, North
<a href="#">C18</a>	TOTAL AUTO BODY	31R BOSTON ST	RCRA NonGen / NLR	Lower	517, 0.098, NE
<a href="#">B19</a>	NO LOCATION AID	BRIDGE & GOODHUE STS	MA SHWS, MA RELEASE	Lower	519, 0.098, NNE
<a href="#">E20</a>	SALEM MIDDLE SCHOOL	29 HIGHLAND AVE RTE	MA SHWS, MA RELEASE	Higher	561, 0.106, SE
<a href="#">D21</a>	CVS PHARMACY 0457	426B ESSEX ST	MA HW GEN	Lower	632, 0.120, East
<a href="#">D22</a>	CVS PHARMACY 0457	426B ESSEX ST	RCRA-LQG	Lower	632, 0.120, East
<a href="#">D23</a>	ADVANCE AUTO PARTS 6	426 ESSEX ST	MA ASBESTOS, MA HW GEN	Lower	632, 0.120, East
<a href="#">D24</a>	ADVANCE AUTO PARTS 6	426 ESSEX ST	RCRA NonGen / NLR	Lower	632, 0.120, East
<a href="#">F25</a>	BEVERLY LEATHER FINI	12 HANSON ST	RCRA NonGen / NLR, FINDS, ECHO	Higher	673, 0.127, NNW
<a href="#">F26</a>	BROTHER LEATHER CO	12 HANSON ST	MA SHWS, MA SPILLS, MA RELEASE	Higher	673, 0.127, NNW
<a href="#">G27</a>	FENDER BENDERS COLLI	11 GOODHUE ST	MA HW GEN	Lower	678, 0.128, North
<a href="#">G28</a>	FENDER BENDERS COLLI	11 GOODHUE ST	RCRA NonGen / NLR	Lower	678, 0.128, North
<a href="#">G29</a>	FENDER BENDERS COLLI	11 GOODHUE STREET	RCRA NonGen / NLR, FINDS, ECHO	Lower	678, 0.128, North
<a href="#">30</a>	BERTRAM ATHLETIC FIE	29 HIGHLAND AVENUE	MA SHWS, MA RELEASE, MA ASBESTOS	Higher	679, 0.129, ESE
<a href="#">G31</a>	NO LOCATION AID	2 GOODHUE ST	MA SHWS, MA INST CONTROL, MA RELEASE	Lower	686, 0.130, NNE
<a href="#">E32</a>	FAIRWEATHER APTS	40R HIGHLAND AVE	MA LUST, MA RELEASE, MA SPILLS	Higher	695, 0.132, SE
<a href="#">H33</a>	RESIDENCE	414 ESSEX STREET	MA SHWS, MA LAST, MA RELEASE	Lower	730, 0.138, ENE
<a href="#">34</a>	NO LOCATION AID	16 SCOTIA ST	MA SHWS, MA RELEASE, MA ASBESTOS, MA ENF	Higher	774, 0.147, NW
<a href="#">G35</a>	FORMER FLYNNNTAN SITE	70-92 BOSTON ST	MA SHWS, MA LUST, MA BROWNFIELDS, MA RELEASE, MA	Lower	789, 0.149, North
<a href="#">G36</a>	FORMER FLYNNNTAN SITE	70-92 BOSTON STREET	US BROWNFIELDS, FINDS	Lower	789, 0.149, North
<a href="#">G37</a>	70-92 BOSTON STREET	70-92 BOSTON STREET	US BROWNFIELDS	Lower	789, 0.149, North
<a href="#">G38</a>	NO LOCATION AID	12 GOODHUE ST	MA SHWS, MA INST CONTROL, MA RELEASE, MA ASBESTOS	Lower	811, 0.154, North
<a href="#">G39</a>	ROMAR TECHNOLOGIES I	12 GOODHUE STREET	RCRA NonGen / NLR, FINDS, ECHO	Lower	811, 0.154, North

# MAPPED SITES SUMMARY

Target Property Address:  
50 PROCTOR STREET  
SALEM, MA 01970

Click on Map ID to see full detail.

MAP ID	SITE NAME	ADDRESS	DATABASE ACRONYMS	RELATIVE ELEVATION	DIST (ft. & mi.) DIRECTION
<a href="#">G40</a>	ROMAR TECHNOLOGIES I	12 GOODHUE ST	RCRA NonGen / NLR	Lower	811, 0.154, North
<a href="#">G41</a>	BRIDGE ST INTERSECTI	2 AND 12 GOODHUE ST	MA SHWS, MA INST CONTROL, MA RELEASE	Lower	811, 0.154, North
<a href="#">I42</a>	JOHN FLYNN & SONS IN	80 BOSTON ST	MA UST, MA Financial Assurance	Lower	841, 0.159, North
<a href="#">I43</a>	FLYNN JOHN & SONS IN	80 BOSTON ST	RCRA NonGen / NLR, FINDS, ECHO	Lower	841, 0.159, North
<a href="#">H44</a>	CITY OF SALEM FIRE D	415 ESSEX ST	MA UST	Lower	857, 0.162, East
<a href="#">H45</a>	LITWIN MOTOR CO	406 ESSEX ST	MA UST	Lower	902, 0.171, ENE
<a href="#">H46</a>	A 1 AUTO BROKERS INC	406 ESSEX ST	RCRA NonGen / NLR, FINDS, ECHO	Lower	902, 0.171, ENE
<a href="#">H47</a>	LITWIN MOTORS	406 ESSEX ST	MA LUST, MA RELEASE	Lower	902, 0.171, ENE
<a href="#">H48</a>	MULLYS AUTO REPAIR	406 ESSEX ST	MA HW GEN	Lower	902, 0.171, ENE
<a href="#">H49</a>	MULLYS AUTO REPAIRS	406R ESSEX ST	MA SHWS, MA RELEASE	Lower	902, 0.171, ENE
<a href="#">I50</a>	FLYNNTAN	70 TO 92 BOSTON STRE	SEMS-ARCHIVE, PRP	Lower	936, 0.177, North
<a href="#">H51</a>	COOPER'S GARAGE	405 A ESSEX ST	MA UST	Lower	960, 0.182, ENE
<a href="#">52</a>	N PINE ST	FOWLER ST	MA LAST, MA RELEASE	Lower	999, 0.189, NE
<a href="#">J53</a>	NO 2 FUEL OIL RELEAS	CRESCENT DR	MA SHWS, MA RELEASE	Higher	1033, 0.196, WNW
<a href="#">54</a>	NO LOCATION AID	49 VALLEY STREET	MA SHWS, MA RELEASE	Higher	1062, 0.201, SW
<a href="#">K55</a>	NO LOCATION AID	28 GOODHUE STREET	MA SHWS, MA LUST, MA RELEASE	Lower	1090, 0.206, North
<a href="#">K56</a>	NO LOCATION AID	28 GOODHUE STREET	MA SHWS, MA INST CONTROL, MA RELEASE, MA ASBESTOS	Lower	1090, 0.206, North
<a href="#">K57</a>	ONSITE ELECTROSTATIC	28 GOODHUE ST REAR	RCRA-CESQG	Lower	1090, 0.206, North
<a href="#">K58</a>	CAMBRIDGE TIRE CO	28 GOODHUE ST	RCRA-CESQG, FINDS, ECHO	Lower	1090, 0.206, North
<a href="#">59</a>	AT GROVE ST	100 BOSTON ST	MA SHWS, MA RELEASE	Higher	1140, 0.216, NNW
<a href="#">60</a>	HEALTH AND EDUCATION	162 FEDERAL ST	MA SHWS, MA LUST, MA RELEASE, MA ENF	Lower	1208, 0.229, NE
<a href="#">L61</a>	STAR DRY CLEANERS	84 HIGHLAND AVE	MA DRYCLEANERS, MA HW GEN	Higher	1209, 0.229, SSE
<a href="#">62</a>	NO LOCATION AID	41 BUTLER ST	MA LAST, MA RELEASE	Higher	1234, 0.234, NW
<a href="#">M63</a>	SPIROS ENERGY & AUTO	119 BOSTON ST	RCRA NonGen / NLR	Higher	1235, 0.234, NNW
<a href="#">M64</a>	SPIROS ENERGY INC	119 BOSTON ST	MA AST	Higher	1235, 0.234, NNW
<a href="#">M65</a>	SPIRO'S ENERGY & AUT	119 BOSTON ST	MA UST, MA AST, MA Financial Assurance	Higher	1235, 0.234, NNW
<a href="#">L66</a>	SALEM ORTHOPEDIC SUR	6 COLBY ST	MA LUST, MA RELEASE	Higher	1236, 0.234, South
<a href="#">67</a>	CHARLES BRENNAN, AS	9 COLBY ST	MA LAST, MA RELEASE, MA ENF	Higher	1240, 0.235, South
<a href="#">J68</a>	NO LOCATION AID	7 PIONEER CIR	MA SHWS, MA RELEASE	Higher	1258, 0.238, WNW
<a href="#">69</a>	NO LOCATION AID	4 FRANCIS RD	MA SHWS, MA RELEASE	Lower	1265, 0.240, ESE
<a href="#">70</a>	BACH DESIGN LIMITED	400 BRIDGE ST	RCRA NonGen / NLR, FINDS, ECHO	Lower	1286, 0.244, NNE
<a href="#">71</a>	NATIONAL GRID-SALEM	31 VALLEY STREET	MA SHWS, MA RELEASE, MA TIER 2	Higher	1353, 0.256, SSW
<a href="#">N72</a>	NO LOCATION AID	6 PIONEER CIR	MA SHWS, MA RELEASE	Higher	1365, 0.259, West
<a href="#">O73</a>	NO LOCATION AID	7 WITCH WAY	MA SHWS, MA RELEASE	Higher	1400, 0.265, West
<a href="#">N74</a>	NO LOCATION AID	3 PIONEER CIR	MA SHWS, MA RELEASE	Higher	1411, 0.267, WNW
<a href="#">N75</a>	NO LOCATION AID	4 PIONEER CIR	MA SHWS, MA RELEASE	Higher	1429, 0.271, West
<a href="#">O76</a>	NO LOCATION AID	9 WITCH WAY	MA SHWS, MA RELEASE	Higher	1437, 0.272, West
<a href="#">N77</a>	NO LOCATION AID	16 WITCH WAY	MA SHWS, MA RELEASE	Higher	1439, 0.273, West
<a href="#">P78</a>	SALEM OIL & GREASE C	60 GROVE ST.	MA SHWS, MA LAST, MA INST CONTROL, MA RELEASE,...	Lower	1489, 0.282, North



# MAPPED SITES SUMMARY

Target Property Address:  
50 PROCTOR STREET  
SALEM, MA 01970

Click on Map ID to see full detail.

MAP ID	SITE NAME	ADDRESS	DATABASE ACRONYMS	RELATIVE ELEVATION	DIST (ft. & mi.) DIRECTION
<a href="#">P79</a>	SALEM OIL & GREASE	60 GROVE STREET	US BROWNFIELDS	Lower	1489, 0.282, North
<a href="#">P80</a>	SALEM OIL AND GREASE	60 GROVE STREET	SEMS-ARCHIVE	Lower	1489, 0.282, North
<a href="#">P81</a>	SALEM OIL & GREASE C	60 GROVE ST	MA UST, MA BROWNFIELDS, MA Financial Assurance	Lower	1489, 0.282, North
<a href="#">N82</a>	NO LOCATION AID	11 WITCH WAY	MA SHWS, MA RELEASE	Higher	1490, 0.282, West
<a href="#">N83</a>	NO LOCATION AID	2 PIONEER CIR	MA SHWS, MA RELEASE	Higher	1498, 0.284, West
<a href="#">N84</a>	NO LOCATION AID	18 WITCH WAY	MA SHWS, MA RELEASE	Higher	1500, 0.284, West
<a href="#">N85</a>	NO LOCATION AID	13 PURITAN RD	MA SHWS, MA RELEASE	Higher	1513, 0.287, West
<a href="#">86</a>	TECHNICAL DATA	100 HIGHLAND AVE	MA SHWS, MA RELEASE	Higher	1523, 0.288, South
<a href="#">O87</a>	NO LOCATION AID	3 GALLOWS CIR	MA SHWS, MA RELEASE	Higher	1527, 0.289, West
<a href="#">N88</a>	NO LOCATION AID	13 WITCH WAY	MA SHWS, MA RELEASE	Higher	1557, 0.295, West
<a href="#">89</a>	CORNER OF CALABRESE	34 JACKSON ST	MA SHWS, MA RELEASE	Lower	1561, 0.296, ESE
<a href="#">Q90</a>	NO LOCATION AID	3 WITCHCRAFT RD	MA SHWS, MA RELEASE	Higher	1573, 0.298, WNW
<a href="#">Q91</a>	NO LOCATION AID	5 WITCHCRAFT RD	MA SHWS, MA RELEASE	Higher	1596, 0.302, WNW
<a href="#">O92</a>	NO LOCATION AID	21 PURITAN RD	MA SHWS, MA RELEASE	Higher	1597, 0.302, West
<a href="#">Q93</a>	NO LOCATION AID	1 WITCHCRAFT RD	MA SHWS, MA RELEASE	Higher	1601, 0.303, WNW
<a href="#">R94</a>	FLINT ST 500 FT EAST	BRIDGE ST	MA SHWS, MA RELEASE	Lower	1608, 0.305, NE
<a href="#">O95</a>	NO LOCATION AID	23 PURITAN RD	MA SHWS, MA RELEASE	Higher	1622, 0.307, West
<a href="#">S96</a>	NO LOCATION AID	12 PURITAN RD	MA SHWS, MA RELEASE	Higher	1624, 0.308, West
<a href="#">Q97</a>	NO LOCATION AID	10 PURITAN RD	MA SHWS, MA RELEASE	Higher	1630, 0.309, WNW
<a href="#">S98</a>	NO LOCATION AID	14 PURITAN RD	MA SHWS, MA RELEASE	Higher	1634, 0.309, West
<a href="#">S99</a>	NO LOCATION AID	16 PURITAN RD	MA SHWS, MA RELEASE	Higher	1648, 0.312, West
<a href="#">Q100</a>	NO LOCATION AID	5 PURITAN RD	MA SHWS, MA RELEASE	Higher	1653, 0.313, WNW
<a href="#">S101</a>	NO LOCATION AID	18 PURITAN RD	MA SHWS, MA RELEASE	Higher	1670, 0.316, West
<a href="#">T102</a>	NO LOCATION AID	20 PURITAN RD	MA SHWS, MA RELEASE	Higher	1686, 0.319, West
<a href="#">U103</a>	SALEM SUEDE	72 FLINT STREET	US BROWNFIELDS	Lower	1692, 0.320, NNE
<a href="#">U104</a>	FLINT STREET REDEVEL	72 FLINT STREET	SEMS-ARCHIVE	Lower	1692, 0.320, NNE
<a href="#">U105</a>	SALEM SUEDE CO	72 FLINT ST	MA SHWS, MA LUST, MA LAST, MA BROWNFIELDS, MA...	Lower	1692, 0.320, NNE
<a href="#">P106</a>	NO LOCATION AID	50 GROVE ST	MA LUST, MA RELEASE, MA ASBESTOS	Lower	1696, 0.321, North
<a href="#">R107</a>	CITY PARKING LOT	70 FLINT STREET	MA SHWS, MA RELEASE	Lower	1710, 0.324, NNE
<a href="#">Q108</a>	RESIDENCE	3 PURITAN RD	MA SHWS, MA INST CONTROL, MA RELEASE	Higher	1714, 0.325, WNW
<a href="#">T109</a>	NO LOCATION AID	22 PURITAN RD	MA SHWS, MA RELEASE	Higher	1715, 0.325, West
<a href="#">V110</a>	NO LOCATION AID	4 GALLOWS CIR	MA SHWS, MA RELEASE	Higher	1721, 0.326, West
<a href="#">T111</a>	NO LOCATION AID	24 PURITAN RD	MA SHWS, MA RELEASE	Higher	1739, 0.329, West
<a href="#">Q112</a>	NO LOCATION AID	63 ORD ST	MA SHWS, MA RELEASE	Higher	1756, 0.333, WNW
<a href="#">T113</a>	NO LOCATION AID	26 PURITAN RD	MA SHWS, MA RELEASE	Higher	1763, 0.334, West
<a href="#">Q114</a>	NO LOCATION AID	65 ORD ST	MA SHWS, MA RELEASE	Higher	1776, 0.336, WNW
<a href="#">Q115</a>	NO LOCATION AID	67 ORD ST	MA SHWS, MA RELEASE	Higher	1799, 0.341, WNW
<a href="#">V116</a>	NO LOCATION AID	28 PURITAN RD	MA SHWS, MA RELEASE	Higher	1809, 0.343, West
<a href="#">W117</a>	NO LOCATION AID	86 JACKSON ST	MA SHWS, MA INST CONTROL, MA RELEASE	Lower	1827, 0.346, ESE

# MAPPED SITES SUMMARY

Target Property Address:  
50 PROCTOR STREET  
SALEM, MA 01970

Click on Map ID to see full detail.

MAP ID	SITE NAME	ADDRESS	DATABASE ACRONYMS	RELATIVE ELEVATION	DIST (ft. & mi.) DIRECTION
<a href="#">V118</a>	NO LOCATION AID	30 PURITAN RD	MA SHWS, MA RELEASE	Higher	1845, 0.349, West
<a href="#">119</a>	NORTH SHORE MEDICAL	81 HIGHLAND AVENUE	MA SHWS, MA RELEASE, MA AIRS, MA ASBESTOS, MA HW..	Higher	1848, 0.350, SSE
<a href="#">120</a>	NO LOCATION AID	SHILLABER ST NR #14	MA SHWS, MA RELEASE	Higher	1898, 0.359, WNW
<a href="#">121</a>	NO LOCATION AID	11 HATHORNE ST	MA SHWS, MA LUST, MA RELEASE	Lower	1919, 0.363, East
<a href="#">122</a>	NOURIA #04411	146 BOSTON ST	MA SHWS, MA UST, MA AST, MA RELEASE, MA HW GEN	Higher	1921, 0.364, NNW
<a href="#">W123</a>	MA0049	94 JACKSON ST	MA SHWS, MA UST, MA RELEASE	Lower	1994, 0.378, ESE
<a href="#">124</a>	WITCHCRAFT SCHOOL OF	1 FREDERICK ST	MA SHWS, MA INST CONTROL, MA RELEASE	Higher	2057, 0.390, West
<a href="#">125</a>	NO LOCATION AID	23 CHESTNUT ST	MA LUST, MA RELEASE, MA ASBESTOS	Lower	2158, 0.409, ENE
<a href="#">126</a>	ERTEC	102-108 JACKSON ST	MA SHWS, MA INST CONTROL, MA RELEASE	Lower	2204, 0.417, ESE
<a href="#">X127</a>	NO LOCATION AID	91 ORD STREET EXT	MA SHWS, MA RELEASE	Higher	2289, 0.434, West
<a href="#">128</a>	RODS TOWING	171 BOSTON ST	MA SHWS, MA RELEASE, MA HW GEN	Higher	2293, 0.434, NW
<a href="#">129</a>	MICHAUD BUS LINES IN	61 JEFFERSON AVE	MA LUST, MA UST, MA RELEASE, MA ASBESTOS, MA...	Lower	2345, 0.444, SE
<a href="#">130</a>	RYDER TRUCK RENTAL L	59 JEFFERSON AVE	MA SHWS, MA LUST, MA INST CONTROL, MA RELEASE	Lower	2352, 0.445, ESE
<a href="#">131</a>	NORTH RIVER PROJECT	HARMONY GROVE ROAD	US BROWNFIELDS, FINDS	Lower	2370, 0.449, NNW
<a href="#">X132</a>	NO LOCATION AID	5 BELLEVIEW AVE	MA SHWS, MA RELEASE	Higher	2375, 0.450, West
<a href="#">Y133</a>	CHRISTYS CLEANERS	10 JEFFERSON AVE	MA SHWS, MA RELEASE, RCRA NonGen / NLR, FINDS,...	Lower	2459, 0.466, East
<a href="#">Z134</a>	NO LOCATION AID	21 BELLEVIEW AVE	MA SHWS, MA RELEASE	Higher	2546, 0.482, West
<a href="#">135</a>	NO LOCATION AID	43 JEFFERSON AVE	MA LUST, MA RELEASE, MA HW GEN	Lower	2558, 0.484, ESE
<a href="#">Z136</a>	NO LOCATION AID	25 BELLEVIEW AVE	MA SHWS, MA RELEASE	Higher	2577, 0.488, West
<a href="#">Y137</a>	FMR THERMAL CIRCUITS	4 JEFFERSON AVE	MA SHWS, MA RELEASE	Lower	2641, 0.500, East
<a href="#">Y138</a>	SALEM DEPARTMENT OF	5 JEFFERSON AVE	MA SHWS, MA LUST, MA AST, MA INST CONTROL, MA...	Lower	2669, 0.505, East
<a href="#">139</a>	NO LOCATION AID	1 BRENTWOOD AVE	MA SHWS, MA RELEASE	Higher	2675, 0.507, WSW
<a href="#">AA140</a>	NO LOCATION AID	166 R MAIN ST	MA SHWS, MA RELEASE	Lower	2724, 0.516, NW
<a href="#">AB141</a>	UNIVERSAL STEEL RESI	30-32 BECKFORD ST	MA SHWS, MA BROWNFIELDS, MA RELEASE	Lower	2738, 0.519, NE
<a href="#">AA142</a>	MILL PROPERTIES FMR	9 HOWLEY ST	MA SHWS, MA LUST, MA INST CONTROL, MA RELEASE	Lower	2749, 0.521, NW
<a href="#">AA143</a>	STRONGWATER BROOK	6 HOWLEY ST	MA SHWS, MA RELEASE	Lower	2749, 0.521, NW
<a href="#">AC144</a>	NO LOCATION AID	COLONIAL RD	MA SHWS, MA RELEASE	Lower	2756, 0.522, SE
<a href="#">AA145</a>	VIP SOUSA SERVICE	174 MAIN ST	MA SHWS, MA LUST, MA INST CONTROL, MA RELEASE, MA..	Lower	2864, 0.542, NW
<a href="#">AD146</a>	B&M SWITCHING YARD/E	COLONIAL RD	MA SHWS, MA RELEASE	Lower	2891, 0.548, SE
<a href="#">AC147</a>	UNIVAR USA INC. SALE	1 COLONIAL ROAD	MA SHWS, MA RELEASE, MA AIRS, MA HW GEN, MA TIER 2	Lower	2892, 0.548, SE
<a href="#">AB148</a>	UNIVERSAL STEEL	299 BRIDGE ST	MA SHWS, MA RELEASE	Lower	2916, 0.552, NE
<a href="#">AB149</a>	BEHIND UNIVERSAL STE	297-305 BRIDGE ST	MA SHWS, MA INST CONTROL, MA BROWNFIELDS, MA...	Lower	2940, 0.557, NE
<a href="#">AB150</a>	SALEM MAINTENANCE FA	297 BRIDGE ST	MA SHWS, MA RELEASE	Lower	2940, 0.557, NE
<a href="#">151</a>	THE AZOREAN BROTHERH	20-22 HOWLEY ST	MA SHWS, MA INST CONTROL, MA RELEASE, MA ENF	Lower	2955, 0.560, NW
<a href="#">152</a>	RESIDENCE	24 PHILLIPS STREET	MA SHWS, MA RELEASE	Higher	2970, 0.562, North
<a href="#">153</a>	PIERPONT PARK	15 PIERPONT ST.	SEMS-ARCHIVE, MA SHWS, MA RELEASE	Lower	3046, 0.577, NW
<a href="#">AE154</a>	RAILYARD SUBSTATION	97 MARGIN ST	MA SHWS, MA RELEASE	Lower	3060, 0.580, ESE
<a href="#">AD155</a>	HAMBLET AND HAYES	20 COLONIAL RD	MA SHWS, MA LUST, MA LAST, MA INST CONTROL, MA...	Lower	3119, 0.591, SE
<a href="#">AF156</a>	VERIZON NEW ENGLAND	35 NORMAN ST	MA SHWS, MA LUST, MA UST, MA AST, MA INST CONTROL, ..	Lower	3128, 0.592, ENE

# MAPPED SITES SUMMARY

Target Property Address:  
50 PROCTOR STREET  
SALEM, MA 01970

Click on Map ID to see full detail.

MAP ID	SITE NAME	ADDRESS	DATABASE ACRONYMS	RELATIVE ELEVATION	DIST (ft. & mi.) DIRECTION
<a href="#">157</a>	OFF COLONIAL ROAD	1 IGA WAY	MA SHWS, MA INST CONTROL, MA RELEASE	Lower	3134, 0.594, SE
<a href="#">AE158</a>	RAILROAD RIGHT OF WA	JEFFERSON ST (OFF)	MA SHWS, MA RELEASE	Lower	3172, 0.601, ESE
<a href="#">AF159</a>	NORMAN ST	28 NORMAN ST	MA SHWS, MA RELEASE	Lower	3201, 0.606, ENE
<a href="#">160</a>	9 SOUTH MASON REALTY	9 SOUTH MASON STREET	MA SHWS, MA RELEASE	Lower	3239, 0.613, NE
<a href="#">AG161</a>	HENRY LEATHER CO., I	150 MAIN ST	SEMS-ARCHIVE, MA SHWS, MA INST CONTROL, MA...	Lower	3253, 0.616, NW
<a href="#">162</a>	THE GARAGE	75 CANAL ST	MA SHWS, MA RELEASE, MA HW GEN	Lower	3336, 0.632, ESE
<a href="#">AG163</a>	NO LOCATION AID	0 CALLER ST	MA SHWS, MA RELEASE	Higher	3445, 0.652, NW
<a href="#">AH164</a>	KRUGMAN FAMILY TRUST	150 166 MAIN 21 CALL	MA SHWS, MA INST CONTROL, MA RELEASE, MA ENF	Lower	3446, 0.653, NW
<a href="#">AH165</a>	INDUSTRIAL PROPERTY	27 CALLER ST	MA SHWS, MA RELEASE, MA ENF	Lower	3446, 0.653, NW
<a href="#">166</a>	BIG FRED'S	17 CANAL ST	MA SHWS, MA LUST, MA INST CONTROL, MA RELEASE, MA.	Lower	3453, 0.654, East
<a href="#">167</a>	RICCI'S SERVICE STAT	96 SCHOOL ST	MA SHWS, MA LUST, MA UST, MA RELEASE, MA ENF	Higher	3494, 0.662, North
<a href="#">168</a>	RESIDENTIAL HOUSING	111R MAIN STREET	MA SHWS, MA RELEASE	Higher	3496, 0.662, NW
<a href="#">169</a>	NO LOCATION AID	15 LYNDE ST	MA SHWS, MA RELEASE	Lower	3568, 0.676, ENE
<a href="#">AI170</a>	NO LOCATION AID	5 BARTON SQ	MA SHWS, MA RELEASE	Lower	3580, 0.678, ENE
<a href="#">171</a>	URBAN, LLC	75 WALNUT ST	MA SHWS, MA LUST, MA INST CONTROL, MA RELEASE, MA.	Lower	3594, 0.681, NW
<a href="#">172</a>	VINCENT POTATO CHIP	205 HIGHLAND AVE	MA SHWS, MA LUST, MA RELEASE	Higher	3617, 0.685, SSW
<a href="#">AJ173</a>	NO LOCATION AID	120 CANAL ST	MA SHWS, MA INST CONTROL, MA RELEASE	Lower	3666, 0.694, ESE
<a href="#">174</a>	NORTH RIVER	NORTH ST SALEM HBR	MA SHWS, MA RELEASE	Lower	3675, 0.696, NE
<a href="#">AK175</a>	DODGE AREA LLC	219 WASHINGTON ST	MA SHWS, MA INST CONTROL, MA RELEASE	Lower	3680, 0.697, East
<a href="#">AH176</a>	DOWNTOWN	24 CALLER ST	MA SHWS, MA INST CONTROL, MA RELEASE, MA ASBESTOS	Lower	3681, 0.697, NW
<a href="#">177</a>	MCGRATH PARK	46 MARLBOROUGH RD	MA SHWS, MA RELEASE	Higher	3684, 0.698, SW
<a href="#">AK178</a>	PROPERTY	231-251 WASHINGTON S	MA SHWS, MA RELEASE	Lower	3721, 0.705, East
<a href="#">AI179</a>	SALEM EVENING NEWS	155 WASHINGTON ST	RCRA-CESQG, MA SHWS, MA INST CONTROL, MA RELEASE	Lower	3726, 0.706, ENE
<a href="#">AL180</a>	RTE 114	87 NORTH ST	MA SHWS, MA RELEASE	Lower	3742, 0.709, NE
<a href="#">AK181</a>	PROPERTY	11-13 DODGE ST	MA SHWS, MA RELEASE	Lower	3749, 0.710, East
<a href="#">AK182</a>	PROPERTY	191-211 WASHINGTON S	MA SHWS, MA RELEASE	Lower	3754, 0.711, ENE
<a href="#">AJ183</a>	COMMERCIAL PROPERTY	105-111 CANAL ST	MA SHWS, MA RELEASE	Lower	3790, 0.718, ESE
<a href="#">AJ184</a>	SALEM RENTAL CAR	130 CANAL ST	MA SHWS, MA RELEASE	Lower	3791, 0.718, ESE
<a href="#">185</a>	COMMERCIAL PROPERTY	2 LYNDE ST	MA SHWS, MA LAST, MA RELEASE	Lower	3833, 0.726, ENE
<a href="#">AM186</a>	FORMER SHELL-BRANDED	111 NORTH ST	MA SHWS, MA RELEASE	Lower	3872, 0.733, NNE
<a href="#">AM187</a>	FORMER SHELL-BRANDED	111 NORTH ST	MA SHWS, MA LUST, MA RELEASE	Lower	3872, 0.733, NNE
<a href="#">AM188</a>	SHELL-BRANDED SERVIC	111 NORTH ST	MA SHWS, MA SPILLS, MA RELEASE	Lower	3872, 0.733, NNE
<a href="#">AM189</a>	FORMER SHELL BRANDED	111 NORTH ST	MA SHWS, MA RELEASE	Lower	3872, 0.733, NNE
<a href="#">AN190</a>	CABLE LINE S145	NEW DERBY ST AT DODG	MA SHWS, MA RELEASE	Lower	3888, 0.736, ENE
<a href="#">AL191</a>	NO LOCATION AID	90 NORTH ST	MA SHWS, MA RELEASE	Lower	3890, 0.737, NE
<a href="#">AL192</a>	FRANKLIN ST	90 NORTH ST	MA SHWS, MA RELEASE	Lower	3890, 0.737, NE
<a href="#">AL193</a>	HESS STATION 21519	90 NORTH ST	MA SHWS, MA SPILLS, MA RELEASE	Lower	3890, 0.737, NE
<a href="#">AL194</a>	GASOLINE STATION	90 NORTH MAIN ST	MA SHWS, MA LUST, MA RELEASE	Lower	3890, 0.737, NE
<a href="#">195</a>	NO LOCATION AID	65 WALNUT ST	MA SHWS, MA INST CONTROL, MA RELEASE, MA ASBESTOS	Lower	3891, 0.737, NW



# MAPPED SITES SUMMARY

Target Property Address:  
50 PROCTOR STREET  
SALEM, MA 01970

Click on Map ID to see full detail.

MAP ID	SITE NAME	ADDRESS	DATABASE ACRONYMS	RELATIVE ELEVATION	DIST (ft. & mi.) DIRECTION
<a href="#">AM196</a>	NO LOCATION AID	105 NORTH ST	MA SHWS, MA RELEASE	Lower	3902, 0.739, NE
<a href="#">197</a>	PROPERTY	90 LAFAYETTE ST	MA SHWS, MA RELEASE	Lower	3936, 0.745, East
<a href="#">AO198</a>	KNIGHT OF COLUMBUS	96 MAIN ST	MA SHWS, MA LAST, MA RELEASE, MA ASBESTOS	Higher	3944, 0.747, NW
<a href="#">199</a>	NO LOCATION AID	42 OAK ST	MA SHWS, MA LAST, MA RELEASE	Lower	3948, 0.748, WNW
<a href="#">AO200</a>	NO LOCATION AID	79-81 MAIN ST	MA SHWS, MA RELEASE	Higher	3953, 0.749, NW
<a href="#">201</a>	HILLCREST MOTORS	207 HIGHLAND AVE	MA SHWS, MA INST CONTROL, MA SPILLS, MA RELEASE,...	Higher	3977, 0.753, SSW
<a href="#">202</a>	LAFAYETTE PARK	124 LAFAYETTE STREET	MA SHWS, MA RELEASE	Lower	3983, 0.754, East
<a href="#">203</a>	NO LOCATION AID	5 FOSTER CT	MA SHWS, MA RELEASE	Higher	4005, 0.759, North
<a href="#">AP204</a>	NO LOCATION AID	7 FRANKLIN ST	MA SHWS, MA RELEASE	Lower	4006, 0.759, NE
<a href="#">AN205</a>	PROPERTY	76 LAFAYETTE ST	MA SHWS, MA RELEASE	Lower	4039, 0.765, ENE
<a href="#">AN206</a>	SALEM FIRE DEPT	48 LAFAYETTE ST	MA SHWS, MA INST CONTROL, MA RELEASE, MA ENF	Lower	4071, 0.771, ENE
<a href="#">AN207</a>	S145 ELECTRIC TRANSM	DERBY & LAFAYETTE ST	MA SHWS, MA RELEASE	Lower	4115, 0.779, ENE
<a href="#">AP208</a>	IDEAL TRANSMISSIONS	9 FRANKLIN ST	MA SHWS, MA RELEASE, MA HW GEN	Lower	4139, 0.784, NE
<a href="#">AQ209</a>	BEHIND EARLY TV AND	83 LAFAYETTE ST	MA SHWS, MA RELEASE	Lower	4147, 0.785, ENE
<a href="#">AR210</a>	NO LOCATION AID	CANAL ST @ MEADOW ST	MA SHWS, MA RELEASE	Lower	4167, 0.789, SE
<a href="#">AS211</a>	FOREIGN CAR CENTER	55-57 WALNUT ST	MA SHWS, MA RELEASE	Lower	4184, 0.792, NW
<a href="#">AP212</a>	SALEM WAREHOUSE	12 FRANKLIN ST.	SEMS-ARCHIVE, MA SHWS, MA RELEASE	Lower	4185, 0.793, NE
<a href="#">213</a>	MBTA SALEM STATION	252 BRIDGE STREET	MA SHWS, MA INST CONTROL, MA RELEASE, MA ASBESTOS	Lower	4191, 0.794, NE
<a href="#">214</a>	DERBY LOFTS	71 LAFAYETTE ST	MA SHWS, MA RELEASE	Lower	4199, 0.795, ENE
<a href="#">AS215</a>	COMMERCIAL PROPERTY	58 WALNUT STREET	MA SHWS, MA RELEASE	Lower	4204, 0.796, NW
<a href="#">AR216</a>	CORNER OF MEADOW ST	141 CANAL ST	MA SHWS, MA RELEASE	Lower	4238, 0.803, SE
<a href="#">AT217</a>	CORNER OF BROADWAY	125 OCEAN AVE	MA SHWS, MA RELEASE	Lower	4244, 0.804, SE
<a href="#">218</a>	NO LOCATION AID	17 CENTRAL ST	MA SHWS, MA RELEASE, MA ASBESTOS	Lower	4270, 0.809, ENE
<a href="#">AR219</a>	NO LOCATION AID	17 MEADOW ST	MA SHWS, MA INST CONTROL, MA RELEASE, MA ENF	Lower	4289, 0.812, SE
<a href="#">AT220</a>	NEAR BROADWAY AND CA	10R BROADWAY	MA SHWS, MA RELEASE	Lower	4296, 0.814, SE
<a href="#">221</a>	APPLETON STREET	ORN ST	MA SHWS, MA RELEASE	Higher	4305, 0.815, NNE
<a href="#">222</a>	SHAWMUT-WALNUT CORPO	45-47 WALNUT ST	MA SHWS, MA INST CONTROL, MA BROWNFIELDS, MA...	Lower	4367, 0.827, NW
<a href="#">AQ223</a>	GOODYEAR AUTO SERVIC	311 DERBY STREET	MA SHWS, MA RELEASE, MA HW GEN	Lower	4384, 0.830, ENE
<a href="#">224</a>	NO LOCATION AID	3 CRESSEY AVE	MA SHWS, MA LAST, MA RELEASE, MA ENF	Higher	4414, 0.836, North
<a href="#">225</a>	24 OAK STREET	24 OAK ST UNIT 3	MA SHWS, MA INST CONTROL, MA RELEASE, MA ENF	Lower	4416, 0.836, WNW
<a href="#">AT226</a>	MCDONALD'S	150 CANAL STREET	MA SHWS, MA LUST, MA SPILLS, MA RELEASE	Lower	4418, 0.837, SE
<a href="#">227</a>	SPILOTIS, PAUL D.	4 DAVIS TER	MA SHWS, MA RELEASE, MA ENF	Higher	4433, 0.840, NNW
<a href="#">228</a>	SW CORNER OF UNION &	28 PALEOLOGOS ST	MA SHWS, MA RELEASE	Lower	4474, 0.847, NNW
<a href="#">229</a>	NO LOCATION AID	15 PEABODY ST	MA SHWS, MA INST CONTROL, MA BROWNFIELDS, MA...	Lower	4491, 0.851, East
<a href="#">AU230</a>	NO LOCATION AID	200 CANAL ST	MA SHWS, MA LUST, MA RELEASE	Lower	4523, 0.857, SE
<a href="#">AV231</a>	NORTH RIVER (ROADSID	5 WEBSTER ST	MA SHWS, MA RELEASE	Lower	4537, 0.859, NW
<a href="#">232</a>	COMMERCIAL PROPERTY	27R MASON STREET	MA SHWS, MA RELEASE, MA ENF	Lower	4540, 0.860, WNW
<a href="#">233</a>	NO LOCATION AID	16 SPRING ST	MA SHWS, MA RELEASE	Lower	4547, 0.861, WNW
<a href="#">234</a>	JEFFERY BROTHERS WAR	15 BROADWAY	MA SHWS, MA INST CONTROL, MA RELEASE, MA ENF	Lower	4569, 0.865, SE

# MAPPED SITES SUMMARY

Target Property Address:  
50 PROCTOR STREET  
SALEM, MA 01970

Click on Map ID to see full detail.

MAP ID	SITE NAME	ADDRESS	DATABASE ACRONYMS	RELATIVE ELEVATION	DIST (ft. & mi.) DIRECTION
<a href="#">AU235</a>	MARQUIS CLEANERS	26 HERSEY ST	MA SHWS, MA LAST, MA RELEASE, MA ENF	Lower	4576, 0.867, SE
<a href="#">AW236</a>	PROPERTY	24 WINTER ST	MA SHWS, MA LUST, MA RELEASE	Lower	4583, 0.868, WNW
<a href="#">237</a>	PAUL FERROGAMO AS TR	2 WEBSTER ST	MA SHWS, MA INST CONTROL, MA RELEASE, MA ENF	Lower	4589, 0.869, NW
<a href="#">238</a>	PEABODY ESSEX MUSEUM	161 ESSEX STREET	MA SHWS, MA LUST, MA RELEASE, MA ASBESTOS	Lower	4606, 0.872, ENE
<a href="#">AX239</a>	DAVE & JACK'S SERVIC	289 DERBY ST	MA SHWS, MA LUST, MA UST, MA RELEASE, MA ENF	Lower	4607, 0.873, ENE
<a href="#">AW240</a>	CALENDAR PRESS	28 WINTER ST	MA SHWS, MA INST CONTROL, MA RELEASE, MA HW GEN	Lower	4610, 0.873, WNW
<a href="#">241</a>	NO LOCATION AID	22 HERSEY ST	MA SHWS, MA LUST, MA RELEASE	Lower	4623, 0.876, SE
<a href="#">242</a>	WALNUT AND WILLIS ST	32 TO 36 WALNUT ST	MA SHWS, MA RELEASE	Lower	4649, 0.880, NW
<a href="#">243</a>	FURLONG PARK	20 FRANKLIN STREET	MA SHWS, MA RELEASE, MA ASBESTOS	Lower	4651, 0.881, NE
<a href="#">AY244</a>	ROADWAY STA 242+30 L	190 BRIDGE ST	MA SHWS, MA LUST, MA INST CONTROL, MA RELEASE, MA	Lower	4679, 0.886, NE
<a href="#">245</a>	PEQUOT HIGHLANDS	12 FIRST STREET	MA SHWS, MA RELEASE, MA ASBESTOS	Higher	4681, 0.887, SSW
<a href="#">AV246</a>	VICTORY TANNING CORP	23 UPTON ST	MA SHWS, MA RELEASE	Lower	4693, 0.889, NW
<a href="#">AW247</a>	OLD TANNERY DICROCE	21 WINTER ST	MA SHWS, MA RELEASE	Lower	4695, 0.889, WNW
<a href="#">AX248</a>	BOB MARTINACK	285 DERBY ST	MA SHWS, MA LUST, MA INST CONTROL, MA RELEASE	Lower	4724, 0.895, ENE
<a href="#">AZ249</a>	FORMER SWEDES AUTO B	13 MASON ST	MA SHWS, MA INST CONTROL, MA RELEASE	Lower	4755, 0.901, WNW
<a href="#">250</a>	E MCGRATH INC	35 OSBORNE ST	MA SHWS, MA RELEASE	Lower	4764, 0.902, NE
<a href="#">251</a>	SALEM #1 SUBSTATION	25 PEABODY ST	MA SHWS, MA RELEASE, MA ASBESTOS	Lower	4781, 0.905, East
<a href="#">AY252</a>	NORTHERLY ALONG MBTA	BRIDGE STREET AT SAI	MA SHWS, MA RELEASE	Lower	4796, 0.908, NE
<a href="#">BA253</a>	SHAW'S INC	48 BROADWAY	MA SHWS, MA UST, MA RELEASE, MA Financial...	Lower	4800, 0.909, SE
<a href="#">BB254</a>	DOW STREET LLC	52-60 DOW ST	MA SHWS, MA RELEASE	Lower	4801, 0.909, East
<a href="#">BC255</a>	PROPERTY	278 DERBY ST	MA SHWS, MA LUST, MA RELEASE	Lower	4805, 0.910, ENE
<a href="#">AX256</a>	NO LOCATION AID	283 DERBY ST	MA SHWS, MA LUST, MA RELEASE, MA ASBESTOS	Lower	4806, 0.910, ENE
<a href="#">AZ257</a>	COMMERCIAL PROPERTY	3 MASON ST	MA SHWS, MA INST CONTROL, MA RELEASE, MA ENF	Lower	4869, 0.922, WNW
<a href="#">BA258</a>	NO LOCATION AID	50 BROADWAY	MA SHWS, MA RELEASE	Lower	4893, 0.927, SE
<a href="#">259</a>	NO LOCATION AID	6 AND 8 HERSHEY ST	MA SHWS, MA RELEASE	Lower	4911, 0.930, SE
<a href="#">BD260</a>	AT INTERSECTION OF N	50 PALMER ST	MA SHWS, MA LUST, MA BROWNFIELDS, MA RELEASE, MA	Lower	4914, 0.931, East
<a href="#">BC261</a>	NO LOCATION AID	274 DERBY ST	MA SHWS, MA INST CONTROL, MA RELEASE	Lower	4925, 0.933, ENE
<a href="#">262</a>	64 1/2 HARBOR STREET	64 1/2 HARBOR ST	MA SHWS, MA LAST, MA INST CONTROL, MA RELEASE	Lower	4925, 0.933, East
<a href="#">BB263</a>	PEQUOT FILLING STATI	84 CONGRESS ST	MA SHWS, MA RELEASE	Lower	4948, 0.937, East
<a href="#">264</a>	COMMERCIAL PROPERTY	37 FOSTER ST	MA SHWS, MA LUST, MA INST CONTROL, MA RELEASE	Lower	4979, 0.943, WNW
<a href="#">BE265</a>	GETTY OIL	92 FOSTER ST	MA SHWS, MA LAST, MA SPILLS, MA RELEASE	Lower	5019, 0.951, WNW
<a href="#">BF266</a>	FURNITURE FREIGHT TE	65-67 FOSTER ST	MA SHWS, MA RELEASE	Lower	5024, 0.952, WNW
<a href="#">BE267</a>	ADJACENT TO 8 BIRNEY	96 FOSTER ST	MA SHWS, MA LUST, MA INST CONTROL, MA RELEASE, MA	Lower	5026, 0.952, WNW
<a href="#">BG268</a>	O'KEEFE ICE RINK	225 CANAL STREET	MA SHWS, MA RELEASE, MA ASBESTOS	Lower	5035, 0.954, SE
<a href="#">269</a>	HAWTHORNE HOTEL	120 ESSEX ST	MA SHWS, MA RELEASE	Lower	5045, 0.955, ENE
<a href="#">BH270</a>	TREMONT CROSSING	47 TREMONT STREET	MA SHWS, MA BROWNFIELDS, MA RELEASE	Lower	5046, 0.956, NW
<a href="#">BD271</a>	NO LOCATION AID	LEAVITT AND CONGRESS	MA SHWS, MA RELEASE	Lower	5050, 0.956, East
<a href="#">BI272</a>	41 HARDY STREET / MA	8 WALNUT ST	MA SHWS, MA INST CONTROL, MA RELEASE, MA ASBESTOS	Lower	5060, 0.958, NW
<a href="#">273</a>	INTERSECTION	PEABODY WARD AND CON	MA SHWS, MA RELEASE	Lower	5067, 0.960, East

# MAPPED SITES SUMMARY

Target Property Address:  
50 PROCTOR STREET  
SALEM, MA 01970

Click on Map ID to see full detail.

MAP ID	SITE NAME	ADDRESS	DATABASE ACRONYMS	RELATIVE ELEVATION	DIST (ft. & mi.) DIRECTION
<a href="#">BF274</a>	NO LOCATION AID	79 FOSTER STREET	MA SHWS, MA INST CONTROL, MA RELEASE	Lower	5081, 0.962, WNW
<a href="#">BJ275</a>	SOUTHLAND CORPORATIO	CONGRESS AND DERBY S	MA SHWS, MA RELEASE, MA ENF	Lower	5083, 0.963, ENE
<a href="#">BK276</a>	SHETLAND PROPERTIES,	45 CONGRESS ST	MA SHWS, MA LUST, MA INST CONTROL, MA RELEASE, MA	Lower	5087, 0.963, East
<a href="#">277</a>	THREE FAMILY	13 NURSERY ST	MA SHWS, MA LAST, MA SPILLS, MA RELEASE	Higher	5110, 0.968, North
<a href="#">BE278</a>	MASON ST	89 FOSTER ST	MA SHWS, MA RELEASE	Lower	5126, 0.971, WNW
<a href="#">BJ279</a>	COMMERCIAL PROPERTY	19 CONGRESS ST	MA SHWS, MA INST CONTROL, MA RELEASE	Lower	5134, 0.972, ENE
<a href="#">BK280</a>	PICKERING WHARF MARI	23 CONGRESS ST	MA SHWS, MA UST, MA RELEASE, MA Financial...	Lower	5135, 0.973, ENE
<a href="#">BL281</a>	PEABODY AUTO SALVAGE	98 FOSTER ST	MA SHWS, MA RELEASE, MA HW GEN	Lower	5155, 0.976, WNW
<a href="#">BG282</a>	SALEM ST COLL OKEEFE	CANAL ST	MA SHWS, MA RELEASE	Lower	5168, 0.979, SE
<a href="#">BH283</a>	JORDAN MASONIC TEMPL	71 WALLIS STREET	MA SHWS, MA LUST, MA RELEASE	Higher	5184, 0.982, NW
<a href="#">284</a>	NO LOCATION AID	26 ELM ST	MA SHWS, MA LAST, MA RELEASE	Higher	5188, 0.983, NW
<a href="#">BJ285</a>	INTERSECTION	DERBY ST HAWTHORNE A	MA SHWS, MA RELEASE	Lower	5195, 0.984, ENE
<a href="#">BJ286</a>	MASSACHUSETTS ELECTR	DERBY ST HAWTHORNE B	MA SHWS, MA RELEASE	Lower	5238, 0.992, ENE
<a href="#">BL287</a>	NO LOCATION AID	101R FOSTER ST	MA SHWS, MA RELEASE	Lower	5242, 0.993, WNW
<a href="#">BI288</a>	SESD GRIT & GREASE C	WALNUT ST	MA SHWS, MA RELEASE	Lower	5243, 0.993, NW
<a href="#">BJ289</a>	NO LOCATION AID	DERBY STREET AND HAW	MA SHWS, MA RELEASE	Lower	5250, 0.994, ENE



## EXECUTIVE SUMMARY

### TARGET PROPERTY SEARCH RESULTS

The target property was not listed in any of the databases searched by EDR.

### DATABASES WITH NO MAPPED SITES

No mapped sites were found in EDR's search of available ("reasonably ascertainable ") government records either on the target property or within the search radius around the target property for the following databases:

### STANDARD ENVIRONMENTAL RECORDS

#### ***Federal NPL site list***

NPL..... National Priority List  
Proposed NPL..... Proposed National Priority List Sites  
NPL LIENS..... Federal Superfund Liens

#### ***Federal Delisted NPL site list***

Delisted NPL..... National Priority List Deletions

#### ***Federal CERCLIS list***

FEDERAL FACILITY..... Federal Facility Site Information listing  
SEMS..... Superfund Enterprise Management System

#### ***Federal RCRA CORRACTS facilities list***

CORRACTS..... Corrective Action Report

#### ***Federal RCRA non-CORRACTS TSD facilities list***

RCRA-TSDF..... RCRA - Treatment, Storage and Disposal

#### ***Federal institutional controls / engineering controls registries***

LUCIS..... Land Use Control Information System  
US ENG CONTROLS..... Engineering Controls Sites List  
US INST CONTROL..... Sites with Institutional Controls

#### ***Federal ERNS list***

ERNS..... Emergency Response Notification System

#### ***State and tribal landfill and/or solid waste disposal site lists***

MA SWF/LF..... Solid Waste Facility Database/Transfer Stations

#### ***State and tribal leaking storage tank lists***

INDIAN LUST..... Leaking Underground Storage Tanks on Indian Land

## EXECUTIVE SUMMARY

### ***State and tribal registered storage tank lists***

FEMA UST..... Underground Storage Tank Listing  
INDIAN UST..... Underground Storage Tanks on Indian Land

### ***State and tribal voluntary cleanup sites***

INDIAN VCP..... Voluntary Cleanup Priority Listing

### **ADDITIONAL ENVIRONMENTAL RECORDS**

#### ***Local Lists of Landfill / Solid Waste Disposal Sites***

INDIAN ODI..... Report on the Status of Open Dumps on Indian Lands  
DEBRIS REGION 9..... Torres Martinez Reservation Illegal Dump Site Locations  
ODI..... Open Dump Inventory  
IHS OPEN DUMPS..... Open Dumps on Indian Land

#### ***Local Lists of Hazardous waste / Contaminated Sites***

US HIST CDL..... Delisted National Clandestine Laboratory Register  
US CDL..... National Clandestine Laboratory Register

#### ***Local Land Records***

MA LIENS..... Liens Information Listing  
LIENS 2..... CERCLA Lien Information

#### ***Records of Emergency Release Reports***

HMIRS..... Hazardous Materials Information Reporting System  
MA SPILLS 90..... SPILLS 90 data from FirstSearch  
MA SPILLS 80..... SPILLS 80 data from FirstSearch

#### ***Other Ascertainable Records***

FUDS..... Formerly Used Defense Sites  
DOD..... Department of Defense Sites  
SCRD DRYCLEANERS..... State Coalition for Remediation of Drycleaners Listing  
US FIN ASSUR..... Financial Assurance Information  
EPA WATCH LIST..... EPA WATCH LIST  
2020 COR ACTION..... 2020 Corrective Action Program List  
TSCA..... Toxic Substances Control Act  
TRIS..... Toxic Chemical Release Inventory System  
SSTS..... Section 7 Tracking Systems  
ROD..... Records Of Decision  
RMP..... Risk Management Plans  
RAATS..... RCRA Administrative Action Tracking System  
PADS..... PCB Activity Database System  
FTTS..... FIFRA/ TSCA Tracking System - FIFRA (Federal Insecticide, Fungicide, & Rodenticide Act)/TSCA (Toxic Substances Control Act)  
MLTS..... Material Licensing Tracking System  
COAL ASH DOE..... Steam-Electric Plant Operation Data

## EXECUTIVE SUMMARY

COAL ASH EPA.....	Coal Combustion Residues Surface Impoundments List
PCB TRANSFORMER.....	PCB Transformer Registration Database
RADINFO.....	Radiation Information Database
HIST FTTS.....	FIFRA/TSCA Tracking System Administrative Case Listing
DOT OPS.....	Incident and Accident Data
CONSENT.....	Superfund (CERCLA) Consent Decrees
INDIAN RESERV.....	Indian Reservations
FUSRAP.....	Formerly Utilized Sites Remedial Action Program
UMTRA.....	Uranium Mill Tailings Sites
LEAD SMELTERS.....	Lead Smelter Sites
US MINES.....	Mines Master Index File
ABANDONED MINES.....	Abandoned Mines
UXO.....	Unexploded Ordnance Sites
DOCKET HWC.....	Hazardous Waste Compliance Docket Listing
FUELS PROGRAM.....	EPA Fuels Program Registered Listing
MA GWDP.....	Ground Water Discharge Permits
MA NPDES.....	NPDES Permit Listing
MA TSD.....	TSD Facility

### EDR HIGH RISK HISTORICAL RECORDS

#### ***EDR Exclusive Records***

EDR MGP.....	EDR Proprietary Manufactured Gas Plants
EDR Hist Cleaner.....	EDR Exclusive Historical Cleaners

### EDR RECOVERED GOVERNMENT ARCHIVES

#### ***Exclusive Recovered Govt. Archives***

MA RGA HWS.....	Recovered Government Archive State Hazardous Waste Facilities List
MA RGA LUST.....	Recovered Government Archive Leaking Underground Storage Tank

### SURROUNDING SITES: SEARCH RESULTS

Surrounding sites were identified in the following databases.

Elevations have been determined from the USGS Digital Elevation Model and should be evaluated on a relative (not an absolute) basis. Relative elevation information between sites of close proximity should be field verified. Sites with an elevation equal to or higher than the target property have been differentiated below from sites with an elevation lower than the target property.

Page numbers and map identification numbers refer to the EDR Radius Map report where detailed data on individual sites can be reviewed.

Sites listed in ***bold italics*** are in multiple databases.

Unmappable (orphan) sites are not considered in the foregoing analysis.

### STANDARD ENVIRONMENTAL RECORDS

#### ***Federal CERCLIS NFRAP site list***



## EXECUTIVE SUMMARY

**SEMS-ARCHIVE:** SEMS-ARCHIVE (Superfund Enterprise Management System Archive) tracks sites that have no further interest under the Federal Superfund Program based on available information. The list was formerly known as the CERCLIS-NFRAP, renamed to SEMS ARCHIVE by the EPA in 2015. EPA may perform a minimal level of assessment work at a site while it is archived if site conditions change and/or new information becomes available. Archived sites have been removed and archived from the inventory of SEMS sites. Archived status indicates that, to the best of EPA's knowledge, assessment at a site has been completed and that EPA has determined no further steps will be taken to list the site on the National Priorities List (NPL), unless information indicates this decision was not appropriate or other considerations require a recommendation for listing at a later time. The decision does not necessarily mean that there is no hazard associated with a given site; it only means that, based upon available information, the location is not judged to be potential NPL site.

A review of the SEMS-ARCHIVE list, as provided by EDR, and dated 11/14/2018 has revealed that there are 3 SEMS-ARCHIVE sites within approximately 0.5 miles of the target property.

<u>Lower Elevation</u>	<u>Address</u>	<u>Direction / Distance</u>	<u>Map ID</u>	<u>Page</u>
<b>FLYNN TAN</b> Site ID: 0102960 EPA Id: MA0002333433	<b>70 TO 92 BOSTON STRE</b>	<b>N 1/8 - 1/4 (0.177 mi.)</b>	<b>I50</b>	<b>213</b>
SALEM OIL AND GREASE Site ID: 0106052 EPA Id: MAN000106052	60 GROVE STREET	N 1/4 - 1/2 (0.282 mi.)	P80	370
FLINT STREET REDEVEL Site ID: 0106036 EPA Id: MAN000106036	72 FLINT STREET	NNE 1/4 - 1/2 (0.320 mi.)	U104	412

### ***Federal RCRA generators list***

**RCRA-LQG:** RCRAInfo is EPA's comprehensive information system, providing access to data supporting the Resource Conservation and Recovery Act (RCRA) of 1976 and the Hazardous and Solid Waste Amendments (HSWA) of 1984. The database includes selective information on sites which generate, transport, store, treat and/or dispose of hazardous waste as defined by the Resource Conservation and Recovery Act (RCRA). Large quantity generators (LQGs) generate over 1,000 kilograms (kg) of hazardous waste, or over 1 kg of acutely hazardous waste per month.

A review of the RCRA-LQG list, as provided by EDR, and dated 03/01/2018 has revealed that there is 1 RCRA-LQG site within approximately 0.25 miles of the target property.

<u>Lower Elevation</u>	<u>Address</u>	<u>Direction / Distance</u>	<u>Map ID</u>	<u>Page</u>
CVS PHARMACY 0457 EPA ID:: MAC300019114	426B ESSEX ST	E 0 - 1/8 (0.120 mi.)	D22	84

**RCRA-SQG:** RCRAInfo is EPA's comprehensive information system, providing access to data supporting the Resource Conservation and Recovery Act (RCRA) of 1976 and the Hazardous and Solid Waste Amendments (HSWA) of 1984. The database includes selective information on sites which generate, transport, store, treat and/or dispose of hazardous waste as defined by the Resource Conservation and Recovery Act (RCRA). Small quantity generators (SQGs) generate between 100 kg and 1,000 kg of hazardous waste per month.

A review of the RCRA-SQG list, as provided by EDR, and dated 03/01/2018 has revealed that there is 1

## EXECUTIVE SUMMARY

RCRA-SQG site within approximately 0.25 miles of the target property.

<u>Lower Elevation</u>	<u>Address</u>	<u>Direction / Distance</u>	<u>Map ID</u>	<u>Page</u>
WALGREENS 04595 EPA ID:: MAC300096542	59 BOSTON ST	NNE 0 - 1/8 (0.051 mi.)	A4	15

RCRA-CESQG: RCRAInfo is EPA's comprehensive information system, providing access to data supporting the Resource Conservation and Recovery Act (RCRA) of 1976 and the Hazardous and Solid Waste Amendments (HSWA) of 1984. The database includes selective information on sites which generate, transport, store, treat and/or dispose of hazardous waste as defined by the Resource Conservation and Recovery Act (RCRA). Conditionally exempt small quantity generators (CESQGs) generate less than 100 kg of hazardous waste, or less than 1 kg of acutely hazardous waste per month.

A review of the RCRA-CESQG list, as provided by EDR, and dated 03/01/2018 has revealed that there are 3 RCRA-CESQG sites within approximately 0.25 miles of the target property.

<u>Equal/Higher Elevation</u>	<u>Address</u>	<u>Direction / Distance</u>	<u>Map ID</u>	<u>Page</u>
SALEM HERITAGE AUTO EPA ID:: MAD981062227	430R ESSEX ST	E 0 - 1/8 (0.088 mi.)	D14	44

<u>Lower Elevation</u>	<u>Address</u>	<u>Direction / Distance</u>	<u>Map ID</u>	<u>Page</u>
ONSITE ELECTROSTATIC EPA ID:: MAR000010306	28 GOODHUE ST REAR	N 1/8 - 1/4 (0.206 mi.)	K57	243
<b>CAMBRIDGE TIRE CO</b> EPA ID:: MAD073823478	<b>28 GOODHUE ST</b>	<b>N 1/8 - 1/4 (0.206 mi.)</b>	<b>K58</b>	<b>245</b>

### **State- and tribal - equivalent CERCLIS**

MA SHWS: Contains information on releases of oil and hazardous materials that have been reported to DEP.

A review of the MA SHWS list, as provided by EDR, and dated 07/10/2018 has revealed that there are 234 MA SHWS sites within approximately 1 mile of the target property.

<u>Equal/Higher Elevation</u>	<u>Address</u>	<u>Direction / Distance</u>	<u>Map ID</u>	<u>Page</u>
<b>COMMERCIAL PROPERTY</b> Release Tracking Number / Current Status: 3-0034736 / UNCLSS	<b>28 VARNEY ST</b>	<b>NNW 0 - 1/8 (0.051 mi.)</b>	<b>5</b>	<b>19</b>
<b>SALEM MIDDLE SCHOOL</b> Release Tracking Number / Current Status: 3-0003546 / RAO	<b>29 HIGHLAND AVE RTE</b>	<b>SE 0 - 1/8 (0.106 mi.)</b>	<b>E20</b>	<b>82</b>
<b>BROTHER LEATHER CO</b> Release Tracking Number / Current Status: 3-0001381 / RAO	<b>12 HANSON ST</b>	<b>NNW 1/8 - 1/4 (0.127 mi.)</b>	<b>F26</b>	<b>97</b>
<b>BERTRAM ATHLETIC FIE</b> Release Tracking Number / Current Status: 3-0031579 / RAO Release Tracking Number / Current Status: 3-0031220 / RAO	<b>29 HIGHLAND AVENUE</b>	<b>ESE 1/8 - 1/4 (0.129 mi.)</b>	<b>30</b>	<b>103</b>
<b>NO LOCATION AID</b> Release Tracking Number / Current Status: 3-0021960 / RAO	<b>16 SCOTIA ST</b>	<b>NW 1/8 - 1/4 (0.147 mi.)</b>	<b>34</b>	<b>140</b>
<b>NO 2 FUEL OIL RELEAS</b>	<b>CRESCENT DR</b>	<b>WNW 1/8 - 1/4 (0.196 mi.)</b>	<b>J53</b>	<b>220</b>

## EXECUTIVE SUMMARY

Release Tracking Number / Current Status: 3-0023636 / RAO		
<b>NO LOCATION AID</b>	<b>49 VALLEY STREET</b>	<b>SW 1/8 - 1/4 (0.201 mi.) 54 224</b>
Release Tracking Number / Current Status: 3-0032810 / PSNC		
<b>AT GROVE ST</b>	<b>100 BOSTON ST</b>	<b>NNW 1/8 - 1/4 (0.216 mi.) 59 247</b>
Release Tracking Number / Current Status: 3-0015805 / RAO		
<b>NO LOCATION AID</b>	<b>7 PIONEER CIR</b>	<b>WNW 1/8 - 1/4 (0.238 mi.) J68 294</b>
Release Tracking Number / Current Status: 3-0022714 / RAO		
<b>NATIONAL GRID-SALEM</b>	<b>31 VALLEY STREET</b>	<b>SSW 1/4 - 1/2 (0.256 mi.) 71 306</b>
Release Tracking Number / Current Status: 3-0031933 / PSNC		
<b>NO LOCATION AID</b>	<b>6 PIONEER CIR</b>	<b>W 1/4 - 1/2 (0.259 mi.) N72 313</b>
Release Tracking Number / Current Status: 3-0022706 / RAO		
<b>NO LOCATION AID</b>	<b>7 WITCH WAY</b>	<b>W 1/4 - 1/2 (0.265 mi.) O73 315</b>
Release Tracking Number / Current Status: 3-0022717 / RAO		
<b>NO LOCATION AID</b>	<b>3 PIONEER CIR</b>	<b>WNW 1/4 - 1/2 (0.267 mi.) N74 316</b>
Release Tracking Number / Current Status: 3-0024234 / RAO		
<b>NO LOCATION AID</b>	<b>4 PIONEER CIR</b>	<b>W 1/4 - 1/2 (0.271 mi.) N75 318</b>
Release Tracking Number / Current Status: 3-0023945 / RAO		
<b>NO LOCATION AID</b>	<b>9 WITCH WAY</b>	<b>W 1/4 - 1/2 (0.272 mi.) O76 320</b>
Release Tracking Number / Current Status: 3-0024235 / RAO		
<b>NO LOCATION AID</b>	<b>16 WITCH WAY</b>	<b>W 1/4 - 1/2 (0.273 mi.) N77 322</b>
Release Tracking Number / Current Status: 3-0023956 / RAO		
<b>NO LOCATION AID</b>	<b>11 WITCH WAY</b>	<b>W 1/4 - 1/2 (0.282 mi.) N82 373</b>
Release Tracking Number / Current Status: 3-0023954 / RAO		
<b>NO LOCATION AID</b>	<b>2 PIONEER CIR</b>	<b>W 1/4 - 1/2 (0.284 mi.) N83 375</b>
Release Tracking Number / Current Status: 3-0022705 / RAO		
<b>NO LOCATION AID</b>	<b>18 WITCH WAY</b>	<b>W 1/4 - 1/2 (0.284 mi.) N84 376</b>
Release Tracking Number / Current Status: 3-0023957 / RAO		
<b>NO LOCATION AID</b>	<b>13 PURITAN RD</b>	<b>W 1/4 - 1/2 (0.287 mi.) N85 378</b>
Release Tracking Number / Current Status: 3-0023948 / RAO		
<b>TECHNICAL DATA</b>	<b>100 HIGHLAND AVE</b>	<b>S 1/4 - 1/2 (0.288 mi.) 86 380</b>
Release Tracking Number / Current Status: 3-0000184 / PENNFA		
<b>NO LOCATION AID</b>	<b>3 GALLOWS CIR</b>	<b>W 1/4 - 1/2 (0.289 mi.) O87 381</b>
Release Tracking Number / Current Status: 3-0022701 / RAO		
<b>NO LOCATION AID</b>	<b>13 WITCH WAY</b>	<b>W 1/4 - 1/2 (0.295 mi.) N88 382</b>
Release Tracking Number / Current Status: 3-0023955 / RAO		
<b>NO LOCATION AID</b>	<b>3 WITCHCRAFT RD</b>	<b>WNW 1/4 - 1/2 (0.298 mi.) Q90 387</b>
Release Tracking Number / Current Status: 3-0023959 / RAO		
<b>NO LOCATION AID</b>	<b>5 WITCHCRAFT RD</b>	<b>WNW 1/4 - 1/2 (0.302 mi.) Q91 388</b>
Release Tracking Number / Current Status: 3-0023960 / RAO		
<b>NO LOCATION AID</b>	<b>21 PURITAN RD</b>	<b>W 1/4 - 1/2 (0.302 mi.) O92 390</b>
Release Tracking Number / Current Status: 3-0023950 / RAO		
<b>NO LOCATION AID</b>	<b>1 WITCHCRAFT RD</b>	<b>WNW 1/4 - 1/2 (0.303 mi.) Q93 392</b>
Release Tracking Number / Current Status: 3-0023958 / RAO		
<b>NO LOCATION AID</b>	<b>23 PURITAN RD</b>	<b>W 1/4 - 1/2 (0.307 mi.) O95 397</b>
Release Tracking Number / Current Status: 3-0022713 / RAO		
<b>NO LOCATION AID</b>	<b>12 PURITAN RD</b>	<b>W 1/4 - 1/2 (0.308 mi.) S96 399</b>



## EXECUTIVE SUMMARY

Release Tracking Number / Current Status: 3-0022707 / RAO			
<b>NO LOCATION AID</b>	<b>10 PURITAN RD</b>	<b>WNW 1/4 - 1/2 (0.309 mi.)</b>	<b>Q97 400</b>
Release Tracking Number / Current Status: 3-0023947 / RAO			
<b>NO LOCATION AID</b>	<b>14 PURITAN RD</b>	<b>W 1/4 - 1/2 (0.309 mi.)</b>	<b>S98 402</b>
Release Tracking Number / Current Status: 3-0022708 / RAO			
<b>NO LOCATION AID</b>	<b>16 PURITAN RD</b>	<b>W 1/4 - 1/2 (0.312 mi.)</b>	<b>S99 403</b>
Release Tracking Number / Current Status: 3-0023949 / RAO			
<b>NO LOCATION AID</b>	<b>5 PURITAN RD</b>	<b>WNW 1/4 - 1/2 (0.313 mi.)</b>	<b>Q100 405</b>
Release Tracking Number / Current Status: 3-0023946 / RAO			
<b>NO LOCATION AID</b>	<b>18 PURITAN RD</b>	<b>W 1/4 - 1/2 (0.316 mi.)</b>	<b>S101 407</b>
Release Tracking Number / Current Status: 3-0022710 / RAO			
<b>NO LOCATION AID</b>	<b>20 PURITAN RD</b>	<b>W 1/4 - 1/2 (0.319 mi.)</b>	<b>T102 408</b>
Release Tracking Number / Current Status: 3-0022711 / RAO			
<b>RESIDENCE</b>	<b>3 PURITAN RD</b>	<b>WNW 1/4 - 1/2 (0.325 mi.)</b>	<b>Q108 462</b>
Release Tracking Number / Current Status: 3-0025076 / RAO			
<b>NO LOCATION AID</b>	<b>22 PURITAN RD</b>	<b>W 1/4 - 1/2 (0.325 mi.)</b>	<b>T109 466</b>
Release Tracking Number / Current Status: 3-0022712 / RAO			
<b>NO LOCATION AID</b>	<b>4 GALLOWS CIR</b>	<b>W 1/4 - 1/2 (0.326 mi.)</b>	<b>V110 467</b>
Release Tracking Number / Current Status: 3-0022702 / RAO			
<b>NO LOCATION AID</b>	<b>24 PURITAN RD</b>	<b>W 1/4 - 1/2 (0.329 mi.)</b>	<b>T111 469</b>
Release Tracking Number / Current Status: 3-0023951 / RAO			
<b>NO LOCATION AID</b>	<b>63 ORD ST</b>	<b>WNW 1/4 - 1/2 (0.333 mi.)</b>	<b>Q112 470</b>
Release Tracking Number / Current Status: 3-0022703 / RAO			
<b>NO LOCATION AID</b>	<b>26 PURITAN RD</b>	<b>W 1/4 - 1/2 (0.334 mi.)</b>	<b>T113 472</b>
Release Tracking Number / Current Status: 3-0023952 / RAO			
<b>NO LOCATION AID</b>	<b>65 ORD ST</b>	<b>WNW 1/4 - 1/2 (0.336 mi.)</b>	<b>Q114 474</b>
Release Tracking Number / Current Status: 3-0022715 / RAO			
<b>NO LOCATION AID</b>	<b>67 ORD ST</b>	<b>WNW 1/4 - 1/2 (0.341 mi.)</b>	<b>Q115 475</b>
Release Tracking Number / Current Status: 3-0022718 / RAO			
<b>NO LOCATION AID</b>	<b>28 PURITAN RD</b>	<b>W 1/4 - 1/2 (0.343 mi.)</b>	<b>V116 477</b>
Release Tracking Number / Current Status: 3-0023953 / RAO			
<b>NO LOCATION AID</b>	<b>30 PURITAN RD</b>	<b>W 1/4 - 1/2 (0.349 mi.)</b>	<b>V118 488</b>
Release Tracking Number / Current Status: 3-0022716 / RAO			
<b>NORTH SHORE MEDICAL</b>	<b>81 HIGHLAND AVENUE</b>	<b>SSE 1/4 - 1/2 (0.350 mi.)</b>	<b>119 490</b>
Release Tracking Number / Current Status: 3-0020314 / RAO			
Release Tracking Number / Current Status: 3-0018619 / RAO			
Release Tracking Number / Current Status: 3-0032165 / PSNC			
Release Tracking Number / Current Status: 3-0033595 / PSNC			
<b>NO LOCATION AID</b>	<b>SHILLABER ST NR #14</b>	<b>WNW 1/4 - 1/2 (0.359 mi.)</b>	<b>120 624</b>
Release Tracking Number / Current Status: 3-0016891 / RAO			
<b>NOURIA #04411</b>	<b>146 BOSTON ST</b>	<b>NNW 1/4 - 1/2 (0.364 mi.)</b>	<b>122 630</b>
Release Tracking Number / Current Status: 3-0029629 / RAO			
Release Tracking Number / Current Status: 3-0023596 / RAO			
Release Tracking Number / Current Status: 3-0028004 / RAO			
<b>WITCHCRAFT SCHOOL OF</b>	<b>1 FREDERICK ST</b>	<b>W 1/4 - 1/2 (0.390 mi.)</b>	<b>124 654</b>
Release Tracking Number / Current Status: 3-0021323 / RAO			
<b>NO LOCATION AID</b>	<b>91 ORD STREET EXT</b>	<b>W 1/4 - 1/2 (0.434 mi.)</b>	<b>X127 679</b>

## EXECUTIVE SUMMARY

Release Tracking Number / Current Status: 3-0022704 / RAO			
<b>RODS TOWING</b>	<b>171 BOSTON ST</b>	<b>NW 1/4 - 1/2 (0.434 mi.)</b>	<b>128 680</b>
Release Tracking Number / Current Status: 3-0012710 / RAO			
<b>NO LOCATION AID</b>	<b>5 BELLEVIEW AVE</b>	<b>W 1/4 - 1/2 (0.450 mi.)</b>	<b>X132 702</b>
Release Tracking Number / Current Status: 3-0022709 / RAO			
<b>NO LOCATION AID</b>	<b>21 BELLEVIEW AVE</b>	<b>W 1/4 - 1/2 (0.482 mi.)</b>	<b>Z134 707</b>
Release Tracking Number / Current Status: 3-0022670 / RAO			
<b>NO LOCATION AID</b>	<b>25 BELLEVIEW AVE</b>	<b>W 1/4 - 1/2 (0.488 mi.)</b>	<b>Z136 715</b>
Release Tracking Number / Current Status: 3-0022699 / RAO			
<b>NO LOCATION AID</b>	<b>1 BRENTWOOD AVE</b>	<b>WSW 1/2 - 1 (0.507 mi.)</b>	<b>139 729</b>
Release Tracking Number / Current Status: 3-0022700 / RAO			
<b>RESIDENCE</b>	<b>24 PHILLIPS STREET</b>	<b>N 1/2 - 1 (0.562 mi.)</b>	<b>152 829</b>
Release Tracking Number / Current Status: 3-0034431 / UNCLSS			
Release Tracking Number / Current Status: 3-0032128 / TIERI			
<b>NO LOCATION AID</b>	<b>0 CALLER ST</b>	<b>NW 1/2 - 1 (0.652 mi.)</b>	<b>AG163 933</b>
Release Tracking Number / Current Status: 3-0027241 / RAO			
<b>RICCI'S SERVICE STAT</b>	<b>96 SCHOOL ST</b>	<b>N 1/2 - 1 (0.662 mi.)</b>	<b>167 966</b>
Release Tracking Number / Current Status: 3-0031901 / PSNC			
Release Tracking Number / Current Status: 3-0031983 / PSNC			
<b>RESIDENTIAL HOUSING</b>	<b>111R MAIN STREET</b>	<b>NW 1/2 - 1 (0.662 mi.)</b>	<b>168 980</b>
Release Tracking Number / Current Status: 3-0029830 / RAO			
<b>VINCENT POTATO CHIP</b>	<b>205 HIGHLAND AVE</b>	<b>SSW 1/2 - 1 (0.685 mi.)</b>	<b>172 1007</b>
Release Tracking Number / Current Status: 3-0019446 / RAO			
<b>MCGRATH PARK</b>	<b>46 MARLBOROUGH RD</b>	<b>SW 1/2 - 1 (0.698 mi.)</b>	<b>177 1030</b>
Release Tracking Number / Current Status: 3-0030001 / TIERII			
<b>KNIGHT OF COLUMBUS</b>	<b>96 MAIN ST</b>	<b>NW 1/2 - 1 (0.747 mi.)</b>	<b>AO198 1127</b>
Release Tracking Number / Current Status: 3-0015739 / RAO			
<b>NO LOCATION AID</b>	<b>79-81 MAIN ST</b>	<b>NW 1/2 - 1 (0.749 mi.)</b>	<b>AO200 1137</b>
Release Tracking Number / Current Status: 3-0015328 / RAO			
<b>HILLCREST MOTORS</b>	<b>207 HIGHLAND AVE</b>	<b>SSW 1/2 - 1 (0.753 mi.)</b>	<b>201 1139</b>
Release Tracking Number / Current Status: 3-0030004 / RAONR			
Release Tracking Number / Current Status: 3-0012517 / RAO			
Release Tracking Number / Current Status: 3-0011730 / RAO			
<b>NO LOCATION AID</b>	<b>5 FOSTER CT</b>	<b>N 1/2 - 1 (0.759 mi.)</b>	<b>203 1170</b>
Release Tracking Number / Current Status: 3-0018957 / TIERII			
Release Tracking Number / Current Status: 3-0020489 / RAO			
<b>APPLETON STREET</b>	<b>ORN ST</b>	<b>NNE 1/2 - 1 (0.815 mi.)</b>	<b>221 1258</b>
Release Tracking Number / Current Status: 3-0026109 / RAO			
<b>NO LOCATION AID</b>	<b>3 CRESSEY AVE</b>	<b>N 1/2 - 1 (0.836 mi.)</b>	<b>224 1271</b>
Release Tracking Number / Current Status: 3-0027595 / RAO			
<b>SPILOTIS, PAUL D.</b>	<b>4 DAVIS TER</b>	<b>NNW 1/2 - 1 (0.840 mi.)</b>	<b>227 1297</b>
Release Tracking Number / Current Status: 3-0023783 / RAO			
<b>PEQUOT HIGHLANDS</b>	<b>12 FIRST STREET</b>	<b>SSW 1/2 - 1 (0.887 mi.)</b>	<b>245 1536</b>
Release Tracking Number / Current Status: 3-0034538 / PSC			
<b>THREE FAMILY</b>	<b>13 NURSERY ST</b>	<b>N 1/2 - 1 (0.968 mi.)</b>	<b>277 1730</b>
Release Tracking Number / Current Status: 3-0010618 / RAO			
<b>JORDAN MASONIC TEMPL</b>	<b>71 WALLIS STREET</b>	<b>NW 1/2 - 1 (0.982 mi.)</b>	<b>BH283 1750</b>

## EXECUTIVE SUMMARY

Release Tracking Number / Current Status: 3-0031584 / RAO				
<b>NO LOCATION AID</b>	<b>26 ELM ST</b>	<b>NW 1/2 - 1 (0.983 mi.)</b>	<b>284</b>	<b>1758</b>
Release Tracking Number / Current Status: 3-0018228 / RAO				
<u>Lower Elevation</u>	<u>Address</u>	<u>Direction / Distance</u>	<u>Map ID</u>	<u>Page</u>
<b>FMR GAS STATION</b>	<b>45 BOSTON ST</b>	<b>NNE 0 - 1/8 (0.062 mi.)</b>	<b>B6</b>	<b>21</b>
Release Tracking Number / Current Status: 3-0013814 / RAO				
<b>NO LOCATION AID</b>	<b>45 TO 59 BOSTON ST</b>	<b>NE 0 - 1/8 (0.080 mi.)</b>	<b>B9</b>	<b>32</b>
Release Tracking Number / Current Status: 3-0019914 / RAONR				
<b>SPLAINE PARK</b>	<b>23R MAY STREET</b>	<b>ENE 0 - 1/8 (0.084 mi.)</b>	<b>11</b>	<b>38</b>
Release Tracking Number / Current Status: 3-0031906 / PSC				
<b>ELEANORA F KOSKI TRU</b>	<b>19 BOSTON ST</b>	<b>NE 0 - 1/8 (0.092 mi.)</b>	<b>C15</b>	<b>45</b>
Release Tracking Number / Current Status: 3-0030524 / RAO				
<b>GTE PRODUCTS CORP</b>	<b>60 BOSTON ST</b>	<b>N 0 - 1/8 (0.095 mi.)</b>	<b>A16</b>	<b>49</b>
Release Tracking Number / Current Status: 3-0016766 / RAO				
<b>NO LOCATION AID</b>	<b>BRIDGE &amp; GOODHUE STS</b>	<b>NNE 0 - 1/8 (0.098 mi.)</b>	<b>B19</b>	<b>80</b>
Release Tracking Number / Current Status: 3-0010990 / URAM				
<b>NO LOCATION AID</b>	<b>2 GOODHUE ST</b>	<b>NNE 1/8 - 1/4 (0.130 mi.)</b>	<b>G31</b>	<b>127</b>
Release Tracking Number / Current Status: 3-0021284 / RAO				
<b>RESIDENCE</b>	<b>414 ESSEX STREET</b>	<b>ENE 1/8 - 1/4 (0.138 mi.)</b>	<b>H33</b>	<b>133</b>
Release Tracking Number / Current Status: 3-0034189 / PSNC				
<b>FORMER FLYNN TAN SITE</b>	<b>70-92 BOSTON ST</b>	<b>N 1/8 - 1/4 (0.149 mi.)</b>	<b>G35</b>	<b>151</b>
Release Tracking Number / Current Status: 3-0024618 / RAO				
Release Tracking Number / Current Status: 3-0016788 / RAONR				
<b>NO LOCATION AID</b>	<b>12 GOODHUE ST</b>	<b>N 1/8 - 1/4 (0.154 mi.)</b>	<b>G38</b>	<b>183</b>
Release Tracking Number / Current Status: 3-0021287 / RAO				
<b>BRIDGE ST INTERSECTI</b>	<b>2 AND 12 GOODHUE ST</b>	<b>N 1/8 - 1/4 (0.154 mi.)</b>	<b>G41</b>	<b>193</b>
Release Tracking Number / Current Status: 3-0022816 / RAO				
<b>MULLYS AUTO REPAIRS</b>	<b>406R ESSEX ST</b>	<b>ENE 1/8 - 1/4 (0.171 mi.)</b>	<b>H49</b>	<b>209</b>
Release Tracking Number / Current Status: 3-0030814 / RAO				
<b>NO LOCATION AID</b>	<b>28 GOODHUE STREET</b>	<b>N 1/8 - 1/4 (0.206 mi.)</b>	<b>K55</b>	<b>226</b>
Release Tracking Number / Current Status: 3-0031744 / PSNC				
<b>NO LOCATION AID</b>	<b>28 GOODHUE STREET</b>	<b>N 1/8 - 1/4 (0.206 mi.)</b>	<b>K56</b>	<b>233</b>
Release Tracking Number / Current Status: 3-0031467 / RAO				
Release Tracking Number / Current Status: 3-0022996 / RAO				
<b>HEALTH AND EDUCATION</b>	<b>162 FEDERAL ST</b>	<b>NE 1/8 - 1/4 (0.229 mi.)</b>	<b>60</b>	<b>249</b>
Release Tracking Number / Current Status: 3-0027023 / TIERII				
<b>NO LOCATION AID</b>	<b>4 FRANCIS RD</b>	<b>ESE 1/8 - 1/4 (0.240 mi.)</b>	<b>69</b>	<b>295</b>
Release Tracking Number / Current Status: 3-0017414 / RAO				
<b>SALEM OIL &amp; GREASE C</b>	<b>60 GROVE ST.</b>	<b>N 1/4 - 1/2 (0.282 mi.)</b>	<b>P78</b>	<b>323</b>
Release Tracking Number / Current Status: 3-0033822 / TIERI				
Release Tracking Number / Current Status: 3-0002131 / TIERII				
Release Tracking Number / Current Status: 3-0024908 / RAONR				
<b>CORNER OF CALABRESE</b>	<b>34 JACKSON ST</b>	<b>ESE 1/4 - 1/2 (0.296 mi.)</b>	<b>89</b>	<b>384</b>
Release Tracking Number / Current Status: 3-0014477 / RAO				
<b>FLINT ST 500 FT EAST</b>	<b>BRIDGE ST</b>	<b>NE 1/4 - 1/2 (0.305 mi.)</b>	<b>R94</b>	<b>394</b>
Release Tracking Number / Current Status: 3-0018192 / RAO				
<b>SALEM SUEDE CO</b>	<b>72 FLINT ST</b>	<b>NNE 1/4 - 1/2 (0.320 mi.)</b>	<b>U105</b>	<b>413</b>



## EXECUTIVE SUMMARY

Release Tracking Number / Current Status: 3-0030380 / STMRET				
Release Tracking Number / Current Status: 3-0031089 / RAONR				
<b>CITY PARKING LOT</b>	<b>70 FLINT STREET</b>	<b>NNE 1/4 - 1/2 (0.324 mi.)</b>	<b>R107</b>	<b>457</b>
Release Tracking Number / Current Status: 3-0034584 / UNCLSS				
<b>NO LOCATION AID</b>	<b>86 JACKSON ST</b>	<b>ESE 1/4 - 1/2 (0.346 mi.)</b>	<b>W117</b>	<b>479</b>
Release Tracking Number / Current Status: 3-0017817 / PSC				
Release Tracking Number / Current Status: 3-0018841 / RAONR				
<b>NO LOCATION AID</b>	<b>11 HATHORNE ST</b>	<b>E 1/4 - 1/2 (0.363 mi.)</b>	<b>121</b>	<b>627</b>
Release Tracking Number / Current Status: 3-0010511 / RAO				
<b>MA0049</b>	<b>94 JACKSON ST</b>	<b>ESE 1/4 - 1/2 (0.378 mi.)</b>	<b>W123</b>	<b>646</b>
Release Tracking Number / Current Status: 3-0034530 / PSNC				
<b>ERTEC</b>	<b>102-108 JACKSON ST</b>	<b>ESE 1/4 - 1/2 (0.417 mi.)</b>	<b>126</b>	<b>673</b>
Release Tracking Number / Current Status: 3-0029608 / RAO				
<b>RYDER TRUCK RENTAL L</b>	<b>59 JEFFERSON AVE</b>	<b>ESE 1/4 - 1/2 (0.445 mi.)</b>	<b>130</b>	<b>689</b>
Release Tracking Number / Current Status: 3-0003651 / RAO				
<b>CHRISTYS CLEANERS</b>	<b>10 JEFFERSON AVE</b>	<b>E 1/4 - 1/2 (0.466 mi.)</b>	<b>Y133</b>	<b>703</b>
Release Tracking Number / Current Status: 3-0000153 / RAO				
<b>FMR THERMAL CIRCUITS</b>	<b>4 JEFFERSON AVE</b>	<b>E 1/2 - 1 (0.500 mi.)</b>	<b>Y137</b>	<b>717</b>
Release Tracking Number / Current Status: 3-0015390 / RAO				
<b>SALEM DEPARTMENT OF</b>	<b>5 JEFFERSON AVE</b>	<b>E 1/2 - 1 (0.505 mi.)</b>	<b>Y138</b>	<b>718</b>
Release Tracking Number / Current Status: 3-0014334 / RAO				
<b>NO LOCATION AID</b>	<b>166 R MAIN ST</b>	<b>NW 1/2 - 1 (0.516 mi.)</b>	<b>AA140</b>	<b>730</b>
Release Tracking Number / Current Status: 3-0014440 / RAO				
<b>UNIVERSAL STEEL RESI</b>	<b>30-32 BECKFORD ST</b>	<b>NE 1/2 - 1 (0.519 mi.)</b>	<b>AB141</b>	<b>736</b>
Release Tracking Number / Current Status: 3-0026449 / RAO				
<b>MILL PROPERTIES FMR</b>	<b>9 HOWLEY ST</b>	<b>NW 1/2 - 1 (0.521 mi.)</b>	<b>AA142</b>	<b>743</b>
Release Tracking Number / Current Status: 3-0003319 / RAO				
<b>STRONGWATER BROOK</b>	<b>6 HOWLEY ST</b>	<b>NW 1/2 - 1 (0.521 mi.)</b>	<b>AA143</b>	<b>756</b>
Release Tracking Number / Current Status: 3-0014392 / RAONR				
Release Tracking Number / Current Status: 3-0013208 / RAONR				
<b>NO LOCATION AID</b>	<b>COLONIAL RD</b>	<b>SE 1/2 - 1 (0.522 mi.)</b>	<b>AC144</b>	<b>765</b>
Release Tracking Number / Current Status: 3-0019213 / RAO				
<b>VIP SOUSA SERVICE</b>	<b>174 MAIN ST</b>	<b>NW 1/2 - 1 (0.542 mi.)</b>	<b>AA145</b>	<b>767</b>
Release Tracking Number / Current Status: 3-0002675 / RAO				
Release Tracking Number / Current Status: 3-0022224 / RAONR				
<b>B&amp;M SWITCHING YARD/E</b>	<b>COLONIAL RD</b>	<b>SE 1/2 - 1 (0.548 mi.)</b>	<b>AD146</b>	<b>789</b>
Release Tracking Number / Current Status: 3-0012059 / RAO				
<b>UNIVAR USA INC. SALE</b>	<b>1 COLONIAL ROAD</b>	<b>SE 1/2 - 1 (0.548 mi.)</b>	<b>AC147</b>	<b>792</b>
Release Tracking Number / Current Status: 3-0034960 / UNCLSS				
<b>UNIVERSAL STEEL</b>	<b>299 BRIDGE ST</b>	<b>NE 1/2 - 1 (0.552 mi.)</b>	<b>AB148</b>	<b>796</b>
Release Tracking Number / Current Status: 3-0013618 / RAONR				
<b>BEHIND UNIVERSAL STE</b>	<b>297-305 BRIDGE ST</b>	<b>NE 1/2 - 1 (0.557 mi.)</b>	<b>AB149</b>	<b>799</b>
Release Tracking Number / Current Status: 3-0012653 / RAO				
Release Tracking Number / Current Status: 3-0011726 / PSC				
<b>SALEM MAINTENANCE FA</b>	<b>297 BRIDGE ST</b>	<b>NE 1/2 - 1 (0.557 mi.)</b>	<b>AB150</b>	<b>818</b>
Release Tracking Number / Current Status: 3-0014921 / RAO				
<b>THE AZOREAN BROTHERH</b>	<b>20-22 HOWLEY ST</b>	<b>NW 1/2 - 1 (0.560 mi.)</b>	<b>151</b>	<b>821</b>

## EXECUTIVE SUMMARY

Release Tracking Number / Current Status: 3-0017492 / RAO			
<b>PIERPONT PARK</b>	<b>15 PIERPONT ST.</b>	<b>NW 1/2 - 1 (0.577 mi.)</b>	<b>153 839</b>
Release Tracking Number / Current Status: 3-0000408 / DEPNFA			
<b>RAILYARD SUBSTATION</b>	<b>97 MARGIN ST</b>	<b>ESE 1/2 - 1 (0.580 mi.)</b>	<b>AE154 842</b>
Release Tracking Number / Current Status: 3-0026478 / RAO			
<b>HAMBLET AND HAYES</b>	<b>20 COLONIAL RD</b>	<b>SE 1/2 - 1 (0.591 mi.)</b>	<b>AD155 846</b>
Release Tracking Number / Current Status: 3-0026747 / URAM			
Release Tracking Number / Current Status: 3-0002565 / TIERII			
<b>VERIZON NEW ENGLAND</b>	<b>35 NORMAN ST</b>	<b>ENE 1/2 - 1 (0.592 mi.)</b>	<b>AF156 889</b>
Release Tracking Number / Current Status: 3-0003502 / RAO			
Release Tracking Number / Current Status: 3-0021279 / RAO			
<b>OFF COLONIAL ROAD</b>	<b>1 IGA WAY</b>	<b>SE 1/2 - 1 (0.594 mi.)</b>	<b>157 913</b>
Release Tracking Number / Current Status: 3-0013218 / RAO			
<b>RAILROAD RIGHT OF WA</b>	<b>JEFFERSON ST (OFF)</b>	<b>ESE 1/2 - 1 (0.601 mi.)</b>	<b>AE158 917</b>
Release Tracking Number / Current Status: 3-0013160 / URAM			
<b>NORMAN ST</b>	<b>28 NORMAN ST</b>	<b>ENE 1/2 - 1 (0.606 mi.)</b>	<b>AF159 919</b>
Release Tracking Number / Current Status: 3-0017116 / RAO			
<b>9 SOUTH MASON REALTY</b>	<b>9 SOUTH MASON STREET</b>	<b>NE 1/2 - 1 (0.613 mi.)</b>	<b>160 921</b>
Release Tracking Number / Current Status: 3-0033324 / PSNC			
<b>HENRY LEATHER CO., I</b>	<b>150 MAIN ST</b>	<b>NW 1/2 - 1 (0.616 mi.)</b>	<b>AG161 924</b>
Release Tracking Number / Current Status: 3-0001501 / RAO			
<b>THE GARAGE</b>	<b>75 CANAL ST</b>	<b>ESE 1/2 - 1 (0.632 mi.)</b>	<b>162 930</b>
Release Tracking Number / Current Status: 3-0017579 / RAO			
<b>KRUGMAN FAMILY TRUST</b>	<b>150 166 MAIN 21 CALL</b>	<b>NW 1/2 - 1 (0.653 mi.)</b>	<b>AH164 934</b>
Release Tracking Number / Current Status: 3-0000577 / RAO			
<b>INDUSTRIAL PROPERTY</b>	<b>27 CALLER ST</b>	<b>NW 1/2 - 1 (0.653 mi.)</b>	<b>AH165 955</b>
Release Tracking Number / Current Status: 3-0000768 / RAO			
<b>BIG FRED'S</b>	<b>17 CANAL ST</b>	<b>E 1/2 - 1 (0.654 mi.)</b>	<b>166 958</b>
Release Tracking Number / Current Status: 3-0003252 / RAO			
<b>NO LOCATION AID</b>	<b>15 LYNDE ST</b>	<b>ENE 1/2 - 1 (0.676 mi.)</b>	<b>169 989</b>
Release Tracking Number / Current Status: 3-0025176 / RAO			
<b>NO LOCATION AID</b>	<b>5 BARTON SQ</b>	<b>ENE 1/2 - 1 (0.678 mi.)</b>	<b>AI170 991</b>
Release Tracking Number / Current Status: 3-0023809 / RAO			
<b>URBAN, LLC</b>	<b>75 WALNUT ST</b>	<b>NW 1/2 - 1 (0.681 mi.)</b>	<b>171 994</b>
Release Tracking Number / Current Status: 3-0022195 / RAO			
<b>NO LOCATION AID</b>	<b>120 CANAL ST</b>	<b>ESE 1/2 - 1 (0.694 mi.)</b>	<b>AJ173 1014</b>
Release Tracking Number / Current Status: 3-0012326 / RAO			
<b>NORTH RIVER</b>	<b>NORTH ST SALEM HBR</b>	<b>NE 1/2 - 1 (0.696 mi.)</b>	<b>174 1017</b>
Release Tracking Number / Current Status: 3-0000428 / TIER1D			
<b>DODGE AREA LLC</b>	<b>219 WASHINGTON ST</b>	<b>E 1/2 - 1 (0.697 mi.)</b>	<b>AK175 1018</b>
Release Tracking Number / Current Status: 3-0028079 / RAO			
<b>DOWNTOWN</b>	<b>24 CALLER ST</b>	<b>NW 1/2 - 1 (0.697 mi.)</b>	<b>AH176 1025</b>
Release Tracking Number / Current Status: 3-0018180 / RAO			
<b>PROPERTY</b>	<b>231-251 WASHINGTON S</b>	<b>E 1/2 - 1 (0.705 mi.)</b>	<b>AK178 1036</b>
Release Tracking Number / Current Status: 3-0033759 / PSC			
<b>SALEM EVENING NEWS</b>	<b>155 WASHINGTON ST</b>	<b>ENE 1/2 - 1 (0.706 mi.)</b>	<b>AI179 1038</b>
Release Tracking Number / Current Status: 3-0027269 / RAO			

## EXECUTIVE SUMMARY

Release Tracking Number / Current Status: 3-0010849 / RAO				
Release Tracking Number / Current Status: 3-0000903 / RAO				
<b>RTE 114</b>	<b>87 NORTH ST</b>	<b>NE 1/2 - 1 (0.709 mi.)</b>	<b>AL180</b>	<b>1051</b>
Release Tracking Number / Current Status: 3-0016910 / RAO				
<b>PROPERTY</b>	<b>11-13 DODGE ST</b>	<b>E 1/2 - 1 (0.710 mi.)</b>	<b>AK181</b>	<b>1054</b>
Release Tracking Number / Current Status: 3-0026084 / RAO				
<b>PROPERTY</b>	<b>191-211 WASHINGTON S</b>	<b>ENE 1/2 - 1 (0.711 mi.)</b>	<b>AK182</b>	<b>1056</b>
Release Tracking Number / Current Status: 3-0026085 / RAO				
<b>COMMERCIAL PROPERTY</b>	<b>105-111 CANAL ST</b>	<b>ESE 1/2 - 1 (0.718 mi.)</b>	<b>AJ183</b>	<b>1058</b>
Release Tracking Number / Current Status: 3-0002280 / WCSPRM				
<b>SALEM RENTAL CAR</b>	<b>130 CANAL ST</b>	<b>ESE 1/2 - 1 (0.718 mi.)</b>	<b>AJ184</b>	<b>1060</b>
Release Tracking Number / Current Status: 3-0003166 / LSPNFA				
<b>COMMERCIAL PROPERTY</b>	<b>2 LYNDE ST</b>	<b>ENE 1/2 - 1 (0.726 mi.)</b>	<b>185</b>	<b>1061</b>
Release Tracking Number / Current Status: 3-0003741 / WCSPRM				
<b>FORMER SHELL-BRANDED</b>	<b>111 NORTH ST</b>	<b>NNE 1/2 - 1 (0.733 mi.)</b>	<b>AM186</b>	<b>1064</b>
Release Tracking Number / Current Status: 3-0030381 / RAO				
<b>FORMER SHELL-BRANDED</b>	<b>111 NORTH ST</b>	<b>NNE 1/2 - 1 (0.733 mi.)</b>	<b>AM187</b>	<b>1068</b>
Release Tracking Number / Current Status: 3-0026179 / RAO				
<b>SHELL-BRANDED SERVIC</b>	<b>111 NORTH ST</b>	<b>NNE 1/2 - 1 (0.733 mi.)</b>	<b>AM188</b>	<b>1082</b>
Release Tracking Number / Current Status: 3-0024819 / RAO				
<b>FORMER SHELL BRANDED</b>	<b>111 NORTH ST</b>	<b>NNE 1/2 - 1 (0.733 mi.)</b>	<b>AM189</b>	<b>1084</b>
Release Tracking Number / Current Status: 3-0026378 / RAONR				
<b>CABLE LINE S145</b>	<b>NEW DERBY ST AT DODG</b>	<b>ENE 1/2 - 1 (0.736 mi.)</b>	<b>AN190</b>	<b>1087</b>
Release Tracking Number / Current Status: 3-0028862 / RAONR				
<b>NO LOCATION AID</b>	<b>90 NORTH ST</b>	<b>NE 1/2 - 1 (0.737 mi.)</b>	<b>AL191</b>	<b>1092</b>
Release Tracking Number / Current Status: 3-0012248 / RAONR				
<b>FRANKLIN ST</b>	<b>90 NORTH ST</b>	<b>NE 1/2 - 1 (0.737 mi.)</b>	<b>AL192</b>	<b>1094</b>
Release Tracking Number / Current Status: 3-0023271 / RAO				
<b>HESS STATION 21519</b>	<b>90 NORTH ST</b>	<b>NE 1/2 - 1 (0.737 mi.)</b>	<b>AL193</b>	<b>1097</b>
Release Tracking Number / Current Status: 3-0023641 / RAO				
<b>GASOLINE STATION</b>	<b>90 NORTH MAIN ST</b>	<b>NE 1/2 - 1 (0.737 mi.)</b>	<b>AL194</b>	<b>1100</b>
Release Tracking Number / Current Status: 3-0030132 / RAO				
<b>NO LOCATION AID</b>	<b>65 WALNUT ST</b>	<b>NW 1/2 - 1 (0.737 mi.)</b>	<b>195</b>	<b>1106</b>
Release Tracking Number / Current Status: 3-0019419 / RAO				
<b>NO LOCATION AID</b>	<b>105 NORTH ST</b>	<b>NE 1/2 - 1 (0.739 mi.)</b>	<b>AM196</b>	<b>1121</b>
Release Tracking Number / Current Status: 3-0020329 / RAONR				
<b>PROPERTY</b>	<b>90 LAFAYETTE ST</b>	<b>E 1/2 - 1 (0.745 mi.)</b>	<b>197</b>	<b>1126</b>
Release Tracking Number / Current Status: 3-0024213 / RAO				
<b>NO LOCATION AID</b>	<b>42 OAK ST</b>	<b>WNW 1/2 - 1 (0.748 mi.)</b>	<b>199</b>	<b>1132</b>
Release Tracking Number / Current Status: 3-0024734 / RAO				
<b>LAFAYETTE PARK</b>	<b>124 LAFAYETTE STREET</b>	<b>E 1/2 - 1 (0.754 mi.)</b>	<b>202</b>	<b>1168</b>
Release Tracking Number / Current Status: 3-0034220 / PSC				
<b>NO LOCATION AID</b>	<b>7 FRANKLIN ST</b>	<b>NE 1/2 - 1 (0.759 mi.)</b>	<b>AP204</b>	<b>1178</b>
Release Tracking Number / Current Status: 3-0021631 / DPS				
<b>PROPERTY</b>	<b>76 LAFAYETTE ST</b>	<b>ENE 1/2 - 1 (0.765 mi.)</b>	<b>AN205</b>	<b>1180</b>
Release Tracking Number / Current Status: 3-0026083 / RAO				
<b>SALEM FIRE DEPT</b>	<b>48 LAFAYETTE ST</b>	<b>ENE 1/2 - 1 (0.771 mi.)</b>	<b>AN206</b>	<b>1181</b>



## EXECUTIVE SUMMARY

Release Tracking Number / Current Status: 3-0004491 / RAO				
<b>S145 ELECTRIC TRANSM</b>	<b>DERBY &amp; LAFAYETTE ST</b>	<b>ENE 1/2 - 1 (0.779 mi.)</b>	<b>AN207</b>	<b>1190</b>
Release Tracking Number / Current Status: 3-0026124 / PSNC				
<b>IDEAL TRANSMISSIONS</b>	<b>9 FRANKLIN ST</b>	<b>NE 1/2 - 1 (0.784 mi.)</b>	<b>AP208</b>	<b>1204</b>
Release Tracking Number / Current Status: 3-0034886 / UNCLSS				
<b>BEHIND EARLY TV AND</b>	<b>83 LAFAYETTE ST</b>	<b>ENE 1/2 - 1 (0.785 mi.)</b>	<b>AQ209</b>	<b>1207</b>
Release Tracking Number / Current Status: 3-0021014 / RAO				
<b>NO LOCATION AID</b>	<b>CANAL ST @ MEADOW ST</b>	<b>SE 1/2 - 1 (0.789 mi.)</b>	<b>AR210</b>	<b>1208</b>
Release Tracking Number / Current Status: 3-0020608 / RAO				
<b>FOREIGN CAR CENTER</b>	<b>55-57 WALNUT ST</b>	<b>NW 1/2 - 1 (0.792 mi.)</b>	<b>AS211</b>	<b>1210</b>
Release Tracking Number / Current Status: 3-0000766 / RAO				
<b>SALEM WAREHOUSE</b>	<b>12 FRANKLIN ST.</b>	<b>NE 1/2 - 1 (0.793 mi.)</b>	<b>AP212</b>	<b>1211</b>
Release Tracking Number / Current Status: 3-0001710 / DEPNFA				
<b>MBTA SALEM STATION</b>	<b>252 BRIDGE STREET</b>	<b>NE 1/2 - 1 (0.794 mi.)</b>	<b>213</b>	<b>1214</b>
Release Tracking Number / Current Status: 3-0033496 / RAONR				
Release Tracking Number / Current Status: 3-0031737 / PSC				
<b>DERBY LOFTS</b>	<b>71 LAFAYETTE ST</b>	<b>ENE 1/2 - 1 (0.795 mi.)</b>	<b>214</b>	<b>1226</b>
Release Tracking Number / Current Status: 3-0023176 / RAO				
<b>COMMERCIAL PROPERTY</b>	<b>58 WALNUT STREET</b>	<b>NW 1/2 - 1 (0.796 mi.)</b>	<b>AS215</b>	<b>1227</b>
Release Tracking Number / Current Status: 3-0032841 / PSC				
<b>CORNER OF MEADOW ST</b>	<b>141 CANAL ST</b>	<b>SE 1/2 - 1 (0.803 mi.)</b>	<b>AR216</b>	<b>1229</b>
Release Tracking Number / Current Status: 3-0018172 / DPS				
Release Tracking Number / Current Status: 3-0016727 / RAO				
<b>CORNER OF BROADWAY</b>	<b>125 OCEAN AVE</b>	<b>SE 1/2 - 1 (0.804 mi.)</b>	<b>AT217</b>	<b>1233</b>
Release Tracking Number / Current Status: 3-0015312 / RAO				
<b>NO LOCATION AID</b>	<b>17 CENTRAL ST</b>	<b>ENE 1/2 - 1 (0.809 mi.)</b>	<b>218</b>	<b>1236</b>
Release Tracking Number / Current Status: 3-0023196 / DPS				
<b>NO LOCATION AID</b>	<b>17 MEADOW ST</b>	<b>SE 1/2 - 1 (0.812 mi.)</b>	<b>AR219</b>	<b>1240</b>
Release Tracking Number / Current Status: 3-0013526 / RAO				
Release Tracking Number / Current Status: 3-0024472 / RAONR				
<b>NEAR BROADWAY AND CA</b>	<b>10R BROADWAY</b>	<b>SE 1/2 - 1 (0.814 mi.)</b>	<b>AT220</b>	<b>1254</b>
Release Tracking Number / Current Status: 3-0016873 / RAO				
<b>SHAWMUT-WALNUT CORPO</b>	<b>45-47 WALNUT ST</b>	<b>NW 1/2 - 1 (0.827 mi.)</b>	<b>222</b>	<b>1260</b>
Release Tracking Number / Current Status: 3-0026654 / RAO				
<b>GOODYEAR AUTO SERVIC</b>	<b>311 DERBY STREET</b>	<b>ENE 1/2 - 1 (0.830 mi.)</b>	<b>AQ223</b>	<b>1269</b>
Release Tracking Number / Current Status: 3-0033756 / PSNC				
<b>24 OAK STREET</b>	<b>24 OAK ST UNIT 3</b>	<b>WNW 1/2 - 1 (0.836 mi.)</b>	<b>225</b>	<b>1281</b>
Release Tracking Number / Current Status: 3-0028971 / RAO				
<b>MCDONALD'S</b>	<b>150 CANAL STREET</b>	<b>SE 1/2 - 1 (0.837 mi.)</b>	<b>AT226</b>	<b>1288</b>
Release Tracking Number / Current Status: 3-0034275 / UNCLSS				
<b>SW CORNER OF UNION &amp;</b>	<b>28 PALEOLOGOS ST</b>	<b>NNW 1/2 - 1 (0.847 mi.)</b>	<b>228</b>	<b>1301</b>
Release Tracking Number / Current Status: 3-0015687 / RAO				
<b>NO LOCATION AID</b>	<b>15 PEABODY ST</b>	<b>E 1/2 - 1 (0.851 mi.)</b>	<b>229</b>	<b>1303</b>
Release Tracking Number / Current Status: 3-0025611 / RAO				
Release Tracking Number / Current Status: 3-0028431 / RAONR				
<b>NO LOCATION AID</b>	<b>200 CANAL ST</b>	<b>SE 1/2 - 1 (0.857 mi.)</b>	<b>AU230</b>	<b>1324</b>
Release Tracking Number / Current Status: 3-0018917 / RAO				

## EXECUTIVE SUMMARY

Release Tracking Number / Current Status: 3-0018248 / RAO			
<b>NORTH RIVER (ROADSID</b>	<b>5 WEBSTER ST</b>	<b>NW 1/2 - 1 (0.859 mi.)</b>	<b>AV231 1331</b>
Release Tracking Number / Current Status: 3-0026365 / RAO			
<b>COMMERCIAL PROPERTY</b>	<b>27R MASON STREET</b>	<b>WNW 1/2 - 1 (0.860 mi.)</b>	<b>232 1336</b>
Release Tracking Number / Current Status: 3-0029890 / RAO			
<b>NO LOCATION AID</b>	<b>16 SPRING ST</b>	<b>WNW 1/2 - 1 (0.861 mi.)</b>	<b>233 1342</b>
Release Tracking Number / Current Status: 3-0017556 / RAO			
<b>JEFFERY BROTHERS WAR</b>	<b>15 BROADWAY</b>	<b>SE 1/2 - 1 (0.865 mi.)</b>	<b>234 1343</b>
Release Tracking Number / Current Status: 3-0019954 / RAO			
<b>MARQUIS CLEANERS</b>	<b>26 HERSEY ST</b>	<b>SE 1/2 - 1 (0.867 mi.)</b>	<b>AU235 1349</b>
Release Tracking Number / Current Status: 3-0010329 / ROSTRM			
<b>PROPERTY</b>	<b>24 WINTER ST</b>	<b>WNW 1/2 - 1 (0.868 mi.)</b>	<b>AW236 1376</b>
Release Tracking Number / Current Status: 3-0000998 / DEPNFA			
<b>PAUL FERROGAMO AS TR</b>	<b>2 WEBSTER ST</b>	<b>NW 1/2 - 1 (0.869 mi.)</b>	<b>237 1378</b>
Release Tracking Number / Current Status: 3-0003796 / RAO			
<b>PEABODY ESSEX MUSEUM</b>	<b>161 ESSEX STREET</b>	<b>ENE 1/2 - 1 (0.872 mi.)</b>	<b>238 1385</b>
Release Tracking Number / Current Status: 3-0033992 / TIERII			
Release Tracking Number / Current Status: 3-0023396 / TMPS			
<b>DAVE &amp; JACK'S SERVIC</b>	<b>289 DERBY ST</b>	<b>ENE 1/2 - 1 (0.873 mi.)</b>	<b>AX239 1439</b>
Release Tracking Number / Current Status: 3-0015479 / URAM			
<b>CALENDAR PRESS</b>	<b>28 WINTER ST</b>	<b>WNW 1/2 - 1 (0.873 mi.)</b>	<b>AW240 1452</b>
Release Tracking Number / Current Status: 3-0001177 / RAO			
<b>NO LOCATION AID</b>	<b>22 HERSEY ST</b>	<b>SE 1/2 - 1 (0.876 mi.)</b>	<b>241 1457</b>
Release Tracking Number / Current Status: 3-0013300 / RAO			
<b>WALNUT AND WILLIS ST</b>	<b>32 TO 36 WALNUT ST</b>	<b>NW 1/2 - 1 (0.880 mi.)</b>	<b>242 1463</b>
Release Tracking Number / Current Status: 3-0022109 / RAO			
<b>FURLONG PARK</b>	<b>20 FRANKLIN STREET</b>	<b>NE 1/2 - 1 (0.881 mi.)</b>	<b>243 1466</b>
Release Tracking Number / Current Status: 3-0029987 / RAONR			
<b>ROADWAY STA 242+30 L</b>	<b>190 BRIDGE ST</b>	<b>NE 1/2 - 1 (0.886 mi.)</b>	<b>AY244 1476</b>
Release Tracking Number / Current Status: 3-0027869 / RAO			
Release Tracking Number / Current Status: 3-0010900 / RAO			
Release Tracking Number / Current Status: 3-0031129 / PSC			
Release Tracking Number / Current Status: 3-0017564 / RAONR			
Release Tracking Number / Current Status: 3-0014313 / RAO			
<b>VICTORY TANNING CORP</b>	<b>23 UPTON ST</b>	<b>NW 1/2 - 1 (0.889 mi.)</b>	<b>AV246 1540</b>
Release Tracking Number / Current Status: 3-0000584 / RAO			
<b>OLD TANNERY DICROCE</b>	<b>21 WINTER ST</b>	<b>WNW 1/2 - 1 (0.889 mi.)</b>	<b>AW247 1542</b>
Release Tracking Number / Current Status: 3-0000411 / DEPNFA			
<b>BOB MARTINACK</b>	<b>285 DERBY ST</b>	<b>ENE 1/2 - 1 (0.895 mi.)</b>	<b>AX248 1543</b>
Release Tracking Number / Current Status: 3-0013216 / RAO			
<b>FORMER SWEDES AUTO B</b>	<b>13 MASON ST</b>	<b>WNW 1/2 - 1 (0.901 mi.)</b>	<b>AZ249 1553</b>
Release Tracking Number / Current Status: 3-0021210 / RAO			
<b>E MCGRATH INC</b>	<b>35 OSBORNE ST</b>	<b>NE 1/2 - 1 (0.902 mi.)</b>	<b>250 1557</b>
Release Tracking Number / Current Status: 3-0021311 / RAO			
<b>SALEM #1 SUBSTATION</b>	<b>25 PEABODY ST</b>	<b>E 1/2 - 1 (0.905 mi.)</b>	<b>251 1559</b>
Release Tracking Number / Current Status: 3-0026886 / RAO			
Release Tracking Number / Current Status: 3-0026270 / RAO			
<b>NORTHERLY ALONG MBTA</b>	<b>BRIDGE STREET AT SAI</b>	<b>NE 1/2 - 1 (0.908 mi.)</b>	<b>AY252 1568</b>

## EXECUTIVE SUMMARY

Release Tracking Number / Current Status: 3-0025834 / RAO			
<b>SHAW'S INC</b>	<b>48 BROADWAY</b>	<b>SE 1/2 - 1 (0.909 mi.)</b>	<b>BA253 1572</b>
Release Tracking Number / Current Status: 3-0033484 / DPS			
<b>DOW STREET LLC</b>	<b>52-60 DOW ST</b>	<b>E 1/2 - 1 (0.909 mi.)</b>	<b>BB254 1575</b>
Release Tracking Number / Current Status: 3-0024676 / RAO			
<b>PROPERTY</b>	<b>278 DERBY ST</b>	<b>ENE 1/2 - 1 (0.910 mi.)</b>	<b>BC255 1577</b>
Release Tracking Number / Current Status: 3-0003174 / PENNFA			
<b>NO LOCATION AID</b>	<b>283 DERBY ST</b>	<b>ENE 1/2 - 1 (0.910 mi.)</b>	<b>AX256 1579</b>
Release Tracking Number / Current Status: 3-0026624 / RAO			
<b>COMMERCIAL PROPERTY</b>	<b>3 MASON ST</b>	<b>WNW 1/2 - 1 (0.922 mi.)</b>	<b>AZ257 1585</b>
Release Tracking Number / Current Status: 3-0000196 / RAO			
<b>NO LOCATION AID</b>	<b>50 BROADWAY</b>	<b>SE 1/2 - 1 (0.927 mi.)</b>	<b>BA258 1594</b>
Release Tracking Number / Current Status: 3-0024404 / RAO			
Release Tracking Number / Current Status: 3-0002310 / DPS			
<b>NO LOCATION AID</b>	<b>6 AND 8 HERSHEY ST</b>	<b>SE 1/2 - 1 (0.930 mi.)</b>	<b>259 1599</b>
Release Tracking Number / Current Status: 3-0017845 / RAO			
<b>AT INTERSECTION OF N</b>	<b>50 PALMER ST</b>	<b>E 1/2 - 1 (0.931 mi.)</b>	<b>BD260 1604</b>
Release Tracking Number / Current Status: 3-0022894 / RAO			
<b>NO LOCATION AID</b>	<b>274 DERBY ST</b>	<b>ENE 1/2 - 1 (0.933 mi.)</b>	<b>BC261 1611</b>
Release Tracking Number / Current Status: 3-0011479 / RAO			
<b>64 1/2 HARBOR STREET</b>	<b>64 1/2 HARBOR ST</b>	<b>E 1/2 - 1 (0.933 mi.)</b>	<b>262 1616</b>
Release Tracking Number / Current Status: 3-0030458 / RAO			
<b>PEQUOT FILLING STATI</b>	<b>84 CONGRESS ST</b>	<b>E 1/2 - 1 (0.937 mi.)</b>	<b>BB263 1624</b>
Release Tracking Number / Current Status: 3-0029299 / RAO			
<b>COMMERCIAL PROPERTY</b>	<b>37 FOSTER ST</b>	<b>WNW 1/2 - 1 (0.943 mi.)</b>	<b>264 1627</b>
Release Tracking Number / Current Status: 3-0003653 / RAO			
<b>GETTY OIL</b>	<b>92 FOSTER ST</b>	<b>WNW 1/2 - 1 (0.951 mi.)</b>	<b>BE265 1634</b>
Release Tracking Number / Current Status: 3-0022722 / RAO			
<b>FURNITURE FREIGHT TE</b>	<b>65-67 FOSTER ST</b>	<b>WNW 1/2 - 1 (0.952 mi.)</b>	<b>BF266 1641</b>
Release Tracking Number / Current Status: 3-0003735 / RAO			
<b>ADJACENT TO 8 BIRNEY</b>	<b>96 FOSTER ST</b>	<b>WNW 1/2 - 1 (0.952 mi.)</b>	<b>BE267 1642</b>
Release Tracking Number / Current Status: 3-0013395 / DPS			
<b>O'KEEFE ICE RINK</b>	<b>225 CANAL STREET</b>	<b>SE 1/2 - 1 (0.954 mi.)</b>	<b>BG268 1658</b>
Release Tracking Number / Current Status: 3-0031106 / RAO			
<b>HAWTHORNE HOTEL</b>	<b>120 ESSEX ST</b>	<b>ENE 1/2 - 1 (0.955 mi.)</b>	<b>269 1669</b>
Release Tracking Number / Current Status: 3-0019956 / RAO			
<b>TREMONT CROSSING</b>	<b>47 TREMONT STREET</b>	<b>NW 1/2 - 1 (0.956 mi.)</b>	<b>BH270 1673</b>
Release Tracking Number / Current Status: 3-0033310 / TIERII			
<b>NO LOCATION AID</b>	<b>LEAVITT AND CONGRESS</b>	<b>E 1/2 - 1 (0.956 mi.)</b>	<b>BD271 1677</b>
Release Tracking Number / Current Status: 3-0017202 / URAM			
<b>41 HARDY STREET / MA</b>	<b>8 WALNUT ST</b>	<b>NW 1/2 - 1 (0.958 mi.)</b>	<b>BI272 1679</b>
Release Tracking Number / Current Status: 3-0024250 / TMPS			
Release Tracking Number / Current Status: 3-0001089 / PSC			
<b>INTERSECTION</b>	<b>PEABODY WARD AND CON</b>	<b>E 1/2 - 1 (0.960 mi.)</b>	<b>273 1702</b>
Release Tracking Number / Current Status: 3-0028463 / RAO			
<b>NO LOCATION AID</b>	<b>79 FOSTER STREET</b>	<b>WNW 1/2 - 1 (0.962 mi.)</b>	<b>BF274 1705</b>
Release Tracking Number / Current Status: 3-0019277 / RAO			



## EXECUTIVE SUMMARY

Release Tracking Number / Current Status: 3-0034201 / PSC				
<b>SOUTHLAND CORPORATIO</b>	<b>CONGRESS AND DERBY S</b>	<b>ENE 1/2 - 1 (0.963 mi.)</b>	<b>BJ275</b>	<b>1711</b>
Release Tracking Number / Current Status: 3-0001480 / RAO				
<b>SHETLAND PROPERTIES,</b>	<b>45 CONGRESS ST</b>	<b>E 1/2 - 1 (0.963 mi.)</b>	<b>BK276</b>	<b>1716</b>
Release Tracking Number / Current Status: 3-0025120 / RAO				
<b>MASON ST</b>	<b>89 FOSTER ST</b>	<b>WNW 1/2 - 1 (0.971 mi.)</b>	<b>BE278</b>	<b>1734</b>
Release Tracking Number / Current Status: 3-0017991 / RAO				
<b>COMMERCIAL PROPERTY</b>	<b>19 CONGRESS ST</b>	<b>ENE 1/2 - 1 (0.972 mi.)</b>	<b>BJ279</b>	<b>1735</b>
Release Tracking Number / Current Status: 3-0022824 / RAO				
<b>PICKERING WHARF MARI</b>	<b>23 CONGRESS ST</b>	<b>ENE 1/2 - 1 (0.973 mi.)</b>	<b>BK280</b>	<b>1742</b>
Release Tracking Number / Current Status: 3-0023136 / RAONR				
<b>PEABODY AUTO SALVAGE</b>	<b>98 FOSTER ST</b>	<b>WNW 1/2 - 1 (0.976 mi.)</b>	<b>BL281</b>	<b>1747</b>
Release Tracking Number / Current Status: 3-0024257 / URAM				
<b>SALEM ST COLL OKEEFE</b>	<b>CANAL ST</b>	<b>SE 1/2 - 1 (0.979 mi.)</b>	<b>BG282</b>	<b>1748</b>
Release Tracking Number / Current Status: 3-0010992 / RAO				
<b>INTERSECTION</b>	<b>DERBY ST HAWTHORNE A</b>	<b>ENE 1/2 - 1 (0.984 mi.)</b>	<b>BJ285</b>	<b>1761</b>
Release Tracking Number / Current Status: 3-0010741 / RAO				
<b>MASSACHUSETTS ELECTR</b>	<b>DERBY ST HAWTHORNE B</b>	<b>ENE 1/2 - 1 (0.992 mi.)</b>	<b>BJ286</b>	<b>1764</b>
Release Tracking Number / Current Status: 3-0002898 / RAO				
<b>NO LOCATION AID</b>	<b>101R FOSTER ST</b>	<b>WNW 1/2 - 1 (0.993 mi.)</b>	<b>BL287</b>	<b>1765</b>
Release Tracking Number / Current Status: 3-0020369 / RAONR				
<b>SESD GRIT &amp; GREASE C</b>	<b>WALNUT ST</b>	<b>NW 1/2 - 1 (0.993 mi.)</b>	<b>BI288</b>	<b>1772</b>
Release Tracking Number / Current Status: 3-0001703 / RAO				
<b>NO LOCATION AID</b>	<b>DERBY STREET AND HAW</b>	<b>ENE 1/2 - 1 (0.994 mi.)</b>	<b>BJ289</b>	<b>1774</b>
Release Tracking Number / Current Status: 3-0023029 / RAO				

### State and tribal leaking storage tank lists

MA LUST: Sites within the Releases Database that have a UST listed as its source.

A review of the MA LUST list, as provided by EDR, and dated 07/10/2018 has revealed that there are 14 MA LUST sites within approximately 0.5 miles of the target property.

<u>Equal/Higher Elevation</u>	<u>Address</u>	<u>Direction / Distance</u>	<u>Map ID</u>	<u>Page</u>
<b>FAIRWEATHER APTS</b>	<b>40R HIGHLAND AVE</b>	<b>SE 1/8 - 1/4 (0.132 mi.)</b>	<b>E32</b>	<b>131</b>
Release Tracking Number / Current Status: 3-0004660 / PENNFA				
<b>SALEM ORTHOPEDIC SUR</b>	<b>6 COLBY ST</b>	<b>S 1/8 - 1/4 (0.234 mi.)</b>	<b>L66</b>	<b>285</b>
Release Tracking Number / Current Status: 3-0000097 / DEPND				
<u>Lower Elevation</u>	<u>Address</u>	<u>Direction / Distance</u>	<u>Map ID</u>	<u>Page</u>
<b>GTE PRODUCTS CORP</b>	<b>60 BOSTON ST</b>	<b>N 0 - 1/8 (0.095 mi.)</b>	<b>A16</b>	<b>49</b>
Release Tracking Number / Current Status: 3-0000427 / RAO				
Release Tracking Number / Current Status: 3-0016766 / RAO				
<b>FORMER FLYNN TAN SITE</b>	<b>70-92 BOSTON ST</b>	<b>N 1/8 - 1/4 (0.149 mi.)</b>	<b>G35</b>	<b>151</b>
Release Tracking Number / Current Status: 3-0026015 / RAONR				
<b>LITWIN MOTORS</b>	<b>406 ESSEX ST</b>	<b>ENE 1/8 - 1/4 (0.171 mi.)</b>	<b>H47</b>	<b>205</b>

## EXECUTIVE SUMMARY

Release Tracking Number / Current Status: 3-0000726 / RAO				
<b>NO LOCATION AID</b>	<b>28 GOODHUE STREET</b>	<b>N 1/8 - 1/4 (0.206 mi.)</b>	<b>K55</b>	<b>226</b>
Release Tracking Number / Current Status: 3-0031744 / PSNC				
<b>HEALTH AND EDUCATION</b>	<b>162 FEDERAL ST</b>	<b>NE 1/8 - 1/4 (0.229 mi.)</b>	<b>60</b>	<b>249</b>
Release Tracking Number / Current Status: 3-0027023 / TIERII				
<b>SALEM SUEDE CO</b>	<b>72 FLINT ST</b>	<b>NNE 1/4 - 1/2 (0.320 mi.)</b>	<b>U105</b>	<b>413</b>
Release Tracking Number / Current Status: 3-0030380 / STMRET				
<b>NO LOCATION AID</b>	<b>50 GROVE ST</b>	<b>N 1/4 - 1/2 (0.321 mi.)</b>	<b>P106</b>	<b>454</b>
Release Tracking Number / Current Status: 3-0014094 / RAO				
<b>NO LOCATION AID</b>	<b>11 HATHORNE ST</b>	<b>E 1/4 - 1/2 (0.363 mi.)</b>	<b>121</b>	<b>627</b>
Release Tracking Number / Current Status: 3-0010511 / RAO				
<b>NO LOCATION AID</b>	<b>23 CHESTNUT ST</b>	<b>ENE 1/4 - 1/2 (0.409 mi.)</b>	<b>125</b>	<b>666</b>
Release Tracking Number / Current Status: 3-0024422 / RAO				
<b>MICHAUD BUS LINES IN</b>	<b>61 JEFFERSON AVE</b>	<b>SE 1/4 - 1/2 (0.444 mi.)</b>	<b>129</b>	<b>685</b>
Release Tracking Number / Current Status: 3-0004724 / RAO				
<b>RYDER TRUCK RENTAL L</b>	<b>59 JEFFERSON AVE</b>	<b>ESE 1/4 - 1/2 (0.445 mi.)</b>	<b>130</b>	<b>689</b>
Release Tracking Number / Current Status: 3-0003651 / RAO				
<b>NO LOCATION AID</b>	<b>43 JEFFERSON AVE</b>	<b>ESE 1/4 - 1/2 (0.484 mi.)</b>	<b>135</b>	<b>709</b>
Release Tracking Number / Current Status: 3-0014205 / RAO				
Release Tracking Number / Current Status: 3-0029679 / RAO				

MA LAST: The Leaking Aboveground Storage Tanks database

A review of the MA LAST list, as provided by EDR, and dated 07/10/2018 has revealed that there are 6 MA LAST sites within approximately 0.5 miles of the target property.

<u>Equal/Higher Elevation</u>	<u>Address</u>	<u>Direction / Distance</u>	<u>Map ID</u>	<u>Page</u>
<b>NO LOCATION AID</b>	<b>41 BUTLER ST</b>	<b>NW 1/8 - 1/4 (0.234 mi.)</b>	<b>62</b>	<b>274</b>
Release Tracking Number / Current Status: 3-0020328 / RAO				
<b>CHARLES BRENNAN, AS</b>	<b>9 COLBY ST</b>	<b>S 1/8 - 1/4 (0.235 mi.)</b>	<b>67</b>	<b>287</b>
Release Tracking Number / Current Status: 3-0027104 / RAO				
<u>Lower Elevation</u>	<u>Address</u>	<u>Direction / Distance</u>	<u>Map ID</u>	<u>Page</u>
<b>RESIDENCE</b>	<b>414 ESSEX STREET</b>	<b>ENE 1/8 - 1/4 (0.138 mi.)</b>	<b>H33</b>	<b>133</b>
Release Tracking Number / Current Status: 3-0034189 / PSNC				
<b>N PINE ST</b>	<b>FOWLER ST</b>	<b>NE 1/8 - 1/4 (0.189 mi.)</b>	<b>52</b>	<b>217</b>
Release Tracking Number / Current Status: 3-0011389 / RAO				
<b>SALEM OIL &amp; GREASE C</b>	<b>60 GROVE ST.</b>	<b>N 1/4 - 1/2 (0.282 mi.)</b>	<b>P78</b>	<b>323</b>
Release Tracking Number / Current Status: 3-0024908 / RAONR				
Release Tracking Number / Current Status: 3-0022167 / RAONR				
<b>SALEM SUEDE CO</b>	<b>72 FLINT ST</b>	<b>NNE 1/4 - 1/2 (0.320 mi.)</b>	<b>U105</b>	<b>413</b>
Release Tracking Number / Current Status: 3-0029082 / RAO				
Release Tracking Number / Current Status: 3-0029083 / RAO				

## EXECUTIVE SUMMARY

### State and tribal registered storage tank lists

MA UST: The Underground Storage Tank database contains registered USTs. USTs are regulated under Subtitle I of the Resource Conservation and Recovery Act (RCRA). The data come from the Department of Environmental Protection's Summary Listing of all the Tanks Registered in the State of Massachusetts.

A review of the MA UST list, as provided by EDR, and dated 11/02/2018 has revealed that there are 6 MA UST sites within approximately 0.25 miles of the target property.

<u>Equal/Higher Elevation</u>	<u>Address</u>	<u>Direction / Distance</u>	<u>Map ID</u>	<u>Page</u>
<b>SPIRO'S ENERGY &amp; AUT</b> Tank Status: Tank Removed Tank Status: In Use Facility Id: 5877	<b>119 BOSTON ST</b>	<b>NNW 1/8 - 1/4 (0.234 mi.)</b>	<b>M65</b>	<b>280</b>
<u>Lower Elevation</u>	<u>Address</u>	<u>Direction / Distance</u>	<u>Map ID</u>	<u>Page</u>
<b>IDEAL FINISHING COMP</b> Tank Status: Tank Removed Facility Id: 5859	<b>59 BOSTON ST</b>	<b>NNE 0 - 1/8 (0.051 mi.)</b>	<b>A2</b>	<b>8</b>
<b>JOHN FLYNN &amp; SONS IN</b> Tank Status: Tank Closure In-Plac Facility Id: 5852	<b>80 BOSTON ST</b>	<b>N 1/8 - 1/4 (0.159 mi.)</b>	<b>I42</b>	<b>196</b>
<b>CITY OF SALEM FIRE D</b> Tank Status: Tank Removed Facility Id: 40790	<b>415 ESSEX ST</b>	<b>E 1/8 - 1/4 (0.162 mi.)</b>	<b>H44</b>	<b>199</b>
<b>LITWIN MOTOR CO</b> Tank Status: Tank Removed Facility Id: 5874	<b>406 ESSEX ST</b>	<b>ENE 1/8 - 1/4 (0.171 mi.)</b>	<b>H45</b>	<b>200</b>
<b>COOPER'S GARAGE</b> Tank Status: Tank Removed Facility Id: 40799	<b>405 A ESSEX ST</b>	<b>ENE 1/8 - 1/4 (0.182 mi.)</b>	<b>H51</b>	<b>215</b>

MA AST: The Aboveground Storage Tank database contains registered ASTs. The data come from the Department of Environmental Protection's Summary Listing of all the Tanks Registered in the State of Massachusetts.

A review of the MA AST list, as provided by EDR, has revealed that there are 2 MA AST sites within approximately 0.25 miles of the target property.

<u>Equal/Higher Elevation</u>	<u>Address</u>	<u>Direction / Distance</u>	<u>Map ID</u>	<u>Page</u>
<b>SPIROS ENERGY INC</b> Database: AST, Date of Government Version: 07/13/2018	<b>119 BOSTON ST</b>	<b>NNW 1/8 - 1/4 (0.234 mi.)</b>	<b>M64</b>	<b>279</b>
<b>SPIRO'S ENERGY &amp; AUT</b> Database: AST, Date of Government Version: 07/13/2018 Release Tracking Number: 5877	<b>119 BOSTON ST</b>	<b>NNW 1/8 - 1/4 (0.234 mi.)</b>	<b>M65</b>	<b>280</b>



## EXECUTIVE SUMMARY

### **State and tribal institutional control / engineering control registries**

MA INST CONTROL: Activity and Use Limitations establish limits and conditions on the future use of contaminated property, and therefore allow cleanups to be tailored to these uses.

A review of the MA INST CONTROL list, as provided by EDR, and dated 07/10/2018 has revealed that there are 13 MA INST CONTROL sites within approximately 0.5 miles of the target property.

<u>Equal/Higher Elevation</u>	<u>Address</u>	<u>Direction / Distance</u>	<u>Map ID</u>	<u>Page</u>
<b>RESIDENCE</b> Release Tracking Number: 3-0025076	<b>3 PURITAN RD</b>	<b>WNW 1/4 - 1/2 (0.325 mi.)</b>	<b>Q108</b>	<b>462</b>
<b>WITCHCRAFT SCHOOL OF</b> Release Tracking Number: 3-0021323	<b>1 FREDERICK ST</b>	<b>W 1/4 - 1/2 (0.390 mi.)</b>	<b>124</b>	<b>654</b>
<u>Lower Elevation</u>	<u>Address</u>	<u>Direction / Distance</u>	<u>Map ID</u>	<u>Page</u>
<b>FMR GAS STATION</b> Release Tracking Number: 3-0013814	<b>45 BOSTON ST</b>	<b>NNE 0 - 1/8 (0.062 mi.)</b>	<b>B6</b>	<b>21</b>
<b>SPLAINE PARK</b> Release Tracking Number: 3-0031906	<b>23R MAY STREET</b>	<b>ENE 0 - 1/8 (0.084 mi.)</b>	<b>11</b>	<b>38</b>
<b>GTE PRODUCTS CORP</b> Release Tracking Number: 3-0016766 Release Tracking Number: 3-0000427	<b>60 BOSTON ST</b>	<b>N 0 - 1/8 (0.095 mi.)</b>	<b>A16</b>	<b>49</b>
<b>NO LOCATION AID</b> Release Tracking Number: 3-0021284	<b>2 GOODHUE ST</b>	<b>NNE 1/8 - 1/4 (0.130 mi.)</b>	<b>G31</b>	<b>127</b>
<b>NO LOCATION AID</b> Release Tracking Number: 3-0021287	<b>12 GOODHUE ST</b>	<b>N 1/8 - 1/4 (0.154 mi.)</b>	<b>G38</b>	<b>183</b>
<b>BRIDGE ST INTERSECT</b> Release Tracking Number: 3-0022816	<b>2 AND 12 GOODHUE ST</b>	<b>N 1/8 - 1/4 (0.154 mi.)</b>	<b>G41</b>	<b>193</b>
<b>NO LOCATION AID</b> Release Tracking Number: 3-0022996	<b>28 GOODHUE STREET</b>	<b>N 1/8 - 1/4 (0.206 mi.)</b>	<b>K56</b>	<b>233</b>
<b>SALEM OIL &amp; GREASE C</b> Release Tracking Number: 3-0002131	<b>60 GROVE ST.</b>	<b>N 1/4 - 1/2 (0.282 mi.)</b>	<b>P78</b>	<b>323</b>
<b>NO LOCATION AID</b> Release Tracking Number: 3-0017817	<b>86 JACKSON ST</b>	<b>ESE 1/4 - 1/2 (0.346 mi.)</b>	<b>W117</b>	<b>479</b>
<b>ERTEC</b> Release Tracking Number: 3-0029608	<b>102-108 JACKSON ST</b>	<b>ESE 1/4 - 1/2 (0.417 mi.)</b>	<b>126</b>	<b>673</b>
<b>RYDER TRUCK RENTAL L</b> Release Tracking Number: 3-0003651	<b>59 JEFFERSON AVE</b>	<b>ESE 1/4 - 1/2 (0.445 mi.)</b>	<b>130</b>	<b>689</b>

### **State and tribal Brownfields sites**

MA BROWNFIELDS: Under Massachusetts law, M.G.L. c. 21E is the statute that governs the cleanup of releases of oil and/or hazardous material to the environment. The Brownfields Act of 1998 amended M.G.L. c. 21E by establishing significant liability relief and financial incentives to spur the redevelopment of brownfields, while ensuring that the Commonwealth's environmental standards are met. Most brownfields are redeveloped with the benefit of liability protections that operate automatically under M.G.L. c. 21E.

A review of the MA BROWNFIELDS list, as provided by EDR, has revealed that there are 3 MA BROWNFIELDS

## EXECUTIVE SUMMARY

sites within approximately 0.5 miles of the target property.

<u>Lower Elevation</u>	<u>Address</u>	<u>Direction / Distance</u>	<u>Map ID</u>	<u>Page</u>
<b>FORMER FLYNN TAN SITE</b> Database: BROWNFIELDS 2, Date of Government Version: 05/22/2017 MCP Status: RAO RTN: 3-0024618	<b>70-92 BOSTON ST</b>	<b>N 1/8 - 1/4 (0.149 mi.)</b>	<b>G35</b>	<b>151</b>
<b>SALEM OIL &amp; GREASE C</b> Database: BROWNFIELDS 2, Date of Government Version: 05/22/2017 MCP Status: TIER 2 RTN: 3-0002131	<b>60 GROVE ST</b>	<b>N 1/4 - 1/2 (0.282 mi.)</b>	<b>P81</b>	<b>371</b>
<b>SALEM SUEDE CO</b> Database: BROWNFIELDS 2, Date of Government Version: 05/22/2017 MCP Status: STMRET RTN: 3-0030380	<b>72 FLINT ST</b>	<b>NNE 1/4 - 1/2 (0.320 mi.)</b>	<b>U105</b>	<b>413</b>

### ADDITIONAL ENVIRONMENTAL RECORDS

#### **Local Brownfield lists**

US BROWNFIELDS: The EPA's listing of Brownfields properties from the Cleanups in My Community program, which provides information on Brownfields properties for which information is reported back to EPA, as well as areas served by Brownfields grant programs.

A review of the US BROWNFIELDS list, as provided by EDR, and dated 09/18/2018 has revealed that there are 5 US BROWNFIELDS sites within approximately 0.5 miles of the target property.

<u>Lower Elevation</u>	<u>Address</u>	<u>Direction / Distance</u>	<u>Map ID</u>	<u>Page</u>
<b>FORMER FLYNN TAN SITE</b> ACRES property ID: 138281	<b>70-92 BOSTON STREET</b>	<b>N 1/8 - 1/4 (0.149 mi.)</b>	<b>G36</b>	<b>178</b>
70-92 BOSTON STREET ACRES property ID: 14420	70-92 BOSTON STREET	N 1/8 - 1/4 (0.149 mi.)	G37	181
SALEM OIL & GREASE ACRES property ID: 135522	60 GROVE STREET	N 1/4 - 1/2 (0.282 mi.)	P79	367
SALEM SUEDE ACRES property ID: 135528	72 FLINT STREET	NNE 1/4 - 1/2 (0.320 mi.)	U103	409
<b>NORTH RIVER PROJECT</b> ACRES property ID: 158896	<b>HARMONY GROVE ROAD</b>	<b>NNW 1/4 - 1/2 (0.449 mi.)</b>	<b>131</b>	<b>699</b>

#### **Other Ascertainable Records**

RCRA NonGen / NLR: RCRAInfo is EPA's comprehensive information system, providing access to data supporting the Resource Conservation and Recovery Act (RCRA) of 1976 and the Hazardous and Solid Waste Amendments (HSWA) of 1984. The database includes selective information on sites which generate, transport, store, treat and/or dispose of hazardous waste as defined by the Resource Conservation and Recovery Act (RCRA). Non-Generators do not presently generate hazardous waste.

A review of the RCRA NonGen / NLR list, as provided by EDR, and dated 03/01/2018 has revealed that

## EXECUTIVE SUMMARY

there are 15 RCRA NonGen / NLR sites within approximately 0.25 miles of the target property.

<u>Equal/Higher Elevation</u>	<u>Address</u>	<u>Direction / Distance</u>	<u>Map ID</u>	<u>Page</u>
<b>BEVERLY LEATHER FINI</b> EPA ID:: MAD001028398	<b>12 HANSON ST</b>	<b>NNW 1/8 - 1/4 (0.127 mi.)</b>	<b>F25</b>	<b>95</b>
<b>SPIROS ENERGY &amp; AUTO</b> EPA ID:: MAD982190498	<b>119 BOSTON ST</b>	<b>NNW 1/8 - 1/4 (0.234 mi.)</b>	<b>M63</b>	<b>278</b>
<u>Lower Elevation</u>	<u>Address</u>	<u>Direction / Distance</u>	<u>Map ID</u>	<u>Page</u>
<b>IDEAL FINISHING CO I</b> EPA ID:: MAD001063544	<b>59 BOSTON ST</b>	<b>NNE 0 - 1/8 (0.051 mi.)</b>	<b>A3</b>	<b>10</b>
<b>CS REPAIR SERVICE</b> EPA ID:: MAD985271881	<b>45 BOSTON ST</b>	<b>NNE 0 - 1/8 (0.062 mi.)</b>	<b>B8</b>	<b>31</b>
<b>SALEM COLLISION</b> EPA ID:: MAD981062169	<b>31R BOSTON ST</b>	<b>NE 0 - 1/8 (0.082 mi.)</b>	<b>C10</b>	<b>36</b>
<b>G T E PRODUCTS CORP</b> EPA ID:: MAD000846329	<b>60 BOSTON ST</b>	<b>N 0 - 1/8 (0.095 mi.)</b>	<b>A17</b>	<b>75</b>
<b>TOTAL AUTO BODY</b> EPA ID:: MAD981062409	<b>31R BOSTON ST</b>	<b>NE 0 - 1/8 (0.098 mi.)</b>	<b>C18</b>	<b>79</b>
<b>ADVANCE AUTO PARTS 6</b> EPA ID:: MAC300010436	<b>426 ESSEX ST</b>	<b>E 0 - 1/8 (0.120 mi.)</b>	<b>D24</b>	<b>94</b>
<b>FENDER BENDERS COLLI</b> EPA ID:: MAD985290477	<b>11 GOODHUE ST</b>	<b>N 1/8 - 1/4 (0.128 mi.)</b>	<b>G28</b>	<b>99</b>
<b>FENDER BENDERS COLLI</b> EPA ID:: MAD982546236	<b>11 GOODHUE STREET</b>	<b>N 1/8 - 1/4 (0.128 mi.)</b>	<b>G29</b>	<b>101</b>
<b>ROMAR TECHNOLOGIES I</b> EPA ID:: MAD981214596	<b>12 GOODHUE STREET</b>	<b>N 1/8 - 1/4 (0.154 mi.)</b>	<b>G39</b>	<b>189</b>
<b>ROMAR TECHNOLOGIES I</b> EPA ID:: MAD153604996	<b>12 GOODHUE ST</b>	<b>N 1/8 - 1/4 (0.154 mi.)</b>	<b>G40</b>	<b>191</b>
<b>FLYNN JOHN &amp; SONS IN</b> EPA ID:: MAD001017045	<b>80 BOSTON ST</b>	<b>N 1/8 - 1/4 (0.159 mi.)</b>	<b>I43</b>	<b>198</b>
<b>A 1 AUTO BROKERS INC</b> EPA ID:: MAD985275882	<b>406 ESSEX ST</b>	<b>ENE 1/8 - 1/4 (0.171 mi.)</b>	<b>H46</b>	<b>204</b>
<b>BACH DESIGN LIMITED</b> EPA ID:: MAD985294164	<b>400 BRIDGE ST</b>	<b>NNE 1/8 - 1/4 (0.244 mi.)</b>	<b>70</b>	<b>304</b>

MA DRYCLEANERS: A listing of Department of Environmental Protection regulated drycleaning facilities that use perchloroethylene under the Environmental Results Program.

A review of the MA DRYCLEANERS list, as provided by EDR, and dated 11/02/2018 has revealed that there is 1 MA DRYCLEANERS site within approximately 0.25 miles of the target property.

<u>Equal/Higher Elevation</u>	<u>Address</u>	<u>Direction / Distance</u>	<u>Map ID</u>	<u>Page</u>
<b>STAR DRY CLEANERS</b> Facility Id: 294432	<b>84 HIGHLAND AVE</b>	<b>SSE 1/8 - 1/4 (0.229 mi.)</b>	<b>L61</b>	<b>274</b>



## EXECUTIVE SUMMARY

MA HW GEN: Permanent generator identification numbers for all Massachusetts generators of hazardous waste and waste oil that have registered with or notified MassDEP of their hazardous waste activities.

A review of the MA HW GEN list, as provided by EDR, and dated 09/19/2018 has revealed that there are 10 MA HW GEN sites within approximately 0.25 miles of the target property.

<u>Equal/Higher Elevation</u>	<u>Address</u>	<u>Direction / Distance</u>	<u>Map ID</u>	<u>Page</u>
SALEM HERITAGE AUTO EPA Id: MAD981062227	430R ESSEX ST	E 0 - 1/8 (0.088 mi.)	D12	43
<b>STAR DRY CLEANERS</b> State Generator Status: VQG-MA EPA Id: MAV000019583	<b>84 HIGHLAND AVE</b>	<b>SSE 1/8 - 1/4 (0.229 mi.)</b>	<b>L61</b>	<b>274</b>
<u>Lower Elevation</u>	<u>Address</u>	<u>Direction / Distance</u>	<u>Map ID</u>	<u>Page</u>
G AND D TOOL CO INC EPA Id: MV5087450020	12 PROCTOR ST	N 0 - 1/8 (0.049 mi.)	A1	8
<b>IDEAL FINISHING COMP</b> State Generator Status: SQG-MA EPA Id: MAC300096542	<b>59 BOSTON ST</b>	<b>NNE 0 - 1/8 (0.051 mi.)</b>	<b>A2</b>	<b>8</b>
<b>FMR GAS STATION</b> EPA Id: MAD985271881	<b>45 BOSTON ST</b>	<b>NNE 0 - 1/8 (0.062 mi.)</b>	<b>B6</b>	<b>21</b>
CVS PHARMACY 0457 EPA Id: MAC300019114	426B ESSEX ST	E 0 - 1/8 (0.120 mi.)	D21	84
<b>ADVANCE AUTO PARTS 6</b> State Generator Status: SQG-MA EPA Id: MAC300010436	<b>426 ESSEX ST</b>	<b>E 0 - 1/8 (0.120 mi.)</b>	<b>D23</b>	<b>92</b>
FENDER BENDERS COLLI EPA Id: MAD985290477	11 GOODHUE ST	N 1/8 - 1/4 (0.128 mi.)	G27	99
MULLYS AUTO REPAIR State Generator Status: SQG-MA EPA Id: MV9787412304	406 ESSEX ST	ENE 1/8 - 1/4 (0.171 mi.)	H48	208
<b>NO LOCATION AID</b> EPA Id: MAD073823478	<b>28 GOODHUE STREET</b>	<b>N 1/8 - 1/4 (0.206 mi.)</b>	<b>K56</b>	<b>233</b>

NY MANIFEST: Manifest is a document that lists and tracks hazardous waste from the generator through transporters to a TSD facility.

A review of the NY MANIFEST list, as provided by EDR, and dated 10/01/2018 has revealed that there are 2 NY MANIFEST sites within approximately 0.25 miles of the target property.

<u>Lower Elevation</u>	<u>Address</u>	<u>Direction / Distance</u>	<u>Map ID</u>	<u>Page</u>
<b>IDEAL FINISHING CO I</b> EPA ID: MAD001063544	<b>59 BOSTON ST</b>	<b>NNE 0 - 1/8 (0.051 mi.)</b>	<b>A3</b>	<b>10</b>
<b>G T E PRODUCTS CORP</b> EPA ID: MAD000846329	<b>60 BOSTON ST</b>	<b>N 0 - 1/8 (0.095 mi.)</b>	<b>A17</b>	<b>75</b>

## EXECUTIVE SUMMARY

### EDR HIGH RISK HISTORICAL RECORDS

#### ***EDR Exclusive Records***

EDR Hist Auto: EDR has searched selected national collections of business directories and has collected listings of potential gas station/filling station/service station sites that were available to EDR researchers. EDR's review was limited to those categories of sources that might, in EDR's opinion, include gas station/filling station/service station establishments. The categories reviewed included, but were not limited to gas, gas station, gasoline station, filling station, auto, automobile repair, auto service station, service station, etc. This database falls within a category of information EDR classifies as "High Risk Historical Records", or HRHR. EDR's HRHR effort presents unique and sometimes proprietary data about past sites and operations that typically create environmental concerns, but may not show up in current government records searches.

A review of the EDR Hist Auto list, as provided by EDR, has revealed that there are 2 EDR Hist Auto sites within approximately 0.125 miles of the target property.

<u>Equal/Higher Elevation</u>	<u>Address</u>	<u>Direction / Distance</u>	<u>Map ID</u>	<u>Page</u>
HANLON RON	430 ESSEX ST	E 0 - 1/8 (0.088 mi.)	D13	43
<u>Lower Elevation</u>	<u>Address</u>	<u>Direction / Distance</u>	<u>Map ID</u>	<u>Page</u>
CONNELLY CF	45 BOSTON ST	NNE 0 - 1/8 (0.062 mi.)	B7	30

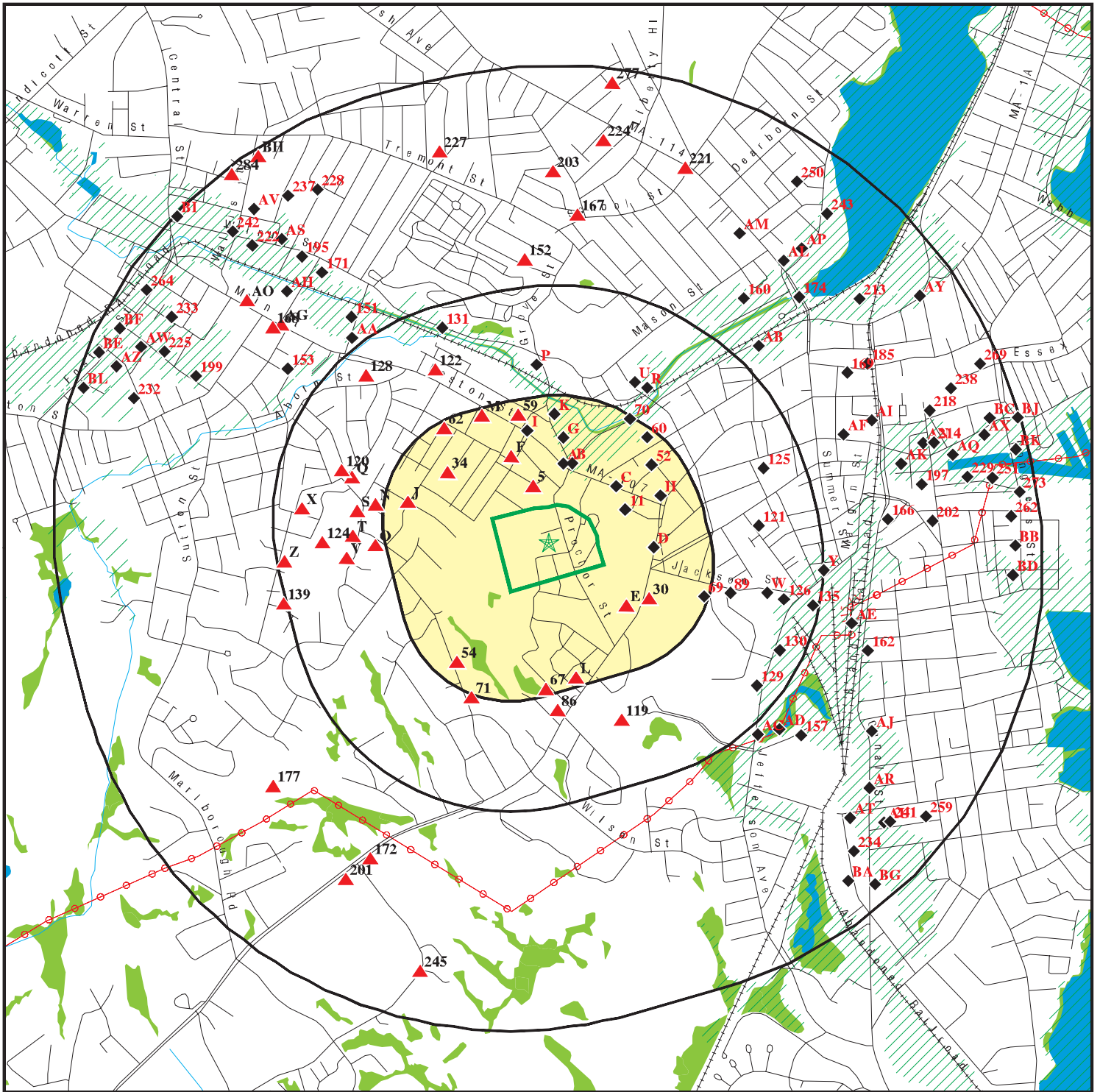
## EXECUTIVE SUMMARY

Due to poor or inadequate address information, the following sites were not mapped. Count: 33 records.

<u>Site Name</u>	<u>Database(s)</u>
ON RAMP TO ROUTE 95 SOUTH	MA SHWS, MA RELEASE
NO LOCATION AID	MA SHWS, MA RELEASE
NO LOCATION AID	MA SHWS, MA RELEASE
NO LOCATION AID	MA SHWS, MA RELEASE
HIGHWAY	MA SHWS, MA RELEASE
HIGHLANDS AT DEARBORN	MA SHWS, MA RELEASE
NO LOCATION AID	MA SHWS, MA RELEASE
NO LOCATION AID	MA SHWS, MA RELEASE
HOWLEY STREET BRIDGE	MA SHWS, MA RELEASE
NO LOCATION AID	MA SHWS, MA RELEASE
BRIDGE STREET (IN FRONT OF #190)	MA SHWS, MA RELEASE
ADJACENT TO 401 BRIDGE ST	MA SHWS, MA RELEASE
SALEM TRAIN STATION	MA SHWS, MA RELEASE
AMTRAK YD	MA SHWS, MA RELEASE
70-8 CABLE TERMINATION CANAL ST SU	MA SHWS, MA RELEASE
NO LOCATION AID	MA SHWS, MA LUST, MA RELEASE
S145-B CABLE TERMINATION CANAL ST	MA SHWS, MA RELEASE
SALEM HARBOR AT MOUTH OF SOUTH RIV	MA SHWS, MA RELEASE
IN FRONT OF GEORGE MCCABE MARINA	MA SHWS, MA RELEASE
115 KV UG TRANSMISSION CABLE	MA SHWS, MA RELEASE
SPAULDING REHABILITATION HOSPITAL/	MA SHWS, MA RELEASE
NORTH SHORE MEDICAL CENTER	MA SHWS, MA RELEASE
NO LOCATION AID	MA SHWS, MA RELEASE
FURLONG PARK	MA SHWS, MA RELEASE
RESIDENCE	MA SHWS, MA INST CONTROL, MA RELEASE
S145 CABLE	MA SHWS, MA RELEASE
NO LOCATION AID	MA SHWS, MA RELEASE
MCGLEW PARK	MA SHWS, MA RELEASE
NO LOCATION AID	MA SHWS, MA RELEASE
WASHINGTON ST @ DODGE ST	MA SHWS, MA LUST, MA RELEASE
WITCHCRAFT HEIGHTS	SEMS-ARCHIVE
COLINS COVE DUMP	MA SWF/LF
BAY STATE ADHESIVE CORP	MA LUST, MA RELEASE, RCRA NonGen / NLR



# OVERVIEW MAP - 5532496.5S



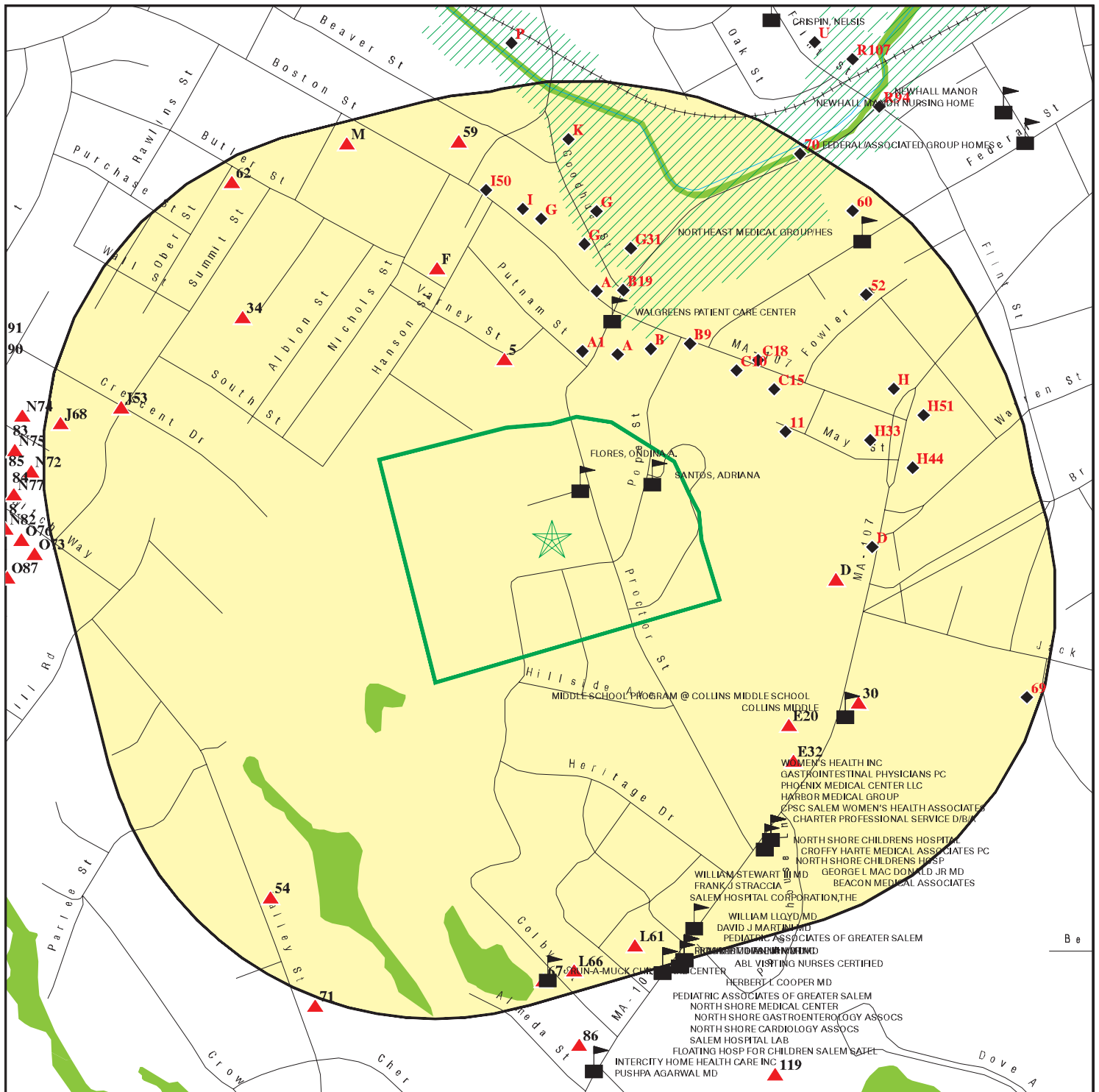
- Target Property
- Sites at elevations higher than or equal to the target property
- Sites at elevations lower than the target property
- Manufactured Gas Plants
- National Priority List Sites
- Dept. Defense Sites
- Indian Reservations BIA
- Power transmission lines
- Areas of Critical Environmental Concern
- 100-year flood zone
- 500-year flood zone
- National Wetland Inventory
- State Wetlands

This report includes Interactive Map Layers to display and/or hide map information. The legend includes only those icons for the default map view.

SITE NAME: 50 Proctor Street, Salem MA  
 ADDRESS: 50 Proctor Street  
 Salem MA 01970  
 LAT/LONG: 42.516553 / 70.910364

CLIENT: Tighe & Bond  
 CONTACT: Kerri Lewis  
 INQUIRY #: 5532496.5s  
 DATE: January 11, 2019 4:14 pm

# DETAIL MAP - 5532496.5S



- Target Property
- Sites at elevations higher than or equal to the target property
- Sites at elevations lower than the target property
- Manufactured Gas Plants
- Sensitive Receptors
- National Priority List Sites
- Dept. Defense Sites

- Indian Reservations BIA
- 100-year flood zone
- 500-year flood zone
- National Wetland Inventory
- State Wetlands
- Areas of Critical Environmental Concern

0 1/16 1/8 1/4 Miles



This report includes Interactive Map Layers to display and/or hide map information. The legend includes only those icons for the default map view.

SITE NAME: 50 Proctor Street, Salem MA  
 ADDRESS: 50 Proctor Street  
 Salem MA 01970  
 LAT/LONG: 42.516553 / 70.910364

CLIENT: Tighe & Bond  
 CONTACT: Kerri Lewis  
 INQUIRY #: 5532496.5S  
 DATE: January 11, 2019 4:17 pm

## MAP FINDINGS SUMMARY

Database	Search Distance (Miles)	Target Property	< 1/8	1/8 - 1/4	1/4 - 1/2	1/2 - 1	> 1	Total Plotted
<b>STANDARD ENVIRONMENTAL RECORDS</b>								
<b><i>Federal NPL site list</i></b>								
NPL	1.000		0	0	0	0	NR	0
Proposed NPL	1.000		0	0	0	0	NR	0
NPL LIENS	1.000		0	0	0	0	NR	0
<b><i>Federal Delisted NPL site list</i></b>								
Delisted NPL	1.000		0	0	0	0	NR	0
<b><i>Federal CERCLIS list</i></b>								
FEDERAL FACILITY	0.500		0	0	0	NR	NR	0
SEMS	0.500		0	0	0	NR	NR	0
<b><i>Federal CERCLIS NFRAP site list</i></b>								
SEMS-ARCHIVE	0.500		0	1	2	NR	NR	3
<b><i>Federal RCRA CORRACTS facilities list</i></b>								
CORRACTS	1.000		0	0	0	0	NR	0
<b><i>Federal RCRA non-CORRACTS TSD facilities list</i></b>								
RCRA-TSDF	0.500		0	0	0	NR	NR	0
<b><i>Federal RCRA generators list</i></b>								
RCRA-LQG	0.250		1	0	NR	NR	NR	1
RCRA-SQG	0.250		1	0	NR	NR	NR	1
RCRA-CESQG	0.250		1	2	NR	NR	NR	3
<b><i>Federal institutional controls / engineering controls registries</i></b>								
LUCIS	0.500		0	0	0	NR	NR	0
US ENG CONTROLS	0.500		0	0	0	NR	NR	0
US INST CONTROL	0.500		0	0	0	NR	NR	0
<b><i>Federal ERNS list</i></b>								
ERNS	TP		NR	NR	NR	NR	NR	0
<b><i>State- and tribal - equivalent CERCLIS</i></b>								
MA SHWS	1.000		8	17	56	153	NR	234
<b><i>State and tribal landfill and/or solid waste disposal site lists</i></b>								
MA SWF/LF	0.500		0	0	0	NR	NR	0
<b><i>State and tribal leaking storage tank lists</i></b>								
MA LUST	0.500		1	6	7	NR	NR	14
MA LAST	0.500		0	4	2	NR	NR	6
INDIAN LUST	0.500		0	0	0	NR	NR	0
<b><i>State and tribal registered storage tank lists</i></b>								
FEMA UST	0.250		0	0	NR	NR	NR	0



## MAP FINDINGS SUMMARY

Database	Search Distance (Miles)	Target Property	< 1/8	1/8 - 1/4	1/4 - 1/2	1/2 - 1	> 1	Total Plotted
MA UST	0.250		1	5	NR	NR	NR	6
MA AST	0.250		0	2	NR	NR	NR	2
INDIAN UST	0.250		0	0	NR	NR	NR	0
<b>State and tribal institutional control / engineering control registries</b>								
MA INST CONTROL	0.500		3	4	6	NR	NR	13
<b>State and tribal voluntary cleanup sites</b>								
INDIAN VCP	0.500		0	0	0	NR	NR	0
<b>State and tribal Brownfields sites</b>								
MA BROWNFIELDS	0.500		0	1	2	NR	NR	3
<b>ADDITIONAL ENVIRONMENTAL RECORDS</b>								
<b>Local Brownfield lists</b>								
US BROWNFIELDS	0.500		0	2	3	NR	NR	5
<b>Local Lists of Landfill / Solid Waste Disposal Sites</b>								
INDIAN ODI	0.500		0	0	0	NR	NR	0
DEBRIS REGION 9	0.500		0	0	0	NR	NR	0
ODI	0.500		0	0	0	NR	NR	0
IHS OPEN DUMPS	0.500		0	0	0	NR	NR	0
<b>Local Lists of Hazardous waste / Contaminated Sites</b>								
US HIST CDL	TP		NR	NR	NR	NR	NR	0
US CDL	TP		NR	NR	NR	NR	NR	0
<b>Local Land Records</b>								
MA LIENS	TP		NR	NR	NR	NR	NR	0
LIENS 2	TP		NR	NR	NR	NR	NR	0
<b>Records of Emergency Release Reports</b>								
HMIRS	TP		NR	NR	NR	NR	NR	0
MA SPILLS	TP		NR	NR	NR	NR	NR	0
MA RELEASE	TP		NR	NR	NR	NR	NR	0
MA SPILLS 90	TP		NR	NR	NR	NR	NR	0
MA SPILLS 80	TP		NR	NR	NR	NR	NR	0
<b>Other Ascertainable Records</b>								
RCRA NonGen / NLR	0.250		6	9	NR	NR	NR	15
FUDS	1.000		0	0	0	0	NR	0
DOD	1.000		0	0	0	0	NR	0
SCRD DRYCLEANERS	0.500		0	0	0	NR	NR	0
US FIN ASSUR	TP		NR	NR	NR	NR	NR	0
EPA WATCH LIST	TP		NR	NR	NR	NR	NR	0
2020 COR ACTION	0.250		0	0	NR	NR	NR	0

## MAP FINDINGS SUMMARY

Database	Search Distance (Miles)	Target Property	< 1/8	1/8 - 1/4	1/4 - 1/2	1/2 - 1	> 1	Total Plotted
TSCA	TP		NR	NR	NR	NR	NR	0
TRIS	TP		NR	NR	NR	NR	NR	0
SSTS	TP		NR	NR	NR	NR	NR	0
ROD	1.000		0	0	0	0	NR	0
RMP	TP		NR	NR	NR	NR	NR	0
RAATS	TP		NR	NR	NR	NR	NR	0
PRP	TP		NR	NR	NR	NR	NR	0
PADS	TP		NR	NR	NR	NR	NR	0
ICIS	TP		NR	NR	NR	NR	NR	0
FTTS	TP		NR	NR	NR	NR	NR	0
MLTS	TP		NR	NR	NR	NR	NR	0
COAL ASH DOE	TP		NR	NR	NR	NR	NR	0
COAL ASH EPA	0.500		0	0	0	NR	NR	0
PCB TRANSFORMER	TP		NR	NR	NR	NR	NR	0
RADINFO	TP		NR	NR	NR	NR	NR	0
HIST FTTS	TP		NR	NR	NR	NR	NR	0
DOT OPS	TP		NR	NR	NR	NR	NR	0
CONSENT	1.000		0	0	0	0	NR	0
INDIAN RESERV	1.000		0	0	0	0	NR	0
FUSRAP	1.000		0	0	0	0	NR	0
UMTRA	0.500		0	0	0	NR	NR	0
LEAD SMELTERS	TP		NR	NR	NR	NR	NR	0
US AIRS	TP		NR	NR	NR	NR	NR	0
US MINES	0.250		0	0	NR	NR	NR	0
ABANDONED MINES	0.250		0	0	NR	NR	NR	0
FINDS	TP		NR	NR	NR	NR	NR	0
UXO	1.000		0	0	0	0	NR	0
DOCKET HWC	TP		NR	NR	NR	NR	NR	0
ECHO	TP		NR	NR	NR	NR	NR	0
FUELS PROGRAM	0.250		0	0	NR	NR	NR	0
MA AIRS	TP		NR	NR	NR	NR	NR	0
MA ASBESTOS	TP		NR	NR	NR	NR	NR	0
MA DRYCLEANERS	0.250		0	1	NR	NR	NR	1
MA ENF	TP		NR	NR	NR	NR	NR	0
MA Financial Assurance	TP		NR	NR	NR	NR	NR	0
MA GWDP	TP		NR	NR	NR	NR	NR	0
MA HW GEN	0.250		6	4	NR	NR	NR	10
RI MANIFEST	0.250		0	0	NR	NR	NR	0
NY MANIFEST	0.250		2	0	NR	NR	NR	2
MA MERCURY	0.500		0	0	0	NR	NR	0
MA NPDES	TP		NR	NR	NR	NR	NR	0
MA TIER 2	TP		NR	NR	NR	NR	NR	0
MA TSD	0.500		0	0	0	NR	NR	0

### EDR HIGH RISK HISTORICAL RECORDS

#### **EDR Exclusive Records**

EDR MGP	1.000	0	0	0	0	NR	0
EDR Hist Auto	0.125	2	NR	NR	NR	NR	2
EDR Hist Cleaner	0.125	0	NR	NR	NR	NR	0

## MAP FINDINGS SUMMARY

<u>Database</u>	<u>Search Distance (Miles)</u>	<u>Target Property</u>	<u>&lt; 1/8</u>	<u>1/8 - 1/4</u>	<u>1/4 - 1/2</u>	<u>1/2 - 1</u>	<u>&gt; 1</u>	<u>Total Plotted</u>
<b><u>EDR RECOVERED GOVERNMENT ARCHIVES</u></b>								
<b><i>Exclusive Recovered Govt. Archives</i></b>								
MA RGA HWS	TP		NR	NR	NR	NR	NR	0
MA RGA LUST	TP		NR	NR	NR	NR	NR	0
- Totals --		0	32	58	78	153	0	321

### NOTES:

TP = Target Property

NR = Not Requested at this Search Distance

Sites may be listed in more than one database



Map ID  
Direction  
Distance  
Elevation

MAP FINDINGS

Site

Database(s)

EDR ID Number  
EPA ID Number

**A1**  
**North**  
**< 1/8**  
**0.049 mi.**  
**258 ft.**  
**Site 1 of 6 in cluster A**

**MA HW GEN** **S112557244**  
**N/A**

**Relative:** HW GEN:  
**Lower** EPA Id: MV5087450020  
**Actual:** RCRA Generator Status: VSQG  
**25 ft.** State Generator Status: Not reported

**A2**  
**NNE**  
**< 1/8**  
**0.051 mi.**  
**267 ft.**  
**Site 2 of 6 in cluster A**

**MA UST** **U003654568**  
**MA HW GEN** **N/A**

**Relative:** UST:  
**Lower** Facility:  
**Actual:** Facility ID: 5859  
**20 ft.** Owner Id: 3170  
Owner: IDEAL FINISHING CO INC  
Owner Address: 50 RAVENNA AVE  
Owner City,St,Zip: SALEM, MA 01970  
Telephone: Not reported  
Description: Not reported  
Facility address 2: Not reported  
Owner address 2: Not reported  
Latitude: 42.51853  
Longitude: -70.90941  
Contact name: Not reported  
Contact address1: Not reported  
Contact address2: Not reported  
Contact city: Not reported  
Contact state: Not reported  
Contact zip: Not reported  
Contact email: Not reported  
Update: 2009-02-06 00:00:00  
Update by: Not reported  
Fac status: CLOSED

Tank ID: 1  
**Tank Status:** **Tank Removed**  
Status Date: 09/23/1996  
Date Installed: 06/25/1961  
Capacity: 8000.00000  
Contents: Bulk Heati  
Tank Usage: Not reported  
Tank Leak Detection: Not reported  
Pipe Leak Detection: Not reported  
Latitude: Not reported  
Longitude: Not reported  
Tank construct: Not reported  
Pipe construct: Not reported  
Ptype: Not reported  
Number of compartment: Not reported  
Pipe install date: Not reported  
Pipe leak install date: Not reported

Map ID  
Direction  
Distance  
Elevation

MAP FINDINGS

Site

Database(s)

EDR ID Number  
EPA ID Number

**IDEAL FINISHING COMPANY INC (Continued)**

**U003654568**

Submersible sump: N  
Submersible sump install date: Not reported  
Turbine sump: N  
Turbine sump sensor: N  
Intermediate sump: N  
Intermediate sump sensor: N  
Spill bucket installed date: Not reported  
Spill bucket sensor: N  
Overfill protect install: Not reported  
Overfill protect type: Not reported  
Automatic line leak detect: Not reported  
Tank corrosion type: Not reported  
Leak corrosion type: Not reported

Tank ID: 2  
**Tank Status: Tank Removed**  
Status Date: 06/01/1980  
Date Installed: 06/26/1951  
Capacity: 1500.00000  
Contents: Unregulate  
Tank Usage: Not reported  
Tank Leak Detection: Not reported  
Pipe Leak Detection: Not reported  
Latitude: Not reported  
Longitude: Not reported  
Tank construct: Not reported  
Pipe construct: Not reported  
Ptype: Not reported  
Number of compartment: Not reported  
Pipe install date: Not reported  
Pipe leak install date: Not reported  
Submersible sump: N  
Submersible sump install date: Not reported  
Turbine sump: N  
Turbine sump sensor: N  
Intermediate sump: N  
Intermediate sump sensor: N  
Spill bucket installed date: Not reported  
Spill bucket sensor: N  
Overfill protect install: Not reported  
Overfill protect type: Not reported  
Automatic line leak detect: Not reported  
Tank corrosion type: Not reported  
Leak corrosion type: Not reported

Tank ID: 3  
**Tank Status: Tank Removed**  
Status Date: 07/20/1999  
Date Installed: 06/26/1951  
Capacity: 3000.00000  
Contents: Bulk Heati  
Tank Usage: Not reported  
Tank Leak Detection: Not reported  
Pipe Leak Detection: Not reported  
Latitude: Not reported

Map ID  
Direction  
Distance  
Elevation

MAP FINDINGS

Site

Database(s)

EDR ID Number  
EPA ID Number

**IDEAL FINISHING COMPANY INC (Continued)**

**U003654568**

Longitude: Not reported  
Tank construct: Not reported  
Pipe construct: Not reported  
Ptype: Not reported  
Number of compartment: Not reported  
Pipe install date: Not reported  
Pipe leak install date: Not reported  
Submersible sump: N  
Submersible sump install date: Not reported  
Turbine sump: N  
Turbine sump sensor: N  
Intermediate sump: N  
Intermediate sump sensor: N  
Spill bucket installed date: Not reported  
Spill bucket sensor: N  
Overfill protect install: Not reported  
Overfill protect type: Not reported  
Automatic line leak detect: Not reported  
Tank corrosion type: Not reported  
Leak corrosion type: Not reported

**HW GEN:**

EPA Id: MAC300096542  
RCRA Generator Status: SQG  
State Generator Status: SQG-MA

**A3**  
**NNE**  
**< 1/8**  
**0.051 mi.**  
**267 ft.**

**IDEAL FINISHING CO INC**  
**59 BOSTON ST**  
**SALEM, MA 01970**  
**Site 3 of 6 in cluster A**

**RCRA NonGen / NLR** **1000147757**  
**US AIRS** **MAD001063544**  
**FINDS**  
**ECHO**  
**NY MANIFEST**

**Relative:**  
**Lower**

**RCRA NonGen / NLR:**

**Actual:**  
**20 ft.**

Date form received by agency: 07/14/1980  
Facility name: IDEAL FINISHING CO INC  
Facility address: 59 BOSTON ST  
SALEM, MA 01970  
EPA ID: MAD001063544  
Contact: GEORGE BALIOTIS  
Contact address: 59 BOSTON ST  
SALEM, MA 01970  
Contact country: US  
Contact telephone: 508-744-4799  
Contact email: Not reported  
EPA Region: 01  
Land type: Private  
Classification: Non-Generator  
Description: Handler: Non-Generators do not presently generate hazardous waste

**Owner/Operator Summary:**

Owner/operator name: PAUL A BALIOTIS  
Owner/operator address: 59 BOSTON ST  
SALEM, MA 01970  
Owner/operator country: US  
Owner/operator telephone: Not reported  
Owner/operator email: Not reported  
Owner/operator fax: Not reported



Map ID  
Direction  
Distance  
Elevation

MAP FINDINGS

Site

Database(s)

EDR ID Number  
EPA ID Number

**IDEAL FINISHING CO INC (Continued)**

**1000147757**

Owner/operator extension: Not reported  
Legal status: Private  
Owner/Operator Type: Owner  
Owner/Op start date: 10/16/2004  
Owner/Op end date: Not reported  
  
Owner/operator name: IDEAL FINISHINGCO  
Owner/operator address: 59 BOSTON ST  
SALEM, MA 01970  
  
Owner/operator country: US  
Owner/operator telephone: Not reported  
Owner/operator email: Not reported  
Owner/operator fax: Not reported  
Owner/operator extension: Not reported  
Legal status: Private  
Owner/Operator Type: Operator  
Owner/Op start date: 03/01/1971  
Owner/Op end date: 06/30/1994

**Handler Activities Summary:**

U.S. importer of hazardous waste: No  
Mixed waste (haz. and radioactive): No  
Recycler of hazardous waste: No  
Transporter of hazardous waste: No  
Treater, storer or disposer of HW: No  
Underground injection activity: No  
On-site burner exemption: No  
Furnace exemption: No  
Used oil fuel burner: No  
Used oil processor: No  
User oil refiner: No  
Used oil fuel marketer to burner: No  
Used oil Specification marketer: No  
Used oil transfer facility: No  
Used oil transporter: No

. Waste code: F003  
. Waste name: THE FOLLOWING SPENT NON-HALOGENATED SOLVENTS: XYLENE, ACETONE, ETHYL ACETATE, ETHYL BENZENE, ETHYL ETHER, METHYL ISOBUTYL KETONE, N-BUTYL ALCOHOL, CYCLOHEXANONE, AND METHANOL; ALL SPENT SOLVENT MIXTURES/BLENDS CONTAINING, BEFORE USE, ONLY THE ABOVE SPENT NON-HALOGENATED SOLVENTS; AND ALL SPENT SOLVENT MIXTURES/BLENDS CONTAINING, BEFORE USE, ONE OR MORE OF THE ABOVE NON-HALOGENATED SOLVENTS, AND, A TOTAL OF TEN PERCENT OR MORE (BY VOLUME) OF ONE OR MORE OF THOSE SOLVENTS LISTED IN F001, F002, F004, AND F005, AND STILL BOTTOMS FROM THE RECOVERY OF THESE SPENT SOLVENTS AND SPENT SOLVENT MIXTURES.

. Waste code: F005  
. Waste name: THE FOLLOWING SPENT NON-HALOGENATED SOLVENTS: TOLUENE, METHYL ETHYL KETONE, CARBON DISULFIDE, ISOBUTANOL, PYRIDINE, BENZENE, 2-ETHOXYETHANOL, AND 2-NITROPROPANE; ALL SPENT SOLVENT MIXTURES/BLENDS CONTAINING, BEFORE USE, A TOTAL OF TEN PERCENT OR MORE (BY VOLUME) OF ONE OR MORE OF THE ABOVE NON-HALOGENATED SOLVENTS OR THOSE SOLVENTS LISTED IN F001, F002, OR F004; AND STILL BOTTOMS FROM THE RECOVERY OF THESE SPENT SOLVENTS AND SPENT SOLVENT MIXTURES.

Map ID  
Direction  
Distance  
Elevation

MAP FINDINGS

Site

Database(s)

EDR ID Number  
EPA ID Number

**IDEAL FINISHING CO INC (Continued)**

**1000147757**

. Waste code: U002  
. Waste name: ACETONE (I)  
  
. Waste code: U154  
. Waste name: METHANOL (I)  
  
. Waste code: U159  
. Waste name: 2-BUTANONE (I,T)  
  
. Waste code: U220  
. Waste name: BENZENE, METHYL-

Facility Has Received Notices of Violations:

Regulation violated: SR - 353(6)(g)  
Area of violation: Generators - Pre-transport  
Date violation determined: 11/18/1992  
Date achieved compliance: 03/26/1993  
Violation lead agency: State  
Enforcement action: WRITTEN INFORMAL  
Enforcement action date: 02/22/1993  
Enf. disposition status: Not reported  
Enf. disp. status date: Not reported  
Enforcement lead agency: State  
Proposed penalty amount: Not reported  
Final penalty amount: Not reported  
Paid penalty amount: Not reported

Regulation violated: SR - 353(4)  
Area of violation: Generators - Pre-transport  
Date violation determined: 11/18/1992  
Date achieved compliance: 03/26/1993  
Violation lead agency: State  
Enforcement action: WRITTEN INFORMAL  
Enforcement action date: 02/22/1993  
Enf. disposition status: Not reported  
Enf. disp. status date: Not reported  
Enforcement lead agency: State  
Proposed penalty amount: Not reported  
Final penalty amount: Not reported  
Paid penalty amount: Not reported

Evaluation Action Summary:

Evaluation date: 05/12/1994  
Evaluation: COMPLIANCE EVALUATION INSPECTION ON-SITE  
Area of violation: Not reported  
Date achieved compliance: Not reported  
Evaluation lead agency: State

Evaluation date: 03/26/1993  
Evaluation: COMPLIANCE SCHEDULE EVALUATION  
Area of violation: Not reported  
Date achieved compliance: Not reported  
Evaluation lead agency: State

Evaluation date: 11/18/1992  
Evaluation: COMPLIANCE EVALUATION INSPECTION ON-SITE

Map ID  
Direction  
Distance  
Elevation

MAP FINDINGS

Site

Database(s)

EDR ID Number  
EPA ID Number

**IDEAL FINISHING CO INC (Continued)**

**1000147757**

Area of violation: Generators - Pre-transport  
Date achieved compliance: 03/26/1993  
Evaluation lead agency: State

**US AIRS MINOR:**

Envid: 1000147757  
Region Code: 01  
Programmatic ID: AIR MA0000002511907711  
Facility Registry ID: 110001949287  
D and B Number: Not reported  
Primary SIC Code: 3111  
NAICS Code: 316110  
Default Air Classification Code: MIN  
Facility Type of Ownership Code: POF  
Air CMS Category Code: Not reported  
HPV Status: Not reported

**US AIRS MINOR:**

Envid: 1000147757  
Region Code: 01  
Programmatic ID: AIR MA0000002511907711  
Facility Registry ID: 110001949287  
D and B Number: Not reported  
Primary SIC Code: 3111  
NAICS Code: 316110  
Default Air Classification Code: MIN  
Facility Type of Ownership Code: POF  
Air CMS Category Code: Not reported  
HPV Status: Not reported

**FINDS:**

Registry ID: 110001949287

**Environmental Interest/Information System**

AFS (Aerometric Information Retrieval System (AIRS) Facility Subsystem) replaces the former Compliance Data System (CDS), the National Emission Data System (NEDS), and the Storage and Retrieval of Aerometric Data (SAROAD). AIRS is the national repository for information concerning airborne pollution in the United States. AFS is used to track emissions and compliance data from industrial plants. AFS data are utilized by states to prepare State Implementation Plans to comply with regulatory programs and by EPA as an input for the estimation of total national emissions. AFS is undergoing a major redesign to support facility operating permits required under Title V of the Clean Air Act.

US EPA TRIS (Toxics Release Inventory System) contains information from facilities on the amounts of over 300 listed toxic chemicals that these facilities release directly to air, water, land, or that are transported off-site.

RCRAInfo is a national information system that supports the Resource Conservation and Recovery Act (RCRA) program through the tracking of events and activities related to facilities that generate, transport, and treat, store, or dispose of hazardous waste. RCRAInfo allows RCRA program staff to track the notification, permit, compliance, and



Map ID  
Direction  
Distance  
Elevation

MAP FINDINGS

Site

Database(s)

EDR ID Number  
EPA ID Number

**IDEAL FINISHING CO INC (Continued)**

**1000147757**

corrective action activities required under RCRA.

MA-EPICS - Massachusetts Environmental Protection Integrated Computer System

AIR MINOR

[Click this hyperlink](#) while viewing on your computer to access additional FINDS: detail in the EDR Site Report.

**ECHO:**

Envid: 1000147757  
Registry ID: 110001949287  
DFR URL: <http://echo.epa.gov/detailed-facility-report?fid=110001949287>

**NY MANIFEST:**

Country: USA  
EPA ID: MAD001063544  
Facility Status: Not reported  
Location Address 1: 59 BOSTON ST  
Code: BP  
Location Address 2: Not reported  
Total Tanks: Not reported  
Location City: SALEM  
Location State: MA  
Location Zip: 01970  
Location Zip 4: Not reported

**NY MANIFEST:**

EPAID: MAD001063544  
Mailing Name: IDEAL FINISHING  
Mailing Contact: GEORGE A BALIOTIS  
Mailing Address 1: 59 BOSTON ST  
Mailing Address 2: Not reported  
Mailing City: SALEM  
Mailing State: MA  
Mailing Zip: 01970  
Mailing Zip 4: Not reported  
Mailing Country: USA  
Mailing Phone: 5087444799

**NY MANIFEST:**

Document ID: NYB6623109  
Manifest Status: C  
seq: Not reported  
Year: 1994  
Trans1 State ID: W83020TN  
Trans2 State ID: Not reported  
Generator Ship Date: 11/29/1994  
Trans1 Recv Date: 11/29/1994  
Trans2 Recv Date: / /  
TSD Site Recv Date: 11/30/1994  
Part A Recv Date: 12/07/1994  
Part B Recv Date: 12/13/1994  
Generator EPA ID: MAD001063544

Map ID  
Direction  
Distance  
Elevation

MAP FINDINGS

Site

Database(s)

EDR ID Number  
EPA ID Number

**IDEAL FINISHING CO INC (Continued)**

**1000147757**

Trans1 EPA ID: NYD049253719  
Trans2 EPA ID: Not reported  
TSDF ID 1: NYD049253719  
TSDF ID 2: Not reported  
Manifest Tracking Number: Not reported  
Import Indicator: Not reported  
Export Indicator: Not reported  
Discr Quantity Indicator: Not reported  
Discr Type Indicator: Not reported  
Discr Residue Indicator: Not reported  
Discr Partial Reject Indicator: Not reported  
Discr Full Reject Indicator: Not reported  
Manifest Ref Number: Not reported  
Alt Facility RCRA ID: Not reported  
Alt Facility Sign Date: Not reported  
MGMT Method Type Code: Not reported  
Waste Code: F003 - UNKNOWN  
Waste Code: Not reported  
Waste Code: Not reported  
Waste Code: Not reported  
Waste Code: Not reported  
Waste Code: Not reported  
Quantity: 00330  
Units: G - Gallons (liquids only)\* (8.3 pounds)  
Number of Containers: 006  
Container Type: DM - Metal drums, barrels  
Handling Method: B Incineration, heat recovery, burning.  
Specific Gravity: 100

[Click this hyperlink](#) while viewing on your computer to access  
-1 additional NY MANIFEST: record(s) in the EDR Site Report.

**A4**  
**NNE**  
**< 1/8**  
**0.051 mi.**  
**267 ft.**

**WALGREENS 04595**  
**59 BOSTON ST**  
**SALEM, MA 01970**  
**Site 4 of 6 in cluster A**

**RCRA-SQG 1016957379**  
**MAC300096542**

**Relative:**  
**Lower**

**RCRA-SQG:**

**Actual:**  
**20 ft.**

Date form received by agency: 06/05/2014  
Facility name: WALGREENS 04595  
Facility address: 59 BOSTON ST  
SALEM, MA 01970  
EPA ID: MAC300096542  
Mailing address: 104 WILMOT ROAD MS#1434  
DEERFIELD, IL 60015-0000  
Contact: ANDREW MARKS  
Contact address: 104 WILMOT ROAD MS#1434  
DEERFIELD, IL 60015-0000  
Contact country: US  
Contact telephone: 847-914-2405  
Contact email: ANDREW.MARKS@WALGREENS.COM  
EPA Region: 01  
Classification: Small Small Quantity Generator  
Description: Handler: generates more than 100 and less than 1000 kg of hazardous waste during any calendar month and accumulates less than 6000 kg of hazardous waste at any time; or generates 100 kg or less of hazardous

Map ID  
Direction  
Distance  
Elevation

MAP FINDINGS

Site

Database(s)

EDR ID Number  
EPA ID Number

**WALGREENS 04595 (Continued)**

**1016957379**

waste during any calendar month, and accumulates more than 1000 kg of hazardous waste at any time

**Owner/Operator Summary:**

Owner/operator name: WALGREENS EASTERN CO INC  
Owner/operator address: 104 WILMOT ROAD MS#1434  
DEERFIELD, IL 60015  
Owner/operator country: US  
Owner/operator telephone: Not reported  
Owner/operator email: Not reported  
Owner/operator fax: Not reported  
Owner/operator extension: Not reported  
Legal status: Private  
Owner/Operator Type: Operator  
Owner/Op start date: 02/23/1921  
Owner/Op end date: Not reported

Owner/operator name: IDEAL FINISHING COMPANY  
Owner/operator address: 104 WILMOT ROAD MS#1434  
DEERFIELD, IL 60015  
Owner/operator country: US  
Owner/operator telephone: Not reported  
Owner/operator email: Not reported  
Owner/operator fax: Not reported  
Owner/operator extension: Not reported  
Legal status: Private  
Owner/Operator Type: Owner  
Owner/Op start date: 08/07/2000  
Owner/Op end date: Not reported

**Handler Activities Summary:**

U.S. importer of hazardous waste: No  
Mixed waste (haz. and radioactive): No  
Recycler of hazardous waste: No  
Transporter of hazardous waste: No  
Treater, storer or disposer of HW: No  
Underground injection activity: No  
On-site burner exemption: No  
Furnace exemption: No  
Used oil fuel burner: No  
Used oil processor: No  
Used oil refiner: No  
Used oil fuel marketer to burner: No  
Used oil Specification marketer: No  
Used oil transfer facility: No  
Used oil transporter: No

. Waste code: D001  
. Waste name: IGNITABLE HAZARDOUS WASTES ARE THOSE WASTES WHICH HAVE A FLASHPOINT OF LESS THAN 140 DEGREES FAHRENHEIT AS DETERMINED BY A PENSKEY-MARTENS CLOSED CUP FLASH POINT TESTER. ANOTHER METHOD OF DETERMINING THE FLASH POINT OF A WASTE IS TO REVIEW THE MATERIAL SAFETY DATA SHEET, WHICH CAN BE OBTAINED FROM THE MANUFACTURER OR DISTRIBUTOR OF THE MATERIAL. LACQUER THINNER IS AN EXAMPLE OF A COMMONLY USED SOLVENT WHICH WOULD BE CONSIDERED AS IGNITABLE HAZARDOUS WASTE.



Map ID  
Direction  
Distance  
Elevation

MAP FINDINGS

Site

Database(s)

EDR ID Number  
EPA ID Number

**WALGREENS 04595 (Continued)**

**1016957379**

- . Waste code: D002
- . Waste name: A WASTE WHICH HAS A PH OF LESS THAN 2 OR GREATER THAN 12.5 IS CONSIDERED TO BE A CORROSIVE HAZARDOUS WASTE. SODIUM HYDROXIDE, A CAUSTIC SOLUTION WITH A HIGH PH, IS OFTEN USED BY INDUSTRIES TO CLEAN OR DEGREASE PARTS. HYDROCHLORIC ACID, A SOLUTION WITH A LOW PH, IS USED BY MANY INDUSTRIES TO CLEAN METAL PARTS PRIOR TO PAINTING. WHEN THESE CAUSTIC OR ACID SOLUTIONS BECOME CONTAMINATED AND MUST BE DISPOSED, THE WASTE WOULD BE A CORROSIVE HAZARDOUS WASTE.
- . Waste code: D004
- . Waste name: ARSENIC
- . Waste code: D005
- . Waste name: BARIUM
- . Waste code: D007
- . Waste name: CHROMIUM
- . Waste code: D009
- . Waste name: MERCURY
- . Waste code: D010
- . Waste name: SELENIUM
- . Waste code: D011
- . Waste name: SILVER
- . Waste code: D016
- . Waste name: 2,4-D
- . Waste code: D018
- . Waste name: BENZENE
- . Waste code: D026
- . Waste name: CRESOL
- . Waste code: D028
- . Waste name: 1,2-DICHLOROETHANE
- . Waste code: D035
- . Waste name: METHYL ETHYL KETONE
- . Waste code: P001
- . Waste name: 2H-1-BENZOPYRAN-2-ONE, 4-HYDROXY-3-(3-OXO-1-PHENYLBUTYL)-, & SALTS, WHEN PRESENT AT CONCENTRATIONS GREATER THAN 0.3%
- . Waste code: P075
- . Waste name: NICOTINE, & SALTS
- . Waste code: U002
- . Waste name: ACETONE (I)
- . Waste code: U010
- . Waste name: AZIRINO[2',3':3,4]PYRROLO[1,2-A]INDOLE-4,7-DIONE, 6-AMINO-8-[[[(AMINOCARBONYL)OXY]METHYL]-1,1A,2,8,8A,8B-HEXAHYDRO-8A-METHOXY-5-METHYL-, [1AS-(1AALPHA, 8BETA,8AALPHA,8BALPHA)]-

Map ID  
Direction  
Distance  
Elevation

MAP FINDINGS

Site

Database(s)

EDR ID Number  
EPA ID Number

**WALGREENS 04595 (Continued)**

**1016957379**

- . Waste code: U035
- . Waste name: BENZENEBUTANOIC ACID, 4-[BIS(2-CHLOROETHYL)AMINO]-
  
- . Waste code: U044
- . Waste name: CHLOROFORM
  
- . Waste code: U058
- . Waste name: CYCLOPHOSPHAMIDE
  
- . Waste code: U059
- . Waste name: DAUNOMYCIN
  
- . Waste code: U072
- . Waste name: BENZENE, 1,4-DICHLORO-
  
- . Waste code: U085
- . Waste name: 2,2'-BIOXIRANE
  
- . Waste code: U089
- . Waste name: DIETHYLSTILBESTEROL
  
- . Waste code: U129
- . Waste name: CYCLOHEXANE, 1,2,3,4,5,6-HEXACHLORO-,  
(1ALPHA,2ALPHA,3BETA,4ALPHA,5ALPHA,6BETA)-
  
- . Waste code: U150
- . Waste name: MELPHALAN
  
- . Waste code: U154
- . Waste name: METHANOL (I)
  
- . Waste code: U188
- . Waste name: PHENOL
  
- . Waste code: U200
- . Waste name: RESERPINE
  
- . Waste code: U201
- . Waste name: 1,3-BENZENEDIOL
  
- . Waste code: U206
- . Waste name: GLUCOPYRANOSE, 2-DEOXY-2-(3-METHYL-3-NITROSOUREIDO)-, D-
  
- . Waste code: U237
- . Waste name: 2,4-(1H,3H)-PYRIMIDINEDIONE, 5-[BIS(2-CHLOROETHYL)AMINO]-
  
- . Waste code: U279
- . Waste name: CARBARYL (OR) 1-NAPHTHALENOL, METHYLCARBAMATE
  
- . Waste code: MA01
- . Waste name: MA01
  
- . Waste code: MA95
- . Waste name: MA95

Violation Status: No violations found

Map ID  
Direction  
Distance  
Elevation

MAP FINDINGS

Site

Database(s)

EDR ID Number  
EPA ID Number

5  
NNW  
< 1/8  
0.051 mi.  
269 ft.

**COMMERCIAL PROPERTY**  
**28 VARNEY ST**  
**SALEM, MA 01970**

**MA SHWS** **S121394441**  
**MA RELEASE** **N/A**

**Relative:**  
**Higher**

**Actual:**  
**55 ft.**

**SHWS:**

Release Tracking Number/Current Status: 3-0034736 / UNCLSS  
Release Town: SALEM  
Notification Date: 01/18/2018  
Category: 120 DY  
Associated ID: Not reported  
**Current Status: Unclassified**  
Status Date: 01/18/2018  
Phase: Not reported  
Response Action Outcome: -  
Oil Or Haz Material: Oil and Hazardous Material  
Source: UNKNOWN

[Click here to access the MA DEP site for this facility:](#)

**Chemicals:**

Chemical: 2-METHYLNAPHTHALENE  
Quantity: 150 milligrams per kilogram  
Chemical: C9 THRU C18 ALIPHATIC HYDROCARBONS  
Quantity: 5000 milligrams per kilogram  
Chemical: C11 THRU C22 AROMATIC HYDROCARBONS  
Quantity: 11000 milligrams per kilogram  
Chemical: C9 THRU C10 AROMATIC HYDROCARBONS  
Quantity: 1200 milligrams per kilogram  
Chemical: ACENAPHTHYLENE  
Quantity: 32 milligrams per kilogram  
Chemical: BENZO[A]PYRENE  
Quantity: 4.4 milligrams per kilogram  
Chemical: PHENANTHRENE  
Quantity: 52 milligrams per kilogram  
Chemical: NAPHTHALENE  
Quantity: 32 milligrams per kilogram  
Chemical: C19 THRU C36 ALIPHATIC HYDROCARBONS  
Quantity: 8500 milligrams per kilogram  
Chemical: BENZO[A]ANTHRACENE  
Quantity: 7.7 milligrams per kilogram

**Actions:**

Action Type: Release Disposition  
Action Status: Reportable Release under MGL 21E  
Action Date: 1/18/2018  
Response Action Outcome: Not reported

Action Type: RNF  
Action Status: Reportable Release under MGL 21E  
Action Date: 1/18/2018  
Response Action Outcome: Not reported

Action Type: RNFE  
Action Status: Transmittal, Notice, or Notification Received  
Action Date: 1/18/2018  
Response Action Outcome: Not reported



Map ID  
Direction  
Distance  
Elevation

MAP FINDINGS

Site

Database(s)

EDR ID Number  
EPA ID Number

**COMMERCIAL PROPERTY (Continued)**

**S121394441**

Action Type: A Notice sent to a Potentially Responsible Party (PRP)  
Action Status: A MassDEP piece of correspondence was issued (approvals, NORs, etc.  
Action Date: 2/14/2018  
Response Action Outcome: Not reported

Release:

Release Tracking Number/Current Status: 3-0034736 / UNCLSS  
Primary ID: Not reported  
Official City: SALEM  
Notification: 01/18/2018  
Category: 120 DY  
Status Date: 01/18/2018  
Phase: Not reported  
Response Action Outcome: -  
Oil / Haz Material Type: Oil and Hazardous Material

[Click here to access the MA DEP site for this facility:](#)

Actions:

Action Type: Release Disposition  
Action Status: Reportable Release under MGL 21E  
Action Date: 1/18/2018  
Response Action Outcome: Not reported

Action Type: RNF  
Action Status: Reportable Release under MGL 21E  
Action Date: 1/18/2018  
Response Action Outcome: Not reported

Action Type: RNFE  
Action Status: Transmittal, Notice, or Notification Received  
Action Date: 1/18/2018  
Response Action Outcome: Not reported

Action Type: A Notice sent to a Potentially Responsible Party (PRP)  
Action Status: A MassDEP piece of correspondence was issued (approvals, NORs, etc.  
Action Date: 2/14/2018  
Response Action Outcome: Not reported

Chemicals:

Chemical: 2-METHYLNAPHTHALENE  
Quantity: 150 milligrams per kilogram  
Chemical: C9 THRU C18 ALIPHATIC HYDROCARBONS  
Quantity: 5000 milligrams per kilogram  
Chemical: C11 THRU C22 AROMATIC HYDROCARBONS  
Quantity: 11000 milligrams per kilogram  
Chemical: C9 THRU C10 AROMATIC HYDROCARBONS  
Quantity: 1200 milligrams per kilogram  
Chemical: ACENAPHTHYLENE  
Quantity: 32 milligrams per kilogram  
Chemical: BENZO[A]PYRENE  
Quantity: 4.4 milligrams per kilogram  
Chemical: PHENANTHRENE  
Quantity: 52 milligrams per kilogram  
Chemical: NAPHTHALENE

Map ID  
Direction  
Distance  
Elevation

MAP FINDINGS

Site

Database(s)

EDR ID Number  
EPA ID Number

**COMMERCIAL PROPERTY (Continued)**

**S121394441**

Quantity: 32 milligrams per kilogram  
Chemical: C19 THRU C36 ALIPHATIC HYDROCARBONS  
Quantity: 8500 milligrams per kilogram  
Chemical: BENZO[A]ANTHRACENE  
Quantity: 7.7 milligrams per kilogram  
Source: UNKNOWN

**B6**  
**NNE**  
**< 1/8**  
**0.062 mi.**  
**327 ft.**

**FMR GAS STATION**  
**45 BOSTON ST**  
**SALEM, MA 01970**

**Site 1 of 5 in cluster B**

**MA SHWS**  
**MA INST CONTROL**  
**MA RELEASE**  
**MA HW GEN**

**S103545922**  
**N/A**

**Relative:**  
**Lower**  
**Actual:**  
**18 ft.**

**SHWS:**  
Release Tracking Number/Current Status: 3-0013814 / RAO  
Release Town: SALEM  
Notification Date: 05/23/1996  
Category: TWO HR  
Associated ID: Not reported  
**Current Status:** **Response Action Outcome**  
Status Date: 02/06/2006  
Phase: PHASE IV  
Response Action Outcome: A3 - A permanent solution has been achieved. Contamination has not been reduced to background and an Activity and use Limitation (AUL) has been implemented.  
  
Oil Or Haz Material: Hazardous Material  
Location Type: INDUSTRIAL

[Click here to access the MA DEP site for this facility:](#)

**Chemicals:**  
Chemical: ARSENIC  
Quantity: 77 milligrams per kilogram

**Actions:**  
Action Type: Immediate Response Action  
Action Status: Imminent Hazard Evaluation Received  
Action Date: 1/9/1997  
Response Action Outcome: A permanent solution has been achieved. Contamination has not been reduced to background and an Activity and use Limitation (AUL) has been implemented.

Action Type: Immediate Response Action  
Action Status: Written Plan Received  
Action Date: 10/15/1996  
Response Action Outcome: A permanent solution has been achieved. Contamination has not been reduced to background and an Activity and use Limitation (AUL) has been implemented.

Action Type: Immediate Response Action  
Action Status: Status or Interim Report Received  
Action Date: 10/15/1996  
Response Action Outcome: A permanent solution has been achieved. Contamination has not been reduced to background and an Activity and use Limitation (AUL) has been implemented.

Action Type: PIP

Map ID  
Direction  
Distance  
Elevation

MAP FINDINGS

Site

Database(s)

EDR ID Number  
EPA ID Number

**FMR GAS STATION (Continued)**

**S103545922**

Action Status: Public Involvement Petition Received  
Action Date: 11/3/2000  
Response Action Outcome: A permanent solution has been achieved. Contamination has not been reduced to background and an Activity and use Limitation (AUL) has been implemented.

Action Type: PIP  
Action Status: PIPDLY  
Action Date: 11/3/2000  
Response Action Outcome: A permanent solution has been achieved. Contamination has not been reduced to background and an Activity and use Limitation (AUL) has been implemented.

Action Type: Immediate Response Action  
Action Status: Completion Statement Received  
Action Date: 12/4/2002  
Response Action Outcome: A permanent solution has been achieved. Contamination has not been reduced to background and an Activity and use Limitation (AUL) has been implemented.

Action Type: Activity and Use Limitation  
Action Status: Transmittal, Notice, or Notification Received  
Action Date: 2/6/2006  
Response Action Outcome: A permanent solution has been achieved. Contamination has not been reduced to background and an Activity and use Limitation (AUL) has been implemented.

Action Type: Response Action Outcome - RAO  
Action Status: RAO Statement Received  
Action Date: 2/6/2006  
Response Action Outcome: A permanent solution has been achieved. Contamination has not been reduced to background and an Activity and use Limitation (AUL) has been implemented.

Action Type: Release Disposition  
Action Status: Reportable Release under MGL 21E  
Action Date: 4/16/1997  
Response Action Outcome: A permanent solution has been achieved. Contamination has not been reduced to background and an Activity and use Limitation (AUL) has been implemented.

Action Type: PIP  
Action Status: Written Plan Received  
Action Date: 4/20/2001  
Response Action Outcome: A permanent solution has been achieved. Contamination has not been reduced to background and an Activity and use Limitation (AUL) has been implemented.

Action Type: Compliance and Enforcement Action  
Action Status: Notice of Non-Compliance Issued  
Action Date: 4/7/2005  
Response Action Outcome: A permanent solution has been achieved. Contamination has not been reduced to background and an Activity and use Limitation (AUL) has been implemented.

Action Type: Tier Classification  
Action Status: Tier 2 Transfer



Map ID  
Direction  
Distance  
Elevation

MAP FINDINGS

Site

Database(s)

EDR ID Number  
EPA ID Number

**FMR GAS STATION (Continued)**

**S103545922**

Action Date: 5/1/2002  
Response Action Outcome: A permanent solution has been achieved. Contamination has not been reduced to background and an Activity and use Limitation (AUL) has been implemented.

Action Type: Compliance and Enforcement Action  
Action Status: NON-A  
Action Date: 5/17/2005  
Response Action Outcome: A permanent solution has been achieved. Contamination has not been reduced to background and an Activity and use Limitation (AUL) has been implemented.

Action Type: Immediate Response Action  
Action Status: Oral Approval of Plan or Action  
Action Date: 5/23/1996  
Response Action Outcome: A permanent solution has been achieved. Contamination has not been reduced to background and an Activity and use Limitation (AUL) has been implemented.

Action Type: A Notice sent to a Potentially Responsible Party (PRP)  
Action Status: FLDISS  
Action Date: 5/23/1996  
Response Action Outcome: A permanent solution has been achieved. Contamination has not been reduced to background and an Activity and use Limitation (AUL) has been implemented.

Action Type: Release Disposition  
Action Status: Reportable Release under MGL 21E  
Action Date: 5/23/1996  
Response Action Outcome: A permanent solution has been achieved. Contamination has not been reduced to background and an Activity and use Limitation (AUL) has been implemented.

Action Type: Tier Classification  
Action Status: Tier 2 Extension  
Action Date: 5/23/2003  
Response Action Outcome: A permanent solution has been achieved. Contamination has not been reduced to background and an Activity and use Limitation (AUL) has been implemented.

Action Type: Tier Classification  
Action Status: Tier 2 Extension  
Action Date: 5/23/2005  
Response Action Outcome: A permanent solution has been achieved. Contamination has not been reduced to background and an Activity and use Limitation (AUL) has been implemented.

Action Type: PIP  
Action Status: PIPMTG  
Action Date: 5/29/2001  
Response Action Outcome: A permanent solution has been achieved. Contamination has not been reduced to background and an Activity and use Limitation (AUL) has been implemented.

Action Type: PIP  
Action Status: Legal Notice Published  
Action Date: 5/9/2001

Map ID  
Direction  
Distance  
Elevation

MAP FINDINGS

Site

Database(s)

EDR ID Number  
EPA ID Number

**FMR GAS STATION (Continued)**

**S103545922**

Response Action Outcome: A permanent solution has been achieved. Contamination has not been reduced to background and an Activity and use Limitation (AUL) has been implemented.

Action Type: Phase 4  
Action Status: Written Plan Received  
Action Date: 6/14/1999

Response Action Outcome: A permanent solution has been achieved. Contamination has not been reduced to background and an Activity and use Limitation (AUL) has been implemented.

Action Type: Tier Classification  
Action Status: Tier 2 Extension  
Action Date: 6/24/2002

Response Action Outcome: A permanent solution has been achieved. Contamination has not been reduced to background and an Activity and use Limitation (AUL) has been implemented.

Action Type: Phase 2  
Action Status: Scope of Work Received  
Action Date: 6/4/1999

Response Action Outcome: A permanent solution has been achieved. Contamination has not been reduced to background and an Activity and use Limitation (AUL) has been implemented.

Action Type: Phase 2  
Action Status: Completion Statement Received  
Action Date: 6/4/1999

Response Action Outcome: A permanent solution has been achieved. Contamination has not been reduced to background and an Activity and use Limitation (AUL) has been implemented.

Action Type: Phase 3  
Action Status: Completion Statement Received  
Action Date: 6/4/1999

Response Action Outcome: A permanent solution has been achieved. Contamination has not been reduced to background and an Activity and use Limitation (AUL) has been implemented.

Action Type: Tier Classification  
Action Status: Tier 2 Extension  
Action Date: 6/7/2004

Response Action Outcome: A permanent solution has been achieved. Contamination has not been reduced to background and an Activity and use Limitation (AUL) has been implemented.

Action Type: Immediate Response Action  
Action Status: Completion Statement Received  
Action Date: 6/9/1999

Response Action Outcome: A permanent solution has been achieved. Contamination has not been reduced to background and an Activity and use Limitation (AUL) has been implemented.

Action Type: PIP  
Action Status: Written Plan Received  
Action Date: 7/23/2001

Response Action Outcome: A permanent solution has been achieved. Contamination has not been

Map ID  
Direction  
Distance  
Elevation

MAP FINDINGS

Site

Database(s)

EDR ID Number  
EPA ID Number

**FMR GAS STATION (Continued)**

**S103545922**

reduced to background and an Activity and use Limitation (AUL) has been implemented.

Action Type: RNF  
Action Status: Reportable Release under MGL 21E  
Action Date: 7/26/1996  
Response Action Outcome: A permanent solution has been achieved. Contamination has not been reduced to background and an Activity and use Limitation (AUL) has been implemented.

Action Type: Tier Classification  
Action Status: Transmittal, Notice, or Notification Received  
Action Date: 9/25/1997  
Response Action Outcome: A permanent solution has been achieved. Contamination has not been reduced to background and an Activity and use Limitation (AUL) has been implemented.

Action Type: Tier Classification  
Action Status: Tier 2 Classification  
Action Date: 9/25/1997  
Response Action Outcome: A permanent solution has been achieved. Contamination has not been reduced to background and an Activity and use Limitation (AUL) has been implemented.

Action Type: Phase 1  
Action Status: Completion Statement Received  
Action Date: 9/25/1997  
Response Action Outcome: A permanent solution has been achieved. Contamination has not been reduced to background and an Activity and use Limitation (AUL) has been implemented.

**INST CONTROL:**

Release Tracking Number: 3-0013814  
Action Type: AUL  
Action Stat: RECPT  
Action Date: 02/06/2006  
Response Action Outcome: A3 - A permanent solution has been achieved. Contamination has not been reduced to background and an Activity and use Limitation (AUL) has been implemented.

**Release:**

Release Tracking Number/Current Status: 3-0013814 / RAO  
Primary ID: Not reported  
Official City: SALEM  
Notification: 05/23/1996  
Category: TWO HR  
Status Date: 02/06/2006  
Phase: PHASE IV  
Response Action Outcome: A3 - A permanent solution has been achieved. Contamination has not been reduced to background and an Activity and use Limitation (AUL) has been implemented.  
  
Oil / Haz Material Type: Hazardous Material



Map ID  
Direction  
Distance  
Elevation

MAP FINDINGS

Site

Database(s)

EDR ID Number  
EPA ID Number

**FMR GAS STATION (Continued)**

**S103545922**

[Click here to access the MA DEP site for this facility:](#)

**Actions:**

Action Type: Immediate Response Action  
Action Status: Imminent Hazard Evaluation Received  
Action Date: 1/9/1997  
Response Action Outcome: A permanent solution has been achieved. Contamination has not been reduced to background and an Activity and use Limitation (AUL) has been implemented.

Action Type: Immediate Response Action  
Action Status: Written Plan Received  
Action Date: 10/15/1996  
Response Action Outcome: A permanent solution has been achieved. Contamination has not been reduced to background and an Activity and use Limitation (AUL) has been implemented.

Action Type: Immediate Response Action  
Action Status: Status or Interim Report Received  
Action Date: 10/15/1996  
Response Action Outcome: A permanent solution has been achieved. Contamination has not been reduced to background and an Activity and use Limitation (AUL) has been implemented.

Action Type: PIP  
Action Status: Public Involvement Petition Received  
Action Date: 11/3/2000  
Response Action Outcome: A permanent solution has been achieved. Contamination has not been reduced to background and an Activity and use Limitation (AUL) has been implemented.

Action Type: PIP  
Action Status: PIPDLY  
Action Date: 11/3/2000  
Response Action Outcome: A permanent solution has been achieved. Contamination has not been reduced to background and an Activity and use Limitation (AUL) has been implemented.

Action Type: Immediate Response Action  
Action Status: Completion Statement Received  
Action Date: 12/4/2002  
Response Action Outcome: A permanent solution has been achieved. Contamination has not been reduced to background and an Activity and use Limitation (AUL) has been implemented.

Action Type: Activity and Use Limitation  
Action Status: Transmittal, Notice, or Notification Received  
Action Date: 2/6/2006  
Response Action Outcome: A permanent solution has been achieved. Contamination has not been reduced to background and an Activity and use Limitation (AUL) has been implemented.

Action Type: Response Action Outcome - RAO  
Action Status: RAO Statement Received  
Action Date: 2/6/2006  
Response Action Outcome: A permanent solution has been achieved. Contamination has not been reduced to background and an Activity and use Limitation (AUL) has been implemented.

Map ID  
Direction  
Distance  
Elevation

MAP FINDINGS

Site

Database(s)

EDR ID Number  
EPA ID Number

**FMR GAS STATION (Continued)**

**S103545922**

been implemented.

Action Type: Release Disposition  
Action Status: Reportable Release under MGL 21E  
Action Date: 4/16/1997  
Response Action Outcome: A permanent solution has been achieved. Contamination has not been reduced to background and an Activity and use Limitation (AUL) has been implemented.

Action Type: PIP  
Action Status: Written Plan Received  
Action Date: 4/20/2001  
Response Action Outcome: A permanent solution has been achieved. Contamination has not been reduced to background and an Activity and use Limitation (AUL) has been implemented.

Action Type: Compliance and Enforcement Action  
Action Status: Notice of Non-Compliance Issued  
Action Date: 4/7/2005  
Response Action Outcome: A permanent solution has been achieved. Contamination has not been reduced to background and an Activity and use Limitation (AUL) has been implemented.

Action Type: Tier Classification  
Action Status: Tier 2 Transfer  
Action Date: 5/1/2002  
Response Action Outcome: A permanent solution has been achieved. Contamination has not been reduced to background and an Activity and use Limitation (AUL) has been implemented.

Action Type: Compliance and Enforcement Action  
Action Status: NON-A  
Action Date: 5/17/2005  
Response Action Outcome: A permanent solution has been achieved. Contamination has not been reduced to background and an Activity and use Limitation (AUL) has been implemented.

Action Type: Immediate Response Action  
Action Status: Oral Approval of Plan or Action  
Action Date: 5/23/1996  
Response Action Outcome: A permanent solution has been achieved. Contamination has not been reduced to background and an Activity and use Limitation (AUL) has been implemented.

Action Type: A Notice sent to a Potentially Responsible Party (PRP)  
Action Status: FLDISS  
Action Date: 5/23/1996  
Response Action Outcome: A permanent solution has been achieved. Contamination has not been reduced to background and an Activity and use Limitation (AUL) has been implemented.

Action Type: Release Disposition  
Action Status: Reportable Release under MGL 21E  
Action Date: 5/23/1996  
Response Action Outcome: A permanent solution has been achieved. Contamination has not been reduced to background and an Activity and use Limitation (AUL) has been implemented.

Map ID  
Direction  
Distance  
Elevation

MAP FINDINGS

Site

Database(s)

EDR ID Number  
EPA ID Number

**FMR GAS STATION (Continued)**

**S103545922**

Action Type: Tier Classification  
Action Status: Tier 2 Extension  
Action Date: 5/23/2003  
Response Action Outcome: A permanent solution has been achieved. Contamination has not been reduced to background and an Activity and use Limitation (AUL) has been implemented.

Action Type: Tier Classification  
Action Status: Tier 2 Extension  
Action Date: 5/23/2005  
Response Action Outcome: A permanent solution has been achieved. Contamination has not been reduced to background and an Activity and use Limitation (AUL) has been implemented.

Action Type: PIP  
Action Status: PIPMTG  
Action Date: 5/29/2001  
Response Action Outcome: A permanent solution has been achieved. Contamination has not been reduced to background and an Activity and use Limitation (AUL) has been implemented.

Action Type: PIP  
Action Status: Legal Notice Published  
Action Date: 5/9/2001  
Response Action Outcome: A permanent solution has been achieved. Contamination has not been reduced to background and an Activity and use Limitation (AUL) has been implemented.

Action Type: Phase 4  
Action Status: Written Plan Received  
Action Date: 6/14/1999  
Response Action Outcome: A permanent solution has been achieved. Contamination has not been reduced to background and an Activity and use Limitation (AUL) has been implemented.

Action Type: Tier Classification  
Action Status: Tier 2 Extension  
Action Date: 6/24/2002  
Response Action Outcome: A permanent solution has been achieved. Contamination has not been reduced to background and an Activity and use Limitation (AUL) has been implemented.

Action Type: Phase 2  
Action Status: Scope of Work Received  
Action Date: 6/4/1999  
Response Action Outcome: A permanent solution has been achieved. Contamination has not been reduced to background and an Activity and use Limitation (AUL) has been implemented.

Action Type: Phase 2  
Action Status: Completion Statement Received  
Action Date: 6/4/1999  
Response Action Outcome: A permanent solution has been achieved. Contamination has not been reduced to background and an Activity and use Limitation (AUL) has been implemented.

Action Type: Phase 3



Map ID  
Direction  
Distance  
Elevation

MAP FINDINGS

Site

Database(s)

EDR ID Number  
EPA ID Number

**FMR GAS STATION (Continued)**

**S103545922**

Action Status: Completion Statement Received  
Action Date: 6/4/1999  
Response Action Outcome: A permanent solution has been achieved. Contamination has not been reduced to background and an Activity and use Limitation (AUL) has been implemented.

Action Type: Tier Classification  
Action Status: Tier 2 Extension  
Action Date: 6/7/2004  
Response Action Outcome: A permanent solution has been achieved. Contamination has not been reduced to background and an Activity and use Limitation (AUL) has been implemented.

Action Type: Immediate Response Action  
Action Status: Completion Statement Received  
Action Date: 6/9/1999  
Response Action Outcome: A permanent solution has been achieved. Contamination has not been reduced to background and an Activity and use Limitation (AUL) has been implemented.

Action Type: PIP  
Action Status: Written Plan Received  
Action Date: 7/23/2001  
Response Action Outcome: A permanent solution has been achieved. Contamination has not been reduced to background and an Activity and use Limitation (AUL) has been implemented.

Action Type: RNF  
Action Status: Reportable Release under MGL 21E  
Action Date: 7/26/1996  
Response Action Outcome: A permanent solution has been achieved. Contamination has not been reduced to background and an Activity and use Limitation (AUL) has been implemented.

Action Type: Tier Classification  
Action Status: Transmittal, Notice, or Notification Received  
Action Date: 9/25/1997  
Response Action Outcome: A permanent solution has been achieved. Contamination has not been reduced to background and an Activity and use Limitation (AUL) has been implemented.

Action Type: Tier Classification  
Action Status: Tier 2 Classification  
Action Date: 9/25/1997  
Response Action Outcome: A permanent solution has been achieved. Contamination has not been reduced to background and an Activity and use Limitation (AUL) has been implemented.

Action Type: Phase 1  
Action Status: Completion Statement Received  
Action Date: 9/25/1997  
Response Action Outcome: A permanent solution has been achieved. Contamination has not been reduced to background and an Activity and use Limitation (AUL) has been implemented.

Chemicals:  
Chemical: ARSENIC

Map ID  
Direction  
Distance  
Elevation

MAP FINDINGS

Site

Database(s)

EDR ID Number  
EPA ID Number

**FMR GAS STATION (Continued)**

**S103545922**

Quantity: 77 milligrams per kilogram  
Location Type: INDUSTRIAL

HW GEN:  
EPA Id: MAD985271881  
RCRA Generator Status: VSQG  
State Generator Status: Not reported

**B7  
NNE  
< 1/8  
0.062 mi.  
327 ft.**

**CONNELLY CF  
45 BOSTON ST  
SALEM, MA 01970**

**EDR Hist Auto 1021112601  
N/A**

**Site 2 of 5 in cluster B**

**Relative:  
Lower**

EDR Hist Auto

**Actual:  
18 ft.**

Year:	Name:	Type:
1971	BOBS SERVICE STATION	Gasoline Service Stations
1972	BOBS SERVICE STATION	Gasoline Service Stations
1973	BOBS SERVICE STATION	Gasoline Service Stations
1974	BOBS SERVICE STATION	Gasoline Service Stations
1976	BOBS SERVICE STATION	Gasoline Service Stations
1977	BOBS SERVICE STATION	Gasoline Service Stations
1978	BOBS SERVICE STATION	Gasoline Service Stations
1979	BOBS SERVICE STATION	Gasoline Service Stations
1980	BOBS SERVICE STATION	Gasoline Service Stations
1982	BOBS SERVICE STATION	Gasoline Service Stations
1982	PARAMOUNT AUTO & TRUCK	General Automotive Repair Shops
1983	BOBS SERVICE STATION	Gasoline Service Stations
1983	PARAMOUNT AUTO & TRUCK	General Automotive Repair Shops
1985	PARAMOUNT AUTO & TRUCK	General Automotive Repair Shops
1987	C & S	Industrial Machinery And Equipment
1988	C & S	Industrial Machinery And Equipment
1989	C & S	Aircraft And Heavy Equipment Repair Services
1990	C & S	Aircraft And Heavy Equipment Repair Services
1991	C & S	Aircraft And Heavy Equipment Repair Services
1992	C & S	Aircraft And Heavy Equipment Repair Services
1993	C & S	Aircraft And Heavy Equipment Repair Services
1994	C & S	Aircraft And Heavy Equipment Repair Services
1995	C & S	Aircraft And Heavy Equipment Repair Services
1996	BROAD AUTO REPAIR	General Automotive Repair Shops
1997	BROAD AUTO REPAIR	General Automotive Repair Shops
1999	CONNELLY CF	Aircraft And Heavy Equipment Repair Services
2000	CONNELLY CF	Aircraft And Heavy Equipment Repair Services
2001	CONNELLY CF	Aircraft And Heavy Equipment Repair Services
2002	CONNELLY CF	Aircraft And Heavy Equipment Repair Services
2003	CONNELLY CF	Aircraft And Heavy Equipment Repair Services
2004	CONNELLY CF	Aircraft And Heavy Equipment Repair Services
2005	CONNELLY CF	Aircraft And Heavy Equipment Repair Services
2006	CONNELLY CF	Aircraft And Heavy Equipment Repair Services
2007	CONNELLY CF	Aircraft And Heavy Equipment Repair Services
2008	CONNELLY CF	Aircraft And Heavy Equipment Repair Services

Map ID  
Direction  
Distance  
Elevation

MAP FINDINGS

EDR ID Number  
EPA ID Number

B8  
NNE  
< 1/8  
0.062 mi.  
327 ft.

**CS REPAIR SERVICE**  
**45 BOSTON ST**  
**SALEM, MA 01970**  
  
**Site 3 of 5 in cluster B**

**RCRA NonGen / NLR**  
**FINDS**  
**ECHO**

**1000129773**  
**MAD985271881**

**Relative:**  
**Lower**

RCRA NonGen / NLR:

**Actual:**  
**18 ft.**

Date form received by agency: 06/27/1988  
Facility name: CS REPAIR SERVICE  
Facility address: 45 BOSTON ST  
SALEM, MA 01970  
EPA ID: MAD985271881  
Contact: WILLIAM SULLIVAN  
Contact address: 45 BOSTON ST  
SALEM, MA 01970  
Contact country: US  
Contact telephone: 508-744-6460  
Contact email: Not reported  
EPA Region: 01  
Land type: Private  
Classification: Non-Generator  
Description: Handler: Non-Generators do not presently generate hazardous waste

**Owner/Operator Summary:**

Owner/operator name: CS REPAIR SERVICE  
Owner/operator address: 45 BOSTON ST  
SALEM, MA 01970  
Owner/operator country: US  
Owner/operator telephone: Not reported  
Owner/operator email: Not reported  
Owner/operator fax: Not reported  
Owner/operator extension: Not reported  
Legal status: Private  
Owner/Operator Type: Operator  
Owner/Op start date: 12/08/1991  
Owner/Op end date: Not reported

Owner/operator name: WM SULLIVAN & MARK CONNELLY  
Owner/operator address: 45 BOSTON ST  
SALEM, MA 01970  
Owner/operator country: US  
Owner/operator telephone: Not reported  
Owner/operator email: Not reported  
Owner/operator fax: Not reported  
Owner/operator extension: Not reported  
Legal status: Private  
Owner/Operator Type: Owner  
Owner/Op start date: 10/16/2004  
Owner/Op end date: Not reported

**Handler Activities Summary:**

U.S. importer of hazardous waste: No  
Mixed waste (haz. and radioactive): No  
Recycler of hazardous waste: No  
Transporter of hazardous waste: No  
Treater, storer or disposer of HW: No  
Underground injection activity: No  
On-site burner exemption: No



Map ID  
Direction  
Distance  
Elevation

MAP FINDINGS

Site

Database(s)

EDR ID Number  
EPA ID Number

**CS REPAIR SERVICE (Continued)**

**1000129773**

Furnace exemption: No  
Used oil fuel burner: No  
Used oil processor: No  
Used oil refiner: No  
Used oil fuel marketer to burner: No  
Used oil Specification marketer: No  
Used oil transfer facility: No  
Used oil transporter: No

Violation Status: No violations found

**Evaluation Action Summary:**

Evaluation date: 01/05/1998  
Evaluation: FOCUSED COMPLIANCE INSPECTION  
Area of violation: Not reported  
Date achieved compliance: Not reported  
Evaluation lead agency: State

**FINDS:**

Registry ID: 110003487600

**Environmental Interest/Information System**

RCRAInfo is a national information system that supports the Resource Conservation and Recovery Act (RCRA) program through the tracking of events and activities related to facilities that generate, transport, and treat, store, or dispose of hazardous waste. RCRAInfo allows RCRA program staff to track the notification, permit, compliance, and corrective action activities required under RCRA.

MA-EPICS - Massachusetts Environmental Protection Integrated Computer System

[Click this hyperlink](#) while viewing on your computer to access additional FINDS: detail in the EDR Site Report.

**ECHO:**

Envid: 1000129773  
Registry ID: 110003487600  
DFR URL: <http://echo.epa.gov/detailed-facility-report?fid=110003487600>

**B9**  
**NE**  
**< 1/8**  
**0.080 mi.**  
**425 ft.**

**NO LOCATION AID**  
**45 TO 59 BOSTON ST**  
**SALEM, MA**

**Site 4 of 5 in cluster B**

**MA SHWS** **S104774264**  
**MA RELEASE** **N/A**

**Relative:**  
**Lower**  
**Actual:**  
**19 ft.**

**SHWS:**  
Release Tracking Number/Current Status: 3-0019914 / RAONR  
Release Town: SALEM  
Notification Date: 09/08/2000  
Category: 72 HR  
Associated ID: Not reported  
**Current Status:** **Response Action Outcome Not Required**  
Status Date: 12/05/2002  
Phase: PHASE II

Map ID  
Direction  
Distance  
Elevation

MAP FINDINGS

Site

Database(s)

EDR ID Number  
EPA ID Number

**NO LOCATION AID (Continued)**

**S104774264**

Response Action Outcome: -  
Oil Or Haz Material: Not reported  
Location Type: COMMERCIAL  
Source: UNKNOWN

[Click here to access the MA DEP site for this facility:](#)

**Chemicals:**

Chemical: NAPL  
Quantity: 13 inches

**Actions:**

Action Type: Immediate Response Action  
Action Status: Status or Interim Report Received  
Action Date: 1/16/2001  
Response Action Outcome: Not reported

Action Type: Immediate Response Action  
Action Status: Completion Statement Received  
Action Date: 12/4/2002  
Response Action Outcome: Not reported

Action Type: Release Disposition  
Action Status: Reportable Release under MGL 21E  
Action Date: 12/4/2002  
Response Action Outcome: Not reported

Action Type: RAO Not Required  
Action Status: Linked to a Tier Classified Site  
Action Date: 12/5/2002  
Response Action Outcome: Not reported

Action Type: Immediate Response Action  
Action Status: Written Plan Received  
Action Date: 2/20/2001  
Response Action Outcome: Not reported

Action Type: Immediate Response Action  
Action Status: Modified Revised or Updated Plan Received  
Action Date: 4/23/2002  
Response Action Outcome: Not reported

Action Type: Immediate Response Action  
Action Status: Modified Revised or Updated Plan Received  
Action Date: 7/25/2001  
Response Action Outcome: Not reported

Action Type: Immediate Response Action  
Action Status: Status or Interim Report Received  
Action Date: 7/25/2001  
Response Action Outcome: Not reported

Action Type: Phase 1  
Action Status: Completion Statement Received  
Action Date: 9/21/2001  
Response Action Outcome: Not reported

Map ID  
Direction  
Distance  
Elevation

MAP FINDINGS

Site

Database(s)

EDR ID Number  
EPA ID Number

**NO LOCATION AID (Continued)**

**S104774264**

Action Type:	PIP
Action Status:	Public Involvement Petition Received
Action Date:	9/21/2001
Response Action Outcome:	Not reported
Action Type:	Tier Classification
Action Status:	Tier 2 Classification
Action Date:	9/21/2001
Response Action Outcome:	Not reported
Action Type:	Tier Classification
Action Status:	Transmittal, Notice, or Notification Received
Action Date:	9/21/2001
Response Action Outcome:	Not reported
Action Type:	A Notice sent to a Potentially Responsible Party (PRP)
Action Status:	A MassDEP piece of correspondence was issued (approvals, NORs, etc.
Action Date:	9/27/2000
Response Action Outcome:	Not reported
Action Type:	Release Disposition
Action Status:	Reportable Release under MGL 21E
Action Date:	9/8/2000
Response Action Outcome:	Not reported
Action Type:	Immediate Response Action
Action Status:	IRA Assessment Only
Action Date:	9/8/2000
Response Action Outcome:	Not reported

**Release:**

Release Tracking Number/Current Status:	3-0019914 / RAONR
Primary ID:	Not reported
Official City:	SALEM
Notification:	09/08/2000
Category:	72 HR
Status Date:	12/05/2002
Phase:	PHASE II
Response Action Outcome:	-
Oil / Haz Material Type:	Not reported

Click here to access the MA DEP site for this facility:

**Actions:**

Action Type:	Immediate Response Action
Action Status:	Status or Interim Report Received
Action Date:	1/16/2001
Response Action Outcome:	Not reported
Action Type:	Immediate Response Action
Action Status:	Completion Statement Received
Action Date:	12/4/2002
Response Action Outcome:	Not reported
Action Type:	Release Disposition

Map ID  
Direction  
Distance  
Elevation

MAP FINDINGS

Site

Database(s)

EDR ID Number  
EPA ID Number

**NO LOCATION AID (Continued)**

**S104774264**

Action Status:	Reportable Release under MGL 21E
Action Date:	12/4/2002
Response Action Outcome:	Not reported
Action Type:	RAO Not Required
Action Status:	Linked to a Tier Classified Site
Action Date:	12/5/2002
Response Action Outcome:	Not reported
Action Type:	Immediate Response Action
Action Status:	Written Plan Received
Action Date:	2/20/2001
Response Action Outcome:	Not reported
Action Type:	Immediate Response Action
Action Status:	Modified Revised or Updated Plan Received
Action Date:	4/23/2002
Response Action Outcome:	Not reported
Action Type:	Immediate Response Action
Action Status:	Modified Revised or Updated Plan Received
Action Date:	7/25/2001
Response Action Outcome:	Not reported
Action Type:	Immediate Response Action
Action Status:	Status or Interim Report Received
Action Date:	7/25/2001
Response Action Outcome:	Not reported
Action Type:	Phase 1
Action Status:	Completion Statement Received
Action Date:	9/21/2001
Response Action Outcome:	Not reported
Action Type:	PIP
Action Status:	Public Involvement Petition Received
Action Date:	9/21/2001
Response Action Outcome:	Not reported
Action Type:	Tier Classification
Action Status:	Tier 2 Classification
Action Date:	9/21/2001
Response Action Outcome:	Not reported
Action Type:	Tier Classification
Action Status:	Transmittal, Notice, or Notification Received
Action Date:	9/21/2001
Response Action Outcome:	Not reported
Action Type:	A Notice sent to a Potentially Responsible Party (PRP)
Action Status:	A MassDEP piece of correspondence was issued (approvals, NORs, etc.
Action Date:	9/27/2000
Response Action Outcome:	Not reported
Action Type:	Release Disposition
Action Status:	Reportable Release under MGL 21E
Action Date:	9/8/2000



Map ID  
Direction  
Distance  
Elevation

MAP FINDINGS

Site

Database(s)

EDR ID Number  
EPA ID Number

**NO LOCATION AID (Continued)**

**S104774264**

Response Action Outcome: Not reported

Action Type: Immediate Response Action  
Action Status: IRA Assessment Only  
Action Date: 9/8/2000  
Response Action Outcome: Not reported

Chemicals:  
Chemical: NAPL  
Quantity: 13 inches  
Location Type: COMMERCIAL  
Source: UNKNOWN

**C10**  
**NE**  
**< 1/8**  
**0.082 mi.**  
**433 ft.**

**SALEM COLLISION**  
**31R BOSTON ST**  
**SALEM, MA 01970**

**RCRA NonGen / NLR**

**1000205572**  
**MAD981062169**

**Site 1 of 3 in cluster C**

**Relative:**  
**Lower**

RCRA NonGen / NLR:

**Actual:**  
**18 ft.**

Date form received by agency: 01/16/1985  
Facility name: SALEM COLLISION  
Facility address: 31R BOSTON ST  
SALEM, MA 01970  
EPA ID: MAD981062169  
Contact: BOB ADAM  
Contact address: 31R BOSTON ST  
SALEM, MA 01970  
Contact country: US  
Contact telephone: 508-745-3540  
Contact email: Not reported  
EPA Region: 01  
Land type: Private  
Classification: Non-Generator  
Description: Handler: Non-Generators do not presently generate hazardous waste

**Owner/Operator Summary:**

Owner/operator name: SALEM COLLISION  
Owner/operator address: 31R BOSTON ST  
SALEM, MA 01970  
Owner/operator country: US  
Owner/operator telephone: Not reported  
Owner/operator email: Not reported  
Owner/operator fax: Not reported  
Owner/operator extension: Not reported  
Legal status: Private  
Owner/Operator Type: Operator  
Owner/Op start date: 03/01/1990  
Owner/Op end date: 06/03/1991

**Handler Activities Summary:**

U.S. importer of hazardous waste: No  
Mixed waste (haz. and radioactive): No  
Recycler of hazardous waste: No  
Transporter of hazardous waste: No  
Treater, storer or disposer of HW: No

Map ID  
Direction  
Distance  
Elevation

MAP FINDINGS

Site

Database(s)

EDR ID Number  
EPA ID Number

**SALEM COLLISION (Continued)**

**1000205572**

Underground injection activity: No  
On-site burner exemption: No  
Furnace exemption: No  
Used oil fuel burner: No  
Used oil processor: No  
Used oil refiner: No  
Used oil fuel marketer to burner: No  
Used oil Specification marketer: No  
Used oil transfer facility: No  
Used oil transporter: No

. Waste code: D001  
. Waste name: IGNITABLE HAZARDOUS WASTES ARE THOSE WASTES WHICH HAVE A FLASHPOINT OF LESS THAN 140 DEGREES FAHRENHEIT AS DETERMINED BY A PENSKEY-MARTENS CLOSED CUP FLASH POINT TESTER. ANOTHER METHOD OF DETERMINING THE FLASH POINT OF A WASTE IS TO REVIEW THE MATERIAL SAFETY DATA SHEET, WHICH CAN BE OBTAINED FROM THE MANUFACTURER OR DISTRIBUTOR OF THE MATERIAL. LACQUER THINNER IS AN EXAMPLE OF A COMMONLY USED SOLVENT WHICH WOULD BE CONSIDERED AS IGNITABLE HAZARDOUS WASTE.

Facility Has Received Notices of Violations:

Regulation violated: Not reported  
Area of violation: Generators - General  
Date violation determined: 11/05/1986  
Date achieved compliance: 12/08/1986  
Violation lead agency: State  
Enforcement action: WRITTEN INFORMAL  
Enforcement action date: 11/18/1986  
Enf. disposition status: Not reported  
Enf. disp. status date: Not reported  
Enforcement lead agency: State  
Proposed penalty amount: Not reported  
Final penalty amount: Not reported  
Paid penalty amount: Not reported

Regulation violated: Not reported  
Area of violation: Generators - General  
Date violation determined: 11/05/1986  
Date achieved compliance: 11/05/1991  
Violation lead agency: State  
Enforcement action: Not reported  
Enforcement action date: Not reported  
Enf. disposition status: Not reported  
Enf. disp. status date: Not reported  
Enforcement lead agency: Not reported  
Proposed penalty amount: Not reported  
Final penalty amount: Not reported  
Paid penalty amount: Not reported

Evaluation Action Summary:

Evaluation date: 11/05/1986  
Evaluation: COMPLIANCE EVALUATION INSPECTION ON-SITE  
Area of violation: Generators - General  
Date achieved compliance: 11/05/1991  
Evaluation lead agency: State

Map ID  
Direction  
Distance  
Elevation

MAP FINDINGS

Site

Database(s)

EDR ID Number  
EPA ID Number

**SALEM COLLISION (Continued)**

**1000205572**

Evaluation date: 11/05/1986  
Evaluation: COMPLIANCE EVALUATION INSPECTION ON-SITE  
Area of violation: Generators - General  
Date achieved compliance: 12/08/1986  
Evaluation lead agency: State

11  
ENE  
< 1/8  
0.084 mi.  
446 ft.

**SPLAINE PARK  
23R MAY STREET  
SALEM, MA 01970**

**MA SHWS  
MA INST CONTROL  
MA RELEASE**

**S114965554  
N/A**

**Relative:  
Lower  
Actual:  
21 ft.**

SHWS:  
Release Tracking Number/Current Status: 3-0031906 / PSC  
Release Town: SALEM  
Notification Date: 12/03/2013  
Category: 120 DY  
Associated ID: Not reported  
**Current Status: PSC**  
Status Date: 12/10/2014  
Phase: Not reported  
Response Action Outcome: PA - PA  
Oil Or Haz Material: Hazardous Material  
Source: UNKNOWN

[Click here to access the MA DEP site for this facility:](#)

Chemicals:  
Chemical: 2-METHYLNAPHTHALENE  
Quantity: 1.5 milligrams per kilogram  
Chemical: DIBENZ[A,H]ANTHRACENE  
Quantity: 2 milligrams per kilogram  
Chemical: PHENOL  
Quantity: 1.4 milligrams per kilogram  
Chemical: BENZO[A]ANTHRACENE  
Quantity: 17 milligrams per kilogram  
Chemical: BENZO[B]FLUORANTHENE  
Quantity: 18 milligrams per kilogram  
Chemical: LEAD  
Quantity: 1700 milligrams per kilogram  
Chemical: ACENAPHTHENE  
Quantity: 4.3 milligrams per kilogram  
Chemical: BENZO[A]PYRENE  
Quantity: 15 milligrams per kilogram  
Chemical: ACENAPHTHYLENE  
Quantity: 2.9 milligrams per kilogram  
Chemical: PHENANTHRENE  
Quantity: 58 milligrams per kilogram  
Chemical: ARSENIC  
Quantity: 160 milligrams per kilogram

Actions:  
Action Type: Activity and Use Limitation  
Action Status: Legal Notice Published  
Action Date: 1/5/2015  
Response Action Outcome: PA

Action Type: A Notice sent to a Potentially Responsible Party (PRP)

Map ID  
Direction  
Distance  
Elevation

MAP FINDINGS

Site

Database(s)

EDR ID Number  
EPA ID Number

**SPLAINE PARK (Continued)**

**S114965554**

Action Status:	ALSENT
Action Date:	10/6/2014
Response Action Outcome:	PA
Action Type:	Response Action Outcome - RAO
Action Status:	PSARCD
Action Date:	12/10/2014
Response Action Outcome:	PA
Action Type:	Release Abatement Measure
Action Status:	Completion Statement Received
Action Date:	12/10/2014
Response Action Outcome:	PA
Action Type:	Activity and Use Limitation
Action Status:	Fee Received - FMCRA Use Only
Action Date:	12/15/2014
Response Action Outcome:	PA
Action Type:	Response Action Outcome - RAO
Action Status:	Fee Received - FMCRA Use Only
Action Date:	12/15/2014
Response Action Outcome:	PA
Action Type:	A Notice sent to a Potentially Responsible Party (PRP)
Action Status:	A MassDEP piece of correspondence was issued (approvals, NORs, etc.
Action Date:	12/18/2013
Response Action Outcome:	PA
Action Type:	RNF
Action Status:	Reportable Release under MGL 21E
Action Date:	12/3/2013
Response Action Outcome:	PA
Action Type:	RNFE
Action Status:	Transmittal, Notice, or Notification Received
Action Date:	12/3/2013
Response Action Outcome:	PA
Action Type:	Release Disposition
Action Status:	Reportable Release under MGL 21E
Action Date:	12/3/2013
Response Action Outcome:	PA
Action Type:	BOL
Action Status:	SHPFAC
Action Date:	12/8/2014
Response Action Outcome:	PA
Action Type:	Activity and Use Limitation
Action Status:	Transmittal, Notice, or Notification Received
Action Date:	12/9/2014
Response Action Outcome:	PA
Action Type:	Release Abatement Measure
Action Status:	Written Plan Received
Action Date:	4/15/2014



Map ID  
Direction  
Distance  
Elevation

MAP FINDINGS

Site

Database(s)

EDR ID Number  
EPA ID Number

**SPLAINE PARK (Continued)**

**S114965554**

Response Action Outcome: PA

Action Type: Release Abatement Measure  
Action Status: Fee Received - FMCRA Use Only  
Action Date: 4/18/2014  
Response Action Outcome: PA

Action Type: Release Abatement Measure  
Action Status: Level I - Technical Screen Audit  
Action Date: 5/16/2014  
Response Action Outcome: PA

Action Type: Release Abatement Measure  
Action Status: Modified Revised or Updated Plan Received  
Action Date: 5/26/2014  
Response Action Outcome: PA

Action Type: BOL  
Action Status: Transmittal, Notice, or Notification Received  
Action Date: 5/27/2014  
Response Action Outcome: PA

Action Type: Release Abatement Measure  
Action Status: Level I - Technical Screen Audit  
Action Date: 5/28/2014  
Response Action Outcome: PA

Action Type: RLFA  
Action Status: FOLOFF  
Action Date: 6/18/2014  
Response Action Outcome: PA

**INST CONTROL:**

Release Tracking Number: 3-0031906  
Action Type: AUL  
Action Stat: FEEREC  
Action Date: 12/15/2014  
Response Action Outcome: PA - PA

Release Tracking Number: 3-0031906  
Action Type: AUL  
Action Stat: LEGNOT  
Action Date: 01/05/2015  
Response Action Outcome: PA - PA

Release Tracking Number: 3-0031906  
Action Type: AUL  
Action Stat: RECPT  
Action Date: 12/09/2014  
Response Action Outcome: PA - PA

**Release:**

Release Tracking Number/Current Status: 3-0031906 / PSC  
Primary ID: Not reported  
Official City: SALEM

Map ID  
Direction  
Distance  
Elevation

MAP FINDINGS

Site

Database(s)

EDR ID Number  
EPA ID Number

**SPLAINE PARK (Continued)**

**S114965554**

Notification: 12/03/2013  
Category: 120 DY  
Status Date: 12/10/2014  
Phase: Not reported  
Response Action Outcome: PA - PA  
Oil / Haz Material Type: Hazardous Material

[Click here to access the MA DEP site for this facility:](#)

**Actions:**

Action Type: Activity and Use Limitation  
Action Status: Legal Notice Published  
Action Date: 1/5/2015  
Response Action Outcome: PA

Action Type: A Notice sent to a Potentially Responsible Party (PRP)  
Action Status: ALSENT  
Action Date: 10/6/2014  
Response Action Outcome: PA

Action Type: Response Action Outcome - RAO  
Action Status: PSARCD  
Action Date: 12/10/2014  
Response Action Outcome: PA

Action Type: Release Abatement Measure  
Action Status: Completion Statement Received  
Action Date: 12/10/2014  
Response Action Outcome: PA

Action Type: Activity and Use Limitation  
Action Status: Fee Received - FMCRA Use Only  
Action Date: 12/15/2014  
Response Action Outcome: PA

Action Type: Response Action Outcome - RAO  
Action Status: Fee Received - FMCRA Use Only  
Action Date: 12/15/2014  
Response Action Outcome: PA

Action Type: A Notice sent to a Potentially Responsible Party (PRP)  
Action Status: A MassDEP piece of correspondence was issued (approvals, NORs, etc.)  
Action Date: 12/18/2013  
Response Action Outcome: PA

Action Type: RNF  
Action Status: Reportable Release under MGL 21E  
Action Date: 12/3/2013  
Response Action Outcome: PA

Action Type: RNFE  
Action Status: Transmittal, Notice, or Notification Received  
Action Date: 12/3/2013  
Response Action Outcome: PA

Action Type: Release Disposition  
Action Status: Reportable Release under MGL 21E

Map ID  
Direction  
Distance  
Elevation

MAP FINDINGS

Site

Database(s)

EDR ID Number  
EPA ID Number

**SPLAINE PARK (Continued)**

**S114965554**

Action Date:	12/3/2013
Response Action Outcome:	PA
Action Type:	BOL
Action Status:	SHPFAC
Action Date:	12/8/2014
Response Action Outcome:	PA
Action Type:	Activity and Use Limitation
Action Status:	Transmittal, Notice, or Notification Received
Action Date:	12/9/2014
Response Action Outcome:	PA
Action Type:	Release Abatement Measure
Action Status:	Written Plan Received
Action Date:	4/15/2014
Response Action Outcome:	PA
Action Type:	Release Abatement Measure
Action Status:	Fee Received - FMCRA Use Only
Action Date:	4/18/2014
Response Action Outcome:	PA
Action Type:	Release Abatement Measure
Action Status:	Level I - Technical Screen Audit
Action Date:	5/16/2014
Response Action Outcome:	PA
Action Type:	Release Abatement Measure
Action Status:	Modified Revised or Updated Plan Received
Action Date:	5/26/2014
Response Action Outcome:	PA
Action Type:	BOL
Action Status:	Transmittal, Notice, or Notification Received
Action Date:	5/27/2014
Response Action Outcome:	PA
Action Type:	Release Abatement Measure
Action Status:	Level I - Technical Screen Audit
Action Date:	5/28/2014
Response Action Outcome:	PA
Action Type:	RLFA
Action Status:	FOLOFF
Action Date:	6/18/2014
Response Action Outcome:	PA

Chemicals:	
Chemical:	2-METHYLNAPHTHALENE
Quantity:	1.5 milligrams per kilogram
Chemical:	DIBENZ[A,H]ANTHRACENE
Quantity:	2 milligrams per kilogram
Chemical:	PHENOL
Quantity:	1.4 milligrams per kilogram
Chemical:	BENZO[A]ANTHRACENE
Quantity:	17 milligrams per kilogram

Map ID  
Direction  
Distance  
Elevation

MAP FINDINGS

Site

Database(s)

EDR ID Number  
EPA ID Number

**SPLAINE PARK (Continued)**

**S114965554**

Chemical:	BENZO[B]FLUORANTHENE
Quantity:	18 milligrams per kilogram
Chemical:	LEAD
Quantity:	1700 milligrams per kilogram
Chemical:	ACENAPHTHENE
Quantity:	4.3 milligrams per kilogram
Chemical:	BENZO[A]PYRENE
Quantity:	15 milligrams per kilogram
Chemical:	ACENAPHTHYLENE
Quantity:	2.9 milligrams per kilogram
Chemical:	PHENANTHRENE
Quantity:	58 milligrams per kilogram
Chemical:	ARSENIC
Quantity:	160 milligrams per kilogram
Source:	UNKNOWN

**D12**  
**East**  
**< 1/8**  
**0.088 mi.**  
**463 ft.**

**SALEM HERITAGE AUTO BODY INC**  
**430R ESSEX ST**  
**SALEM, MA 01970**  
**Site 1 of 7 in cluster D**

**MA HW GEN** **S112552281**  
**N/A**

**Relative:**  
**Higher**  
**Actual:**  
**38 ft.**

HW GEN:  
EPA Id: MAD981062227  
RCRA Generator Status: VSQG  
State Generator Status: Not reported

**D13**  
**East**  
**< 1/8**  
**0.088 mi.**  
**463 ft.**

**HANLON RON**  
**430 ESSEX ST**  
**SALEM, MA 01970**  
**Site 2 of 7 in cluster D**

**EDR Hist Auto** **1022139613**  
**N/A**

**Relative:**  
**Higher**  
**Actual:**  
**38 ft.**

EDR Hist Auto

Year:	Name:	Type:
1969	BRESLIN THOMAS J	Gasoline Service Stations
1970	BRESLIN THOMAS J	Gasoline Service Stations
1971	BRESLIN THOMAS J	Gasoline Service Stations
1972	BRESLIN THOMAS J	Gasoline Service Stations
1973	BRESLIN THOMAS J	Gasoline Service Stations
1974	BRESLIN THOMAS J	Gasoline Service Stations
1975	BRESLIN THOMAS J	Gasoline Service Stations
1979	HANLON RON	Automotive Repair Shops, NEC
1980	HANLON RON	Automotive Repair Shops, NEC
1982	HANLON RON	Automotive Repair Shops, NEC
1983	HANLON RON	Automotive Repair Shops, NEC
1985	HANLON RON	Automotive Repair Shops, NEC
1986	HANLON RON	Automotive Repair Shops, NEC
1987	HANLON RON	Automotive Repair Shops, NEC
1988	HANLON RON	Automotive Repair Shops, NEC
1989	HANLON RON	Automotive Transmission Repair Shops
1990	HANLON RON	Automotive Transmission Repair Shops
1991	HANLON RON	Automotive Transmission Repair Shops
1992	HANLON RON	Automotive Transmission Repair Shops
1993	HANLON RON	Automotive Transmission Repair Shops



Map ID  
Direction  
Distance  
Elevation

MAP FINDINGS

Site

Database(s)

EDR ID Number  
EPA ID Number

**HANLON RON (Continued)**

**1022139613**

1994	HANLON RON	Automotive Transmission Repair Shops
1995	HANLON RON	Automotive Transmission Repair Shops
2001	HANLON RON	Automotive Transmission Repair Shops
2002	CREEDONS GARAGE	Automotive Transmission Repair Shops
2003	CREEDONS GARAGE	Automotive Transmission Repair Shops
2004	CREEDONS GARAGE	Automotive Transmission Repair Shops
2005	CREEDONS GARAGE	Automotive Transmission Repair Shops

**D14**  
**East**  
**< 1/8**  
**0.088 mi.**  
**463 ft.**

**SALEM HERITAGE AUTO BODY INC**  
**430R ESSEX ST**  
**SALEM, MA 01970**

**RCRA-CESQG**

**1004716566**  
**MAD981062227**

**Site 3 of 7 in cluster D**

**Relative:**  
**Higher**

RCRA-CESQG:

**Actual:**  
**38 ft.**

Date form received by agency: 01/16/1985  
Facility name: SALEM HERITAGE AUTO BODY INC  
Facility address: 430R ESSEX ST  
SALEM, MA 01970  
EPA ID: MAD981062227  
Contact: FRANCIS MOYNIHAN  
Contact address: 430R ESSEX ST  
SALEM, MA 01970  
Contact country: US  
Contact telephone: 508-745-0422  
Contact email: Not reported  
EPA Region: 01  
Classification: Conditionally Exempt Small Quantity Generator  
Description: Handler: generates 100 kg or less of hazardous waste per calendar month, and accumulates 1000 kg or less of hazardous waste at any time; or generates 1 kg or less of acutely hazardous waste per calendar month, and accumulates at any time: 1 kg or less of acutely hazardous waste; or 100 kg or less of any residue or contaminated soil, waste or other debris resulting from the cleanup of a spill, into or on any land or water, of acutely hazardous waste; or generates 100 kg or less of any residue or contaminated soil, waste or other debris resulting from the cleanup of a spill, into or on any land or water, of acutely hazardous waste during any calendar month, and accumulates at any time: 1 kg or less of acutely hazardous waste; or 100 kg or less of any residue or contaminated soil, waste or other debris resulting from the cleanup of a spill, into or on any land or water, of acutely hazardous waste

Owner/Operator Summary:

Owner/operator name: SALEM HERITAGE AUTO BODY INC  
Owner/operator address: 430R ESSEX ST  
SALEM, MA 01970  
Owner/operator country: US  
Owner/operator telephone: Not reported  
Owner/operator email: Not reported  
Owner/operator fax: Not reported  
Owner/operator extension: Not reported  
Legal status: Private  
Owner/Operator Type: Operator  
Owner/Op start date: 12/08/1991  
Owner/Op end date: Not reported

Map ID  
Direction  
Distance  
Elevation

MAP FINDINGS

Site

Database(s)

EDR ID Number  
EPA ID Number

**SALEM HERITAGE AUTO BODY INC (Continued)**

**1004716566**

Handler Activities Summary:

U.S. importer of hazardous waste: No  
Mixed waste (haz. and radioactive): No  
Recycler of hazardous waste: No  
Transporter of hazardous waste: No  
Treater, storer or disposer of HW: No  
Underground injection activity: No  
On-site burner exemption: No  
Furnace exemption: No  
Used oil fuel burner: No  
Used oil processor: No  
User oil refiner: No  
Used oil fuel marketer to burner: No  
Used oil Specification marketer: No  
Used oil transfer facility: No  
Used oil transporter: No

Waste code: D001

Waste name: IGNITABLE HAZARDOUS WASTES ARE THOSE WASTES WHICH HAVE A FLASHPOINT OF LESS THAN 140 DEGREES FAHRENHEIT AS DETERMINED BY A PENSKEY-MARTENS CLOSED CUP FLASH POINT TESTER. ANOTHER METHOD OF DETERMINING THE FLASH POINT OF A WASTE IS TO REVIEW THE MATERIAL SAFETY DATA SHEET, WHICH CAN BE OBTAINED FROM THE MANUFACTURER OR DISTRIBUTOR OF THE MATERIAL. LACQUER THINNER IS AN EXAMPLE OF A COMMONLY USED SOLVENT WHICH WOULD BE CONSIDERED AS IGNITABLE HAZARDOUS WASTE.

Violation Status: No violations found

C15  
NE  
< 1/8  
0.092 mi.  
485 ft.

**ELEANORA F KOSKI TRUST  
19 BOSTON ST  
SALEM, MA 01970**

**MA SHWS S111411882  
MA RELEASE N/A**

**Site 2 of 3 in cluster C**

**Relative:  
Lower**

SHWS:

**Actual:  
19 ft.**

Release Tracking Number/Current Status: 3-0030524 / RAO  
Release Town: SALEM  
Notification Date: 12/16/2011  
Category: 120 DY  
Associated ID: Not reported  
**Current Status:** **Response Action Outcome**  
Status Date: 12/13/2012  
Phase: Not reported  
Response Action Outcome: A2 - A permanent solution has been achieved. Contamination has not been reduced to background.  
Oil Or Haz Material: Hazardous Material  
Location Type: UNKNOWN  
Source: UNKNOWN

[Click here to access the MA DEP site for this facility:](#)

Chemicals:

Chemical: CHROMIUM  
Quantity: 2290 milligrams per kilogram  
Chemical: ARSENIC  
Quantity: 39.1 milligrams per kilogram  
Chemical: LEAD

Map ID  
Direction  
Distance  
Elevation

MAP FINDINGS

Site

Database(s)

EDR ID Number  
EPA ID Number

**ELEANORA F KOSKI TRUST (Continued)**

**S111411882**

Quantity: 1210 milligrams per kilogram  
Chemical: BENZO[A]PYRENE  
Quantity: 0.000932 milligrams per liter  
Chemical: BARIUM  
Quantity: 2350 milligrams per kilogram

**Actions:**

Action Type: A Notice sent to a Potentially Responsible Party (PRP)  
Action Status: A MassDEP piece of correspondence was issued (approvals, NORs, etc.  
Action Date: 1/6/2012  
Response Action Outcome: A permanent solution has been achieved. Contamination has not been reduced to background.

Action Type: A Notice sent to a Potentially Responsible Party (PRP)  
Action Status: ALSENT  
Action Date: 10/10/2012  
Response Action Outcome: A permanent solution has been achieved. Contamination has not been reduced to background.

Action Type: Release Abatement Measure  
Action Status: Written Plan Received  
Action Date: 10/16/2012  
Response Action Outcome: A permanent solution has been achieved. Contamination has not been reduced to background.

Action Type: Release Abatement Measure  
Action Status: Level I - Technical Screen Audit  
Action Date: 10/17/2012  
Response Action Outcome: A permanent solution has been achieved. Contamination has not been reduced to background.

Action Type: Release Abatement Measure  
Action Status: Fee Received - FMCRA Use Only  
Action Date: 10/18/2012  
Response Action Outcome: A permanent solution has been achieved. Contamination has not been reduced to background.

Action Type: BOL  
Action Status: Transmittal, Notice, or Notification Received  
Action Date: 12/12/2012  
Response Action Outcome: A permanent solution has been achieved. Contamination has not been reduced to background.

Action Type: Response Action Outcome - RAO  
Action Status: RAO Statement Received  
Action Date: 12/13/2012  
Response Action Outcome: A permanent solution has been achieved. Contamination has not been reduced to background.

Action Type: Release Abatement Measure  
Action Status: Completion Statement Received  
Action Date: 12/13/2012  
Response Action Outcome: A permanent solution has been achieved. Contamination has not been reduced to background.

Action Type: Release Disposition  
Action Status: Reportable Release under MGL 21E  
Action Date: 12/16/2011

Map ID  
Direction  
Distance  
Elevation

MAP FINDINGS

Site

Database(s)

EDR ID Number  
EPA ID Number

**ELEANORA F KOSKI TRUST (Continued)**

**S111411882**

Response Action Outcome: A permanent solution has been achieved. Contamination has not been reduced to background.

Action Type: RNF  
Action Status: Reportable Release under MGL 21E  
Action Date: 12/16/2011  
Response Action Outcome: A permanent solution has been achieved. Contamination has not been reduced to background.

Action Type: Response Action Outcome - RAO  
Action Status: Fee Received - FMCRA Use Only  
Action Date: 12/17/2012  
Response Action Outcome: A permanent solution has been achieved. Contamination has not been reduced to background.

**Release:**

Release Tracking Number/Current Status: 3-0030524 / RAO  
Primary ID: Not reported  
Official City: SALEM  
Notification: 12/16/2011  
Category: 120 DY  
Status Date: 12/13/2012  
Phase: Not reported  
Response Action Outcome: A2 - A permanent solution has been achieved. Contamination has not been reduced to background.  
Oil / Haz Material Type: Hazardous Material

[Click here to access the MA DEP site for this facility:](#)

**Actions:**

Action Type: A Notice sent to a Potentially Responsible Party (PRP)  
Action Status: A MassDEP piece of correspondence was issued (approvals, NORs, etc.  
Action Date: 1/6/2012  
Response Action Outcome: A permanent solution has been achieved. Contamination has not been reduced to background.

Action Type: A Notice sent to a Potentially Responsible Party (PRP)  
Action Status: ALSENT  
Action Date: 10/10/2012  
Response Action Outcome: A permanent solution has been achieved. Contamination has not been reduced to background.

Action Type: Release Abatement Measure  
Action Status: Written Plan Received  
Action Date: 10/16/2012  
Response Action Outcome: A permanent solution has been achieved. Contamination has not been reduced to background.

Action Type: Release Abatement Measure  
Action Status: Level I - Technical Screen Audit  
Action Date: 10/17/2012  
Response Action Outcome: A permanent solution has been achieved. Contamination has not been reduced to background.

Action Type: Release Abatement Measure



Map ID  
Direction  
Distance  
Elevation

MAP FINDINGS

Site

Database(s)

EDR ID Number  
EPA ID Number

**ELEANORA F KOSKI TRUST (Continued)**

**S111411882**

Action Status: Fee Received - FMCRA Use Only  
Action Date: 10/18/2012  
Response Action Outcome: A permanent solution has been achieved. Contamination has not been reduced to background.

Action Type: BOL  
Action Status: Transmittal, Notice, or Notification Received  
Action Date: 12/12/2012  
Response Action Outcome: A permanent solution has been achieved. Contamination has not been reduced to background.

Action Type: Response Action Outcome - RAO  
Action Status: RAO Statement Received  
Action Date: 12/13/2012  
Response Action Outcome: A permanent solution has been achieved. Contamination has not been reduced to background.

Action Type: Release Abatement Measure  
Action Status: Completion Statement Received  
Action Date: 12/13/2012  
Response Action Outcome: A permanent solution has been achieved. Contamination has not been reduced to background.

Action Type: Release Disposition  
Action Status: Reportable Release under MGL 21E  
Action Date: 12/16/2011  
Response Action Outcome: A permanent solution has been achieved. Contamination has not been reduced to background.

Action Type: RNF  
Action Status: Reportable Release under MGL 21E  
Action Date: 12/16/2011  
Response Action Outcome: A permanent solution has been achieved. Contamination has not been reduced to background.

Action Type: Response Action Outcome - RAO  
Action Status: Fee Received - FMCRA Use Only  
Action Date: 12/17/2012  
Response Action Outcome: A permanent solution has been achieved. Contamination has not been reduced to background.

Chemicals:  
Chemical: CHROMIUM  
Quantity: 2290 milligrams per kilogram  
Chemical: ARSENIC  
Quantity: 39.1 milligrams per kilogram  
Chemical: LEAD  
Quantity: 1210 milligrams per kilogram  
Chemical: BENZO[A]PYRENE  
Quantity: 0.000932 milligrams per liter  
Chemical: BARIUM  
Quantity: 2350 milligrams per kilogram  
Location Type: UNKNOWN  
Source: UNKNOWN

Map ID  
Direction  
Distance  
Elevation

MAP FINDINGS

Site

Database(s)

EDR ID Number  
EPA ID Number

**A16**  
**North**  
**< 1/8**  
**0.095 mi.**  
**499 ft.**  
**GTE PRODUCTS CORP**  
**60 BOSTON ST**  
**SALEM, MA 01970**  
**Site 5 of 6 in cluster A**

**MA SHWS**  
**MA LUST**  
**MA INST CONTROL**  
**MA RELEASE**  
**MA SPILLS**  
**1000768659**  
**N/A**

**Relative:**  
**Lower**

SHWS:

**Actual:**  
**19 ft.**

Release Tracking Number/Current Status: 3-0016766 / RAO  
Release Town: SALEM  
Notification Date: 04/28/1998  
Category: 120 DY  
Associated ID: Not reported  
**Current Status:** **Response Action Outcome**  
Status Date: 04/27/1999  
Phase: Not reported  
Response Action Outcome: A3 - A permanent solution has been achieved. Contamination has not been reduced to background and an Activity and use Limitation (AUL) has been implemented.  
  
Oil Or Haz Material: Oil and Hazardous Material  
Source: TANKER  
Source: UST  
Source: TANK

[Click here to access the MA DEP site for this facility:](#)

Chemicals:

Chemical: TRICHLOROETHENE  
Quantity: 89 milligrams per kilogram  
Chemical: BENZO[A]ANTHRACENE  
Quantity: 44 milligrams per kilogram  
Chemical: BENZO(K)FLUORANTHENE  
Quantity: 32 milligrams per kilogram  
Chemical: INDENO(1,2,3-CD)PYRENE  
Quantity: 22 milligrams per kilogram  
Chemical: DIBENZO[A,H]ANTHRACENE  
Quantity: 4.4 milligrams per kilogram  
Chemical: BENZO[B]FLUORANTHENE  
Quantity: 26 milligrams per kilogram  
Chemical: CHRYSENE  
Quantity: 33 milligrams per kilogram  
Chemical: LEAD  
Quantity: 1100 milligrams per kilogram  
Chemical: ARSENIC  
Quantity: 160 milligrams per kilogram  
Chemical: BIS (2-CHLOROETHYL) ETHER  
Quantity: 0.97 milligrams per kilogram  
Chemical: TPH  
Quantity: 2900 milligrams per kilogram  
Chemical: BENZO[A]PYRENE  
Quantity: 26 milligrams per kilogram  
Chemical: BERYLLIUM  
Quantity: 1.1 milligrams per kilogram

Actions:

Action Type: Response Action Outcome - RAO  
Action Status: Level I - Technical Screen Audit  
Action Date: 1/31/2002  
Response Action Outcome: A permanent solution has been achieved. Contamination has not been

Map ID  
Direction  
Distance  
Elevation

MAP FINDINGS

Site

Database(s)

EDR ID Number  
EPA ID Number

**GTE PRODUCTS CORP (Continued)**

**1000768659**

reduced to background and an Activity and use Limitation (AUL) has been implemented.

Action Type: An activity type that is related to an Audit  
Action Status: NAFNVD  
Action Date: 10/1/2004  
Response Action Outcome: A permanent solution has been achieved. Contamination has not been reduced to background and an Activity and use Limitation (AUL) has been implemented.

Action Type: A Notice sent to a Potentially Responsible Party (PRP)  
Action Status: A MassDEP piece of correspondence was issued (approvals, NORs, etc.  
Action Date: 11/12/1998  
Response Action Outcome: A permanent solution has been achieved. Contamination has not been reduced to background and an Activity and use Limitation (AUL) has been implemented.

Action Type: Release Abatement Measure  
Action Status: Written Plan Received  
Action Date: 11/27/2013  
Response Action Outcome: A permanent solution has been achieved. Contamination has not been reduced to background and an Activity and use Limitation (AUL) has been implemented.

Action Type: BOL  
Action Status: SHPFAC  
Action Date: 11/7/2014  
Response Action Outcome: A permanent solution has been achieved. Contamination has not been reduced to background and an Activity and use Limitation (AUL) has been implemented.

Action Type: Activity and Use Limitation  
Action Status: Amendment Received or Issued  
Action Date: 12/12/2016  
Response Action Outcome: A permanent solution has been achieved. Contamination has not been reduced to background and an Activity and use Limitation (AUL) has been implemented.

Action Type: Activity and Use Limitation  
Action Status: Evaluation of Changes in Land Uses/Site Conditions after RAO  
Action Date: 12/18/2009  
Response Action Outcome: A permanent solution has been achieved. Contamination has not been reduced to background and an Activity and use Limitation (AUL) has been implemented.

Action Type: BOL  
Action Status: Transmittal, Notice, or Notification Received  
Action Date: 12/2/2013  
Response Action Outcome: A permanent solution has been achieved. Contamination has not been reduced to background and an Activity and use Limitation (AUL) has been implemented.

Action Type: Release Abatement Measure  
Action Status: Status or Interim Report Received  
Action Date: 12/5/2017  
Response Action Outcome: A permanent solution has been achieved. Contamination has not been reduced to background and an Activity and use Limitation (AUL) has

Map ID  
Direction  
Distance  
Elevation

MAP FINDINGS

Site

Database(s)

EDR ID Number  
EPA ID Number

**GTE PRODUCTS CORP (Continued)**

**1000768659**

been implemented.

Action Type: Release Abatement Measure  
Action Status: Level I - Technical Screen Audit  
Action Date: 12/9/2013  
Response Action Outcome: A permanent solution has been achieved. Contamination has not been reduced to background and an Activity and use Limitation (AUL) has been implemented.

Action Type: Activity and Use Limitation  
Action Status: Evaluation of Changes in Land Uses/Site Conditions after RAO  
Action Date: 3/31/2011  
Response Action Outcome: A permanent solution has been achieved. Contamination has not been reduced to background and an Activity and use Limitation (AUL) has been implemented.

Action Type: RLFA  
Action Status: FLDRUN  
Action Date: 4/1/2014  
Response Action Outcome: A permanent solution has been achieved. Contamination has not been reduced to background and an Activity and use Limitation (AUL) has been implemented.

Action Type: RLFA  
Action Status: FOLOFF  
Action Date: 4/14/2014  
Response Action Outcome: A permanent solution has been achieved. Contamination has not been reduced to background and an Activity and use Limitation (AUL) has been implemented.

Action Type: Release Abatement Measure  
Action Status: Completion Statement Received  
Action Date: 4/15/2014  
Response Action Outcome: A permanent solution has been achieved. Contamination has not been reduced to background and an Activity and use Limitation (AUL) has been implemented.

Action Type: Activity and Use Limitation  
Action Status: Transmittal, Notice, or Notification Received  
Action Date: 4/27/1999  
Response Action Outcome: A permanent solution has been achieved. Contamination has not been reduced to background and an Activity and use Limitation (AUL) has been implemented.

Action Type: Response Action Outcome - RAO  
Action Status: RAO Statement Received  
Action Date: 4/27/1999  
Response Action Outcome: A permanent solution has been achieved. Contamination has not been reduced to background and an Activity and use Limitation (AUL) has been implemented.

Action Type: Response Action Outcome - RAO  
Action Status: Fee Received - FMCRA Use Only  
Action Date: 4/27/1999  
Response Action Outcome: A permanent solution has been achieved. Contamination has not been reduced to background and an Activity and use Limitation (AUL) has been implemented.



Map ID  
Direction  
Distance  
Elevation

MAP FINDINGS

Site

Database(s)

EDR ID Number  
EPA ID Number

**GTE PRODUCTS CORP (Continued)**

**1000768659**

Action Type: Release Disposition  
Action Status: Reportable Release under MGL 21E  
Action Date: 4/28/1998  
Response Action Outcome: A permanent solution has been achieved. Contamination has not been reduced to background and an Activity and use Limitation (AUL) has been implemented.

Action Type: RNF  
Action Status: Reportable Release under MGL 21E  
Action Date: 4/28/1998  
Response Action Outcome: A permanent solution has been achieved. Contamination has not been reduced to background and an Activity and use Limitation (AUL) has been implemented.

Action Type: Activity and Use Limitation  
Action Status: Amendment Received or Issued  
Action Date: 4/28/2011  
Response Action Outcome: A permanent solution has been achieved. Contamination has not been reduced to background and an Activity and use Limitation (AUL) has been implemented.

Action Type: Release Abatement Measure  
Action Status: Status or Interim Report Received  
Action Date: 5/10/2018  
Response Action Outcome: A permanent solution has been achieved. Contamination has not been reduced to background and an Activity and use Limitation (AUL) has been implemented.

Action Type: BOL  
Action Status: Transmittal, Notice, or Notification Received  
Action Date: 6/27/2018  
Response Action Outcome: A permanent solution has been achieved. Contamination has not been reduced to background and an Activity and use Limitation (AUL) has been implemented.

Action Type: Activity and Use Limitation  
Action Status: Level I - Technical Screen Audit  
Action Date: 6/4/2010  
Response Action Outcome: A permanent solution has been achieved. Contamination has not been reduced to background and an Activity and use Limitation (AUL) has been implemented.

Action Type: Release Abatement Measure  
Action Status: Written Plan Received  
Action Date: 7/11/2017  
Response Action Outcome: A permanent solution has been achieved. Contamination has not been reduced to background and an Activity and use Limitation (AUL) has been implemented.

Action Type: Release Abatement Measure  
Action Status: Level I - Technical Screen Audit  
Action Date: 7/12/2017  
Response Action Outcome: A permanent solution has been achieved. Contamination has not been reduced to background and an Activity and use Limitation (AUL) has been implemented.

Action Type: RLFA

Map ID  
Direction  
Distance  
Elevation

MAP FINDINGS

Site

Database(s)

EDR ID Number  
EPA ID Number

**GTE PRODUCTS CORP (Continued)**

**1000768659**

Action Status: FOLOFF  
Action Date: 7/28/2017  
Response Action Outcome: A permanent solution has been achieved. Contamination has not been reduced to background and an Activity and use Limitation (AUL) has been implemented.

Action Type: Activity and Use Limitation  
Action Status: Amendment Received or Issued  
Action Date: 7/30/2002  
Response Action Outcome: A permanent solution has been achieved. Contamination has not been reduced to background and an Activity and use Limitation (AUL) has been implemented.

Action Type: An activity type that is related to an Audit  
Action Status: Audit Follow-up Completion Statement Received  
Action Date: 7/30/2002  
Response Action Outcome: A permanent solution has been achieved. Contamination has not been reduced to background and an Activity and use Limitation (AUL) has been implemented.

Action Type: BOL  
Action Status: SHPFAC  
Action Date: 8/4/2014  
Response Action Outcome: A permanent solution has been achieved. Contamination has not been reduced to background and an Activity and use Limitation (AUL) has been implemented.

Action Type: BOL  
Action Status: Transmittal, Notice, or Notification Received  
Action Date: 8/4/2014  
Response Action Outcome: A permanent solution has been achieved. Contamination has not been reduced to background and an Activity and use Limitation (AUL) has been implemented.

Action Type: An activity type that is related to an Audit  
Action Status: NOA  
Action Date: 9/25/1995  
Response Action Outcome: A permanent solution has been achieved. Contamination has not been reduced to background and an Activity and use Limitation (AUL) has been implemented.

Release Tracking Number/Current Status: 3-0016766 / RAO  
Release Town: SALEM  
Notification Date: 04/28/1998  
Category: 120 DY  
Associated ID: Not reported  
**Current Status: Response Action Outcome**  
Status Date: 04/27/1999  
Phase: Not reported  
Response Action Outcome: A3 - A permanent solution has been achieved. Contamination has not been reduced to background and an Activity and use Limitation (AUL) has been implemented.

Oil Or Haz Material: Oil and Hazardous Material  
Source: TANKER  
Source: UST  
Source: TANK

Map ID  
Direction  
Distance  
Elevation

MAP FINDINGS

Site

Database(s)

EDR ID Number  
EPA ID Number

**GTE PRODUCTS CORP (Continued)**

**1000768659**

[Click here to access the MA DEP site for this facility:](#)

**Chemicals:**

Chemical:	TRICHLOROETHENE
Quantity:	89 milligrams per kilogram
Chemical:	BENZO[A]ANTHRACENE
Quantity:	44 milligrams per kilogram
Chemical:	BENZO(K)FLUORANTHENE
Quantity:	32 milligrams per kilogram
Chemical:	INDENO(1,2,3-CD)PYRENE
Quantity:	22 milligrams per kilogram
Chemical:	DIBENZO[A,H]ANTHRACENE
Quantity:	4.4 milligrams per kilogram
Chemical:	BENZO[B]FLUORANTHENE
Quantity:	26 milligrams per kilogram
Chemical:	CHRYSENE
Quantity:	33 milligrams per kilogram
Chemical:	LEAD
Quantity:	1100 milligrams per kilogram
Chemical:	ARSENIC
Quantity:	160 milligrams per kilogram
Chemical:	BIS (2-CHLOROETHYL) ETHER
Quantity:	0.97 milligrams per kilogram
Chemical:	TPH
Quantity:	2900 milligrams per kilogram
Chemical:	BENZO[A]PYRENE
Quantity:	26 milligrams per kilogram
Chemical:	BERYLLIUM
Quantity:	1.1 milligrams per kilogram

**Actions:**

Action Type:	Response Action Outcome - RAO
Action Status:	Level I - Technical Screen Audit
Action Date:	1/31/2002
Response Action Outcome:	A permanent solution has been achieved. Contamination has not been reduced to background and an Activity and use Limitation (AUL) has been implemented.
Action Type:	An activity type that is related to an Audit
Action Status:	NAFNVD
Action Date:	10/1/2004
Response Action Outcome:	A permanent solution has been achieved. Contamination has not been reduced to background and an Activity and use Limitation (AUL) has been implemented.
Action Type:	A Notice sent to a Potentially Responsible Party (PRP)
Action Status:	A MassDEP piece of correspondence was issued (approvals, NORs, etc.
Action Date:	11/12/1998
Response Action Outcome:	A permanent solution has been achieved. Contamination has not been reduced to background and an Activity and use Limitation (AUL) has been implemented.
Action Type:	Release Abatement Measure
Action Status:	Written Plan Received
Action Date:	11/27/2013

Map ID  
Direction  
Distance  
Elevation

MAP FINDINGS

Site

Database(s)

EDR ID Number  
EPA ID Number

**GTE PRODUCTS CORP (Continued)**

**1000768659**

Response Action Outcome: A permanent solution has been achieved. Contamination has not been reduced to background and an Activity and use Limitation (AUL) has been implemented.

Action Type: BOL  
Action Status: SHPFAC  
Action Date: 11/7/2014

Response Action Outcome: A permanent solution has been achieved. Contamination has not been reduced to background and an Activity and use Limitation (AUL) has been implemented.

Action Type: Activity and Use Limitation  
Action Status: Amendment Received or Issued  
Action Date: 12/12/2016

Response Action Outcome: A permanent solution has been achieved. Contamination has not been reduced to background and an Activity and use Limitation (AUL) has been implemented.

Action Type: Activity and Use Limitation  
Action Status: Evaluation of Changes in Land Uses/Site Conditions after RAO  
Action Date: 12/18/2009

Response Action Outcome: A permanent solution has been achieved. Contamination has not been reduced to background and an Activity and use Limitation (AUL) has been implemented.

Action Type: BOL  
Action Status: Transmittal, Notice, or Notification Received  
Action Date: 12/2/2013

Response Action Outcome: A permanent solution has been achieved. Contamination has not been reduced to background and an Activity and use Limitation (AUL) has been implemented.

Action Type: Release Abatement Measure  
Action Status: Status or Interim Report Received  
Action Date: 12/5/2017

Response Action Outcome: A permanent solution has been achieved. Contamination has not been reduced to background and an Activity and use Limitation (AUL) has been implemented.

Action Type: Release Abatement Measure  
Action Status: Level I - Technical Screen Audit  
Action Date: 12/9/2013

Response Action Outcome: A permanent solution has been achieved. Contamination has not been reduced to background and an Activity and use Limitation (AUL) has been implemented.

Action Type: Activity and Use Limitation  
Action Status: Evaluation of Changes in Land Uses/Site Conditions after RAO  
Action Date: 3/31/2011

Response Action Outcome: A permanent solution has been achieved. Contamination has not been reduced to background and an Activity and use Limitation (AUL) has been implemented.

Action Type: RLFA  
Action Status: FLDRUN  
Action Date: 4/1/2014

Response Action Outcome: A permanent solution has been achieved. Contamination has not been



Map ID  
Direction  
Distance  
Elevation

MAP FINDINGS

Site

Database(s)

EDR ID Number  
EPA ID Number

**GTE PRODUCTS CORP (Continued)**

**1000768659**

reduced to background and an Activity and use Limitation (AUL) has been implemented.

Action Type: RLFA  
Action Status: FOLOFF  
Action Date: 4/14/2014  
Response Action Outcome: A permanent solution has been achieved. Contamination has not been reduced to background and an Activity and use Limitation (AUL) has been implemented.

Action Type: Release Abatement Measure  
Action Status: Completion Statement Received  
Action Date: 4/15/2014  
Response Action Outcome: A permanent solution has been achieved. Contamination has not been reduced to background and an Activity and use Limitation (AUL) has been implemented.

Action Type: Activity and Use Limitation  
Action Status: Transmittal, Notice, or Notification Received  
Action Date: 4/27/1999  
Response Action Outcome: A permanent solution has been achieved. Contamination has not been reduced to background and an Activity and use Limitation (AUL) has been implemented.

Action Type: Response Action Outcome - RAO  
Action Status: RAO Statement Received  
Action Date: 4/27/1999  
Response Action Outcome: A permanent solution has been achieved. Contamination has not been reduced to background and an Activity and use Limitation (AUL) has been implemented.

Action Type: Response Action Outcome - RAO  
Action Status: Fee Received - FMCRA Use Only  
Action Date: 4/27/1999  
Response Action Outcome: A permanent solution has been achieved. Contamination has not been reduced to background and an Activity and use Limitation (AUL) has been implemented.

Action Type: Release Disposition  
Action Status: Reportable Release under MGL 21E  
Action Date: 4/28/1998  
Response Action Outcome: A permanent solution has been achieved. Contamination has not been reduced to background and an Activity and use Limitation (AUL) has been implemented.

Action Type: RNF  
Action Status: Reportable Release under MGL 21E  
Action Date: 4/28/1998  
Response Action Outcome: A permanent solution has been achieved. Contamination has not been reduced to background and an Activity and use Limitation (AUL) has been implemented.

Action Type: Activity and Use Limitation  
Action Status: Amendment Received or Issued  
Action Date: 4/28/2011  
Response Action Outcome: A permanent solution has been achieved. Contamination has not been reduced to background and an Activity and use Limitation (AUL) has

Map ID  
Direction  
Distance  
Elevation

MAP FINDINGS

Site

Database(s)

EDR ID Number  
EPA ID Number

**GTE PRODUCTS CORP (Continued)**

**1000768659**

been implemented.

Action Type: Release Abatement Measure  
Action Status: Status or Interim Report Received  
Action Date: 5/10/2018  
Response Action Outcome: A permanent solution has been achieved. Contamination has not been reduced to background and an Activity and use Limitation (AUL) has been implemented.

Action Type: BOL  
Action Status: Transmittal, Notice, or Notification Received  
Action Date: 6/27/2018  
Response Action Outcome: A permanent solution has been achieved. Contamination has not been reduced to background and an Activity and use Limitation (AUL) has been implemented.

Action Type: Activity and Use Limitation  
Action Status: Level I - Technical Screen Audit  
Action Date: 6/4/2010  
Response Action Outcome: A permanent solution has been achieved. Contamination has not been reduced to background and an Activity and use Limitation (AUL) has been implemented.

Action Type: Release Abatement Measure  
Action Status: Written Plan Received  
Action Date: 7/11/2017  
Response Action Outcome: A permanent solution has been achieved. Contamination has not been reduced to background and an Activity and use Limitation (AUL) has been implemented.

Action Type: Release Abatement Measure  
Action Status: Level I - Technical Screen Audit  
Action Date: 7/12/2017  
Response Action Outcome: A permanent solution has been achieved. Contamination has not been reduced to background and an Activity and use Limitation (AUL) has been implemented.

Action Type: RLFA  
Action Status: FOLOFF  
Action Date: 7/28/2017  
Response Action Outcome: A permanent solution has been achieved. Contamination has not been reduced to background and an Activity and use Limitation (AUL) has been implemented.

Action Type: Activity and Use Limitation  
Action Status: Amendment Received or Issued  
Action Date: 7/30/2002  
Response Action Outcome: A permanent solution has been achieved. Contamination has not been reduced to background and an Activity and use Limitation (AUL) has been implemented.

Action Type: An activity type that is related to an Audit  
Action Status: Audit Follow-up Completion Statement Received  
Action Date: 7/30/2002  
Response Action Outcome: A permanent solution has been achieved. Contamination has not been reduced to background and an Activity and use Limitation (AUL) has been implemented.

Map ID  
Direction  
Distance  
Elevation

MAP FINDINGS

Site

Database(s)

EDR ID Number  
EPA ID Number

**GTE PRODUCTS CORP (Continued)**

**1000768659**

Action Type: BOL  
Action Status: SHPFAC  
Action Date: 8/4/2014  
Response Action Outcome: A permanent solution has been achieved. Contamination has not been reduced to background and an Activity and use Limitation (AUL) has been implemented.

Action Type: BOL  
Action Status: Transmittal, Notice, or Notification Received  
Action Date: 8/4/2014  
Response Action Outcome: A permanent solution has been achieved. Contamination has not been reduced to background and an Activity and use Limitation (AUL) has been implemented.

Action Type: An activity type that is related to an Audit  
Action Status: NOA  
Action Date: 9/25/1995  
Response Action Outcome: A permanent solution has been achieved. Contamination has not been reduced to background and an Activity and use Limitation (AUL) has been implemented.

**LUST:**

**Facility:**

Release Tracking Number/Current Status: 3-0000427 / RAO  
Status Date: 04/27/1999  
Source Type: UST  
Release Town: SALEM  
Notification Date: 01/15/1987  
Category: NONE  
Associated ID: Not reported  
Phase: Not reported  
Response Action Outcome: A3 - A permanent solution has been achieved. Contamination has not been reduced to background and an Activity and use Limitation (AUL) has been implemented.

Oil Or Haz Material: Oil

Location Type: INDUSTRIAL  
Location Type: MANUFACT  
Source: UST

[Click here to access the MA DEP site for this facility:](#)

**Chemicals:**

Chemical: VOCS  
Quantity: Not reported  
Chemical: PETROLEUM  
Quantity: Not reported

**Actions:**

Action Type: Release Disposition  
Action Status: Valid Transition Site  
Action Date: 1/15/1987  
Response Action Outcome: A permanent solution has been achieved. Contamination has not been

Map ID  
Direction  
Distance  
Elevation

MAP FINDINGS

Site

Database(s)

EDR ID Number  
EPA ID Number

**GTE PRODUCTS CORP (Continued)**

**1000768659**

reduced to background and an Activity and use Limitation (AUL) has been implemented.

Action Type: Response Action Outcome - RAO  
Action Status: Level I - Technical Screen Audit  
Action Date: 1/31/2002  
Response Action Outcome: A permanent solution has been achieved. Contamination has not been reduced to background and an Activity and use Limitation (AUL) has been implemented.

Action Type: An activity type that is related to an Audit  
Action Status: NAFNVD  
Action Date: 10/1/2004  
Response Action Outcome: A permanent solution has been achieved. Contamination has not been reduced to background and an Activity and use Limitation (AUL) has been implemented.

Action Type: Activity and Use Limitation  
Action Status: Level II - Audit Inspection  
Action Date: 10/1/2004  
Response Action Outcome: A permanent solution has been achieved. Contamination has not been reduced to background and an Activity and use Limitation (AUL) has been implemented.

Action Type: Release Abatement Measure  
Action Status: Written Plan Received  
Action Date: 11/27/2013  
Response Action Outcome: A permanent solution has been achieved. Contamination has not been reduced to background and an Activity and use Limitation (AUL) has been implemented.

Action Type: Release Abatement Measure  
Action Status: Status or Interim Report Received  
Action Date: 12/5/2017  
Response Action Outcome: A permanent solution has been achieved. Contamination has not been reduced to background and an Activity and use Limitation (AUL) has been implemented.

Action Type: Release Abatement Measure  
Action Status: Level I - Technical Screen Audit  
Action Date: 12/9/2013  
Response Action Outcome: A permanent solution has been achieved. Contamination has not been reduced to background and an Activity and use Limitation (AUL) has been implemented.

Action Type: TREGS  
Action Status: RAOEQ  
Action Date: 3/30/1995  
Response Action Outcome: A permanent solution has been achieved. Contamination has not been reduced to background and an Activity and use Limitation (AUL) has been implemented.

Action Type: Release Abatement Measure  
Action Status: Completion Statement Received  
Action Date: 4/15/2014  
Response Action Outcome: A permanent solution has been achieved. Contamination has not been reduced to background and an Activity and use Limitation (AUL) has



Map ID  
Direction  
Distance  
Elevation

MAP FINDINGS

Site

Database(s)

EDR ID Number  
EPA ID Number

**GTE PRODUCTS CORP (Continued)**

**1000768659**

been implemented.

Action Type: Activity and Use Limitation  
Action Status: Transmittal, Notice, or Notification Received  
Action Date: 4/27/1999  
Response Action Outcome: A permanent solution has been achieved. Contamination has not been reduced to background and an Activity and use Limitation (AUL) has been implemented.

Action Type: Response Action Outcome - RAO  
Action Status: RAO Statement Received  
Action Date: 4/27/1999  
Response Action Outcome: A permanent solution has been achieved. Contamination has not been reduced to background and an Activity and use Limitation (AUL) has been implemented.

Action Type: Release Abatement Measure  
Action Status: Status or Interim Report Received  
Action Date: 5/10/2018  
Response Action Outcome: A permanent solution has been achieved. Contamination has not been reduced to background and an Activity and use Limitation (AUL) has been implemented.

Action Type: Activity and Use Limitation  
Action Status: Level I - Technical Screen Audit  
Action Date: 6/4/2010  
Response Action Outcome: A permanent solution has been achieved. Contamination has not been reduced to background and an Activity and use Limitation (AUL) has been implemented.

Action Type: Release Abatement Measure  
Action Status: Written Plan Received  
Action Date: 7/11/2017  
Response Action Outcome: A permanent solution has been achieved. Contamination has not been reduced to background and an Activity and use Limitation (AUL) has been implemented.

Action Type: Release Abatement Measure  
Action Status: Level I - Technical Screen Audit  
Action Date: 7/12/2017  
Response Action Outcome: A permanent solution has been achieved. Contamination has not been reduced to background and an Activity and use Limitation (AUL) has been implemented.

Action Type: RLFA  
Action Status: FLDRUN  
Action Date: 7/28/2004  
Response Action Outcome: A permanent solution has been achieved. Contamination has not been reduced to background and an Activity and use Limitation (AUL) has been implemented.

Action Type: Activity and Use Limitation  
Action Status: Amendment Received or Issued  
Action Date: 7/30/2002  
Response Action Outcome: A permanent solution has been achieved. Contamination has not been reduced to background and an Activity and use Limitation (AUL) has been implemented.

Map ID  
Direction  
Distance  
Elevation

MAP FINDINGS

Site

Database(s)

EDR ID Number  
EPA ID Number

**GTE PRODUCTS CORP (Continued)**

**1000768659**

Action Type: An activity type that is related to an Audit  
Action Status: Audit Follow-up Completion Statement Received  
Action Date: 7/30/2002  
Response Action Outcome: A permanent solution has been achieved. Contamination has not been reduced to background and an Activity and use Limitation (AUL) has been implemented.

Action Type: An activity type that is related to an Audit  
Action Status: NOA  
Action Date: 9/25/1995  
Response Action Outcome: A permanent solution has been achieved. Contamination has not been reduced to background and an Activity and use Limitation (AUL) has been implemented.

Facility:

Release Tracking Number/Current Status: 3-0016766 / RAO  
Status Date: 04/27/1999  
Source Type: UST  
Release Town: SALEM  
Notification Date: 04/28/1998  
Category: 120 DY  
Associated ID: Not reported  
Phase: Not reported  
Response Action Outcome: A3 - A permanent solution has been achieved. Contamination has not been reduced to background and an Activity and use Limitation (AUL) has been implemented.  
Oil Or Haz Material: Oil and Hazardous Material  
Source: TANKER  
Source: UST  
Source: TANK

[Click here to access the MA DEP site for this facility:](#)

Chemicals:

Chemical: TRICHLOROETHENE  
Quantity: 89 milligrams per kilogram  
Chemical: BENZO[A]ANTHRACENE  
Quantity: 44 milligrams per kilogram  
Chemical: BENZO(K)FLUORANTHENE  
Quantity: 32 milligrams per kilogram  
Chemical: INDENO(1,2,3-CD)PYRENE  
Quantity: 22 milligrams per kilogram  
Chemical: DIBENZO[A,H]ANTHRACENE  
Quantity: 4.4 milligrams per kilogram  
Chemical: BENZO[B]FLUORANTHENE  
Quantity: 26 milligrams per kilogram  
Chemical: CHRYSENE  
Quantity: 33 milligrams per kilogram  
Chemical: LEAD  
Quantity: 1100 milligrams per kilogram  
Chemical: ARSENIC  
Quantity: 160 milligrams per kilogram

Map ID  
Direction  
Distance  
Elevation

MAP FINDINGS

Site

Database(s)

EDR ID Number  
EPA ID Number

**GTE PRODUCTS CORP (Continued)**

**1000768659**

Chemical: BIS (2-CHLOROETHYL) ETHER  
Quantity: 0.97 milligrams per kilogram  
Chemical: TPH  
Quantity: 2900 milligrams per kilogram  
Chemical: BENZO[A]PYRENE  
Quantity: 26 milligrams per kilogram  
Chemical: BERYLLIUM  
Quantity: 1.1 milligrams per kilogram

**Actions:**

Action Type: Response Action Outcome - RAO  
Action Status: Level I - Technical Screen Audit  
Action Date: 1/31/2002  
Response Action Outcome: A permanent solution has been achieved. Contamination has not been reduced to background and an Activity and use Limitation (AUL) has been implemented.

Action Type: An activity type that is related to an Audit  
Action Status: NAFNVD  
Action Date: 10/1/2004  
Response Action Outcome: A permanent solution has been achieved. Contamination has not been reduced to background and an Activity and use Limitation (AUL) has been implemented.

Action Type: A Notice sent to a Potentially Responsible Party (PRP)  
Action Status: A MassDEP piece of correspondence was issued (approvals, NORs, etc.  
Action Date: 11/12/1998  
Response Action Outcome: A permanent solution has been achieved. Contamination has not been reduced to background and an Activity and use Limitation (AUL) has been implemented.

Action Type: Release Abatement Measure  
Action Status: Written Plan Received  
Action Date: 11/27/2013  
Response Action Outcome: A permanent solution has been achieved. Contamination has not been reduced to background and an Activity and use Limitation (AUL) has been implemented.

Action Type: BOL  
Action Status: SHPFAC  
Action Date: 11/7/2014  
Response Action Outcome: A permanent solution has been achieved. Contamination has not been reduced to background and an Activity and use Limitation (AUL) has been implemented.

Action Type: Activity and Use Limitation  
Action Status: Amendment Received or Issued  
Action Date: 12/12/2016  
Response Action Outcome: A permanent solution has been achieved. Contamination has not been reduced to background and an Activity and use Limitation (AUL) has been implemented.

Action Type: Activity and Use Limitation  
Action Status: Evaluation of Changes in Land Uses/Site Conditions after RAO  
Action Date: 12/18/2009  
Response Action Outcome: A permanent solution has been achieved. Contamination has not been reduced to background and an Activity and use Limitation (AUL) has been implemented.

Map ID  
Direction  
Distance  
Elevation

MAP FINDINGS

Site

Database(s)

EDR ID Number  
EPA ID Number

**GTE PRODUCTS CORP (Continued)**

**1000768659**

Action Type: BOL  
Action Status: Transmittal, Notice, or Notification Received  
Action Date: 12/2/2013  
Response Action Outcome: A permanent solution has been achieved. Contamination has not been reduced to background and an Activity and use Limitation (AUL) has been implemented.

Action Type: Release Abatement Measure  
Action Status: Status or Interim Report Received  
Action Date: 12/5/2017  
Response Action Outcome: A permanent solution has been achieved. Contamination has not been reduced to background and an Activity and use Limitation (AUL) has been implemented.

Action Type: Release Abatement Measure  
Action Status: Level I - Technical Screen Audit  
Action Date: 12/9/2013  
Response Action Outcome: A permanent solution has been achieved. Contamination has not been reduced to background and an Activity and use Limitation (AUL) has been implemented.

Action Type: Activity and Use Limitation  
Action Status: Evaluation of Changes in Land Uses/Site Conditions after RAO  
Action Date: 3/31/2011  
Response Action Outcome: A permanent solution has been achieved. Contamination has not been reduced to background and an Activity and use Limitation (AUL) has been implemented.

Action Type: RLFA  
Action Status: FLDRUN  
Action Date: 4/1/2014  
Response Action Outcome: A permanent solution has been achieved. Contamination has not been reduced to background and an Activity and use Limitation (AUL) has been implemented.

Action Type: RLFA  
Action Status: FOLOFF  
Action Date: 4/14/2014  
Response Action Outcome: A permanent solution has been achieved. Contamination has not been reduced to background and an Activity and use Limitation (AUL) has been implemented.

Action Type: Release Abatement Measure  
Action Status: Completion Statement Received  
Action Date: 4/15/2014  
Response Action Outcome: A permanent solution has been achieved. Contamination has not been reduced to background and an Activity and use Limitation (AUL) has been implemented.

Action Type: Activity and Use Limitation  
Action Status: Transmittal, Notice, or Notification Received  
Action Date: 4/27/1999  
Response Action Outcome: A permanent solution has been achieved. Contamination has not been reduced to background and an Activity and use Limitation (AUL) has been implemented.

Action Type: Response Action Outcome - RAO



Map ID  
Direction  
Distance  
Elevation

MAP FINDINGS

Site

Database(s)

EDR ID Number  
EPA ID Number

**GTE PRODUCTS CORP (Continued)**

**1000768659**

Action Status: RAO Statement Received  
Action Date: 4/27/1999  
Response Action Outcome: A permanent solution has been achieved. Contamination has not been reduced to background and an Activity and use Limitation (AUL) has been implemented.

Action Type: Response Action Outcome - RAO  
Action Status: Fee Received - FMCRA Use Only  
Action Date: 4/27/1999  
Response Action Outcome: A permanent solution has been achieved. Contamination has not been reduced to background and an Activity and use Limitation (AUL) has been implemented.

Action Type: Release Disposition  
Action Status: Reportable Release under MGL 21E  
Action Date: 4/28/1998  
Response Action Outcome: A permanent solution has been achieved. Contamination has not been reduced to background and an Activity and use Limitation (AUL) has been implemented.

Action Type: RNF  
Action Status: Reportable Release under MGL 21E  
Action Date: 4/28/1998  
Response Action Outcome: A permanent solution has been achieved. Contamination has not been reduced to background and an Activity and use Limitation (AUL) has been implemented.

Action Type: Activity and Use Limitation  
Action Status: Amendment Received or Issued  
Action Date: 4/28/2011  
Response Action Outcome: A permanent solution has been achieved. Contamination has not been reduced to background and an Activity and use Limitation (AUL) has been implemented.

Action Type: Release Abatement Measure  
Action Status: Status or Interim Report Received  
Action Date: 5/10/2018  
Response Action Outcome: A permanent solution has been achieved. Contamination has not been reduced to background and an Activity and use Limitation (AUL) has been implemented.

Action Type: BOL  
Action Status: Transmittal, Notice, or Notification Received  
Action Date: 6/27/2018  
Response Action Outcome: A permanent solution has been achieved. Contamination has not been reduced to background and an Activity and use Limitation (AUL) has been implemented.

Action Type: Activity and Use Limitation  
Action Status: Level I - Technical Screen Audit  
Action Date: 6/4/2010  
Response Action Outcome: A permanent solution has been achieved. Contamination has not been reduced to background and an Activity and use Limitation (AUL) has been implemented.

Action Type: Release Abatement Measure  
Action Status: Written Plan Received

Map ID  
Direction  
Distance  
Elevation

MAP FINDINGS

Site

Database(s)

EDR ID Number  
EPA ID Number

**GTE PRODUCTS CORP (Continued)**

**1000768659**

Action Date: 7/11/2017  
Response Action Outcome: A permanent solution has been achieved. Contamination has not been reduced to background and an Activity and use Limitation (AUL) has been implemented.

Action Type: Release Abatement Measure  
Action Status: Level I - Technical Screen Audit  
Action Date: 7/12/2017  
Response Action Outcome: A permanent solution has been achieved. Contamination has not been reduced to background and an Activity and use Limitation (AUL) has been implemented.

Action Type: RLFA  
Action Status: FOLOFF  
Action Date: 7/28/2017  
Response Action Outcome: A permanent solution has been achieved. Contamination has not been reduced to background and an Activity and use Limitation (AUL) has been implemented.

Action Type: Activity and Use Limitation  
Action Status: Amendment Received or Issued  
Action Date: 7/30/2002  
Response Action Outcome: A permanent solution has been achieved. Contamination has not been reduced to background and an Activity and use Limitation (AUL) has been implemented.

Action Type: An activity type that is related to an Audit  
Action Status: Audit Follow-up Completion Statement Received  
Action Date: 7/30/2002  
Response Action Outcome: A permanent solution has been achieved. Contamination has not been reduced to background and an Activity and use Limitation (AUL) has been implemented.

Action Type: BOL  
Action Status: SHPFAC  
Action Date: 8/4/2014  
Response Action Outcome: A permanent solution has been achieved. Contamination has not been reduced to background and an Activity and use Limitation (AUL) has been implemented.

Action Type: BOL  
Action Status: Transmittal, Notice, or Notification Received  
Action Date: 8/4/2014  
Response Action Outcome: A permanent solution has been achieved. Contamination has not been reduced to background and an Activity and use Limitation (AUL) has been implemented.

Action Type: An activity type that is related to an Audit  
Action Status: NOA  
Action Date: 9/25/1995  
Response Action Outcome: A permanent solution has been achieved. Contamination has not been reduced to background and an Activity and use Limitation (AUL) has been implemented.

**INST CONTROL:**

Release Tracking Number: 3-0016766

Map ID  
Direction  
Distance  
Elevation

MAP FINDINGS

Site

Database(s)

EDR ID Number  
EPA ID Number

**GTE PRODUCTS CORP (Continued)**

**1000768659**

Action Type: AUL  
Action Stat: AMEND  
Action Date: 04/28/2011  
Response Action Outcome: A3 - A permanent solution has been achieved. Contamination has not been reduced to background and an Activity and use Limitation (AUL) has been implemented.

Release Tracking Number: 3-0016766  
Action Type: AUL  
Action Stat: AMEND  
Action Date: 07/30/2002  
Response Action Outcome: A3 - A permanent solution has been achieved. Contamination has not been reduced to background and an Activity and use Limitation (AUL) has been implemented.

Release Tracking Number: 3-0016766  
Action Type: AUL  
Action Stat: AMEND  
Action Date: 12/12/2016  
Response Action Outcome: A3 - A permanent solution has been achieved. Contamination has not been reduced to background and an Activity and use Limitation (AUL) has been implemented.

Release Tracking Number: 3-0016766  
Action Type: AUL  
Action Stat: EVALCH  
Action Date: 03/31/2011  
Response Action Outcome: A3 - A permanent solution has been achieved. Contamination has not been reduced to background and an Activity and use Limitation (AUL) has been implemented.

Release Tracking Number: 3-0016766  
Action Type: AUL  
Action Stat: EVALCH  
Action Date: 12/18/2009  
Response Action Outcome: A3 - A permanent solution has been achieved. Contamination has not been reduced to background and an Activity and use Limitation (AUL) has been implemented.

Release Tracking Number: 3-0016766  
Action Type: AUL  
Action Stat: RECPT  
Action Date: 04/27/1999  
Response Action Outcome: A3 - A permanent solution has been achieved. Contamination has not been reduced to background and an Activity and use Limitation (AUL) has been implemented.

Release Tracking Number: 3-0016766  
Action Type: AUL  
Action Stat: TSAUD  
Action Date: 06/04/2010  
Response Action Outcome: A3 - A permanent solution has been achieved. Contamination has not been reduced to background and an Activity and use Limitation (AUL) has been implemented.

Release Tracking Number: 3-0000427  
Action Type: AUL

Map ID  
Direction  
Distance  
Elevation

MAP FINDINGS

Site

Database(s)

EDR ID Number  
EPA ID Number

**GTE PRODUCTS CORP (Continued)**

**1000768659**

Action Stat: AMEND  
Action Date: 07/30/2002  
Response Action Outcome: A3 - A permanent solution has been achieved. Contamination has not been reduced to background and an Activity and use Limitation (AUL) has been implemented.

Release Tracking Number: 3-0000427  
Action Type: AUL  
Action Stat: RECPT  
Action Date: 04/27/1999  
Response Action Outcome: A3 - A permanent solution has been achieved. Contamination has not been reduced to background and an Activity and use Limitation (AUL) has been implemented.

Release Tracking Number: 3-0000427  
Action Type: AUL  
Action Stat: SNAUDI  
Action Date: 10/01/2004  
Response Action Outcome: A3 - A permanent solution has been achieved. Contamination has not been reduced to background and an Activity and use Limitation (AUL) has been implemented.

Release Tracking Number: 3-0000427  
Action Type: AUL  
Action Stat: TSAUD  
Action Date: 06/04/2010  
Response Action Outcome: A3 - A permanent solution has been achieved. Contamination has not been reduced to background and an Activity and use Limitation (AUL) has been implemented.

Release:

Release Tracking Number/Current Status: 3-0000427 / RAO  
Primary ID: Not reported  
Official City: SALEM  
Notification: 01/15/1987  
Category: NONE  
Status Date: 04/27/1999  
Phase: Not reported  
Response Action Outcome: A3 - A permanent solution has been achieved. Contamination has not been reduced to background and an Activity and use Limitation (AUL) has been implemented.  
Oil / Haz Material Type: Oil

[Click here to access the MA DEP site for this facility:](#)

Actions:

Action Type: Release Disposition  
Action Status: Valid Transition Site  
Action Date: 1/15/1987  
Response Action Outcome: A permanent solution has been achieved. Contamination has not been reduced to background and an Activity and use Limitation (AUL) has been implemented.

Action Type: Response Action Outcome - RAO  
Action Status: Level I - Technical Screen Audit  
Action Date: 1/31/2002



Map ID  
Direction  
Distance  
Elevation

MAP FINDINGS

Site

Database(s)

EDR ID Number  
EPA ID Number

**GTE PRODUCTS CORP (Continued)**

**1000768659**

Response Action Outcome: A permanent solution has been achieved. Contamination has not been reduced to background and an Activity and use Limitation (AUL) has been implemented.

Action Type: An activity type that is related to an Audit  
Action Status: NAFNVD  
Action Date: 10/1/2004

Response Action Outcome: A permanent solution has been achieved. Contamination has not been reduced to background and an Activity and use Limitation (AUL) has been implemented.

Action Type: Activity and Use Limitation  
Action Status: Level II - Audit Inspection  
Action Date: 10/1/2004

Response Action Outcome: A permanent solution has been achieved. Contamination has not been reduced to background and an Activity and use Limitation (AUL) has been implemented.

Action Type: Release Abatement Measure  
Action Status: Written Plan Received  
Action Date: 11/27/2013

Response Action Outcome: A permanent solution has been achieved. Contamination has not been reduced to background and an Activity and use Limitation (AUL) has been implemented.

Action Type: Release Abatement Measure  
Action Status: Status or Interim Report Received  
Action Date: 12/5/2017

Response Action Outcome: A permanent solution has been achieved. Contamination has not been reduced to background and an Activity and use Limitation (AUL) has been implemented.

Action Type: Release Abatement Measure  
Action Status: Level I - Technical Screen Audit  
Action Date: 12/9/2013

Response Action Outcome: A permanent solution has been achieved. Contamination has not been reduced to background and an Activity and use Limitation (AUL) has been implemented.

Action Type: TREGS  
Action Status: RAOEQ  
Action Date: 3/30/1995

Response Action Outcome: A permanent solution has been achieved. Contamination has not been reduced to background and an Activity and use Limitation (AUL) has been implemented.

Action Type: Release Abatement Measure  
Action Status: Completion Statement Received  
Action Date: 4/15/2014

Response Action Outcome: A permanent solution has been achieved. Contamination has not been reduced to background and an Activity and use Limitation (AUL) has been implemented.

Action Type: Activity and Use Limitation  
Action Status: Transmittal, Notice, or Notification Received  
Action Date: 4/27/1999

Response Action Outcome: A permanent solution has been achieved. Contamination has not been

Map ID  
Direction  
Distance  
Elevation

MAP FINDINGS

Site

Database(s)

EDR ID Number  
EPA ID Number

**GTE PRODUCTS CORP (Continued)**

**1000768659**

reduced to background and an Activity and use Limitation (AUL) has been implemented.

Action Type: Response Action Outcome - RAO  
Action Status: RAO Statement Received  
Action Date: 4/27/1999  
Response Action Outcome: A permanent solution has been achieved. Contamination has not been reduced to background and an Activity and use Limitation (AUL) has been implemented.

Action Type: Release Abatement Measure  
Action Status: Status or Interim Report Received  
Action Date: 5/10/2018  
Response Action Outcome: A permanent solution has been achieved. Contamination has not been reduced to background and an Activity and use Limitation (AUL) has been implemented.

Action Type: Activity and Use Limitation  
Action Status: Level I - Technical Screen Audit  
Action Date: 6/4/2010  
Response Action Outcome: A permanent solution has been achieved. Contamination has not been reduced to background and an Activity and use Limitation (AUL) has been implemented.

Action Type: Release Abatement Measure  
Action Status: Written Plan Received  
Action Date: 7/11/2017  
Response Action Outcome: A permanent solution has been achieved. Contamination has not been reduced to background and an Activity and use Limitation (AUL) has been implemented.

Action Type: Release Abatement Measure  
Action Status: Level I - Technical Screen Audit  
Action Date: 7/12/2017  
Response Action Outcome: A permanent solution has been achieved. Contamination has not been reduced to background and an Activity and use Limitation (AUL) has been implemented.

Action Type: RLFA  
Action Status: FLDRUN  
Action Date: 7/28/2004  
Response Action Outcome: A permanent solution has been achieved. Contamination has not been reduced to background and an Activity and use Limitation (AUL) has been implemented.

Action Type: Activity and Use Limitation  
Action Status: Amendment Received or Issued  
Action Date: 7/30/2002  
Response Action Outcome: A permanent solution has been achieved. Contamination has not been reduced to background and an Activity and use Limitation (AUL) has been implemented.

Action Type: An activity type that is related to an Audit  
Action Status: Audit Follow-up Completion Statement Received  
Action Date: 7/30/2002  
Response Action Outcome: A permanent solution has been achieved. Contamination has not been reduced to background and an Activity and use Limitation (AUL) has

Map ID  
Direction  
Distance  
Elevation

MAP FINDINGS

Site

Database(s)

EDR ID Number  
EPA ID Number

**GTE PRODUCTS CORP (Continued)**

**1000768659**

been implemented.

Action Type: An activity type that is related to an Audit  
Action Status: NOA  
Action Date: 9/25/1995  
Response Action Outcome: A permanent solution has been achieved. Contamination has not been reduced to background and an Activity and use Limitation (AUL) has been implemented.

Chemicals:  
Chemical: VOCS  
Quantity: Not reported  
Chemical: PETROLEUM  
Quantity: Not reported  
Location Type: INDUSTRIAL  
Location Type: MANUFACT  
Source: UST

Release Tracking Number/Current Status: 3-0016766 / RAO  
Primary ID: Not reported  
Official City: SALEM  
Notification: 04/28/1998  
Category: 120 DY  
Status Date: 04/27/1999  
Phase: Not reported  
Response Action Outcome: A3 - A permanent solution has been achieved. Contamination has not been reduced to background and an Activity and use Limitation (AUL) has been implemented.  
Oil / Haz Material Type: Oil and Hazardous Material

[Click here to access the MA DEP site for this facility:](#)

Actions:  
Action Type: Response Action Outcome - RAO  
Action Status: Level I - Technical Screen Audit  
Action Date: 1/31/2002  
Response Action Outcome: A permanent solution has been achieved. Contamination has not been reduced to background and an Activity and use Limitation (AUL) has been implemented.

Action Type: An activity type that is related to an Audit  
Action Status: NAFNVD  
Action Date: 10/1/2004  
Response Action Outcome: A permanent solution has been achieved. Contamination has not been reduced to background and an Activity and use Limitation (AUL) has been implemented.

Action Type: A Notice sent to a Potentially Responsible Party (PRP)  
Action Status: A MassDEP piece of correspondence was issued (approvals, NORs, etc.  
Action Date: 11/12/1998  
Response Action Outcome: A permanent solution has been achieved. Contamination has not been reduced to background and an Activity and use Limitation (AUL) has been implemented.

Action Type: Release Abatement Measure  
Action Status: Written Plan Received

Map ID  
Direction  
Distance  
Elevation

MAP FINDINGS

Site

Database(s)

EDR ID Number  
EPA ID Number

**GTE PRODUCTS CORP (Continued)**

**1000768659**

Action Date: 11/27/2013  
Response Action Outcome: A permanent solution has been achieved. Contamination has not been reduced to background and an Activity and use Limitation (AUL) has been implemented.

Action Type: BOL  
Action Status: SHPFAC  
Action Date: 11/7/2014  
Response Action Outcome: A permanent solution has been achieved. Contamination has not been reduced to background and an Activity and use Limitation (AUL) has been implemented.

Action Type: Activity and Use Limitation  
Action Status: Amendment Received or Issued  
Action Date: 12/12/2016  
Response Action Outcome: A permanent solution has been achieved. Contamination has not been reduced to background and an Activity and use Limitation (AUL) has been implemented.

Action Type: Activity and Use Limitation  
Action Status: Evaluation of Changes in Land Uses/Site Conditions after RAO  
Action Date: 12/18/2009  
Response Action Outcome: A permanent solution has been achieved. Contamination has not been reduced to background and an Activity and use Limitation (AUL) has been implemented.

Action Type: BOL  
Action Status: Transmittal, Notice, or Notification Received  
Action Date: 12/2/2013  
Response Action Outcome: A permanent solution has been achieved. Contamination has not been reduced to background and an Activity and use Limitation (AUL) has been implemented.

Action Type: Release Abatement Measure  
Action Status: Status or Interim Report Received  
Action Date: 12/5/2017  
Response Action Outcome: A permanent solution has been achieved. Contamination has not been reduced to background and an Activity and use Limitation (AUL) has been implemented.

Action Type: Release Abatement Measure  
Action Status: Level I - Technical Screen Audit  
Action Date: 12/9/2013  
Response Action Outcome: A permanent solution has been achieved. Contamination has not been reduced to background and an Activity and use Limitation (AUL) has been implemented.

Action Type: Activity and Use Limitation  
Action Status: Evaluation of Changes in Land Uses/Site Conditions after RAO  
Action Date: 3/31/2011  
Response Action Outcome: A permanent solution has been achieved. Contamination has not been reduced to background and an Activity and use Limitation (AUL) has been implemented.

Action Type: RLFA  
Action Status: FLDRUN  
Action Date: 4/1/2014



Map ID  
Direction  
Distance  
Elevation

MAP FINDINGS

Site

Database(s)

EDR ID Number  
EPA ID Number

**GTE PRODUCTS CORP (Continued)**

**1000768659**

Response Action Outcome: A permanent solution has been achieved. Contamination has not been reduced to background and an Activity and use Limitation (AUL) has been implemented.

Action Type: RLFA  
Action Status: FOLOFF  
Action Date: 4/14/2014

Response Action Outcome: A permanent solution has been achieved. Contamination has not been reduced to background and an Activity and use Limitation (AUL) has been implemented.

Action Type: Release Abatement Measure  
Action Status: Completion Statement Received  
Action Date: 4/15/2014

Response Action Outcome: A permanent solution has been achieved. Contamination has not been reduced to background and an Activity and use Limitation (AUL) has been implemented.

Action Type: Activity and Use Limitation  
Action Status: Transmittal, Notice, or Notification Received  
Action Date: 4/27/1999

Response Action Outcome: A permanent solution has been achieved. Contamination has not been reduced to background and an Activity and use Limitation (AUL) has been implemented.

Action Type: Response Action Outcome - RAO  
Action Status: RAO Statement Received  
Action Date: 4/27/1999

Response Action Outcome: A permanent solution has been achieved. Contamination has not been reduced to background and an Activity and use Limitation (AUL) has been implemented.

Action Type: Response Action Outcome - RAO  
Action Status: Fee Received - FMCRA Use Only  
Action Date: 4/27/1999

Response Action Outcome: A permanent solution has been achieved. Contamination has not been reduced to background and an Activity and use Limitation (AUL) has been implemented.

Action Type: Release Disposition  
Action Status: Reportable Release under MGL 21E  
Action Date: 4/28/1998

Response Action Outcome: A permanent solution has been achieved. Contamination has not been reduced to background and an Activity and use Limitation (AUL) has been implemented.

Action Type: RNF  
Action Status: Reportable Release under MGL 21E  
Action Date: 4/28/1998

Response Action Outcome: A permanent solution has been achieved. Contamination has not been reduced to background and an Activity and use Limitation (AUL) has been implemented.

Action Type: Activity and Use Limitation  
Action Status: Amendment Received or Issued  
Action Date: 4/28/2011

Response Action Outcome: A permanent solution has been achieved. Contamination has not been

Map ID  
Direction  
Distance  
Elevation

MAP FINDINGS

Site

Database(s)

EDR ID Number  
EPA ID Number

**GTE PRODUCTS CORP (Continued)**

**1000768659**

reduced to background and an Activity and use Limitation (AUL) has been implemented.

Action Type: Release Abatement Measure  
Action Status: Status or Interim Report Received  
Action Date: 5/10/2018  
Response Action Outcome: A permanent solution has been achieved. Contamination has not been reduced to background and an Activity and use Limitation (AUL) has been implemented.

Action Type: BOL  
Action Status: Transmittal, Notice, or Notification Received  
Action Date: 6/27/2018  
Response Action Outcome: A permanent solution has been achieved. Contamination has not been reduced to background and an Activity and use Limitation (AUL) has been implemented.

Action Type: Activity and Use Limitation  
Action Status: Level I - Technical Screen Audit  
Action Date: 6/4/2010  
Response Action Outcome: A permanent solution has been achieved. Contamination has not been reduced to background and an Activity and use Limitation (AUL) has been implemented.

Action Type: Release Abatement Measure  
Action Status: Written Plan Received  
Action Date: 7/11/2017  
Response Action Outcome: A permanent solution has been achieved. Contamination has not been reduced to background and an Activity and use Limitation (AUL) has been implemented.

Action Type: Release Abatement Measure  
Action Status: Level I - Technical Screen Audit  
Action Date: 7/12/2017  
Response Action Outcome: A permanent solution has been achieved. Contamination has not been reduced to background and an Activity and use Limitation (AUL) has been implemented.

Action Type: RLFA  
Action Status: FOLOFF  
Action Date: 7/28/2017  
Response Action Outcome: A permanent solution has been achieved. Contamination has not been reduced to background and an Activity and use Limitation (AUL) has been implemented.

Action Type: Activity and Use Limitation  
Action Status: Amendment Received or Issued  
Action Date: 7/30/2002  
Response Action Outcome: A permanent solution has been achieved. Contamination has not been reduced to background and an Activity and use Limitation (AUL) has been implemented.

Action Type: An activity type that is related to an Audit  
Action Status: Audit Follow-up Completion Statement Received  
Action Date: 7/30/2002  
Response Action Outcome: A permanent solution has been achieved. Contamination has not been reduced to background and an Activity and use Limitation (AUL) has

Map ID  
Direction  
Distance  
Elevation

MAP FINDINGS

Site

Database(s)

EDR ID Number  
EPA ID Number

**GTE PRODUCTS CORP (Continued)**

**1000768659**

been implemented.

Action Type: BOL  
Action Status: SHPFAC  
Action Date: 8/4/2014  
Response Action Outcome: A permanent solution has been achieved. Contamination has not been reduced to background and an Activity and use Limitation (AUL) has been implemented.

Action Type: BOL  
Action Status: Transmittal, Notice, or Notification Received  
Action Date: 8/4/2014  
Response Action Outcome: A permanent solution has been achieved. Contamination has not been reduced to background and an Activity and use Limitation (AUL) has been implemented.

Action Type: An activity type that is related to an Audit  
Action Status: NOA  
Action Date: 9/25/1995  
Response Action Outcome: A permanent solution has been achieved. Contamination has not been reduced to background and an Activity and use Limitation (AUL) has been implemented.

Chemicals:  
Chemical: TRICHLOROETHENE  
Quantity: 89 milligrams per kilogram  
Chemical: BENZO[A]ANTHRACENE  
Quantity: 44 milligrams per kilogram  
Chemical: BENZO(K)FLUORANTHENE  
Quantity: 32 milligrams per kilogram  
Chemical: INDENO(1,2,3-CD)PYRENE  
Quantity: 22 milligrams per kilogram  
Chemical: DIBENZO[A,H]ANTHRACENE  
Quantity: 4.4 milligrams per kilogram  
Chemical: BENZO[B]FLUORANTHENE  
Quantity: 26 milligrams per kilogram  
Chemical: CHRYSENE  
Quantity: 33 milligrams per kilogram  
Chemical: LEAD  
Quantity: 1100 milligrams per kilogram  
Chemical: ARSENIC  
Quantity: 160 milligrams per kilogram  
Chemical: BIS (2-CHLOROETHYL) ETHER  
Quantity: 0.97 milligrams per kilogram  
Chemical: TPH  
Quantity: 2900 milligrams per kilogram  
Chemical: BENZO[A]PYRENE  
Quantity: 26 milligrams per kilogram  
Chemical: BERYLLIUM  
Quantity: 1.1 milligrams per kilogram  
Source: TANKER  
Source: UST  
Source: TANK

MA Spills:  
Facility ID: 3-0427

Spill ID: N92-1370

Map ID  
Direction  
Distance  
Elevation

MAP FINDINGS

Site

Database(s)

EDR ID Number  
EPA ID Number

**GTE PRODUCTS CORP (Continued)**

**1000768659**

Staff Lead:	ARMSTRONG, V	Date Entered:	Not reported
Last Entered:	19921124	First Response:	19921118
Spill Date:	19921118	Spill Time:	Not reported
Report Date:	19921118	Report Time:	10:40AM
Case Closed:	YES	Mat Type:	PETROLEUM
Virgin Waste:	VIRGIN	Contam Soil:	Not reported
Env Impact:	SOIL	Other Impact:	Not reported
Material:	#4 FUEL OIL	Other Material:	Not reported
Qty Reported:	101-250	Qty Actual:	-----
Qty Reported:	GALLONS	Qty Actual:	GALLONS
CAS No:	Not reported	PCB Lev (ppm):	NONE
Source:	PIPE/HOSE/LINE	Other Source:	Not reported
Incident:	RUPTURE	Other Incdnt:	Not reported
Cleanup Type:	---	Contractor:	NOT USED
Referral:	SA	LUST Elig:	---
Report Prep:	Not reported	Category:	Not reported
Notifier:	JENNE SCHNEICHEL/GTE		
Notif Tel:	Not reported		
Days/Close:	0		
Facility ID:	3-0427	Spill ID:	N93-0931
Staff Lead:	GORRASI, M	Date Entered:	19940203
Last Entered:	19940920	First Response:	Not reported
Spill Date:	19930712	Spill Time:	Not reported
Report Date:	19930712	Report Time:	01:30PM
Case Closed:	YES	Mat Type:	PETROLEUM
Virgin Waste:	VIRGIN	Contam Soil:	Not reported
Env Impact:	Not reported	Other Impact:	Not reported
Material:	#2 FUEL OIL	Other Material:	Not reported
Qty Reported:	-----	Qty Actual:	-----
Qty Reported:	-----	Qty Actual:	-----
CAS No:	Not reported	PCB Lev (ppm):	NONE
Source:	U.S.T.	Other Source:	Not reported
Incident:	TANK REMOVAL	Other Incdnt:	Not reported
Cleanup Type:	Not reported	Contractor:	NOT USED
Referral:	SA	LUST Elig:	NO
Report Prep:	Not reported	Category:	Not reported
Notifier:	DAVE COWIE/ENPRO		
Notif Tel:	Not reported		
Days/Close:	0		

**A17**  
**North**  
**< 1/8**  
**0.095 mi.**  
**499 ft.**

**G T E PRODUCTS CORP**  
**60 BOSTON ST**  
**SALEM, MA 01970**  
**Site 6 of 6 in cluster A**

**RCRA NonGen / NLR** **1000881547**  
**NY MANIFEST** **MAD000846329**

**Relative:**  
**Lower**  
**Actual:**  
**19 ft.**

RCRA NonGen / NLR:  
Date form received by agency: 11/18/1980  
Facility name: G T E PRODUCTS CORP  
Facility address: 60 BOSTON ST  
SALEM, MA 01970  
EPA ID: MAD000846329  
Contact: ROBERT SHIMER  
Contact address: 60 BOSTON ST  
SALEM, MA 01970  
Contact country: US  
Contact telephone: 508-777-1900



Map ID  
Direction  
Distance  
Elevation

MAP FINDINGS

Site

Database(s)

EDR ID Number  
EPA ID Number

**G T E PRODUCTS CORP (Continued)**

**1000881547**

Contact email: Not reported  
EPA Region: 01  
Land type: Private  
Classification: Non-Generator  
Description: Handler: Non-Generators do not presently generate hazardous waste

**Owner/Operator Summary:**

Owner/operator name: GTE PRODUCTS CORP  
Owner/operator address: 60 BOSTON ST  
SALEM, MA 01970  
Owner/operator country: US  
Owner/operator telephone: Not reported  
Owner/operator email: Not reported  
Owner/operator fax: Not reported  
Owner/operator extension: Not reported  
Legal status: Private  
Owner/Operator Type: Operator  
Owner/Op start date: 10/29/1990  
Owner/Op end date: 10/19/1996

**Handler Activities Summary:**

U.S. importer of hazardous waste: No  
Mixed waste (haz. and radioactive): No  
Recycler of hazardous waste: No  
Transporter of hazardous waste: No  
Treater, storer or disposer of HW: No  
Underground injection activity: No  
On-site burner exemption: No  
Furnace exemption: No  
Used oil fuel burner: No  
Used oil processor: No  
User oil refiner: No  
Used oil fuel marketer to burner: No  
Used oil Specification marketer: No  
Used oil transfer facility: No  
Used oil transporter: No

. Waste code: D001  
. Waste name: IGNITABLE HAZARDOUS WASTES ARE THOSE WASTES WHICH HAVE A FLASHPOINT OF LESS THAN 140 DEGREES FAHRENHEIT AS DETERMINED BY A PENSKEY-MARTENS CLOSED CUP FLASH POINT TESTER. ANOTHER METHOD OF DETERMINING THE FLASH POINT OF A WASTE IS TO REVIEW THE MATERIAL SAFETY DATA SHEET, WHICH CAN BE OBTAINED FROM THE MANUFACTURER OR DISTRIBUTOR OF THE MATERIAL. LACQUER THINNER IS AN EXAMPLE OF A COMMONLY USED SOLVENT WHICH WOULD BE CONSIDERED AS IGNITABLE HAZARDOUS WASTE.

. Waste code: F001  
. Waste name: THE FOLLOWING SPENT HALOGENATED SOLVENTS USED IN DEGREASING: TETRACHLOROETHYLENE, TRICHLOROETHYLENE, METHYLENE CHLORIDE, 1,1,1-TRICHLOROETHANE, CARBON TETRACHLORIDE, AND CHLORINATED FLUOROCARBONS; ALL SPENT SOLVENT MIXTURES/BLENDS USED IN DEGREASING CONTAINING, BEFORE USE, A TOTAL OF TEN PERCENT OR MORE (BY VOLUME) OF ONE OR MORE OF THE ABOVE HALOGENATED SOLVENTS OR THOSE SOLVENTS LISTED IN F002, F004, AND F005, AND STILL BOTTOMS FROM THE RECOVERY OF THESE SPENT SOLVENTS AND SPENT SOLVENT MIXTURES.

Map ID  
Direction  
Distance  
Elevation

MAP FINDINGS

Site

Database(s)

EDR ID Number  
EPA ID Number

**G T E PRODUCTS CORP (Continued)**

**1000881547**

- . Waste code: F003
- . Waste name: THE FOLLOWING SPENT NON-HALOGENATED SOLVENTS: XYLENE, ACETONE, ETHYL ACETATE, ETHYL BENZENE, ETHYL ETHER, METHYL ISOBUTYL KETONE, N-BUTYL ALCOHOL, CYCLOHEXANONE, AND METHANOL; ALL SPENT SOLVENT MIXTURES/BLENDS CONTAINING, BEFORE USE, ONLY THE ABOVE SPENT NON-HALOGENATED SOLVENTS; AND ALL SPENT SOLVENT MIXTURES/BLENDS CONTAINING, BEFORE USE, ONE OR MORE OF THE ABOVE NON-HALOGENATED SOLVENTS, AND, A TOTAL OF TEN PERCENT OR MORE (BY VOLUME) OF ONE OR MORE OF THOSE SOLVENTS LISTED IN F001, F002, F004, AND F005, AND STILL BOTTOMS FROM THE RECOVERY OF THESE SPENT SOLVENTS AND SPENT SOLVENT MIXTURES.

Historical Generators:

Date form received by agency: 08/18/1980

Site name: G T E PRODUCTS CORP

Classification: Not a generator, verified

- . Waste code: D001
- . Waste name: IGNITABLE HAZARDOUS WASTES ARE THOSE WASTES WHICH HAVE A FLASHPOINT OF LESS THAN 140 DEGREES FAHRENHEIT AS DETERMINED BY A PENSKEY-MARTENS CLOSED CUP FLASH POINT TESTER. ANOTHER METHOD OF DETERMINING THE FLASH POINT OF A WASTE IS TO REVIEW THE MATERIAL SAFETY DATA SHEET, WHICH CAN BE OBTAINED FROM THE MANUFACTURER OR DISTRIBUTOR OF THE MATERIAL. LACQUER THINNER IS AN EXAMPLE OF A COMMONLY USED SOLVENT WHICH WOULD BE CONSIDERED AS IGNITABLE HAZARDOUS WASTE.
- . Waste code: F001
- . Waste name: THE FOLLOWING SPENT HALOGENATED SOLVENTS USED IN DEGREASING: TETRACHLOROETHYLENE, TRICHLOROETHYLENE, METHYLENE CHLORIDE, 1,1,1-TRICHLOROETHANE, CARBON TETRACHLORIDE, AND CHLORINATED FLUOROCARBONS; ALL SPENT SOLVENT MIXTURES/BLENDS USED IN DEGREASING CONTAINING, BEFORE USE, A TOTAL OF TEN PERCENT OR MORE (BY VOLUME) OF ONE OR MORE OF THE ABOVE HALOGENATED SOLVENTS OR THOSE SOLVENTS LISTED IN F002, F004, AND F005, AND STILL BOTTOMS FROM THE RECOVERY OF THESE SPENT SOLVENTS AND SPENT SOLVENT MIXTURES.
- . Waste code: F003
- . Waste name: THE FOLLOWING SPENT NON-HALOGENATED SOLVENTS: XYLENE, ACETONE, ETHYL ACETATE, ETHYL BENZENE, ETHYL ETHER, METHYL ISOBUTYL KETONE, N-BUTYL ALCOHOL, CYCLOHEXANONE, AND METHANOL; ALL SPENT SOLVENT MIXTURES/BLENDS CONTAINING, BEFORE USE, ONLY THE ABOVE SPENT NON-HALOGENATED SOLVENTS; AND ALL SPENT SOLVENT MIXTURES/BLENDS CONTAINING, BEFORE USE, ONE OR MORE OF THE ABOVE NON-HALOGENATED SOLVENTS, AND, A TOTAL OF TEN PERCENT OR MORE (BY VOLUME) OF ONE OR MORE OF THOSE SOLVENTS LISTED IN F001, F002, F004, AND F005, AND STILL BOTTOMS FROM THE RECOVERY OF THESE SPENT SOLVENTS AND SPENT SOLVENT MIXTURES.

Date form received by agency: 08/18/1980

Site name: G T E PRODUCTS CORP

Classification: Not a generator, verified

Facility Has Received Notices of Violations:

Regulation violated: Not reported

Area of violation: Generators - General

Date violation determined: 05/29/1985

Map ID  
Direction  
Distance  
Elevation

MAP FINDINGS

Site

Database(s)

EDR ID Number  
EPA ID Number

**G T E PRODUCTS CORP (Continued)**

**1000881547**

Date achieved compliance: 12/01/1990  
Violation lead agency: State  
Enforcement action: WRITTEN INFORMAL  
Enforcement action date: 05/29/1985  
Enf. disposition status: Not reported  
Enf. disp. status date: Not reported  
Enforcement lead agency: State  
Proposed penalty amount: Not reported  
Final penalty amount: Not reported  
Paid penalty amount: Not reported

**Evaluation Action Summary:**

Evaluation date: 05/29/1985  
Evaluation: NON-FINANCIAL RECORD REVIEW  
Area of violation: Generators - General  
Date achieved compliance: 12/01/1990  
Evaluation lead agency: State

**NY MANIFEST:**

Country: USA  
EPA ID: MAD000846329  
Facility Status: Not reported  
Location Address 1: BOSTON STREET  
Code: BP  
Location Address 2: Not reported  
Total Tanks: Not reported  
Location City: SALEM  
Location State: MA  
Location Zip: 01970  
Location Zip 4: Not reported

**NY MANIFEST:**

EPAID: MAD000846329  
Mailing Name: GTE/SYLVANIA  
Mailing Contact: GTE/SYLVANIA  
Mailing Address 1: 100 ENDICOTT STREET  
Mailing Address 2: Not reported  
Mailing City: DANVERS  
Mailing State: MA  
Mailing Zip: 01923  
Mailing Zip 4: Not reported  
Mailing Country: USA  
Mailing Phone: 6177502793

**NY MANIFEST:**

Document ID: NYB7660242  
Manifest Status: K  
seq: Not reported  
Year: 1996  
Trans1 State ID: CTV19476  
Trans2 State ID: Not reported  
Generator Ship Date: 06/28/1996  
Trans1 Recv Date: 06/28/1996  
Trans2 Recv Date: / /  
TSD Site Recv Date: 07/01/1996  
Part A Recv Date: 07/18/1996  
Part B Recv Date: 07/24/1996

Map ID  
Direction  
Distance  
Elevation

MAP FINDINGS

Site

Database(s)

EDR ID Number  
EPA ID Number

**G T E PRODUCTS CORP (Continued)**

**1000881547**

Generator EPA ID: MAD000846329  
Trans1 EPA ID: CTD983883745  
Trans2 EPA ID: Not reported  
TSDF ID 1: NY0000343889  
TSDF ID 2: Not reported  
Manifest Tracking Number: Not reported  
Import Indicator: Not reported  
Export Indicator: Not reported  
Discr Quantity Indicator: Not reported  
Discr Type Indicator: Not reported  
Discr Residue Indicator: Not reported  
Discr Partial Reject Indicator: Not reported  
Discr Full Reject Indicator: Not reported  
Manifest Ref Number: Not reported  
Alt Facility RCRA ID: Not reported  
Alt Facility Sign Date: Not reported  
MGMT Method Type Code: Not reported  
Waste Code: D009 - MERCURY 0.2 MG/L TCLP  
Waste Code: Not reported  
Waste Code: Not reported  
Waste Code: Not reported  
Waste Code: Not reported  
Waste Code: Not reported  
Quantity: 02900  
Units: P - Pounds  
Number of Containers: 116  
Container Type: CF - Fiber or plastic boxes, cartons  
Handling Method: R Material recovery of more than 75 percent of the total material.  
Specific Gravity: 100

[Click this hyperlink](#) while viewing on your computer to access  
-1 additional NY MANIFEST: record(s) in the EDR Site Report.

**C18**  
**NE**  
**< 1/8**  
**0.098 mi.**  
**517 ft.**

**TOTAL AUTO BODY**  
**31R BOSTON ST**  
**GLOUCESTER, MA 01930**

**RCRA NonGen / NLR**

**1000881649**  
**MAD981062409**

**Site 3 of 3 in cluster C**

**Relative:**  
**Lower**

RCRA NonGen / NLR:

**Actual:**  
**21 ft.**

Date form received by agency: 01/16/1985  
Facility name: TOTAL AUTO BODY  
Facility address: 31R BOSTON ST  
GLOUCESTER, MA 01930  
EPA ID: MAD981062409  
Contact: ERIC STEAD  
Contact address: 31R BOSTON ST  
SALEM, MA 01970  
Contact country: US  
Contact telephone: 508-745-6402  
Contact email: Not reported  
EPA Region: 01  
Classification: Non-Generator  
Description: Handler: Non-Generators do not presently generate hazardous waste

Owner/Operator Summary:



Map ID  
Direction  
Distance  
Elevation

MAP FINDINGS

Site

Database(s)

EDR ID Number  
EPA ID Number

**TOTAL AUTO BODY (Continued)**

**1000881649**

Owner/operator name: TOTAL AUTO BODY  
Owner/operator address: 31R BOSTON ST  
SALEM, MA 01970  
Owner/operator country: US  
Owner/operator telephone: Not reported  
Owner/operator email: Not reported  
Owner/operator fax: Not reported  
Owner/operator extension: Not reported  
Legal status: Private  
Owner/Operator Type: Operator  
Owner/Op start date: 11/29/1990  
Owner/Op end date: 11/30/1990

Handler Activities Summary:

U.S. importer of hazardous waste: No  
Mixed waste (haz. and radioactive): No  
Recycler of hazardous waste: No  
Transporter of hazardous waste: No  
Treater, storer or disposer of HW: No  
Underground injection activity: No  
On-site burner exemption: No  
Furnace exemption: No  
Used oil fuel burner: No  
Used oil processor: No  
User oil refiner: No  
Used oil fuel marketer to burner: No  
Used oil Specification marketer: No  
Used oil transfer facility: No  
Used oil transporter: No

. Waste code: D001

. Waste name: IGNITABLE HAZARDOUS WASTES ARE THOSE WASTES WHICH HAVE A FLASHPOINT OF LESS THAN 140 DEGREES FAHRENHEIT AS DETERMINED BY A PENSKEY-MARTENS CLOSED CUP FLASH POINT TESTER. ANOTHER METHOD OF DETERMINING THE FLASH POINT OF A WASTE IS TO REVIEW THE MATERIAL SAFETY DATA SHEET, WHICH CAN BE OBTAINED FROM THE MANUFACTURER OR DISTRIBUTOR OF THE MATERIAL. LACQUER THINNER IS AN EXAMPLE OF A COMMONLY USED SOLVENT WHICH WOULD BE CONSIDERED AS IGNITABLE HAZARDOUS WASTE.

Violation Status: No violations found

**B19**  
**NNE**  
**< 1/8**  
**0.098 mi.**  
**519 ft.**

**NO LOCATION AID**  
**BRIDGE & GOODHUE STS**  
**SALEM, MA**

**MA SHWS** **S122832933**  
**MA RELEASE** **N/A**

**Site 5 of 5 in cluster B**

**Relative:**  
**Lower**  
**Actual:**  
**19 ft.**

SHWS:  
Release Tracking Number/Current Status: 3-0010990 / URAM  
Release Town: SALEM  
Notification Date: 05/11/1994  
Category: 120 DY  
Associated ID: Not reported  
**Current Status:** **URAM**  
Status Date: 05/18/1994  
Phase: Not reported  
Response Action Outcome: -  
Oil Or Haz Material: Not reported

Map ID  
Direction  
Distance  
Elevation

MAP FINDINGS

Site

Database(s)

EDR ID Number  
EPA ID Number

**NO LOCATION AID (Continued)**

**S122832933**

Location Type: ROADWAY  
Source: UNKNOWN

[Click here to access the MA DEP site for this facility:](#)

Chemicals:  
Chemical: UNKNOWN CHEMICAL OF UNKNOWN TYPE  
Quantity: Not reported

Actions:  
Action Type: Release Disposition  
Action Status: Reportable Release under MGL 21E  
Action Date: 3/6/1995  
Response Action Outcome: Not reported

Action Type: Release Disposition  
Action Status: Reportable Release under MGL 21E  
Action Date: 5/11/1994  
Response Action Outcome: Not reported

Action Type: Utility-related Abatement Measure  
Action Status: Notice of Intent to Conduct a URAM  
Action Date: 5/11/1994  
Response Action Outcome: Not reported

Action Type: Utility-related Abatement Measure  
Action Status: Notice of Intent to Conduct a URAM  
Action Date: 5/18/1994  
Response Action Outcome: Not reported

Release:  
Release Tracking Number/Current Status: 3-0010990 / URAM  
Primary ID: Not reported  
Official City: SALEM  
Notification: 05/11/1994  
Category: 120 DY  
Status Date: 05/18/1994  
Phase: Not reported  
Response Action Outcome: -  
Oil / Haz Material Type: Not reported

[Click here to access the MA DEP site for this facility:](#)

Actions:  
Action Type: Release Disposition  
Action Status: Reportable Release under MGL 21E  
Action Date: 3/6/1995  
Response Action Outcome: Not reported

Action Type: Release Disposition  
Action Status: Reportable Release under MGL 21E  
Action Date: 5/11/1994  
Response Action Outcome: Not reported

Map ID  
Direction  
Distance  
Elevation

MAP FINDINGS

Site

Database(s)

EDR ID Number  
EPA ID Number

**NO LOCATION AID (Continued)**

**S122832933**

Action Type: Utility-related Abatement Measure  
Action Status: Notice of Intent to Conduct a URAM  
Action Date: 5/11/1994  
Response Action Outcome: Not reported

Action Type: Utility-related Abatement Measure  
Action Status: Notice of Intent to Conduct a URAM  
Action Date: 5/18/1994  
Response Action Outcome: Not reported

Chemicals:  
Chemical: UNKNOWN CHEMICAL OF UNKNOWN TYPE  
Quantity: Not reported  
Location Type: ROADWAY  
Source: UNKNOWN

**E20**  
**SE**  
**< 1/8**  
**0.106 mi.**  
**561 ft.**

**SALEM MIDDLE SCHOOL WEST**  
**29 HIGHLAND AVE RTE 107**  
**SALEM, MA 01970**

**MA SHWS** **S101043749**  
**MA RELEASE** **N/A**

**Site 1 of 2 in cluster E**

**Relative:**  
**Higher**  
**Actual:**  
**68 ft.**

SHWS:  
Release Tracking Number/Current Status: 3-0003546 / RAO  
Release Town: SALEM  
Notification Date: 04/28/1994  
Category: NONE  
Associated ID: Not reported  
**Current Status:** **Response Action Outcome**  
Status Date: 06/27/1994  
Phase: Not reported  
Response Action Outcome: B1 - Remedial actions have not been conducted because a level of No Significant Risk exists.  
  
Oil Or Haz Material: Oil  
Location Type: SCHOOL  
Source: FUEL TANK

[Click here to access the MA DEP site for this facility:](#)

Chemicals:  
Chemical: PETROLEUM  
Quantity: Not reported

Actions:  
Action Type: A Notice sent to a Potentially Responsible Party (PRP)  
Action Status: A MassDEP piece of correspondence was issued (approvals, NORs, etc.  
Action Date: 4/28/1994  
Response Action Outcome: Remedial actions have not been conducted because a level of No Significant Risk exists.

Action Type: Release Disposition  
Action Status: Valid Transition Site  
Action Date: 4/28/1994  
Response Action Outcome: Remedial actions have not been conducted because a level of No Significant Risk exists.

Map ID  
Direction  
Distance  
Elevation

MAP FINDINGS

Site

Database(s)

EDR ID Number  
EPA ID Number

**SALEM MIDDLE SCHOOL WEST (Continued)**

**S101043749**

Action Type: Compliance and Enforcement Action  
Action Status: Interim Deadline Letter Issued  
Action Date: 4/28/1994  
Response Action Outcome: Remedial actions have not been conducted because a level of No Significant Risk exists.

Action Type: Response Action Outcome - RAO  
Action Status: RAO Statement Received  
Action Date: 6/27/1994  
Response Action Outcome: Remedial actions have not been conducted because a level of No Significant Risk exists.

**Release:**

Release Tracking Number/Current Status: 3-0003546 / RAO  
Primary ID: Not reported  
Official City: SALEM  
Notification: 04/28/1994  
Category: NONE  
Status Date: 06/27/1994  
Phase: Not reported  
Response Action Outcome: B1 - Remedial actions have not been conducted because a level of No Significant Risk exists.  
Oil / Haz Material Type: Oil

[Click here to access the MA DEP site for this facility:](#)

**Actions:**

Action Type: A Notice sent to a Potentially Responsible Party (PRP)  
Action Status: A MassDEP piece of correspondence was issued (approvals, NORs, etc.)  
Action Date: 4/28/1994  
Response Action Outcome: Remedial actions have not been conducted because a level of No Significant Risk exists.

Action Type: Release Disposition  
Action Status: Valid Transition Site  
Action Date: 4/28/1994  
Response Action Outcome: Remedial actions have not been conducted because a level of No Significant Risk exists.

Action Type: Compliance and Enforcement Action  
Action Status: Interim Deadline Letter Issued  
Action Date: 4/28/1994  
Response Action Outcome: Remedial actions have not been conducted because a level of No Significant Risk exists.

Action Type: Response Action Outcome - RAO  
Action Status: RAO Statement Received  
Action Date: 6/27/1994  
Response Action Outcome: Remedial actions have not been conducted because a level of No Significant Risk exists.

**Chemicals:**

Chemical: PETROLEUM  
Quantity: Not reported  
Location Type: SCHOOL



Map ID  
Direction  
Distance  
Elevation

MAP FINDINGS

Site

Database(s)

EDR ID Number  
EPA ID Number

**SALEM MIDDLE SCHOOL WEST (Continued)**

**S101043749**

Source: FUEL TANK

**D21**  
**East**  
**< 1/8**  
**0.120 mi.**  
**632 ft.**

**CVS PHARMACY 0457**  
**426B ESSEX ST**  
**SALEM, MA 01970**

**MA HW GEN** **S113409343**  
**N/A**

**Site 4 of 7 in cluster D**

**Relative:**  
**Lower**  
**Actual:**  
**35 ft.**

HW GEN:  
EPA Id: MAC300019114  
RCRA Generator Status: LQG  
State Generator Status: Not reported

**D22**  
**East**  
**< 1/8**  
**0.120 mi.**  
**632 ft.**

**CVS PHARMACY 0457**  
**426B ESSEX ST**  
**SALEM, MA 01970**

**RCRA-LQG** **1014953980**  
**MAC300019114**

**Site 5 of 7 in cluster D**

**Relative:**  
**Lower**  
**Actual:**  
**35 ft.**

RCRA-LQG:  
Date form received by agency: 06/21/2016  
Facility name: CVS PHARMACY 0457  
Facility address: 426B ESSEX ST  
SALEM, MA 01970  
EPA ID: MAC300019114  
Mailing address: 1 CVS DR  
WOONSOCKET, RI 02895-0000  
Contact: NICOLE WILKINSON  
Contact address: 1 CVS DR MC2340  
WOONSOCKET, RI 02895-0000  
Contact country: US  
Contact telephone: 401-765-1500  
Contact email: WENDY.BRANT@CVSCAREMARK.COM  
EPA Region: 01  
Classification: Large Quantity Generator  
Description: Handler: generates 1,000 kg or more of hazardous waste during any calendar month; or generates more than 1 kg of acutely hazardous waste during any calendar month; or generates more than 100 kg of any residue or contaminated soil, waste or other debris resulting from the cleanup of a spill, into or on any land or water, of acutely hazardous waste during any calendar month; or generates 1 kg or less of acutely hazardous waste during any calendar month, and accumulates more than 1 kg of acutely hazardous waste at any time; or generates 100 kg or less of any residue or contaminated soil, waste or other debris resulting from the cleanup of a spill, into or on any land or water, of acutely hazardous waste during any calendar month, and accumulates more than 100 kg of that material at any time

**Owner/Operator Summary:**

Owner/operator name: CVS PHARMACY INC  
Owner/operator address: 1 CVS DR MC2340  
WOONSOCKET, RI 02895  
Owner/operator country: US  
Owner/operator telephone: Not reported  
Owner/operator email: Not reported  
Owner/operator fax: Not reported

Map ID  
Direction  
Distance  
Elevation

MAP FINDINGS

Site

Database(s)

EDR ID Number  
EPA ID Number

**CVS PHARMACY 0457 (Continued)**

**1014953980**

Owner/operator extension: Not reported  
Legal status: Private  
Owner/Operator Type: Operator  
Owner/Op start date: 06/26/2005  
Owner/Op end date: Not reported

Owner/operator name: SALEM REALTY TRUST  
Owner/operator address: 1 CVS DR MC2340  
WOONSOCKET, RI 02895

Owner/operator country: US  
Owner/operator telephone: Not reported  
Owner/operator email: Not reported  
Owner/operator fax: Not reported  
Owner/operator extension: Not reported  
Legal status: Private  
Owner/Operator Type: Owner  
Owner/Op start date: 09/03/2004  
Owner/Op end date: Not reported

**Handler Activities Summary:**

U.S. importer of hazardous waste: No  
Mixed waste (haz. and radioactive): No  
Recycler of hazardous waste: No  
Transporter of hazardous waste: No  
Treater, storer or disposer of HW: No  
Underground injection activity: No  
On-site burner exemption: No  
Furnace exemption: No  
Used oil fuel burner: No  
Used oil processor: No  
User oil refiner: No  
Used oil fuel marketer to burner: No  
Used oil Specification marketer: No  
Used oil transfer facility: No  
Used oil transporter: No

. Waste code: D001

. Waste name: IGNITABLE HAZARDOUS WASTES ARE THOSE WASTES WHICH HAVE A FLASHPOINT OF LESS THAN 140 DEGREES FAHRENHEIT AS DETERMINED BY A PENSKEY-MARTENS CLOSED CUP FLASH POINT TESTER. ANOTHER METHOD OF DETERMINING THE FLASH POINT OF A WASTE IS TO REVIEW THE MATERIAL SAFETY DATA SHEET, WHICH CAN BE OBTAINED FROM THE MANUFACTURER OR DISTRIBUTOR OF THE MATERIAL. LACQUER THINNER IS AN EXAMPLE OF A COMMONLY USED SOLVENT WHICH WOULD BE CONSIDERED AS IGNITABLE HAZARDOUS WASTE.

. Waste code: D002

. Waste name: A WASTE WHICH HAS A PH OF LESS THAN 2 OR GREATER THAN 12.5 IS CONSIDERED TO BE A CORROSIVE HAZARDOUS WASTE. SODIUM HYDROXIDE, A CAUSTIC SOLUTION WITH A HIGH PH, IS OFTEN USED BY INDUSTRIES TO CLEAN OR DEGREASE PARTS. HYDROCHLORIC ACID, A SOLUTION WITH A LOW PH, IS USED BY MANY INDUSTRIES TO CLEAN METAL PARTS PRIOR TO PAINTING. WHEN THESE CAUSTIC OR ACID SOLUTIONS BECOME CONTAMINATED AND MUST BE DISPOSED, THE WASTE WOULD BE A CORROSIVE HAZARDOUS WASTE.

. Waste code: D007

. Waste name: CHROMIUM

Map ID  
Direction  
Distance  
Elevation

MAP FINDINGS

Site

Database(s)

EDR ID Number  
EPA ID Number

**CVS PHARMACY 0457 (Continued)**

**1014953980**

- . Waste code: D010
- . Waste name: SELENIUM
  
- . Waste code: D011
- . Waste name: SILVER
  
- . Waste code: P001
- . Waste name: 2H-1-BENZOPYRAN-2-ONE, 4-HYDROXY-3-(3-OXO-1-PHENYLBUTYL)-, & SALTS, WHEN PRESENT AT CONCENTRATIONS GREATER THAN 0.3%
  
- . Waste code: P042
- . Waste name: 1,2-BENZENEDIOL, 4-[1-HYDROXY-2-(METHYLAMINO)ETHYL]-, (R)-
  
- . Waste code: P075
- . Waste name: NICOTINE, & SALTS
  
- . Waste code: P081
- . Waste name: NITROGLYCERINE (R)
  
- . Waste code: U002
- . Waste name: ACETONE (I)
  
- . Waste code: U129
- . Waste name: CYCLOHEXANE, 1,2,3,4,5,6-HEXACHLORO-, (1ALPHA,2ALPHA,3BETA,4ALPHA,5ALPHA,6BETA)-
  
- . Waste code: U205
- . Waste name: SELENIUM SULFIDE

**Historical Generators:**

Date form received by agency: 03/01/2016  
Site name: CVS PHARMACY 0457  
Classification: Large Quantity Generator

- . Waste code: D001
- . Waste name: IGNITABLE HAZARDOUS WASTES ARE THOSE WASTES WHICH HAVE A FLASHPOINT OF LESS THAN 140 DEGREES FAHRENHEIT AS DETERMINED BY A PENSKEY-MARTENS CLOSED CUP FLASH POINT TESTER. ANOTHER METHOD OF DETERMINING THE FLASH POINT OF A WASTE IS TO REVIEW THE MATERIAL SAFETY DATA SHEET, WHICH CAN BE OBTAINED FROM THE MANUFACTURER OR DISTRIBUTOR OF THE MATERIAL. LACQUER THINNER IS AN EXAMPLE OF A COMMONLY USED SOLVENT WHICH WOULD BE CONSIDERED AS IGNITABLE HAZARDOUS WASTE.
  
- . Waste code: D007
- . Waste name: CHROMIUM
  
- . Waste code: D010
- . Waste name: SELENIUM
  
- . Waste code: P001
- . Waste name: 2H-1-BENZOPYRAN-2-ONE, 4-HYDROXY-3-(3-OXO-1-PHENYLBUTYL)-, & SALTS, WHEN PRESENT AT CONCENTRATIONS GREATER THAN 0.3%
  
- . Waste code: P075
- . Waste name: NICOTINE, & SALTS
  
- . Waste code: U002

Map ID  
Direction  
Distance  
Elevation

MAP FINDINGS

Site

Database(s)

EDR ID Number  
EPA ID Number

**CVS PHARMACY 0457 (Continued)**

**1014953980**

. Waste name: ACETONE (I)

Date form received by agency: 01/05/2015

Site name: CVS PHARMACY 0457

Classification: Small Quantity Generator

. Waste code: D001

. Waste name: IGNITABLE HAZARDOUS WASTES ARE THOSE WASTES WHICH HAVE A FLASHPOINT OF LESS THAN 140 DEGREES FAHRENHEIT AS DETERMINED BY A PENSKEY-MARTENS CLOSED CUP FLASH POINT TESTER. ANOTHER METHOD OF DETERMINING THE FLASH POINT OF A WASTE IS TO REVIEW THE MATERIAL SAFETY DATA SHEET, WHICH CAN BE OBTAINED FROM THE MANUFACTURER OR DISTRIBUTOR OF THE MATERIAL. LACQUER THINNER IS AN EXAMPLE OF A COMMONLY USED SOLVENT WHICH WOULD BE CONSIDERED AS IGNITABLE HAZARDOUS WASTE.

. Waste code: D002

. Waste name: A WASTE WHICH HAS A PH OF LESS THAN 2 OR GREATER THAN 12.5 IS CONSIDERED TO BE A CORROSIVE HAZARDOUS WASTE. SODIUM HYDROXIDE, A CAUSTIC SOLUTION WITH A HIGH PH, IS OFTEN USED BY INDUSTRIES TO CLEAN OR DEGREASE PARTS. HYDROCHLORIC ACID, A SOLUTION WITH A LOW PH, IS USED BY MANY INDUSTRIES TO CLEAN METAL PARTS PRIOR TO PAINTING. WHEN THESE CAUSTIC OR ACID SOLUTIONS BECOME CONTAMINATED AND MUST BE DISPOSED, THE WASTE WOULD BE A CORROSIVE HAZARDOUS WASTE.

. Waste code: D011

. Waste name: SILVER

. Waste code: P001

. Waste name: 2H-1-BENZOPYRAN-2-ONE, 4-HYDROXY-3-(3-OXO-1-PHENYLBUTYL)-, & SALTS, WHEN PRESENT AT CONCENTRATIONS GREATER THAN 0.3%

. Waste code: P042

. Waste name: 1,2-BENZENEDIOL, 4-[1-HYDROXY-2-(METHYLAMINO)ETHYL]-, (R)-

. Waste code: P075

. Waste name: NICOTINE, & SALTS

. Waste code: P081

. Waste name: NITROGLYCERINE (R)

Date form received by agency: 11/04/2014

Site name: CVS PHARMACY 0457

Classification: Large Quantity Generator

. Waste code: D001

. Waste name: IGNITABLE HAZARDOUS WASTES ARE THOSE WASTES WHICH HAVE A FLASHPOINT OF LESS THAN 140 DEGREES FAHRENHEIT AS DETERMINED BY A PENSKEY-MARTENS CLOSED CUP FLASH POINT TESTER. ANOTHER METHOD OF DETERMINING THE FLASH POINT OF A WASTE IS TO REVIEW THE MATERIAL SAFETY DATA SHEET, WHICH CAN BE OBTAINED FROM THE MANUFACTURER OR DISTRIBUTOR OF THE MATERIAL. LACQUER THINNER IS AN EXAMPLE OF A COMMONLY USED SOLVENT WHICH WOULD BE CONSIDERED AS IGNITABLE HAZARDOUS WASTE.

. Waste code: D002

. Waste name: A WASTE WHICH HAS A PH OF LESS THAN 2 OR GREATER THAN 12.5 IS CONSIDERED TO BE A CORROSIVE HAZARDOUS WASTE. SODIUM HYDROXIDE, A CAUSTIC SOLUTION WITH A HIGH PH, IS OFTEN USED BY INDUSTRIES TO CLEAN



Map ID  
Direction  
Distance  
Elevation

MAP FINDINGS

Site

Database(s)

EDR ID Number  
EPA ID Number

**CVS PHARMACY 0457 (Continued)**

**1014953980**

OR DEGREASE PARTS. HYDROCHLORIC ACID, A SOLUTION WITH A LOW PH, IS USED BY MANY INDUSTRIES TO CLEAN METAL PARTS PRIOR TO PAINTING. WHEN THESE CAUSTIC OR ACID SOLUTIONS BECOME CONTAMINATED AND MUST BE DISPOSED, THE WASTE WOULD BE A CORROSIVE HAZARDOUS WASTE.

. Waste code: D011  
. Waste name: SILVER

. Waste code: P001  
. Waste name: 2H-1-BENZOPYRAN-2-ONE, 4-HYDROXY-3-(3-OXO-1-PHENYLBUTYL)-, & SALTS, WHEN PRESENT AT CONCENTRATIONS GREATER THAN 0.3%

. Waste code: P042  
. Waste name: 1,2-BENZENEDIOL, 4-[1-HYDROXY-2-(METHYLAMINO)ETHYL]-, (R)-

. Waste code: P075  
. Waste name: NICOTINE, & SALTS

. Waste code: P081  
. Waste name: NITROGLYCERINE (R)

Date form received by agency: 06/01/2014

Site name: CVS PHARMACY 0457

Classification: Small Quantity Generator

. Waste code: D001  
. Waste name: IGNITABLE HAZARDOUS WASTES ARE THOSE WASTES WHICH HAVE A FLASHPOINT OF LESS THAN 140 DEGREES FAHRENHEIT AS DETERMINED BY A PENSKEY-MARTENS CLOSED CUP FLASH POINT TESTER. ANOTHER METHOD OF DETERMINING THE FLASH POINT OF A WASTE IS TO REVIEW THE MATERIAL SAFETY DATA SHEET, WHICH CAN BE OBTAINED FROM THE MANUFACTURER OR DISTRIBUTOR OF THE MATERIAL. LACQUER THINNER IS AN EXAMPLE OF A COMMONLY USED SOLVENT WHICH WOULD BE CONSIDERED AS IGNITABLE HAZARDOUS WASTE.

. Waste code: D002  
. Waste name: A WASTE WHICH HAS A PH OF LESS THAN 2 OR GREATER THAN 12.5 IS CONSIDERED TO BE A CORROSIVE HAZARDOUS WASTE. SODIUM HYDROXIDE, A CAUSTIC SOLUTION WITH A HIGH PH, IS OFTEN USED BY INDUSTRIES TO CLEAN OR DEGREASE PARTS. HYDROCHLORIC ACID, A SOLUTION WITH A LOW PH, IS USED BY MANY INDUSTRIES TO CLEAN METAL PARTS PRIOR TO PAINTING. WHEN THESE CAUSTIC OR ACID SOLUTIONS BECOME CONTAMINATED AND MUST BE DISPOSED, THE WASTE WOULD BE A CORROSIVE HAZARDOUS WASTE.

. Waste code: D004  
. Waste name: ARSENIC

. Waste code: D005  
. Waste name: BARIUM

. Waste code: D006  
. Waste name: CADMIUM

. Waste code: D007  
. Waste name: CHROMIUM

. Waste code: D008  
. Waste name: LEAD

Map ID  
Direction  
Distance  
Elevation

MAP FINDINGS

Site

Database(s)

EDR ID Number  
EPA ID Number

**CVS PHARMACY 0457 (Continued)**

**1014953980**

. Waste code:	D009
. Waste name:	MERCURY
. Waste code:	D010
. Waste name:	SELENIUM
. Waste code:	D011
. Waste name:	SILVER
. Waste code:	D016
. Waste name:	2,4-D
. Waste code:	D018
. Waste name:	BENZENE
. Waste code:	D024
. Waste name:	M-CRESOL
. Waste code:	D026
. Waste name:	CRESOL
. Waste code:	D027
. Waste name:	1,4-DICHLOROBENZENE
. Waste code:	D035
. Waste name:	METHYL ETHYL KETONE
. Waste code:	D039
. Waste name:	TETRACHLOROETHYLENE
. Waste code:	P001
. Waste name:	2H-1-BENZOPYRAN-2-ONE, 4-HYDROXY-3-(3-OXO-1-PHENYLBUTYL)-, & SALTS, WHEN PRESENT AT CONCENTRATIONS GREATER THAN 0.3%
. Waste code:	P012
. Waste name:	ARSENIC OXIDE AS2O3
. Waste code:	P075
. Waste name:	NICOTINE, & SALTS
. Waste code:	P081
. Waste name:	NITROGLYCERINE (R)
. Waste code:	P188
. Waste name:	BENZOIC ACID, 2-HYDROXY-, COMPD. WITH (3AS-CIS)-1,2,3,3A,8,8A-HEXAHYDRO-1,3A,8-TRIMETHYLPYRROLO[2,3-
. Waste code:	U002
. Waste name:	ACETONE (I)
. Waste code:	U010
. Waste name:	AZIRINO[2',3':3,4]PYRROLO[1,2-A]INDOLE-4,7-DIONE, 6-AMINO-8-[[ (AMINOCARBONYL)OXY]METHYL]- 1,1A,2,8,8A,8B-HEXAHYDRO-8A-METHOXY-5-METHYL-, [1AS-(1AALPHA, 8BETA,8AALPHA,8BALPHA)]-
. Waste code:	U031

Map ID  
Direction  
Distance  
Elevation

MAP FINDINGS

Site

Database(s)

EDR ID Number  
EPA ID Number

**CVS PHARMACY 0457 (Continued)**

**1014953980**

. Waste name:	1-BUTANOL (I)
. Waste code:	U034
. Waste name:	ACETALDEHYDE, TRICHLORO-
. Waste code:	U035
. Waste name:	BENZENEBUTANOIC ACID, 4-[BIS(2-CHLOROETHYL)AMINO]-
. Waste code:	U044
. Waste name:	CHLOROFORM
. Waste code:	U058
. Waste name:	CYCLOPHOSPHAMIDE
. Waste code:	U059
. Waste name:	DAUNOMYCIN
. Waste code:	U070
. Waste name:	BENZENE, 1,2-DICHLORO-
. Waste code:	U072
. Waste name:	BENZENE, 1,4-DICHLORO-
. Waste code:	U089
. Waste name:	DIETHYLSTILBESTEROL
. Waste code:	U122
. Waste name:	FORMALDEHYDE
. Waste code:	U129
. Waste name:	CYCLOHEXANE, 1,2,3,4,5,6-HEXACHLORO-, (1ALPHA,2ALPHA,3BETA,4ALPHA,5ALPHA,6BETA)-
. Waste code:	U132
. Waste name:	HEXACHLOROPHENE
. Waste code:	U150
. Waste name:	MELPHALAN
. Waste code:	U151
. Waste name:	MERCURY
. Waste code:	U154
. Waste name:	METHANOL (I)
. Waste code:	U165
. Waste name:	NAPHTHALENE
. Waste code:	U188
. Waste name:	PHENOL
. Waste code:	U200
. Waste name:	RESERPINE
. Waste code:	U201
. Waste name:	1,3-BENZENEDIOL

Map ID  
Direction  
Distance  
Elevation

MAP FINDINGS

Site

Database(s)

EDR ID Number  
EPA ID Number

**CVS PHARMACY 0457 (Continued)**

**1014953980**

- . Waste code: U204
- . Waste name: SELENIUS ACID
  
- . Waste code: U205
- . Waste name: SELENIUM SULFIDE
  
- . Waste code: U206
- . Waste name: GLUCOPYRANOSE, 2-DEOXY-2-(3-METHYL-3-NITROSOUREIDO)-, D-
  
- . Waste code: U210
- . Waste name: ETHENE, TETRACHLORO-
  
- . Waste code: U279
- . Waste name: CARBARYL (OR) 1-NAPHTHALENOL, METHYLCARBAMATE
  
- . Waste code: U411
- . Waste name: PHENOL, 2-(1-METHYLETHOXY)-, METHYLCARBAMATE (OR) PROPOXUR

Date form received by agency: 03/30/2012

Site name: CVS PHARMACY 0457

Classification: Small Quantity Generator

- . Waste code: D001
- . Waste name: IGNITABLE HAZARDOUS WASTES ARE THOSE WASTES WHICH HAVE A FLASHPOINT OF LESS THAN 140 DEGREES FAHRENHEIT AS DETERMINED BY A PENSKEY-MARTENS CLOSED CUP FLASH POINT TESTER. ANOTHER METHOD OF DETERMINING THE FLASH POINT OF A WASTE IS TO REVIEW THE MATERIAL SAFETY DATA SHEET, WHICH CAN BE OBTAINED FROM THE MANUFACTURER OR DISTRIBUTOR OF THE MATERIAL. LACQUER THINNER IS AN EXAMPLE OF A COMMONLY USED SOLVENT WHICH WOULD BE CONSIDERED AS IGNITABLE HAZARDOUS WASTE.
  
- . Waste code: D002
- . Waste name: A WASTE WHICH HAS A PH OF LESS THAN 2 OR GREATER THAN 12.5 IS CONSIDERED TO BE A CORROSIVE HAZARDOUS WASTE. SODIUM HYDROXIDE, A CAUSTIC SOLUTION WITH A HIGH PH, IS OFTEN USED BY INDUSTRIES TO CLEAN OR DEGREASE PARTS. HYDROCHLORIC ACID, A SOLUTION WITH A LOW PH, IS USED BY MANY INDUSTRIES TO CLEAN METAL PARTS PRIOR TO PAINTING. WHEN THESE CAUSTIC OR ACID SOLUTIONS BECOME CONTAMINATED AND MUST BE DISPOSED, THE WASTE WOULD BE A CORROSIVE HAZARDOUS WASTE.
  
- . Waste code: D011
- . Waste name: SILVER
  
- . Waste code: P001
- . Waste name: 2H-1-BENZOPYRAN-2-ONE, 4-HYDROXY-3-(3-OXO-1-PHENYLBUTYL)-, & SALTS, WHEN PRESENT AT CONCENTRATIONS GREATER THAN 0.3%
  
- . Waste code: P042
- . Waste name: 1,2-BENZENEDIOL, 4-[1-HYDROXY-2-(METHYLAMINO)ETHYL]-, (R)-
  
- . Waste code: P075
- . Waste name: NICOTINE, & SALTS
  
- . Waste code: P081
- . Waste name: NITROGLYCERINE (R)



Map ID  
Direction  
Distance  
Elevation

MAP FINDINGS

Site

Database(s)

EDR ID Number  
EPA ID Number

**CVS PHARMACY 0457 (Continued)**

**1014953980**

Biennial Reports:

Last Biennial Reporting Year: 2017

Annual Waste Handled:

Waste code: D001

Waste name: IGNITABLE HAZARDOUS WASTES ARE THOSE WASTES WHICH HAVE A FLASHPOINT OF LESS THAN 140 DEGREES FAHRENHEIT AS DETERMINED BY A PENSKEY-MARTENS CLOSED CUP FLASH POINT TESTER. ANOTHER METHOD OF DETERMINING THE FLASH POINT OF A WASTE IS TO REVIEW THE MATERIAL SAFETY DATA SHEET, WHICH CAN BE OBTAINED FROM THE MANUFACTURER OR DISTRIBUTOR OF THE MATERIAL. LACQUER THINNER IS AN EXAMPLE OF A COMMONLY USED SOLVENT WHICH WOULD BE CONSIDERED AS IGNITABLE HAZARDOUS WASTE.

Amount (Lbs): 85

Waste code: D007

Waste name: CHROMIUM

Amount (Lbs): 20

Waste code: D010

Waste name: SELENIUM

Amount (Lbs): 20

Waste code: P001

Waste name: 2H-1-BENZOPYRAN-2-ONE, 4-HYDROXY-3-(3-OXO-1-PHENYLBUTYL)-, & SALTS, WHEN PRESENT AT CONCENTRATIONS GREATER THAN 0.3%

Amount (Lbs): 9

Waste code: P075

Waste name: NICOTINE, & SALTS

Amount (Lbs): 5

Waste code: U002

Waste name: ACETONE (I)

Amount (Lbs): 22

Violation Status: No violations found

**D23**  
**East**  
**< 1/8**  
**0.120 mi.**  
**632 ft.**

**ADVANCE AUTO PARTS 6974**  
**426 ESSEX ST**  
**SALEM, MA 01970**

**MA ASBESTOS** **S112550313**  
**MA HW GEN** **N/A**

**Site 6 of 7 in cluster D**

**Relative:**  
**Lower**

**Actual:**  
**35 ft.**

ASBESTOS:

Notification: Not reported

DEP Region: Not reported

Notifiers Name: Not reported

Start Date: 09/02/2004

End Date: 09/16/2004

Date Entered: Not reported

Entry Date: 08/19/2004

Quantity Material Removed SF: 13890.00

Quantity Material Removed LF: 270.00

Project Description: Blr,Trns,VAT/GLU DAUBS

AR Tracking ID: 43636

Super Lic Number: AS030574

Monitor Lic Number: AA000006

Map ID  
Direction  
Distance  
Elevation

MAP FINDINGS

Site

Database(s)

EDR ID Number  
EPA ID Number

**ADVANCE AUTO PARTS 6974 (Continued)**

**S112550313**

Lab Lic Number: AA000006  
Year: 2004  
Sticker Number: 100008184  
Form Type: ANF-001  
Fee Status: Fifty  
Facility Phone: Not reported  
Sub Town: Not reported  
Worksite: ALL LEVELS  
Occupied: 0  
Contractor: AC000319  
Contract Type: WRITTEN  
Hours: Week days: 7AM-4PM Week end:  
Project Type: Renv  
Abatement Process: Glv,Fcontain  
Location: Indoors  
Decon Process: THREE CHAMBER DECONTAMINATION CHAMBER WITH SHOWER  
Disposal Methods: ALL MATERIAL WILL BE WETTED THOROUGHLY, DOUBLE BAGGED AND LABELED  
Facility Usage: RETAIL  
Waiver Given: Not reported  
DEP Waiver Number: Not reported  
DLWD Waiver Number: Not reported  
Small Owner Occ: 5  
Owner Name: CVS REALTY COMPANY  
Owner Address: ONE CVS DRIVE  
Owner City: WOONSOCKET  
Owner State: MA  
On Site Manager Name: MARK ANDREWS  
On Site Manager Phone: 401-770-7263  
Ins Comp: AIG  
Policy Number: WC00969476500  
EXP Date: 1/18/2005  
Facility Size: Not reported  
Transporter Name: ABS, INC.  
Transporter Address: P. O. BOX 9  
Transporter City: SALEM  
Transporter State: Not reported  
Final Site: 44  
Certified Name: WILLIAM SHEA  
Cert Sign Date: 08/19/2004  
Certified Company: ABS, INC.  
Certified Phone: 6038930380  
Entered\_by: Not reported

**HW GEN:**

EPA Id: MAC300010436  
RCRA Generator Status: Not reported  
State Generator Status: SQG-MA

Map ID  
Direction  
Distance  
Elevation

MAP FINDINGS

EDR ID Number  
EPA ID Number

**D24** **ADVANCE AUTO PARTS 6974** **RCRA NonGen / NLR** **1011862423**  
**East** **426 ESSEX ST** **MAC300010436**  
**< 1/8**  
**0.120 mi.**  
**632 ft.** **Site 7 of 7 in cluster D**

**Relative:**  
**Lower**

RCRA NonGen / NLR:

**Actual:**  
**35 ft.**

Date form received by agency: 07/25/2008  
Facility name: ADVANCE AUTO PARTS 6974  
Facility address: 426 ESSEX ST  
SALEM, MA 01970  
EPA ID: MAC300010436  
Mailing address: PO BOX 2710  
ROANOKE, VA 24001-2710  
Contact: MICAH THOMPSON  
Contact address: 5008 AIRPORT ROAD  
ROANOKE, VA 24012-0000  
Contact country: Not reported  
Contact telephone: 540-561-8492  
Contact email: MICAH.THOMPSON@ADVANCE-AUTO.COM  
EPA Region: 01  
Classification: Non-Generator  
Description: Handler: Non-Generators do not presently generate hazardous waste

Owner/Operator Summary:

Owner/operator name: ADVANCE STORES COMPANY, INCORPORATED  
Owner/operator address: 5008 AIRPORT ROAD  
ROANOKE, VA 24012  
Owner/operator country: Not reported  
Owner/operator telephone: Not reported  
Owner/operator email: Not reported  
Owner/operator fax: Not reported  
Owner/operator extension: Not reported  
Legal status: Private  
Owner/Operator Type: Operator  
Owner/Op start date: 04/20/2006  
Owner/Op end date: Not reported

Owner/operator name: SALEM REALTY TRUST  
Owner/operator address: 5008 AIRPORT ROAD  
ROANOKE, VA 24012  
Owner/operator country: Not reported  
Owner/operator telephone: Not reported  
Owner/operator email: Not reported  
Owner/operator fax: Not reported  
Owner/operator extension: Not reported  
Legal status: Private  
Owner/Operator Type: Owner  
Owner/Op start date: 01/31/2006  
Owner/Op end date: Not reported

Handler Activities Summary:

U.S. importer of hazardous waste: No  
Mixed waste (haz. and radioactive): No  
Recycler of hazardous waste: No  
Transporter of hazardous waste: No  
Treater, storer or disposer of HW: No  
Underground injection activity: No

Map ID  
Direction  
Distance  
Elevation

MAP FINDINGS

Site

Database(s)

EDR ID Number  
EPA ID Number

**ADVANCE AUTO PARTS 6974 (Continued)**

**1011862423**

On-site burner exemption: No  
Furnace exemption: No  
Used oil fuel burner: No  
Used oil processor: No  
Used oil refiner: No  
Used oil fuel marketer to burner: No  
Used oil Specification marketer: No  
Used oil transfer facility: No  
Used oil transporter: No

. Waste code: MA01  
. Waste name: MA01

Violation Status: No violations found

**F25  
NNW  
1/8-1/4  
0.127 mi.  
673 ft.**

**BEVERLY LEATHER FINISHING CORP  
12 HANSON ST  
SALEM, MA 01970**

**RCRA NonGen / NLR  
FINDS  
ECHO**

**1000216003  
MAD001028398**

**Site 1 of 2 in cluster F**

**Relative:  
Higher  
Actual:  
54 ft.**

RCRA NonGen / NLR:  
Date form received by agency: 08/18/1980  
Facility name: BEVERLY LEATHER FINISHING CORP  
Facility address: 12 HANSON ST  
SALEM, MA 01970  
EPA ID: MAD001028398  
Contact: GUS COSTA  
Contact address: 12 HANSON ST  
SALEM, MA 01970  
Contact country: US  
Contact telephone: 508-744-4820  
Contact email: Not reported  
EPA Region: 01  
Land type: Private  
Classification: Non-Generator  
Description: Handler: Non-Generators do not presently generate hazardous waste

**Owner/Operator Summary:**

Owner/operator name: COSTA GUS  
Owner/operator address: 12 HANSON ST  
SALEM, MA 01970  
Owner/operator country: US  
Owner/operator telephone: Not reported  
Owner/operator email: Not reported  
Owner/operator fax: Not reported  
Owner/operator extension: Not reported  
Legal status: Private  
Owner/Operator Type: Owner  
Owner/Op start date: 10/16/2004  
Owner/Op end date: Not reported  
  
Owner/operator name: BEVERLY LEATHER FINISHING CORP  
Owner/operator address: 12 HANSON ST  
SALEM, MA 01970  
Owner/operator country: US  
Owner/operator telephone: Not reported  
Owner/operator email: Not reported

Map ID  
Direction  
Distance  
Elevation

MAP FINDINGS

Site

Database(s)

EDR ID Number  
EPA ID Number

**BEVERLY LEATHER FINISHING CORP (Continued)**

**1000216003**

Owner/operator fax: Not reported  
Owner/operator extension: Not reported  
Legal status: Private  
Owner/Operator Type: Operator  
Owner/Op start date: 03/01/1990  
Owner/Op end date: 06/03/1991

**Handler Activities Summary:**

U.S. importer of hazardous waste: No  
Mixed waste (haz. and radioactive): No  
Recycler of hazardous waste: No  
Transporter of hazardous waste: No  
Treater, storer or disposer of HW: No  
Underground injection activity: No  
On-site burner exemption: No  
Furnace exemption: No  
Used oil fuel burner: No  
Used oil processor: No  
User oil refiner: No  
Used oil fuel marketer to burner: No  
Used oil Specification marketer: No  
Used oil transfer facility: No  
Used oil transporter: No

. Waste code: F003  
. Waste name: THE FOLLOWING SPENT NON-HALOGENATED SOLVENTS: XYLENE, ACETONE, ETHYL ACETATE, ETHYL BENZENE, ETHYL ETHER, METHYL ISOBUTYL KETONE, N-BUTYL ALCOHOL, CYCLOHEXANONE, AND METHANOL; ALL SPENT SOLVENT MIXTURES/BLENDS CONTAINING, BEFORE USE, ONLY THE ABOVE SPENT NON-HALOGENATED SOLVENTS; AND ALL SPENT SOLVENT MIXTURES/BLENDS CONTAINING, BEFORE USE, ONE OR MORE OF THE ABOVE NON-HALOGENATED SOLVENTS, AND, A TOTAL OF TEN PERCENT OR MORE (BY VOLUME) OF ONE OR MORE OF THOSE SOLVENTS LISTED IN F001, F002, F004, AND F005, AND STILL BOTTOMS FROM THE RECOVERY OF THESE SPENT SOLVENTS AND SPENT SOLVENT MIXTURES.

. Waste code: F005  
. Waste name: THE FOLLOWING SPENT NON-HALOGENATED SOLVENTS: TOLUENE, METHYL ETHYL KETONE, CARBON DISULFIDE, ISOBUTANOL, PYRIDINE, BENZENE, 2-ETHOXYETHANOL, AND 2-NITROPROPANE; ALL SPENT SOLVENT MIXTURES/BLENDS CONTAINING, BEFORE USE, A TOTAL OF TEN PERCENT OR MORE (BY VOLUME) OF ONE OR MORE OF THE ABOVE NON-HALOGENATED SOLVENTS OR THOSE SOLVENTS LISTED IN F001, F002, OR F004; AND STILL BOTTOMS FROM THE RECOVERY OF THESE SPENT SOLVENTS AND SPENT SOLVENT MIXTURES.

. Waste code: U220  
. Waste name: BENZENE, METHYL-

. Waste code: U239  
. Waste name: BENZENE, DIMETHYL- (I,T)

**Facility Has Received Notices of Violations:**

Regulation violated: Not reported  
Area of violation: Generators - General  
Date violation determined: 06/27/1986  
Date achieved compliance: 12/01/1990



Map ID  
Direction  
Distance  
Elevation

MAP FINDINGS

Site

Database(s)

EDR ID Number  
EPA ID Number

**BEVERLY LEATHER FINISHING CORP (Continued)**

**1000216003**

Violation lead agency: State  
Enforcement action: WRITTEN INFORMAL  
Enforcement action date: 06/27/1986  
Enf. disposition status: Not reported  
Enf. disp. status date: Not reported  
Enforcement lead agency: State  
Proposed penalty amount: Not reported  
Final penalty amount: Not reported  
Paid penalty amount: Not reported

**Evaluation Action Summary:**

Evaluation date: 06/27/1986  
Evaluation: NON-FINANCIAL RECORD REVIEW  
Area of violation: Generators - General  
Date achieved compliance: 12/01/1990  
Evaluation lead agency: State

**FINDS:**

Registry ID: 110003417801

**Environmental Interest/Information System**

RCRAInfo is a national information system that supports the Resource Conservation and Recovery Act (RCRA) program through the tracking of events and activities related to facilities that generate, transport, and treat, store, or dispose of hazardous waste. RCRAInfo allows RCRA program staff to track the notification, permit, compliance, and corrective action activities required under RCRA.

[Click this hyperlink](#) while viewing on your computer to access additional FINDS: detail in the EDR Site Report.

**ECHO:**

Envid: 1000216003  
Registry ID: 110003417801  
DFR URL: <http://echo.epa.gov/detailed-facility-report?fid=110003417801>

**F26  
NNW  
1/8-1/4  
0.127 mi.  
673 ft.**

**BROTHER LEATHER CO  
12 HANSON ST  
SALEM, MA 01970  
Site 2 of 2 in cluster F**

**MA SHWS S101031724  
MA SPILLS N/A  
MA RELEASE**

**Relative:  
Higher**

**SHWS:**

**Actual:  
54 ft.**

Release Tracking Number/Current Status: 3-0001381 / RAO  
Release Town: SALEM  
Notification Date: 07/23/1987  
Category: NONE  
Associated ID: Not reported  
**Current Status: Response Action Outcome**  
Status Date: 07/26/1996  
Phase: Not reported  
Response Action Outcome: -  
Oil Or Haz Material: Not reported

Map ID  
Direction  
Distance  
Elevation

MAP FINDINGS

Site

Database(s)

EDR ID Number  
EPA ID Number

**BROTHER LEATHER CO (Continued)**

**S101031724**

[Click here to access the MA DEP site for this facility:](#)

**Chemicals:**

Chemical: UNKNOWN  
Quantity: Not reported

**Actions:**

Action Type: A Notice sent to a Potentially Responsible Party (PRP)  
Action Status: A MassDEP piece of correspondence was issued (approvals, NORs, etc.)  
Action Date: 7/23/1987  
Response Action Outcome: Not reported

Action Type: Release Disposition  
Action Status: Valid Transition Site  
Action Date: 7/23/1987  
Response Action Outcome: Not reported

Action Type: TREGS  
Action Status: RAOEQ  
Action Date: 7/26/1996  
Response Action Outcome: Not reported

**MA Spills:**

Facility ID:	3-1381	Spill ID:	N87-0872
Staff Lead:	FONKEM, V	Date Entered:	Not reported
Last Entered:	Not reported	First Response:	Not reported
Spill Date:	19870629	Spill Time:	Not reported
Report Date:	Not reported	Report Time:	Not reported
Case Closed:	YES	Mat Type:	Not reported
Virgin Waste:	Not reported	Contam Soil:	Not reported
Env Impact:	Not reported	Other Impact:	Not reported
Material:	TOLUENE & UNK MAT'L	Other Material:	Not reported
Qty Reported:	UNKNOWN	Qty Actual:	Not reported
Qty Reported:	Not reported	Qty Actual:	Not reported
CAS No:	Not reported	PCB Lev (ppm):	Not reported
Source:	Not reported	Other Source:	Not reported
Incident:	Not reported	Other Incdnt:	Not reported
Cleanup Type:	Not reported	Contractor:	Not reported
Referral:	SA	LUST Elig:	Not reported
Report Prep:	Not reported	Category:	Not reported
Notifier:	Not reported		
Notif Tel:	Not reported		
Days/Close:	1		

**Release:**

Release Tracking Number/Current Status: 3-0001381 / RAO  
Primary ID: Not reported  
Official City: SALEM  
Notification: 07/23/1987  
Category: NONE  
Status Date: 07/26/1996  
Phase: Not reported  
Response Action Outcome: -

Map ID  
Direction  
Distance  
Elevation

MAP FINDINGS

Site

Database(s)

EDR ID Number  
EPA ID Number

**BROTHER LEATHER CO (Continued)**

**S101031724**

Oil / Haz Material Type: Not reported

[Click here to access the MA DEP site for this facility:](#)

**Actions:**

Action Type: A Notice sent to a Potentially Responsible Party (PRP)  
Action Status: A MassDEP piece of correspondence was issued (approvals, NORs, etc.)  
Action Date: 7/23/1987  
Response Action Outcome: Not reported

Action Type: Release Disposition  
Action Status: Valid Transition Site  
Action Date: 7/23/1987  
Response Action Outcome: Not reported

Action Type: TREGS  
Action Status: RAOEQ  
Action Date: 7/26/1996  
Response Action Outcome: Not reported

**Chemicals:**

Chemical: UNKNOWN  
Quantity: Not reported

**G27**  
**North**  
**1/8-1/4**  
**0.128 mi.**  
**678 ft.**

**FENDER BENDERS COLLISION WERKS**  
**11 GOODHUE ST**  
**SALEM, MA 01970**

**MA HW GEN** **S112553709**  
**N/A**

**Site 1 of 11 in cluster G**

**Relative:**  
**Lower**  
**Actual:**  
**21 ft.**

HW GEN:  
EPA Id: MAD985290477  
RCRA Generator Status: VSQG  
State Generator Status: Not reported

**G28**  
**North**  
**1/8-1/4**  
**0.128 mi.**  
**678 ft.**

**FENDER BENDERS COLLISION WERKS**  
**11 GOODHUE ST**  
**SALEM, MA 01970**

**RCRA NonGen / NLR** **1001404805**  
**MAD985290477**

**Site 2 of 11 in cluster G**

**Relative:**  
**Lower**  
**Actual:**  
**21 ft.**

RCRA NonGen / NLR:  
Date form received by agency: 06/14/1993  
Facility name: FENDER BENDERS COLLISION WERKS  
Facility address: 11 GOODHUE ST  
SALEM, MA 01970  
EPA ID: MAD985290477  
Contact: JAMES KOUROUBACALIS  
Contact address: 11 GOODHUE ST  
SALEM, MA 01970  
Contact country: US  
Contact telephone: 508-740-9889  
Contact email: Not reported  
EPA Region: 01  
Land type: Private

Map ID  
Direction  
Distance  
Elevation

MAP FINDINGS

Site

Database(s)

EDR ID Number  
EPA ID Number

**FENDER BENDERS COLLISION WERKS (Continued)**

**1001404805**

Classification: Non-Generator  
Description: Handler: Non-Generators do not presently generate hazardous waste

**Owner/Operator Summary:**

Owner/operator name: FENDER BENDERS COLLISION WERKS  
Owner/operator address: 11 GOODHUE ST  
SALEM, MA 01970  
Owner/operator country: US  
Owner/operator telephone: Not reported  
Owner/operator email: Not reported  
Owner/operator fax: Not reported  
Owner/operator extension: Not reported  
Legal status: Private  
Owner/Operator Type: Operator  
Owner/Op start date: 10/18/1993  
Owner/Op end date: Not reported

Owner/operator name: JAMES & SEAN KOUROUBACALIS  
Owner/operator address: 11 GOODHUE ST  
SALEM, MA 01970  
Owner/operator country: US  
Owner/operator telephone: Not reported  
Owner/operator email: Not reported  
Owner/operator fax: Not reported  
Owner/operator extension: Not reported  
Legal status: Private  
Owner/Operator Type: Owner  
Owner/Op start date: 10/16/2004  
Owner/Op end date: Not reported

**Handler Activities Summary:**

U.S. importer of hazardous waste: No  
Mixed waste (haz. and radioactive): No  
Recycler of hazardous waste: No  
Transporter of hazardous waste: No  
Treater, storer or disposer of HW: No  
Underground injection activity: No  
On-site burner exemption: No  
Furnace exemption: No  
Used oil fuel burner: No  
Used oil processor: No  
Used oil refiner: No  
Used oil fuel marketer to burner: No  
Used oil Specification marketer: No  
Used oil transfer facility: No  
Used oil transporter: No

. Waste code: D001  
. Waste name: IGNITABLE HAZARDOUS WASTES ARE THOSE WASTES WHICH HAVE A FLASHPOINT OF LESS THAN 140 DEGREES FAHRENHEIT AS DETERMINED BY A PENSKEY-MARTENS CLOSED CUP FLASH POINT TESTER. ANOTHER METHOD OF DETERMINING THE FLASH POINT OF A WASTE IS TO REVIEW THE MATERIAL SAFETY DATA SHEET, WHICH CAN BE OBTAINED FROM THE MANUFACTURER OR DISTRIBUTOR OF THE MATERIAL. LACQUER THINNER IS AN EXAMPLE OF A COMMONLY USED SOLVENT WHICH WOULD BE CONSIDERED AS IGNITABLE HAZARDOUS WASTE.

Map ID  
Direction  
Distance  
Elevation

MAP FINDINGS

Site

Database(s)

EDR ID Number  
EPA ID Number

**FENDER BENDERS COLLISION WERKS (Continued)**

**1001404805**

- . Waste code: F003
- . Waste name: THE FOLLOWING SPENT NON-HALOGENATED SOLVENTS: XYLENE, ACETONE, ETHYL ACETATE, ETHYL BENZENE, ETHYL ETHER, METHYL ISOBUTYL KETONE, N-BUTYL ALCOHOL, CYCLOHEXANONE, AND METHANOL; ALL SPENT SOLVENT MIXTURES/BLENDS CONTAINING, BEFORE USE, ONLY THE ABOVE SPENT NON-HALOGENATED SOLVENTS; AND ALL SPENT SOLVENT MIXTURES/BLENDS CONTAINING, BEFORE USE, ONE OR MORE OF THE ABOVE NON-HALOGENATED SOLVENTS, AND, A TOTAL OF TEN PERCENT OR MORE (BY VOLUME) OF ONE OR MORE OF THOSE SOLVENTS LISTED IN F001, F002, F004, AND F005, AND STILL BOTTOMS FROM THE RECOVERY OF THESE SPENT SOLVENTS AND SPENT SOLVENT MIXTURES.
- . Waste code: F005
- . Waste name: THE FOLLOWING SPENT NON-HALOGENATED SOLVENTS: TOLUENE, METHYL ETHYL KETONE, CARBON DISULFIDE, ISOBUTANOL, PYRIDINE, BENZENE, 2-ETHOXYETHANOL, AND 2-NITROPROPANE; ALL SPENT SOLVENT MIXTURES/BLENDS CONTAINING, BEFORE USE, A TOTAL OF TEN PERCENT OR MORE (BY VOLUME) OF ONE OR MORE OF THE ABOVE NON-HALOGENATED SOLVENTS OR THOSE SOLVENTS LISTED IN F001, F002, OR F004; AND STILL BOTTOMS FROM THE RECOVERY OF THESE SPENT SOLVENTS AND SPENT SOLVENT MIXTURES.

Violation Status: No violations found

Evaluation Action Summary:

Evaluation date: 11/24/1997  
Evaluation: COMPLIANCE EVALUATION INSPECTION ON-SITE  
Area of violation: Not reported  
Date achieved compliance: Not reported  
Evaluation lead agency: State

**G29**  
**North**  
**1/8-1/4**  
**0.128 mi.**  
**678 ft.**

**FENDER BENDERS COLLISION WERKS**  
**11 GOODHUE STREET**  
**SALEM, MA 01970**

**RCRA NonGen / NLR** **1000386411**  
**FINDS** **MAD982546236**  
**ECHO**

**Site 3 of 11 in cluster G**

**Relative:**  
**Lower**

RCRA NonGen / NLR:

**Actual:**  
**21 ft.**

Date form received by agency: 02/26/1988  
Facility name: CLASSIC AUTOMOTIVE AUTOBODY  
Facility address: 11 GOODHUE ST  
SALEM, MA 01970  
EPA ID: MAD982546236  
Contact: LOU RUSSO  
Contact address: 11 GOODHUE ST  
SALEM, MA 01970  
Contact country: US  
Contact telephone: 508-745-2141  
Contact email: Not reported  
EPA Region: 01  
Classification: Non-Generator  
Description: Handler: Non-Generators do not presently generate hazardous waste

Owner/Operator Summary:

Owner/operator name: RUSSO & GUARINO  
Owner/operator address: 11 GOODHUE ST  
SALEM, MA 01970  
Owner/operator country: US  
Owner/operator telephone: Not reported



Map ID  
Direction  
Distance  
Elevation

MAP FINDINGS

Site

Database(s)

EDR ID Number  
EPA ID Number

**FENDER BENDERS COLLISION WERKS (Continued)**

**1000386411**

Owner/operator email: Not reported  
Owner/operator fax: Not reported  
Owner/operator extension: Not reported  
Legal status: Private  
Owner/Operator Type: Owner  
Owner/Op start date: 10/16/2004  
Owner/Op end date: Not reported

Owner/operator name: CLASSIC AUTOMOTIVE AUTOBODY  
Owner/operator address: 11 GOODHUE ST  
SALEM, MA 01970

Owner/operator country: US  
Owner/operator telephone: Not reported  
Owner/operator email: Not reported  
Owner/operator fax: Not reported  
Owner/operator extension: Not reported  
Legal status: Private  
Owner/Operator Type: Operator  
Owner/Op start date: 03/01/1990  
Owner/Op end date: 06/03/1991

**Handler Activities Summary:**

U.S. importer of hazardous waste: No  
Mixed waste (haz. and radioactive): No  
Recycler of hazardous waste: No  
Transporter of hazardous waste: No  
Treater, storer or disposer of HW: No  
Underground injection activity: No  
On-site burner exemption: No  
Furnace exemption: No  
Used oil fuel burner: No  
Used oil processor: No  
Used oil refiner: No  
Used oil fuel marketer to burner: No  
Used oil Specification marketer: No  
Used oil transfer facility: No  
Used oil transporter: No

. Waste code: D001  
. Waste name: IGNITABLE HAZARDOUS WASTES ARE THOSE WASTES WHICH HAVE A FLASHPOINT OF LESS THAN 140 DEGREES FAHRENHEIT AS DETERMINED BY A PENSLEY-MARTENS CLOSED CUP FLASH POINT TESTER. ANOTHER METHOD OF DETERMINING THE FLASH POINT OF A WASTE IS TO REVIEW THE MATERIAL SAFETY DATA SHEET, WHICH CAN BE OBTAINED FROM THE MANUFACTURER OR DISTRIBUTOR OF THE MATERIAL. LACQUER THINNER IS AN EXAMPLE OF A COMMONLY USED SOLVENT WHICH WOULD BE CONSIDERED AS IGNITABLE HAZARDOUS WASTE.

. Waste code: F003  
. Waste name: THE FOLLOWING SPENT NON-HALOGENATED SOLVENTS: XYLENE, ACETONE, ETHYL ACETATE, ETHYL BENZENE, ETHYL ETHER, METHYL ISOBUTYL KETONE, N-BUTYL ALCOHOL, CYCLOHEXANONE, AND METHANOL; ALL SPENT SOLVENT MIXTURES/BLENDS CONTAINING, BEFORE USE, ONLY THE ABOVE SPENT NON-HALOGENATED SOLVENTS; AND ALL SPENT SOLVENT MIXTURES/BLENDS CONTAINING, BEFORE USE, ONE OR MORE OF THE ABOVE NON-HALOGENATED SOLVENTS, AND, A TOTAL OF TEN PERCENT OR MORE (BY VOLUME) OF ONE OR MORE OF THOSE SOLVENTS LISTED IN F001, F002, F004, AND F005, AND STILL BOTTOMS FROM THE RECOVERY OF THESE SPENT SOLVENTS AND SPENT SOLVENT

Map ID  
Direction  
Distance  
Elevation

MAP FINDINGS

Site

Database(s)

EDR ID Number  
EPA ID Number

FENDER BENDERS COLLISION WERKS (Continued)

1000386411

MIXTURES.

Waste code: F005  
Waste name: THE FOLLOWING SPENT NON-HALOGENATED SOLVENTS: TOLUENE, METHYL ETHYL KETONE, CARBON DISULFIDE, ISOBUTANOL, PYRIDINE, BENZENE, 2-ETHOXYETHANOL, AND 2-NITROPROPANE; ALL SPENT SOLVENT MIXTURES/BLENDS CONTAINING, BEFORE USE, A TOTAL OF TEN PERCENT OR MORE (BY VOLUME) OF ONE OR MORE OF THE ABOVE NON-HALOGENATED SOLVENTS OR THOSE SOLVENTS LISTED IN F001, F002, OR F004; AND STILL BOTTOMS FROM THE RECOVERY OF THESE SPENT SOLVENTS AND SPENT SOLVENT MIXTURES.

Violation Status: No violations found

FINDS:

Registry ID: 110003481946

Environmental Interest/Information System

RCRAInfo is a national information system that supports the Resource Conservation and Recovery Act (RCRA) program through the tracking of events and activities related to facilities that generate, transport, and treat, store, or dispose of hazardous waste. RCRAInfo allows RCRA program staff to track the notification, permit, compliance, and corrective action activities required under RCRA.

MA-EPICS - Massachusetts Environmental Protection Integrated Computer System

[Click this hyperlink](#) while viewing on your computer to access additional FINDS: detail in the EDR Site Report.

ECHO:

Envid: 1000386411  
Registry ID: 110003481946  
DFR URL: <http://echo.epa.gov/detailed-facility-report?fid=110003481946>

30  
ESE  
1/8-1/4  
0.129 mi.  
679 ft.

BERTRAM ATHLETIC FIELD  
29 HIGHLAND AVENUE  
SALEM, MA 01970

MA SHWS  
MA RELEASE  
MA ASBESTOS  
S112288374  
N/A

Relative:  
Higher  
Actual:  
61 ft.

SHWS:

Release Tracking Number/Current Status: 3-0031579 / RAO  
Release Town: SALEM  
Notification Date: 06/03/2013  
Category: TWO HR  
Associated ID: Not reported  
**Current Status:** **Response Action Outcome**  
Status Date: 09/11/2013  
Phase: Not reported  
Response Action Outcome: A1 - A permanent solution has been achieved. Contamination has been reduced to background or a threat of release has been eliminated.  
Oil Or Haz Material: Hazardous Material  
Location Type: SCHOOL  
Location Type: OPENSOURCE  
Source: UNKNOWN

Map ID  
Direction  
Distance  
Elevation

MAP FINDINGS

Site

Database(s)

EDR ID Number  
EPA ID Number

**BERTRAM ATHLETIC FIELD (Continued)**

**S112288374**

[Click here to access the MA DEP site for this facility:](#)

**Chemicals:**

Chemical: ARSENIC  
Quantity: 42.8 milligrams per kilogram

**Actions:**

Action Type: Immediate Response Action  
Action Status: Level I - Technical Screen Audit  
Action Date: 1/30/2014  
Response Action Outcome: A permanent solution has been achieved. Contamination has been reduced to background or a threat of release has been eliminated.

Action Type: Response Action Outcome - RAO  
Action Status: Level I - Technical Screen Audit  
Action Date: 2/11/2014  
Response Action Outcome: A permanent solution has been achieved. Contamination has been reduced to background or a threat of release has been eliminated.

Action Type: A Notice sent to a Potentially Responsible Party (PRP)  
Action Status: A MassDEP piece of correspondence was issued (approvals, NORs, etc.  
Action Date: 6/12/2013  
Response Action Outcome: A permanent solution has been achieved. Contamination has been reduced to background or a threat of release has been eliminated.

Action Type: RNFE  
Action Status: Transmittal, Notice, or Notification Received  
Action Date: 6/17/2013  
Response Action Outcome: A permanent solution has been achieved. Contamination has been reduced to background or a threat of release has been eliminated.

Action Type: Release Abatement Measure  
Action Status: Written Plan Received  
Action Date: 6/24/2013  
Response Action Outcome: A permanent solution has been achieved. Contamination has been reduced to background or a threat of release has been eliminated.

Action Type: Immediate Response Action  
Action Status: Imminent Hazard Evaluation Received  
Action Date: 6/24/2013  
Response Action Outcome: A permanent solution has been achieved. Contamination has been reduced to background or a threat of release has been eliminated.

Action Type: Immediate Response Action  
Action Status: Completion Statement Received  
Action Date: 6/24/2013  
Response Action Outcome: A permanent solution has been achieved. Contamination has been reduced to background or a threat of release has been eliminated.

Action Type: Release Abatement Measure  
Action Status: Level I - Technical Screen Audit  
Action Date: 6/24/2013  
Response Action Outcome: A permanent solution has been achieved. Contamination has been reduced to background or a threat of release has been eliminated.

Map ID  
Direction  
Distance  
Elevation

MAP FINDINGS

Site

Database(s)

EDR ID Number  
EPA ID Number

**BERTRAM ATHLETIC FIELD (Continued)**

**S112288374**

Action Type: BOL  
Action Status: Transmittal, Notice, or Notification Received  
Action Date: 6/27/2013  
Response Action Outcome: A permanent solution has been achieved. Contamination has been reduced to background or a threat of release has been eliminated.

Action Type: Release Disposition  
Action Status: Reportable Release under MGL 21E  
Action Date: 6/3/2013  
Response Action Outcome: A permanent solution has been achieved. Contamination has been reduced to background or a threat of release has been eliminated.

Action Type: Immediate Response Action  
Action Status: Oral Approval of Plan or Action  
Action Date: 6/3/2013  
Response Action Outcome: A permanent solution has been achieved. Contamination has been reduced to background or a threat of release has been eliminated.

Action Type: RLFA  
Action Status: FLDD1U  
Action Date: 6/6/2013  
Response Action Outcome: A permanent solution has been achieved. Contamination has been reduced to background or a threat of release has been eliminated.

Action Type: BOL  
Action Status: Transmittal, Notice, or Notification Received  
Action Date: 7/24/2013  
Response Action Outcome: A permanent solution has been achieved. Contamination has been reduced to background or a threat of release has been eliminated.

Action Type: BOL  
Action Status: SHPFAC  
Action Date: 8/14/2013  
Response Action Outcome: A permanent solution has been achieved. Contamination has been reduced to background or a threat of release has been eliminated.

Action Type: BOL  
Action Status: NOTSHP  
Action Date: 8/5/2013  
Response Action Outcome: A permanent solution has been achieved. Contamination has been reduced to background or a threat of release has been eliminated.

Action Type: BOL  
Action Status: SHPFAC  
Action Date: 8/7/2013  
Response Action Outcome: A permanent solution has been achieved. Contamination has been reduced to background or a threat of release has been eliminated.

Action Type: Response Action Outcome - RAO  
Action Status: RAO Statement Received  
Action Date: 9/11/2013  
Response Action Outcome: A permanent solution has been achieved. Contamination has been reduced to background or a threat of release has been eliminated.

Action Type: Release Abatement Measure  
Action Status: Completion Statement Received  
Action Date: 9/11/2013

Map ID  
Direction  
Distance  
Elevation

MAP FINDINGS

Site

Database(s)

EDR ID Number  
EPA ID Number

**BERTRAM ATHLETIC FIELD (Continued)**

**S112288374**

Response Action Outcome: A permanent solution has been achieved. Contamination has been reduced to background or a threat of release has been eliminated.

Release Tracking Number/Current Status: 3-0031220 / RAO

Release Town: SALEM

Notification Date: 11/09/2012

Category: TWO HR

Associated ID: Not reported

**Current Status:** **Response Action Outcome**

Status Date: 12/05/2012

Phase: Not reported

Response Action Outcome: A2 - A permanent solution has been achieved. Contamination has not been reduced to background.

Oil Or Haz Material: Oil

Location Type: SCHOOL

Source: VEHICLE

Source: LINE

Source: BOOM

Source: LIFT

[Click here to access the MA DEP site for this facility:](#)

**Chemicals:**

Chemical: TRANSMISSION FLUID

Quantity: 22 gallons

Chemical: HYDRAULIC FLUID

Quantity: 30 gallons

**Actions:**

Action Type: A Notice sent to a Potentially Responsible Party (PRP)

Action Status: A MassDEP piece of correspondence was issued (approvals, NORs, etc.)

Action Date: 11/29/2012

Response Action Outcome: A permanent solution has been achieved. Contamination has not been reduced to background.

Action Type: Immediate Response Action

Action Status: Oral Approval of Plan or Action

Action Date: 11/9/2012

Response Action Outcome: A permanent solution has been achieved. Contamination has not been reduced to background.

Action Type: Release Disposition

Action Status: Reportable Release under MGL 21E

Action Date: 11/9/2012

Response Action Outcome: A permanent solution has been achieved. Contamination has not been reduced to background.

Action Type: RLFA

Action Status: FLDD1U

Action Date: 11/9/2012

Response Action Outcome: A permanent solution has been achieved. Contamination has not been reduced to background.

Action Type: A Notice sent to a Potentially Responsible Party (PRP)

Action Status: FLDISS



Map ID  
Direction  
Distance  
Elevation

MAP FINDINGS

Site

Database(s)

EDR ID Number  
EPA ID Number

**BERTRAM ATHLETIC FIELD (Continued)**

**S112288374**

Action Date: 11/9/2012  
Response Action Outcome: A permanent solution has been achieved. Contamination has not been reduced to background.

Action Type: RNF  
Action Status: Reportable Release under MGL 21E  
Action Date: 12/5/2012  
Response Action Outcome: A permanent solution has been achieved. Contamination has not been reduced to background.

Action Type: Response Action Outcome - RAO  
Action Status: RAO Statement Received  
Action Date: 12/5/2012  
Response Action Outcome: A permanent solution has been achieved. Contamination has not been reduced to background.

Action Type: RNFE  
Action Status: Transmittal, Notice, or Notification Received  
Action Date: 12/5/2012  
Response Action Outcome: A permanent solution has been achieved. Contamination has not been reduced to background.

Release Tracking Number/Current Status: 3-0031220 / RAO  
Release Town: SALEM  
Notification Date: 11/09/2012  
Category: TWO HR  
Associated ID: Not reported  
**Current Status: Response Action Outcome**  
Status Date: 12/05/2012  
Phase: Not reported  
Response Action Outcome: A2 - A permanent solution has been achieved. Contamination has not been reduced to background.

Oil Or Haz Material: Oil  
Location Type: SCHOOL  
Source: VEHICLE  
Source: LINE  
Source: BOOM  
Source: LIFT

[Click here to access the MA DEP site for this facility:](#)

Chemicals:  
Chemical: TRANSMISSION FLUID  
Quantity: 22 gallons  
Chemical: HYDRAULIC FLUID  
Quantity: 30 gallons

Actions:  
Action Type: A Notice sent to a Potentially Responsible Party (PRP)  
Action Status: A MassDEP piece of correspondence was issued (approvals, NORs, etc.)  
Action Date: 11/29/2012  
Response Action Outcome: A permanent solution has been achieved. Contamination has not been reduced to background.

Action Type: Immediate Response Action

Map ID  
Direction  
Distance  
Elevation

MAP FINDINGS

Site

Database(s)

EDR ID Number  
EPA ID Number

**BERTRAM ATHLETIC FIELD (Continued)**

**S112288374**

Action Status: Oral Approval of Plan or Action  
Action Date: 11/9/2012  
Response Action Outcome: A permanent solution has been achieved. Contamination has not been reduced to background.

Action Type: Release Disposition  
Action Status: Reportable Release under MGL 21E  
Action Date: 11/9/2012  
Response Action Outcome: A permanent solution has been achieved. Contamination has not been reduced to background.

Action Type: RLFA  
Action Status: FLDD1U  
Action Date: 11/9/2012  
Response Action Outcome: A permanent solution has been achieved. Contamination has not been reduced to background.

Action Type: A Notice sent to a Potentially Responsible Party (PRP)  
Action Status: FLDISS  
Action Date: 11/9/2012  
Response Action Outcome: A permanent solution has been achieved. Contamination has not been reduced to background.

Action Type: RNF  
Action Status: Reportable Release under MGL 21E  
Action Date: 12/5/2012  
Response Action Outcome: A permanent solution has been achieved. Contamination has not been reduced to background.

Action Type: Response Action Outcome - RAO  
Action Status: RAO Statement Received  
Action Date: 12/5/2012  
Response Action Outcome: A permanent solution has been achieved. Contamination has not been reduced to background.

Action Type: RNFE  
Action Status: Transmittal, Notice, or Notification Received  
Action Date: 12/5/2012  
Response Action Outcome: A permanent solution has been achieved. Contamination has not been reduced to background.

Release Tracking Number/Current Status: 3-0031220 / RAO  
Release Town: SALEM  
Notification Date: 11/09/2012  
Category: TWO HR  
Associated ID: Not reported  
**Current Status: Response Action Outcome**  
Status Date: 12/05/2012  
Phase: Not reported  
Response Action Outcome: A2 - A permanent solution has been achieved. Contamination has not been reduced to background.

Oil Or Haz Material: Oil  
Location Type: SCHOOL  
Source: VEHICLE  
Source: LINE  
Source: BOOM

Map ID  
Direction  
Distance  
Elevation

MAP FINDINGS

Site

Database(s)

EDR ID Number  
EPA ID Number

**BERTRAM ATHLETIC FIELD (Continued)**

**S112288374**

Source: LIFT

[Click here to access the MA DEP site for this facility:](#)

Chemicals:

Chemical: TRANSMISSION FLUID  
Quantity: 22 gallons  
Chemical: HYDRAULIC FLUID  
Quantity: 30 gallons

Actions:

Action Type: A Notice sent to a Potentially Responsible Party (PRP)  
Action Status: A MassDEP piece of correspondence was issued (approvals, NORs, etc.  
Action Date: 11/29/2012  
Response Action Outcome: A permanent solution has been achieved. Contamination has not been reduced to background.

Action Type: Immediate Response Action  
Action Status: Oral Approval of Plan or Action  
Action Date: 11/9/2012  
Response Action Outcome: A permanent solution has been achieved. Contamination has not been reduced to background.

Action Type: Release Disposition  
Action Status: Reportable Release under MGL 21E  
Action Date: 11/9/2012  
Response Action Outcome: A permanent solution has been achieved. Contamination has not been reduced to background.

Action Type: RLFA  
Action Status: FLDD1U  
Action Date: 11/9/2012  
Response Action Outcome: A permanent solution has been achieved. Contamination has not been reduced to background.

Action Type: A Notice sent to a Potentially Responsible Party (PRP)  
Action Status: FLDISS  
Action Date: 11/9/2012  
Response Action Outcome: A permanent solution has been achieved. Contamination has not been reduced to background.

Action Type: RNF  
Action Status: Reportable Release under MGL 21E  
Action Date: 12/5/2012  
Response Action Outcome: A permanent solution has been achieved. Contamination has not been reduced to background.

Action Type: Response Action Outcome - RAO  
Action Status: RAO Statement Received  
Action Date: 12/5/2012  
Response Action Outcome: A permanent solution has been achieved. Contamination has not been reduced to background.

Action Type: RNFE  
Action Status: Transmittal, Notice, or Notification Received  
Action Date: 12/5/2012

Map ID  
Direction  
Distance  
Elevation

MAP FINDINGS

Site

Database(s)

EDR ID Number  
EPA ID Number

**BERTRAM ATHLETIC FIELD (Continued)**

**S112288374**

Response Action Outcome: A permanent solution has been achieved. Contamination has not been reduced to background.

Release Tracking Number/Current Status: 3-0031220 / RAO

Release Town: SALEM

Notification Date: 11/09/2012

Category: TWO HR

Associated ID: Not reported

**Current Status:** **Response Action Outcome**

Status Date: 12/05/2012

Phase: Not reported

Response Action Outcome: A2 - A permanent solution has been achieved. Contamination has not been reduced to background.

Oil Or Haz Material: Oil

Location Type: SCHOOL

Source: VEHICLE

Source: LINE

Source: BOOM

Source: LIFT

[Click here to access the MA DEP site for this facility:](#)

**Chemicals:**

Chemical: TRANSMISSION FLUID

Quantity: 22 gallons

Chemical: HYDRAULIC FLUID

Quantity: 30 gallons

**Actions:**

Action Type: A Notice sent to a Potentially Responsible Party (PRP)

Action Status: A MassDEP piece of correspondence was issued (approvals, NORs, etc.

Action Date: 11/29/2012

Response Action Outcome: A permanent solution has been achieved. Contamination has not been reduced to background.

Action Type: Immediate Response Action

Action Status: Oral Approval of Plan or Action

Action Date: 11/9/2012

Response Action Outcome: A permanent solution has been achieved. Contamination has not been reduced to background.

Action Type: Release Disposition

Action Status: Reportable Release under MGL 21E

Action Date: 11/9/2012

Response Action Outcome: A permanent solution has been achieved. Contamination has not been reduced to background.

Action Type: RLFA

Action Status: FLDD1U

Action Date: 11/9/2012

Response Action Outcome: A permanent solution has been achieved. Contamination has not been reduced to background.

Action Type: A Notice sent to a Potentially Responsible Party (PRP)

Action Status: FLDISS

Map ID  
Direction  
Distance  
Elevation

MAP FINDINGS

Site

Database(s)

EDR ID Number  
EPA ID Number

**BERTRAM ATHLETIC FIELD (Continued)**

**S112288374**

Action Date: 11/9/2012  
Response Action Outcome: A permanent solution has been achieved. Contamination has not been reduced to background.

Action Type: RNF  
Action Status: Reportable Release under MGL 21E  
Action Date: 12/5/2012  
Response Action Outcome: A permanent solution has been achieved. Contamination has not been reduced to background.

Action Type: Response Action Outcome - RAO  
Action Status: RAO Statement Received  
Action Date: 12/5/2012  
Response Action Outcome: A permanent solution has been achieved. Contamination has not been reduced to background.

Action Type: RNFE  
Action Status: Transmittal, Notice, or Notification Received  
Action Date: 12/5/2012  
Response Action Outcome: A permanent solution has been achieved. Contamination has not been reduced to background.

**Release:**

Release Tracking Number/Current Status: 3-0031220 / RAO  
Primary ID: Not reported  
Official City: SALEM  
Notification: 11/09/2012  
Category: TWO HR  
Status Date: 12/05/2012  
Phase: Not reported  
Response Action Outcome: A2 - A permanent solution has been achieved. Contamination has not been reduced to background.  
Oil / Haz Material Type: Oil

[Click here to access the MA DEP site for this facility:](#)

**Actions:**

Action Type: A Notice sent to a Potentially Responsible Party (PRP)  
Action Status: A MassDEP piece of correspondence was issued (approvals, NORs, etc.  
Action Date: 11/29/2012  
Response Action Outcome: A permanent solution has been achieved. Contamination has not been reduced to background.

Action Type: Immediate Response Action  
Action Status: Oral Approval of Plan or Action  
Action Date: 11/9/2012  
Response Action Outcome: A permanent solution has been achieved. Contamination has not been reduced to background.

Action Type: Release Disposition  
Action Status: Reportable Release under MGL 21E  
Action Date: 11/9/2012  
Response Action Outcome: A permanent solution has been achieved. Contamination has not been reduced to background.



Map ID  
Direction  
Distance  
Elevation

MAP FINDINGS

Site

Database(s)

EDR ID Number  
EPA ID Number

**BERTRAM ATHLETIC FIELD (Continued)**

**S112288374**

Action Type: RLFA  
Action Status: FLDD1U  
Action Date: 11/9/2012  
Response Action Outcome: A permanent solution has been achieved. Contamination has not been reduced to background.

Action Type: A Notice sent to a Potentially Responsible Party (PRP)  
Action Status: FLDISS  
Action Date: 11/9/2012  
Response Action Outcome: A permanent solution has been achieved. Contamination has not been reduced to background.

Action Type: RNF  
Action Status: Reportable Release under MGL 21E  
Action Date: 12/5/2012  
Response Action Outcome: A permanent solution has been achieved. Contamination has not been reduced to background.

Action Type: Response Action Outcome - RAO  
Action Status: RAO Statement Received  
Action Date: 12/5/2012  
Response Action Outcome: A permanent solution has been achieved. Contamination has not been reduced to background.

Action Type: RNFE  
Action Status: Transmittal, Notice, or Notification Received  
Action Date: 12/5/2012  
Response Action Outcome: A permanent solution has been achieved. Contamination has not been reduced to background.

Chemicals:  
Chemical: TRANSMISSION FLUID  
Quantity: 22 gallons  
Chemical: HYDRAULIC FLUID  
Quantity: 30 gallons  
Location Type: SCHOOL  
Source: VEHICLE  
Source: LINE  
Source: BOOM  
Source: LIFT

Release Tracking Number/Current Status: 3-0031579 / RAO  
Primary ID: Not reported  
Official City: SALEM  
Notification: 06/03/2013  
Category: TWO HR  
Status Date: 09/11/2013  
Phase: Not reported  
Response Action Outcome: A1 - A permanent solution has been achieved. Contamination has been reduced to background or a threat of release has been eliminated.  
Oil / Haz Material Type: Hazardous Material

[Click here to access the MA DEP site for this facility:](#)

Actions:  
Action Type: Immediate Response Action

Map ID  
Direction  
Distance  
Elevation

MAP FINDINGS

Site

Database(s)

EDR ID Number  
EPA ID Number

**BERTRAM ATHLETIC FIELD (Continued)**

**S112288374**

Action Status:	Level I - Technical Screen Audit
Action Date:	1/30/2014
Response Action Outcome:	A permanent solution has been achieved. Contamination has been reduced to background or a threat of release has been eliminated.
Action Type:	Response Action Outcome - RAO
Action Status:	Level I - Technical Screen Audit
Action Date:	2/11/2014
Response Action Outcome:	A permanent solution has been achieved. Contamination has been reduced to background or a threat of release has been eliminated.
Action Type:	A Notice sent to a Potentially Responsible Party (PRP)
Action Status:	A MassDEP piece of correspondence was issued (approvals, NORs, etc.
Action Date:	6/12/2013
Response Action Outcome:	A permanent solution has been achieved. Contamination has been reduced to background or a threat of release has been eliminated.
Action Type:	RNFE
Action Status:	Transmittal, Notice, or Notification Received
Action Date:	6/17/2013
Response Action Outcome:	A permanent solution has been achieved. Contamination has been reduced to background or a threat of release has been eliminated.
Action Type:	Release Abatement Measure
Action Status:	Written Plan Received
Action Date:	6/24/2013
Response Action Outcome:	A permanent solution has been achieved. Contamination has been reduced to background or a threat of release has been eliminated.
Action Type:	Immediate Response Action
Action Status:	Imminent Hazard Evaluation Received
Action Date:	6/24/2013
Response Action Outcome:	A permanent solution has been achieved. Contamination has been reduced to background or a threat of release has been eliminated.
Action Type:	Immediate Response Action
Action Status:	Completion Statement Received
Action Date:	6/24/2013
Response Action Outcome:	A permanent solution has been achieved. Contamination has been reduced to background or a threat of release has been eliminated.
Action Type:	Release Abatement Measure
Action Status:	Level I - Technical Screen Audit
Action Date:	6/24/2013
Response Action Outcome:	A permanent solution has been achieved. Contamination has been reduced to background or a threat of release has been eliminated.
Action Type:	BOL
Action Status:	Transmittal, Notice, or Notification Received
Action Date:	6/27/2013
Response Action Outcome:	A permanent solution has been achieved. Contamination has been reduced to background or a threat of release has been eliminated.
Action Type:	Release Disposition
Action Status:	Reportable Release under MGL 21E
Action Date:	6/3/2013
Response Action Outcome:	A permanent solution has been achieved. Contamination has been reduced

Map ID  
Direction  
Distance  
Elevation

MAP FINDINGS

Site

Database(s)

EDR ID Number  
EPA ID Number

**BERTRAM ATHLETIC FIELD (Continued)**

**S112288374**

to background or a threat of release has been eliminated.

Action Type: Immediate Response Action  
Action Status: Oral Approval of Plan or Action  
Action Date: 6/3/2013  
Response Action Outcome: A permanent solution has been achieved. Contamination has been reduced to background or a threat of release has been eliminated.

Action Type: RLFA  
Action Status: FLDD1U  
Action Date: 6/6/2013  
Response Action Outcome: A permanent solution has been achieved. Contamination has been reduced to background or a threat of release has been eliminated.

Action Type: BOL  
Action Status: Transmittal, Notice, or Notification Received  
Action Date: 7/24/2013  
Response Action Outcome: A permanent solution has been achieved. Contamination has been reduced to background or a threat of release has been eliminated.

Action Type: BOL  
Action Status: SHPFAC  
Action Date: 8/14/2013  
Response Action Outcome: A permanent solution has been achieved. Contamination has been reduced to background or a threat of release has been eliminated.

Action Type: BOL  
Action Status: NOTSHP  
Action Date: 8/5/2013  
Response Action Outcome: A permanent solution has been achieved. Contamination has been reduced to background or a threat of release has been eliminated.

Action Type: BOL  
Action Status: SHPFAC  
Action Date: 8/7/2013  
Response Action Outcome: A permanent solution has been achieved. Contamination has been reduced to background or a threat of release has been eliminated.

Action Type: Response Action Outcome - RAO  
Action Status: RAO Statement Received  
Action Date: 9/11/2013  
Response Action Outcome: A permanent solution has been achieved. Contamination has been reduced to background or a threat of release has been eliminated.

Action Type: Release Abatement Measure  
Action Status: Completion Statement Received  
Action Date: 9/11/2013  
Response Action Outcome: A permanent solution has been achieved. Contamination has been reduced to background or a threat of release has been eliminated.

Chemicals:  
Chemical: ARSENIC  
Quantity: 42.8 milligrams per kilogram  
Location Type: SCHOOL  
Location Type: OPENSOURCE  
Source: UNKNOWN

Map ID  
Direction  
Distance  
Elevation

MAP FINDINGS

Site

Database(s)

EDR ID Number  
EPA ID Number

**BERTRAM ATHLETIC FIELD (Continued)**

**S112288374**

ASBESTOS:

Notification: Not reported  
DEP Region: Not reported  
Notifiers Name: Not reported  
Start Date: 09/19/2012  
End Date: 10/19/2012  
Date Entered: Not reported  
Entry Date: 09/07/2012  
Quantity Material Removed SF: .00  
Quantity Material Removed LF: 2080.00  
Project Description: Trns  
AR Tracking ID: 162990  
Super Lic Number: AS032998  
Monitor Lic Number: AM051114  
Lab Lic Number: AA000194  
Year: 2012  
Sticker Number: 100157909  
Form Type: ANF-001  
Fee Status: Exempt  
Facility Phone: Not reported  
Sub Town: Not reported  
Worksite: WINDOWS  
Occupied: -1  
Contractor: AC000645  
Contract Type: WRITTEN  
Hours: Week days: 6AM-5PM Week end:  
Project Type: Renv  
Abatement Process: WHOLE PIECE / SCRAPE  
Location: Indoors  
Decon Process: REMOTE / 3 CHAMBER DECON  
Disposal Methods: WET 2 PLY POLY  
Facility Usage: SCHOOL  
Waiver Given: Not reported  
DEP Waiver Number: N/A  
DLWD Waiver Number: N/A  
Small Owner Occ: 5  
Owner Name: CITY OF SALEM  
Owner Address: 93 WASHINGTON STREET  
Owner City: SALEM, MA  
Owner State: MA  
On Site Manager Name: Not reported  
On Site Manager Phone: Not reported  
Ins Comp: Not reported  
Policy Number: Not reported  
EXP Date: Not reported  
Facility Size: Not reported  
Transporter Name: AQE, INC.  
Transporter Address: Not reported  
Transporter City: Not reported  
Transporter State: Not reported  
Final Site: 39  
Certified Name: KIMBERLY THOMPSON  
Cert Sign Date: 09/07/2012  
Certified Company: AQE, INC.  
Certified Phone: 6038946465  
Entered\_by: Not reported

Map ID  
Direction  
Distance  
Elevation

MAP FINDINGS

Site

Database(s)

EDR ID Number  
EPA ID Number

**BERTRAM ATHLETIC FIELD (Continued)**

**S112288374**

Notification: Not reported  
DEP Region: Not reported  
Notifiers Name: Not reported  
Start Date: 12/04/2012  
End Date: 12/28/2012  
Date Entered: Not reported  
Entry Date: 11/25/2012  
Quantity Material Removed SF: 7540.00  
Quantity Material Removed LF: 2080.00  
Project Description: Trns  
AR Tracking ID: 166411  
Super Lic Number: AS032998  
Monitor Lic Number: AM051114  
Lab Lic Number: AA000194  
Year: 2012  
Sticker Number: 100165508  
Form Type: ANF-001  
Fee Status: Exempt  
Facility Phone: Not reported  
Sub Town: Not reported  
Worksite: THROUGHOUT  
Occupied: -1  
Contractor: AC000645  
Contract Type: WRITTEN  
Hours: Week days: 6AM-5PM Week end:  
Project Type: Renv  
Abatement Process: Fcontain,WHOLE PIECE / SCRAPE  
Location: Indoors  
Decon Process: REMOTE / 3 CHAMBER DECON  
Disposal Methods: WET 2 PLY POLY  
Facility Usage: SCHOOL  
Waiver Given: Not reported  
DEP Waiver Number: N/A  
DLWD Waiver Number: N/A  
Small Owner Occ: 5  
Owner Name: CITY OF SALEM  
Owner Address: 93 WASHINGTON STREET  
Owner City: SALEM, MA  
Owner State: MA  
On Site Manager Name: Not reported  
On Site Manager Phone: Not reported  
Ins Comp: Not reported  
Policy Number: Not reported  
EXP Date: Not reported  
Facility Size: Not reported  
Transporter Name: AQE, INC.  
Transporter Address: Not reported  
Transporter City: Not reported  
Transporter State: Not reported  
Final Site: 39  
Certified Name: KIMBERLY THOMPSON  
Cert Sign Date: 11/25/2012  
Certified Company: AQE, INC.  
Certified Phone: 6038946465  
Entered\_by: Not reported  
  
Notification: Not reported



Map ID  
Direction  
Distance  
Elevation

MAP FINDINGS

Site

Database(s)

EDR ID Number  
EPA ID Number

**BERTRAM ATHLETIC FIELD (Continued)**

**S112288374**

DEP Region: Not reported  
Notifiers Name: Not reported  
Start Date: 03/01/2012  
End Date: 04/13/2012  
Date Entered: Not reported  
Entry Date: 02/21/2012  
Quantity Material Removed SF: 3500.00  
Quantity Material Removed LF: 13700.00  
Project Description: Blr,Spr,Trns,WIN CAULKING  
AR Tracking ID: 154071  
Super Lic Number: AS032998  
Monitor Lic Number: Not reported  
Lab Lic Number: Not reported  
Year: 2012  
Sticker Number: 100142934  
Form Type: ANF-001  
Fee Status: Exempt  
Facility Phone: Not reported  
Sub Town: Not reported  
Worksite: THROUGHOUT BUILDING  
Occupied: 0  
Contractor: AC000645  
Contract Type: WRITTEN  
Hours: Week days: 7AM-5PM Week end:  
Project Type: Renv  
Abatement Process: Glv,Fcontain,SCRAPING  
Location: Indoors  
Decon Process: REMOTE / 3 CHAMBER DECON  
Disposal Methods: WET 2 PLY POLY  
Facility Usage: SCHOOL  
Waiver Given: Not reported  
DEP Waiver Number: N/A  
DLWD Waiver Number: N/A  
Small Owner Occ: 5  
Owner Name: CITY OF SALEM  
Owner Address: 93 WASHINGTON STREET  
Owner City: SALEM, MA  
Owner State: MA  
On Site Manager Name: Not reported  
On Site Manager Phone: Not reported  
Ins Comp: Not reported  
Policy Number: Not reported  
EXP Date: Not reported  
Facility Size: 80000  
Transporter Name: AQE, INC.  
Transporter Address: Not reported  
Transporter City: Not reported  
Transporter State: Not reported  
Final Site: 39  
Certified Name: KIMBERLY THOMPSON  
Cert Sign Date: 02/21/2012  
Certified Company: AQE, INC.  
Certified Phone: 6038946465  
Entered\_by: Not reported  
  
Notification: Not reported  
DEP Region: Not reported

Map ID  
Direction  
Distance  
Elevation

MAP FINDINGS

Site

Database(s)

EDR ID Number  
EPA ID Number

**BERTRAM ATHLETIC FIELD (Continued)**

**S112288374**

Notifiers Name: Not reported  
Start Date: 12/24/2012  
End Date: 01/04/2013  
Date Entered: Not reported  
Entry Date: 12/11/2012  
Quantity Material Removed SF: 2100.00  
Quantity Material Removed LF: .00  
Project Description: Trns  
AR Tracking ID: 167161  
Super Lic Number: AS033433  
Monitor Lic Number: AM051114  
Lab Lic Number: AA000194  
Year: 2012  
Sticker Number: 100167405  
Form Type: ANF-001  
Fee Status: Exempt  
Facility Phone: Not reported  
Sub Town: Not reported  
Worksite: THROUGHOUT  
Occupied: -1  
Contractor: AC000645  
Contract Type: WRITTEN  
Hours: Week days: 6AM-5PM Week end:  
Project Type: Renv  
Abatement Process: Fcontain  
Location: Indoors  
Decon Process: REMOTE / 3 CHAMBER DECON  
Disposal Methods: WET 2 PLY POLY  
Facility Usage: SCHOOL  
Waiver Given: Not reported  
DEP Waiver Number: N/A  
DLWD Waiver Number: N/A  
Small Owner Occ: 5  
Owner Name: CITY OF SALEM  
Owner Address: 93 WASHINGTON STREET  
Owner City: SALEM, MA  
Owner State: MA  
On Site Manager Name: Not reported  
On Site Manager Phone: Not reported  
Ins Comp: Not reported  
Policy Number: Not reported  
EXP Date: Not reported  
Facility Size: Not reported  
Transporter Name: AQE, INC.  
Transporter Address: Not reported  
Transporter City: Not reported  
Transporter State: Not reported  
Final Site: 39  
Certified Name: KIMBERLY THOMPSON  
Cert Sign Date: 12/11/2012  
Certified Company: AQE, INC.  
Certified Phone: 6038946465  
Entered\_by: Not reported  
  
Notification: Not reported  
DEP Region: Not reported  
Notifiers Name: Not reported

Map ID  
Direction  
Distance  
Elevation

MAP FINDINGS

Site

Database(s)

EDR ID Number  
EPA ID Number

**BERTRAM ATHLETIC FIELD (Continued)**

**S112288374**

Start Date: 04/18/2013  
End Date: 08/30/2013  
Date Entered: Not reported  
Entry Date: 04/05/2013  
Quantity Material Removed SF: 17285.00  
Quantity Material Removed LF: 3800.00  
Project Description: Trns  
AR Tracking ID: 171495  
Super Lic Number: AS032998  
Monitor Lic Number: AM051114  
Lab Lic Number: AA000194  
Year: 2013  
Sticker Number: 100175209  
Form Type: ANF-001  
Fee Status: Exempt  
Facility Phone: Not reported  
Sub Town: Not reported  
Worksite: THROUGHOUT BUILDING  
Occupied: 0  
Contractor: AC000645  
Contract Type: WRITTEN  
Hours: Week days: 7AM-5PM Week end:  
Project Type: Renv  
Abatement Process: Fcontain,WHOLE PIECE / SCRAPE  
Location: Indoors  
Decon Process: REMOTE / 3 CHAMBER DECON  
Disposal Methods: WET 2 PLY POLY  
Facility Usage: SCHOOL  
Waiver Given: Not reported  
DEP Waiver Number: N/A  
DLWD Waiver Number: N/A  
Small Owner Occ: 5  
Owner Name: CITY OF SALEM  
Owner Address: 93 WASHINGTON STREET  
Owner City: SALEM, MA  
Owner State: MA  
On Site Manager Name: Not reported  
On Site Manager Phone: Not reported  
Ins Comp: Not reported  
Policy Number: Not reported  
EXP Date: Not reported  
Facility Size: 8000  
Transporter Name: AQE, INC.  
Transporter Address: Not reported  
Transporter City: Not reported  
Transporter State: Not reported  
Final Site: 39  
Certified Name: KIMBERLY THOMPSON  
Cert Sign Date: 04/05/2013  
Certified Company: AQE, INC.  
Certified Phone: 6038946465  
Entered\_by: Not reported  
  
Notification: Not reported  
DEP Region: Not reported  
Notifiers Name: Not reported  
Start Date: 04/06/2012

Map ID  
Direction  
Distance  
Elevation

MAP FINDINGS

Site

Database(s)

EDR ID Number  
EPA ID Number

**BERTRAM ATHLETIC FIELD (Continued)**

**S112288374**

End Date: 04/20/2012  
Date Entered: Not reported  
Entry Date: 03/26/2012  
Quantity Material Removed SF: 2375.00  
Quantity Material Removed LF: 475.00  
Project Description: Spr,Trns  
AR Tracking ID: 155452  
Super Lic Number: AS032998  
Monitor Lic Number: AM051114  
Lab Lic Number: AA000194  
Year: 2012  
Sticker Number: 100145056  
Form Type: ANF-001  
Fee Status: Exempt  
Facility Phone: Not reported  
Sub Town: Not reported  
Worksite: ATTIC  
Occupied: 0  
Contractor: AC000645  
Contract Type: WRITTEN  
Hours: Week days: 6AM-5PM Week end:  
Project Type: Renv  
Abatement Process: Glv  
Location: Indoors  
Decon Process: REMOTE / 3 CHAMBER DECON  
Disposal Methods: WET 2 PLY POLY  
Facility Usage: SCHOOL  
Waiver Given: Not reported  
DEP Waiver Number: N/A  
DLWD Waiver Number: N/A  
Small Owner Occ: 5  
Owner Name: CITY OF SALEM  
Owner Address: 93 WASHINGTON STREET  
Owner City: SALEM, MA 01970  
Owner State: MA  
On Site Manager Name: Not reported  
On Site Manager Phone: Not reported  
Ins Comp: Not reported  
Policy Number: Not reported  
EXP Date: Not reported  
Facility Size: Not reported  
Transporter Name: AQE, INC.  
Transporter Address: Not reported  
Transporter City: Not reported  
Transporter State: Not reported  
Final Site: 39  
Certified Name: KIMBERLY THOMPSON  
Cert Sign Date: 03/26/2012  
Certified Company: AQE, INC.  
Certified Phone: 6038946465  
Entered\_by: Not reported  
  
Notification: Not reported  
DEP Region: Not reported  
Notifiers Name: Not reported  
Start Date: 01/04/2012  
End Date: 01/05/2012

Map ID  
Direction  
Distance  
Elevation

MAP FINDINGS

Site

Database(s)

EDR ID Number  
EPA ID Number

**BERTRAM ATHLETIC FIELD (Continued)**

**S112288374**

Date Entered: Not reported  
Entry Date: 12/22/2011  
Quantity Material Removed SF: .00  
Quantity Material Removed LF: 60.00  
Project Description: Trns  
AR Tracking ID: 152137  
Super Lic Number: AS030091  
Monitor Lic Number: Not reported  
Lab Lic Number: Not reported  
Year: 2011  
Sticker Number: 100140218  
Form Type: ANF-001  
Fee Status: Exempt  
Facility Phone: Not reported  
Sub Town: Not reported  
Worksite: SCHOOL  
Occupied: -1  
Contractor: AC000197  
Contract Type: WRITTEN  
Hours: Week days: 7AM-3:30PM Week end:  
Project Type: Renv  
Abatement Process: POLY AROUND STRUCTURE  
Location: Indoors  
Decon Process: 1 CHAMBER REMOTE  
Disposal Methods: ALL METHODS WILL COMPLY  
Facility Usage: SCHOOL  
Waiver Given: Not reported  
DEP Waiver Number: Not reported  
DLWD Waiver Number: Not reported  
Small Owner Occ: 5  
Owner Name: CITY OF SALEM MA  
Owner Address: 93 WASHINGTON ST  
Owner City: SALEM, MA  
Owner State: MA  
On Site Manager Name: Not reported  
On Site Manager Phone: Not reported  
Ins Comp: Not reported  
Policy Number: Not reported  
EXP Date: Not reported  
Facility Size: Not reported  
Transporter Name: A-BEST ABATEMENT, INC.  
Transporter Address: 24 KEEWAYDIN DRIVE  
Transporter City: SALEM, NH  
Transporter State: Not reported  
Final Site: 39  
Certified Name: SAMUEL HOMSEY  
Cert Sign Date: 12/22/2011  
Certified Company: 12/22/2011  
Certified Phone: 6038934696  
Entered\_by: Not reported  
  
Notification: Not reported  
DEP Region: Not reported  
Notifiers Name: Not reported  
Start Date: 04/18/2011  
End Date: 04/18/2011  
Date Entered: Not reported



Map ID  
Direction  
Distance  
Elevation

MAP FINDINGS

Site

Database(s)

EDR ID Number  
EPA ID Number

**BERTRAM ATHLETIC FIELD (Continued)**

**S112288374**

Entry Date: 04/05/2011  
Quantity Material Removed SF: 9.00  
Quantity Material Removed LF: 20.00  
Project Description: Trns  
AR Tracking ID: 139928  
Super Lic Number: AS030091  
Monitor Lic Number: AM051114  
Lab Lic Number: AA000197  
Year: 2011  
Sticker Number: 100123719  
Form Type: ANF-001  
Fee Status: Exempt  
Facility Phone: 9787401193  
Sub Town: Not reported  
Worksite: SCHOOL  
Occupied: 0  
Contractor: AC000197  
Contract Type: VERBAL  
Hours: Week days: 7:00-3:30 Week end: NA  
Project Type: Renv  
Abatement Process: Fcontain,POLY SURROUNDING STRUCTURE  
Location: Indoors  
Decon Process: 3 CHAMBER DECON  
Disposal Methods: ALL METHODS WILL COMPLY  
Facility Usage: SCHOOL  
Waiver Given: Not reported  
DEP Waiver Number: Not reported  
DLWD Waiver Number: Not reported  
Small Owner Occ: 5  
Owner Name: CITY OF SALEM  
Owner Address: 93 WASHINGTON ST.  
Owner City: SALEM, MA.  
Owner State: MA  
On Site Manager Name: Not reported  
On Site Manager Phone: Not reported  
Ins Comp: Not reported  
Policy Number: Not reported  
EXP Date: Not reported  
Facility Size: Not reported  
Transporter Name: A-BEST ABATEMENT, INC.  
Transporter Address: 24 KEEWAYDIN DRIVE  
Transporter City: SALEM, NH  
Transporter State: Not reported  
Final Site: 39  
Certified Name: SAMUEL HOMSEY  
Cert Sign Date: 04/05/2011  
Certified Company: A-BEST  
Certified Phone: 6038934696  
Entered\_by: mmitchell  
  
Notification: Not reported  
DEP Region: Not reported  
Notifiers Name: Not reported  
Start Date: 07/09/2004  
End Date: 07/12/2004  
Date Entered: Not reported  
Entry Date: 07/14/2004

Map ID  
Direction  
Distance  
Elevation

MAP FINDINGS

Site

Database(s)

EDR ID Number  
EPA ID Number

**BERTRAM ATHLETIC FIELD (Continued)**

**S112288374**

Quantity Material Removed SF: 1300.00  
Quantity Material Removed LF: Not reported  
Project Description: VAT AND MASTIC  
AR Tracking ID: 42077  
Super Lic Number: AS030983  
Monitor Lic Number: AM060336  
Lab Lic Number: AA000122  
Year: Not reported  
Sticker Number: 300350  
Form Type: ANF-001  
Fee Status: F  
Facility Phone: (978) 740-1143  
Sub Town: Not reported  
Worksite: 1ST FLOOR  
Occupied: -1  
Contractor: AC000197  
Contract Type: Not reported  
Hours: 7-330  
Project Type: Not reported  
Abatement Process: Not reported  
Location: Not reported  
Decon Process: 3 CHAMBER  
Disposal Methods: ALL METHODS WILL COMPLY  
Facility Usage: Not reported  
Waiver Given: -1  
DEP Waiver Number: 0407984  
DLWD Waiver Number: IB04219-BS  
Small Owner Occ: Not reported  
Owner Name: SALEM SCH DIST  
Owner Address: 29 HIGHLAND AVE  
Owner City: SALEM  
Owner State: MA  
On Site Manager Name: Not reported  
On Site Manager Phone: Not reported  
Ins Comp: Not reported  
Policy Number: Not reported  
EXP Date: Not reported  
Facility Size: Not reported  
Transporter Name: A-BEST ABATEMENT INC  
Transporter Address: 24 KEEWAYDIN DR  
Transporter City: SALEM  
Transporter State: NH  
Final Site: 47  
Certified Name: S HOMSEY JR  
Cert Sign Date: 07/08/2004  
Certified Company: Not reported  
Certified Phone: Not reported  
Entered\_by: MMitchell  
  
Notification: Not reported  
DEP Region: Not reported  
Notifiers Name: Not reported  
Start Date: 05/10/2012  
End Date: 05/25/2012  
Date Entered: Not reported  
Entry Date: 05/09/2012  
Quantity Material Removed SF: 2000.00

Map ID  
Direction  
Distance  
Elevation

MAP FINDINGS

Site

Database(s)

EDR ID Number  
EPA ID Number

**BERTRAM ATHLETIC FIELD (Continued)**

**S112288374**

Quantity Material Removed LF: .00  
Project Description: Trns  
AR Tracking ID: 157371  
Super Lic Number: AS032998  
Monitor Lic Number: Not reported  
Lab Lic Number: Not reported  
Year: 2012  
Sticker Number: 100147910  
Form Type: ANF-001  
Fee Status: Exempt  
Facility Phone: Not reported  
Sub Town: Not reported  
Worksite: BOILER ROOM  
Occupied: 0  
Contractor: AC000645  
Contract Type: WRITTEN  
Hours: Week days: 6AM-10PM Week end:  
Project Type: Renv  
Abatement Process: Fcontain  
Location: Indoors  
Decon Process: REMOTE / 3 CHAMBER DECON  
Disposal Methods: WET 2 PLY POLY  
Facility Usage: SCHOOL  
Waiver Given: Not reported  
DEP Waiver Number: 1205981  
DLWD Waiver Number: 3166-2012  
Small Owner Occ: 5  
Owner Name: CITY OF SALEM  
Owner Address: 93 WASHINGTON STREET  
Owner City: SALEM, MA  
Owner State: MA  
On Site Manager Name: Not reported  
On Site Manager Phone: Not reported  
Ins Comp: Not reported  
Policy Number: Not reported  
EXP Date: Not reported  
Facility Size: 80000  
Transporter Name: AQE, INC.  
Transporter Address: Not reported  
Transporter City: Not reported  
Transporter State: Not reported  
Final Site: 39  
Certified Name: KIMBERLY THOMPSON  
Cert Sign Date: 05/09/2012  
Certified Company: AQE, INC.  
Certified Phone: 6038946465  
Entered\_by: Not reported  
  
Notification: Not reported  
DEP Region: Not reported  
Notifiers Name: Not reported  
Start Date: 07/23/2012  
End Date: 08/17/2012  
Date Entered: Not reported  
Entry Date: 07/10/2012  
Quantity Material Removed SF: 14152.00  
Quantity Material Removed LF: .00

Map ID  
Direction  
Distance  
Elevation

MAP FINDINGS

Site

Database(s)

EDR ID Number  
EPA ID Number

**BERTRAM ATHLETIC FIELD (Continued)**

**S112288374**

Project Description: Trns  
AR Tracking ID: 160199  
Super Lic Number: AS032998  
Monitor Lic Number: AM051114  
Lab Lic Number: AA000194  
Year: 2012  
Sticker Number: 100153178  
Form Type: ANF-001  
Fee Status: Exempt  
Facility Phone: Not reported  
Sub Town: Not reported  
Worksite: 3RD & 4TH FLOORS  
Occupied: 0  
Contractor: AC000645  
Contract Type: WRITTEN  
Hours: Week days: 6AM-5PM Week end:  
Project Type: Renv  
Abatement Process: Fcontain  
Location: Indoors  
Decon Process: REMOTE / 3 CHAMBER DECON  
Disposal Methods: WET 2 PLY POLY  
Facility Usage: SCHOOL  
Waiver Given: Not reported  
DEP Waiver Number: Not reported  
DLWD Waiver Number: Not reported  
Small Owner Occ: 5  
Owner Name: CITY OF SALEM  
Owner Address: 93 WASHINGTON STREET  
Owner City: SALEM, MA  
Owner State: MA  
On Site Manager Name: Not reported  
On Site Manager Phone: Not reported  
Ins Comp: Not reported  
Policy Number: Not reported  
EXP Date: Not reported  
Facility Size: Not reported  
Transporter Name: AQE, INC.  
Transporter Address: Not reported  
Transporter City: Not reported  
Transporter State: Not reported  
Final Site: 39  
Certified Name: KIMBERLY THOMPSON  
Cert Sign Date: 07/10/2012  
Certified Company: AQE, INC.  
Certified Phone: 6038946465  
Entered\_by: Not reported  
  
Notification: Not reported  
DEP Region: Not reported  
Notifiers Name: Not reported  
Start Date: 08/31/2012  
End Date: 09/07/2012  
Date Entered: Not reported  
Entry Date: 08/31/2012  
Quantity Material Removed SF: 2000.00  
Quantity Material Removed LF: .00  
Project Description: Trns

Map ID  
Direction  
Distance  
Elevation

MAP FINDINGS

Site

Database(s)

EDR ID Number  
EPA ID Number

**BERTRAM ATHLETIC FIELD (Continued)**

**S112288374**

AR Tracking ID: 162710  
Super Lic Number: AS032998  
Monitor Lic Number: AM051114  
Lab Lic Number: AA000194  
Year: 2012  
Sticker Number: 100157484  
Form Type: ANF-001  
Fee Status: Exempt  
Facility Phone: Not reported  
Sub Town: Not reported  
Worksite: 3RD & 4TH FLOORS  
Occupied: 0  
Contractor: AC000645  
Contract Type: WRITTEN  
Hours: Week days: 6AM-5PM Week end:  
Project Type: Renv  
Abatement Process: Fcontain  
Location: Indoors  
Decon Process: REMOTE / 3 CHAMBER DECON  
Disposal Methods: WET 2 PLY POLY  
Facility Usage: SCHOOL  
Waiver Given: Not reported  
DEP Waiver Number: 1208818  
DLWD Waiver Number: 4115-2012  
Small Owner Occ: 5  
Owner Name: CITY OF SALEM  
Owner Address: 93 WASHINGTON STREET  
Owner City: SALEM, MA  
Owner State: MA  
On Site Manager Name: Not reported  
On Site Manager Phone: Not reported  
Ins Comp: Not reported  
Policy Number: Not reported  
EXP Date: Not reported  
Facility Size: Not reported  
Transporter Name: AQE, INC.  
Transporter Address: Not reported  
Transporter City: Not reported  
Transporter State: Not reported  
Final Site: 39  
Certified Name: KIMBERLY THOMPSON  
Cert Sign Date: 08/31/2012  
Certified Company: AQE, INC.  
Certified Phone: 6038946465  
Entered\_by: Not reported  
  
Notification: Not reported  
DEP Region: Not reported  
Notifiers Name: Not reported  
Start Date: 07/10/2012  
End Date: 07/13/2012  
Date Entered: Not reported  
Entry Date: 07/03/2012  
Quantity Material Removed SF: 100.00  
Quantity Material Removed LF: 350.00  
Project Description: Trns  
AR Tracking ID: 159915



Map ID  
Direction  
Distance  
Elevation

MAP FINDINGS

Site

Database(s)

EDR ID Number  
EPA ID Number

**BERTRAM ATHLETIC FIELD (Continued)**

**S112288374**

Super Lic Number: AS032998  
Monitor Lic Number: Not reported  
Lab Lic Number: Not reported  
Year: 2012  
Sticker Number: 100152320  
Form Type: ANF-001  
Fee Status: Exempt  
Facility Phone: Not reported  
Sub Town: Not reported  
Worksite: WINDOWS  
Occupied: 0  
Contractor: AC000645  
Contract Type: WRITTEN  
Hours: Week days: 6AM-5PM Week end:  
Project Type: Renv  
Abatement Process: WHOLE PIECE / SCRAPE  
Location: Indoors  
Decon Process: REMOTE / 3 CHAMBER DECON  
Disposal Methods: WET 2 PLY POLY  
Facility Usage: SCHOOL  
Waiver Given: Not reported  
DEP Waiver Number: N/A  
DLWD Waiver Number: N/A  
Small Owner Occ: 5  
Owner Name: CITY OF SALEM  
Owner Address: 93 WASHINGTON STREET  
Owner City: SALEM, MA  
Owner State: MA  
On Site Manager Name: Not reported  
On Site Manager Phone: Not reported  
Ins Comp: Not reported  
Policy Number: Not reported  
EXP Date: Not reported  
Facility Size: Not reported  
Transporter Name: AQE, INC.  
Transporter Address: Not reported  
Transporter City: Not reported  
Transporter State: Not reported  
Final Site: 39  
Certified Name: KIMBERLY THOMPSON  
Cert Sign Date: 07/03/2012  
Certified Company: AQE, INC.  
Certified Phone: 6038946465  
Entered\_by: Not reported

**G31**  
**NNE**  
**1/8-1/4**  
**0.130 mi.**  
**686 ft.**

**NO LOCATION AID**  
**2 GOODHUE ST**  
**SALEM, MA 01970**  
**Site 4 of 11 in cluster G**

**MA SHWS**  
**MA INST CONTROL**  
**MA RELEASE**

**S105200175**  
**N/A**

**Relative:**  
**Lower**

**SHWS:**  
Release Tracking Number/Current Status: 3-0021284 / RAO  
Release Town: SALEM  
Notification Date: 11/01/2001  
Category: 120 DY  
Associated ID: Not reported  
**Current Status:** **Response Action Outcome**

**Actual:**  
**16 ft.**

Map ID  
Direction  
Distance  
Elevation

MAP FINDINGS

Site

Database(s)

EDR ID Number  
EPA ID Number

**NO LOCATION AID (Continued)**

**S105200175**

Status Date: 11/06/2002  
Phase: Not reported  
Response Action Outcome: B2 - Remedial actions have not been conducted because a level of No Significant Risk exists, but that level is contingent upon one or more AULs that have been implemented.  
Oil Or Haz Material: Oil

[Click here to access the MA DEP site for this facility:](#)

**Chemicals:**

Chemical: C19 THRU C36 ALIPHATIC HYDROCARBONS  
Quantity: 15000 milligrams per kilogram  
Chemical: C9 THRU C18 ALIPHATIC HYDROCARBONS  
Quantity: 93 milligrams per liter  
Chemical: C11 THRU C22 AROMATIC HYDROCARBONS  
Quantity: 11300 milligrams per kilogram

**Actions:**

Action Type: RNF  
Action Status: Reportable Release under MGL 21E  
Action Date: 11/1/2001  
Response Action Outcome: Remedial actions have not been conducted because a level of No Significant Risk exists, but that level is contingent upon one or more AULs that have been implemented.

Action Type: Release Disposition  
Action Status: Reportable Release under MGL 21E  
Action Date: 11/1/2001  
Response Action Outcome: Remedial actions have not been conducted because a level of No Significant Risk exists, but that level is contingent upon one or more AULs that have been implemented.

Action Type: Activity and Use Limitation  
Action Status: Legal Notice Published  
Action Date: 11/20/2002  
Response Action Outcome: Remedial actions have not been conducted because a level of No Significant Risk exists, but that level is contingent upon one or more AULs that have been implemented.

Action Type: Response Action Outcome - RAO  
Action Status: RAO Statement Received  
Action Date: 11/6/2002  
Response Action Outcome: Remedial actions have not been conducted because a level of No Significant Risk exists, but that level is contingent upon one or more AULs that have been implemented.

Action Type: Activity and Use Limitation  
Action Status: Transmittal, Notice, or Notification Received  
Action Date: 11/6/2002  
Response Action Outcome: Remedial actions have not been conducted because a level of No Significant Risk exists, but that level is contingent upon one or more AULs that have been implemented.

Action Type: Response Action Outcome - RAO  
Action Status: Fee Received - FMCRA Use Only  
Action Date: 11/8/2002

Map ID  
Direction  
Distance  
Elevation

MAP FINDINGS

Site

Database(s)

EDR ID Number  
EPA ID Number

**NO LOCATION AID (Continued)**

**S105200175**

Response Action Outcome: Remedial actions have not been conducted because a level of No Significant Risk exists, but that level is contingent upon one or more AULs that have been implemented.

Action Type: A Notice sent to a Potentially Responsible Party (PRP)  
Action Status: A MassDEP piece of correspondence was issued (approvals, NORs, etc.)  
Action Date: 3/11/2002  
Response Action Outcome: Remedial actions have not been conducted because a level of No Significant Risk exists, but that level is contingent upon one or more AULs that have been implemented.

Action Type: Activity and Use Limitation  
Action Status: Transmittal, Notice, or Notification Received  
Action Date: 4/29/2004  
Response Action Outcome: Remedial actions have not been conducted because a level of No Significant Risk exists, but that level is contingent upon one or more AULs that have been implemented.

Action Type: Activity and Use Limitation  
Action Status: Amendment Received or Issued  
Action Date: 4/29/2004  
Response Action Outcome: Remedial actions have not been conducted because a level of No Significant Risk exists, but that level is contingent upon one or more AULs that have been implemented.

**INST CONTROL:**

Release Tracking Number: 3-0021284  
Action Type: AUL  
Action Stat: AMEND  
Action Date: 04/29/2004  
Response Action Outcome: B2 - Remedial actions have not been conducted because a level of No Significant Risk exists, but that level is contingent upon one or more AULs that have been implemented.

Release Tracking Number: 3-0021284  
Action Type: AUL  
Action Stat: LEGNOT  
Action Date: 11/20/2002  
Response Action Outcome: B2 - Remedial actions have not been conducted because a level of No Significant Risk exists, but that level is contingent upon one or more AULs that have been implemented.

Release Tracking Number: 3-0021284  
Action Type: AUL  
Action Stat: RECPT  
Action Date: 04/29/2004  
Response Action Outcome: B2 - Remedial actions have not been conducted because a level of No Significant Risk exists, but that level is contingent upon one or more AULs that have been implemented.

Release Tracking Number: 3-0021284  
Action Type: AUL  
Action Stat: RECPT  
Action Date: 11/06/2002  
Response Action Outcome: B2 - Remedial actions have not been conducted because a level of No Significant Risk exists, but that level is contingent upon one or more

Map ID  
Direction  
Distance  
Elevation

MAP FINDINGS

Site

Database(s)

EDR ID Number  
EPA ID Number

**NO LOCATION AID (Continued)**

**S105200175**

AULs that have been implemented.

Release:

Release Tracking Number/Current Status: 3-0021284 / RAO  
Primary ID: Not reported  
Official City: SALEM  
Notification: 11/01/2001  
Category: 120 DY  
Status Date: 11/06/2002  
Phase: Not reported  
Response Action Outcome: B2 - Remedial actions have not been conducted because a level of No Significant Risk exists, but that level is contingent upon one or more AULs that have been implemented.  
Oil / Haz Material Type: Oil

[Click here to access the MA DEP site for this facility:](#)

Actions:

Action Type: RNF  
Action Status: Reportable Release under MGL 21E  
Action Date: 11/1/2001  
Response Action Outcome: Remedial actions have not been conducted because a level of No Significant Risk exists, but that level is contingent upon one or more AULs that have been implemented.

Action Type: Release Disposition  
Action Status: Reportable Release under MGL 21E  
Action Date: 11/1/2001  
Response Action Outcome: Remedial actions have not been conducted because a level of No Significant Risk exists, but that level is contingent upon one or more AULs that have been implemented.

Action Type: Activity and Use Limitation  
Action Status: Legal Notice Published  
Action Date: 11/20/2002  
Response Action Outcome: Remedial actions have not been conducted because a level of No Significant Risk exists, but that level is contingent upon one or more AULs that have been implemented.

Action Type: Response Action Outcome - RAO  
Action Status: RAO Statement Received  
Action Date: 11/6/2002  
Response Action Outcome: Remedial actions have not been conducted because a level of No Significant Risk exists, but that level is contingent upon one or more AULs that have been implemented.

Action Type: Activity and Use Limitation  
Action Status: Transmittal, Notice, or Notification Received  
Action Date: 11/6/2002  
Response Action Outcome: Remedial actions have not been conducted because a level of No Significant Risk exists, but that level is contingent upon one or more AULs that have been implemented.

Action Type: Response Action Outcome - RAO  
Action Status: Fee Received - FMCRA Use Only  
Action Date: 11/8/2002

Map ID  
Direction  
Distance  
Elevation

MAP FINDINGS

Site

Database(s)

EDR ID Number  
EPA ID Number

**NO LOCATION AID (Continued)**

**S105200175**

Response Action Outcome: Remedial actions have not been conducted because a level of No Significant Risk exists, but that level is contingent upon one or more AULs that have been implemented.

Action Type: A Notice sent to a Potentially Responsible Party (PRP)  
Action Status: A MassDEP piece of correspondence was issued (approvals, NORs, etc.  
Action Date: 3/11/2002  
Response Action Outcome: Remedial actions have not been conducted because a level of No Significant Risk exists, but that level is contingent upon one or more AULs that have been implemented.

Action Type: Activity and Use Limitation  
Action Status: Transmittal, Notice, or Notification Received  
Action Date: 4/29/2004  
Response Action Outcome: Remedial actions have not been conducted because a level of No Significant Risk exists, but that level is contingent upon one or more AULs that have been implemented.

Action Type: Activity and Use Limitation  
Action Status: Amendment Received or Issued  
Action Date: 4/29/2004  
Response Action Outcome: Remedial actions have not been conducted because a level of No Significant Risk exists, but that level is contingent upon one or more AULs that have been implemented.

Chemicals:  
Chemical: C19 THRU C36 ALIPHATIC HYDROCARBONS  
Quantity: 15000 milligrams per kilogram  
Chemical: C9 THRU C18 ALIPHATIC HYDROCARBONS  
Quantity: 93 milligrams per liter  
Chemical: C11 THRU C22 AROMATIC HYDROCARBONS  
Quantity: 11300 milligrams per kilogram

**E32  
SE  
1/8-1/4  
0.132 mi.  
695 ft.**

**FAIRWEATHER APTS  
40R HIGHLAND AVE  
SALEM, MA 01970**

**MA LUST  
MA RELEASE  
MA SPILLS**

**S101046915  
N/A**

**Site 2 of 2 in cluster E**

**Relative:  
Higher**

**LUST:**

**Actual:  
57 ft.**

**Facility:**

Release Tracking Number/Current Status: 3-0004660 / PENNFA  
Status Date: 07/17/1997  
Source Type: UST  
Release Town: SALEM  
Notification Date: 05/20/1993  
Category: NONE  
Associated ID: Not reported  
Phase: Not reported  
Response Action Outcome: -  
Oil Or Haz Material: Not reported

Location Type: APARTMENT  
Source: UST



Map ID  
Direction  
Distance  
Elevation

MAP FINDINGS

Site

Database(s)

EDR ID Number  
EPA ID Number

**FAIRWEATHER APTS (Continued)**

**S101046915**

[Click here to access the MA DEP site for this facility:](#)

**Chemicals:**

Chemical: UNKNOWN  
Quantity: Not reported

**Actions:**

Action Type: A Notice sent to a Potentially Responsible Party (PRP)  
Action Status: A MassDEP piece of correspondence was issued (approvals, NORs, etc.)  
Action Date: 5/20/1993  
Response Action Outcome: Not reported

Action Type: Release Disposition  
Action Status: Valid Transition Site  
Action Date: 5/20/1993  
Response Action Outcome: Not reported

Action Type: TREGS  
Action Status: PENNFA  
Action Date: 7/17/1997  
Response Action Outcome: Not reported

**Release:**

Release Tracking Number/Current Status: 3-0004660 / PENNFA  
Primary ID: Not reported  
Official City: SALEM  
Notification: 05/20/1993  
Category: NONE  
Status Date: 07/17/1997  
Phase: Not reported  
Response Action Outcome: -  
Oil / Haz Material Type: Not reported

[Click here to access the MA DEP site for this facility:](#)

**Actions:**

Action Type: A Notice sent to a Potentially Responsible Party (PRP)  
Action Status: A MassDEP piece of correspondence was issued (approvals, NORs, etc.)  
Action Date: 5/20/1993  
Response Action Outcome: Not reported

Action Type: Release Disposition  
Action Status: Valid Transition Site  
Action Date: 5/20/1993  
Response Action Outcome: Not reported

Action Type: TREGS  
Action Status: PENNFA  
Action Date: 7/17/1997  
Response Action Outcome: Not reported

**Chemicals:**

Chemical: UNKNOWN

Map ID  
Direction  
Distance  
Elevation

MAP FINDINGS

Site

Database(s)

EDR ID Number  
EPA ID Number

**FAIRWEATHER APTS (Continued)**

**S101046915**

Quantity: Not reported  
Location Type: APARTMENT  
Source: UST

**MA Spills:**

Facility ID:	3-4618	Spill ID:	N93-0613
Staff Lead:	GORRASI, M	Date Entered:	19940128
Last Entered:	19940128	First Response:	19930512
Spill Date:	19930512	Spill Time:	Not reported
Report Date:	19930512	Report Time:	Not reported
Case Closed:	YES	Mat Type:	PETROLEUM
Virgin Waste:	VIRGIN	Contam Soil:	Not reported
Env Impact:	-----	Other Impact:	Not reported
Material:	#2 FUEL OIL	Other Material:	Not reported
Qty Reported:	UNKNOWN	Qty Actual:	-----
Qty Reported:	-----	Qty Actual:	-----
CAS No:	Not reported	PCB Lev (ppm):	NONE
Source:	A.S.T.	Other Source:	Not reported
Incident:	TANK REMOVAL	Other Incdnt:	Not reported
Cleanup Type:	Not reported	Contractor:	NOT USED
Referral:	SA	LUST Elig:	---
Report Prep:	Not reported	Category:	Not reported
Notifier:	DAVE COWIE/ENPRO		
Notif Tel:	Not reported		
Days/Close:	0		

**H33**  
**ENE**  
**1/8-1/4**  
**0.138 mi.**  
**730 ft.**

**RESIDENCE**  
**414 ESSEX STREET**  
**SALEM, MA 01970**

**Site 1 of 8 in cluster H**

**MA SHWS**  
**MA LAST**  
**MA RELEASE**  
**S120630323**  
**N/A**

**Relative:**  
**Lower**

**Actual:**  
**29 ft.**

**SHWS:**  
Release Tracking Number/Current Status: 3-0034189 / PSNC  
Release Town: SALEM  
Notification Date: 04/11/2017  
Category: TWO HR  
Associated ID: Not reported  
**Current Status: PSNC**  
Status Date: 12/04/2017  
Phase: Not reported  
Response Action Outcome: PN - PN  
Oil Or Haz Material: Oil  
Location Type: RESIDENTIAL  
Source: AST  
Source: LINE

[Click here to access the MA DEP site for this facility:](#)

**Chemicals:**  
Chemical: #2 FUEL OIL  
Quantity: 100 gallons

**Actions:**  
Action Type: Response Action Outcome - RAO  
Action Status: Fee Received - FMCRA Use Only

Map ID  
Direction  
Distance  
Elevation

MAP FINDINGS

Site

Database(s)

EDR ID Number  
EPA ID Number

**RESIDENCE (Continued)**

**S120630323**

Action Date:	12/11/2017
Response Action Outcome:	PN
Action Type:	Immediate Response Action
Action Status:	Completion Statement Received
Action Date:	12/4/2017
Response Action Outcome:	PN
Action Type:	Response Action Outcome - RAO
Action Status:	PSNRCD
Action Date:	12/4/2017
Response Action Outcome:	PN
Action Type:	Release Disposition
Action Status:	Reportable Release under MGL 21E
Action Date:	4/11/2017
Response Action Outcome:	PN
Action Type:	RLFA
Action Status:	FOLOFF
Action Date:	4/11/2017
Response Action Outcome:	PN
Action Type:	Immediate Response Action
Action Status:	Oral Approval of Plan or Action
Action Date:	4/11/2017
Response Action Outcome:	PN
Action Type:	RLFA
Action Status:	FLDD1U
Action Date:	4/11/2017
Response Action Outcome:	PN
Action Type:	BOL
Action Status:	Transmittal, Notice, or Notification Received
Action Date:	4/19/2017
Response Action Outcome:	PN
Action Type:	BOL
Action Status:	Transmittal, Notice, or Notification Received
Action Date:	5/1/2017
Response Action Outcome:	PN
Action Type:	RNFE
Action Status:	Transmittal, Notice, or Notification Received
Action Date:	5/30/2017
Response Action Outcome:	PN
Action Type:	Immediate Response Action
Action Status:	Written Plan Received
Action Date:	5/30/2017
Response Action Outcome:	PN
Action Type:	RNF
Action Status:	Reportable Release under MGL 21E
Action Date:	5/30/2017
Response Action Outcome:	PN

Map ID  
Direction  
Distance  
Elevation

MAP FINDINGS

Site

Database(s)

EDR ID Number  
EPA ID Number

**RESIDENCE (Continued)**

**S120630323**

Action Type:	Immediate Response Action
Action Status:	Level I - Technical Screen Audit
Action Date:	5/31/2017
Response Action Outcome:	PN
Action Type:	Immediate Response Action
Action Status:	Oral Approval of a Modified Plan
Action Date:	5/4/2017
Response Action Outcome:	PN
Action Type:	RLFA
Action Status:	FOLOFF
Action Date:	5/4/2017
Response Action Outcome:	PN
Action Type:	BOL
Action Status:	Transmittal, Notice, or Notification Received
Action Date:	5/5/2017
Response Action Outcome:	PN
Action Type:	A Notice sent to a Potentially Responsible Party (PRP)
Action Status:	A MassDEP piece of correspondence was issued (approvals, NORs, etc.
Action Date:	6/21/2017
Response Action Outcome:	PN
Action Type:	BOL
Action Status:	SHPFAC
Action Date:	7/31/2017
Response Action Outcome:	PN
Action Type:	Immediate Response Action
Action Status:	Level I - Technical Screen Audit
Action Date:	8/10/2017
Response Action Outcome:	PN
Action Type:	Immediate Response Action
Action Status:	Status or Interim Report Received
Action Date:	8/8/2017
Response Action Outcome:	PN

**LAST:**

Release Tracking Number/Current Status:	3-0034189 / PSNC
Source Type:	AST
Release Town:	SALEM
Notification Date:	04/11/2017
Category:	TWO HR
Associated ID:	Not reported
Status Date:	12/04/2017
Phase:	Not reported
Response Action Outcome:	PN - PN
Oil Or Haz Material:	Oil

**Chemicals:**

Chemical:	#2 FUEL OIL
Quantity:	100 gallons
Location Type:	RESIDENTIAL

Map ID  
Direction  
Distance  
Elevation

MAP FINDINGS

Site

Database(s)

EDR ID Number  
EPA ID Number

**RESIDENCE (Continued)**

**S120630323**

Source: AST  
Source: LINE

**Actions:**

Action Type: Response Action Outcome - RAO  
Action Status: Fee Received - FMCRA Use Only  
Action Date: 12/11/2017  
Response Action Outcome: PN

Action Type: Immediate Response Action  
Action Status: Completion Statement Received  
Action Date: 12/4/2017  
Response Action Outcome: PN

Action Type: Response Action Outcome - RAO  
Action Status: PSNRCD  
Action Date: 12/4/2017  
Response Action Outcome: PN

Action Type: Release Disposition  
Action Status: Reportable Release under MGL 21E  
Action Date: 4/11/2017  
Response Action Outcome: PN

Action Type: RLFA  
Action Status: FOLOFF  
Action Date: 4/11/2017  
Response Action Outcome: PN

Action Type: Immediate Response Action  
Action Status: Oral Approval of Plan or Action  
Action Date: 4/11/2017  
Response Action Outcome: PN

Action Type: RLFA  
Action Status: FLDD1U  
Action Date: 4/11/2017  
Response Action Outcome: PN

Action Type: BOL  
Action Status: Transmittal, Notice, or Notification Received  
Action Date: 4/19/2017  
Response Action Outcome: PN

Action Type: BOL  
Action Status: Transmittal, Notice, or Notification Received  
Action Date: 5/1/2017  
Response Action Outcome: PN

Action Type: RNFE  
Action Status: Transmittal, Notice, or Notification Received  
Action Date: 5/30/2017  
Response Action Outcome: PN

Action Type: Immediate Response Action  
Action Status: Written Plan Received  
Action Date: 5/30/2017  
Response Action Outcome: PN



Map ID  
Direction  
Distance  
Elevation

MAP FINDINGS

Site

Database(s)

EDR ID Number  
EPA ID Number

**RESIDENCE (Continued)**

**S120630323**

Action Type:	RNF
Action Status:	Reportable Release under MGL 21E
Action Date:	5/30/2017
Response Action Outcome:	PN
Action Type:	Immediate Response Action
Action Status:	Level I - Technical Screen Audit
Action Date:	5/31/2017
Response Action Outcome:	PN
Action Type:	Immediate Response Action
Action Status:	Oral Approval of a Modified Plan
Action Date:	5/4/2017
Response Action Outcome:	PN
Action Type:	RLFA
Action Status:	FOLOFF
Action Date:	5/4/2017
Response Action Outcome:	PN
Action Type:	BOL
Action Status:	Transmittal, Notice, or Notification Received
Action Date:	5/5/2017
Response Action Outcome:	PN
Action Type:	A Notice sent to a Potentially Responsible Party (PRP)
Action Status:	A MassDEP piece of correspondence was issued (approvals, NORs, etc.
Action Date:	6/21/2017
Response Action Outcome:	PN
Action Type:	BOL
Action Status:	SHPFAC
Action Date:	7/31/2017
Response Action Outcome:	PN
Action Type:	Immediate Response Action
Action Status:	Level I - Technical Screen Audit
Action Date:	8/10/2017
Response Action Outcome:	PN
Action Type:	Immediate Response Action
Action Status:	Status or Interim Report Received
Action Date:	8/8/2017
Response Action Outcome:	PN

**Release:**

Release Tracking Number/Current Status:	3-0034189 / PSNC
Primary ID:	Not reported
Official City:	SALEM
Notification:	04/11/2017
Category:	TWO HR
Status Date:	12/04/2017
Phase:	Not reported
Response Action Outcome:	PN - PN
Oil / Haz Material Type:	Oil

Map ID  
Direction  
Distance  
Elevation

MAP FINDINGS

Site

Database(s)

EDR ID Number  
EPA ID Number

**RESIDENCE (Continued)**

**S120630323**

[Click here to access the MA DEP site for this facility:](#)

Actions:

Action Type: Response Action Outcome - RAO  
Action Status: Fee Received - FMCRA Use Only  
Action Date: 12/11/2017  
Response Action Outcome: PN

Action Type: Immediate Response Action  
Action Status: Completion Statement Received  
Action Date: 12/4/2017  
Response Action Outcome: PN

Action Type: Response Action Outcome - RAO  
Action Status: PSNRCD  
Action Date: 12/4/2017  
Response Action Outcome: PN

Action Type: Release Disposition  
Action Status: Reportable Release under MGL 21E  
Action Date: 4/11/2017  
Response Action Outcome: PN

Action Type: RLFA  
Action Status: FOLOFF  
Action Date: 4/11/2017  
Response Action Outcome: PN

Action Type: Immediate Response Action  
Action Status: Oral Approval of Plan or Action  
Action Date: 4/11/2017  
Response Action Outcome: PN

Action Type: RLFA  
Action Status: FLDD1U  
Action Date: 4/11/2017  
Response Action Outcome: PN

Action Type: BOL  
Action Status: Transmittal, Notice, or Notification Received  
Action Date: 4/19/2017  
Response Action Outcome: PN

Action Type: BOL  
Action Status: Transmittal, Notice, or Notification Received  
Action Date: 5/1/2017  
Response Action Outcome: PN

Action Type: RNFE  
Action Status: Transmittal, Notice, or Notification Received  
Action Date: 5/30/2017  
Response Action Outcome: PN

Action Type: Immediate Response Action  
Action Status: Written Plan Received  
Action Date: 5/30/2017  
Response Action Outcome: PN

Map ID  
Direction  
Distance  
Elevation

MAP FINDINGS

Site

Database(s)

EDR ID Number  
EPA ID Number

**RESIDENCE (Continued)**

**S120630323**

Action Type:	RNF
Action Status:	Reportable Release under MGL 21E
Action Date:	5/30/2017
Response Action Outcome:	PN
Action Type:	Immediate Response Action
Action Status:	Level I - Technical Screen Audit
Action Date:	5/31/2017
Response Action Outcome:	PN
Action Type:	Immediate Response Action
Action Status:	Oral Approval of a Modified Plan
Action Date:	5/4/2017
Response Action Outcome:	PN
Action Type:	RLFA
Action Status:	FOLOFF
Action Date:	5/4/2017
Response Action Outcome:	PN
Action Type:	BOL
Action Status:	Transmittal, Notice, or Notification Received
Action Date:	5/5/2017
Response Action Outcome:	PN
Action Type:	A Notice sent to a Potentially Responsible Party (PRP)
Action Status:	A MassDEP piece of correspondence was issued (approvals, NORs, etc.
Action Date:	6/21/2017
Response Action Outcome:	PN
Action Type:	BOL
Action Status:	SHPFAC
Action Date:	7/31/2017
Response Action Outcome:	PN
Action Type:	Immediate Response Action
Action Status:	Level I - Technical Screen Audit
Action Date:	8/10/2017
Response Action Outcome:	PN
Action Type:	Immediate Response Action
Action Status:	Status or Interim Report Received
Action Date:	8/8/2017
Response Action Outcome:	PN
Chemicals:	
Chemical:	#2 FUEL OIL
Quantity:	100 gallons
Location Type:	RESIDENTIAL
Source:	AST
Source:	LINE

Map ID  
Direction  
Distance  
Elevation

MAP FINDINGS

Site

Database(s)

EDR ID Number  
EPA ID Number

34  
NW  
1/8-1/4  
0.147 mi.  
774 ft.

NO LOCATION AID  
16 SCOTIA ST  
SALEM, MA 01970

MA SHWS  
MA RELEASE  
MA ASBESTOS  
MA ENF

S105596438  
N/A

Relative:  
Higher

Actual:  
91 ft.

SHWS:

Release Tracking Number/Current Status: 3-0021960 / RAO

Release Town: SALEM

Notification Date: 07/23/2002

Category: TWO HR

Associated ID: Not reported

**Current Status:** **Response Action Outcome**

Status Date: 10/03/2008

Phase: PHASE II

Response Action Outcome: A2 - A permanent solution has been achieved. Contamination has not been reduced to background.

Oil Or Haz Material: Hazardous Material

Location Type: RESIDENTIAL

Source: UNKNOWN

[Click here to access the MA DEP site for this facility:](#)

Chemicals:

Chemical: ASBESTOS

Quantity: Not reported

Chemical: ASBESTOS

Quantity: 1 pounds

Actions:

Action Type: Tier Classification

Action Status: Legal Notice Published

Action Date: 10/17/2007

Response Action Outcome: A permanent solution has been achieved. Contamination has not been reduced to background.

Action Type: Compliance and Enforcement Action

Action Status: Notice of Enforcement Conference

Action Date: 10/26/2004

Response Action Outcome: A permanent solution has been achieved. Contamination has not been reduced to background.

Action Type: Immediate Response Action

Action Status: Written Plan Received

Action Date: 10/3/2002

Response Action Outcome: A permanent solution has been achieved. Contamination has not been reduced to background.

Action Type: RNF

Action Status: Reportable Release under MGL 21E

Action Date: 10/3/2002

Response Action Outcome: A permanent solution has been achieved. Contamination has not been reduced to background.

Action Type: Response Action Outcome - RAO

Action Status: RAO Statement Received

Action Date: 10/3/2008

Response Action Outcome: A permanent solution has been achieved. Contamination has not been

Map ID  
Direction  
Distance  
Elevation

MAP FINDINGS

Site

Database(s)

EDR ID Number  
EPA ID Number

**NO LOCATION AID (Continued)**

**S105596438**

reduced to background.

Action Type: Release Abatement Measure  
Action Status: Completion Statement Received  
Action Date: 10/3/2008  
Response Action Outcome: A permanent solution has been achieved. Contamination has not been reduced to background.

Action Type: Immediate Response Action  
Action Status: Status or Interim Report Received  
Action Date: 10/30/2002  
Response Action Outcome: A permanent solution has been achieved. Contamination has not been reduced to background.

Action Type: Phase 1  
Action Status: Completion Statement Received  
Action Date: 10/9/2007  
Response Action Outcome: A permanent solution has been achieved. Contamination has not been reduced to background.

Action Type: Tier Classification  
Action Status: Tier 2 Classification  
Action Date: 10/9/2007  
Response Action Outcome: A permanent solution has been achieved. Contamination has not been reduced to background.

Action Type: Immediate Response Action  
Action Status: Completion Statement Received  
Action Date: 10/9/2007  
Response Action Outcome: A permanent solution has been achieved. Contamination has not been reduced to background.

Action Type: Tier Classification  
Action Status: Transmittal, Notice, or Notification Received  
Action Date: 10/9/2007  
Response Action Outcome: A permanent solution has been achieved. Contamination has not been reduced to background.

Action Type: Compliance and Enforcement Action  
Action Status: Notice of Non-Compliance Issued  
Action Date: 11/4/2003  
Response Action Outcome: A permanent solution has been achieved. Contamination has not been reduced to background.

Action Type: Compliance and Enforcement Action  
Action Status: Notice of Enforcement Conference  
Action Date: 12/29/2006  
Response Action Outcome: A permanent solution has been achieved. Contamination has not been reduced to background.

Action Type: Immediate Response Action  
Action Status: Status or Interim Report Received  
Action Date: 3/2/2007  
Response Action Outcome: A permanent solution has been achieved. Contamination has not been reduced to background.

Action Type: Compliance and Enforcement Action



Map ID  
Direction  
Distance  
Elevation

MAP FINDINGS

Site

Database(s)

EDR ID Number  
EPA ID Number

**NO LOCATION AID (Continued)**

**S105596438**

Action Status:	ACOP
Action Date:	3/2/2007
Response Action Outcome:	A permanent solution has been achieved. Contamination has not been reduced to background.
Action Type:	Tier Classification
Action Status:	Tier 2 Transfer
Action Date:	4/22/2008
Response Action Outcome:	A permanent solution has been achieved. Contamination has not been reduced to background.
Action Type:	A Notice sent to a Potentially Responsible Party (PRP)
Action Status:	A MassDEP piece of correspondence was issued (approvals, NORs, etc.
Action Date:	4/26/2008
Response Action Outcome:	A permanent solution has been achieved. Contamination has not been reduced to background.
Action Type:	Release Abatement Measure
Action Status:	Written Plan Received
Action Date:	4/7/2008
Response Action Outcome:	A permanent solution has been achieved. Contamination has not been reduced to background.
Action Type:	Compliance and Enforcement Action
Action Status:	Penalty Assessment Notice Issued
Action Date:	4/8/2005
Response Action Outcome:	A permanent solution has been achieved. Contamination has not been reduced to background.
Action Type:	Compliance and Enforcement Action
Action Status:	Unilateral Order Issued
Action Date:	4/8/2005
Response Action Outcome:	A permanent solution has been achieved. Contamination has not been reduced to background.
Action Type:	A Notice sent to a Potentially Responsible Party (PRP)
Action Status:	A MassDEP piece of correspondence was issued (approvals, NORs, etc.
Action Date:	5/19/2006
Response Action Outcome:	A permanent solution has been achieved. Contamination has not been reduced to background.
Action Type:	Compliance and Enforcement Action
Action Status:	Interim Deadline Letter Issued
Action Date:	5/19/2006
Response Action Outcome:	A permanent solution has been achieved. Contamination has not been reduced to background.
Action Type:	Response Action Outcome - RAO
Action Status:	Level I - Technical Screen Audit
Action Date:	6/22/2009
Response Action Outcome:	A permanent solution has been achieved. Contamination has not been reduced to background.
Action Type:	Compliance and Enforcement Action
Action Status:	Notice of Non-Compliance Issued
Action Date:	7/19/2004
Response Action Outcome:	A permanent solution has been achieved. Contamination has not been

Map ID  
Direction  
Distance  
Elevation

MAP FINDINGS

Site

Database(s)

EDR ID Number  
EPA ID Number

**NO LOCATION AID (Continued)**

**S105596438**

reduced to background.

Action Type: A Notice sent to a Potentially Responsible Party (PRP)  
Action Status: A MassDEP piece of correspondence was issued (approvals, NORs, etc.  
Action Date: 7/19/2004  
Response Action Outcome: A permanent solution has been achieved. Contamination has not been reduced to background.

Action Type: RLFA  
Action Status: FLDDO  
Action Date: 7/23/2002  
Response Action Outcome: A permanent solution has been achieved. Contamination has not been reduced to background.

Action Type: Release Disposition  
Action Status: Reportable Release under MGL 21E  
Action Date: 7/23/2002  
Response Action Outcome: A permanent solution has been achieved. Contamination has not been reduced to background.

Action Type: A Notice sent to a Potentially Responsible Party (PRP)  
Action Status: FLDISS  
Action Date: 7/23/2002  
Response Action Outcome: A permanent solution has been achieved. Contamination has not been reduced to background.

Action Type: Immediate Response Action  
Action Status: Oral Approval of Plan or Action  
Action Date: 7/23/2002  
Response Action Outcome: A permanent solution has been achieved. Contamination has not been reduced to background.

Action Type: Immediate Response Action  
Action Status: Public Involvement Petition Received  
Action Date: 8/15/2002  
Response Action Outcome: A permanent solution has been achieved. Contamination has not been reduced to background.

Action Type: PIP  
Action Status: Public Involvement Petition Received  
Action Date: 8/15/2002  
Response Action Outcome: A permanent solution has been achieved. Contamination has not been reduced to background.

Action Type: Release Abatement Measure  
Action Status: Status or Interim Report Received  
Action Date: 8/20/2008  
Response Action Outcome: A permanent solution has been achieved. Contamination has not been reduced to background.

Action Type: Compliance and Enforcement Action  
Action Status: Notice of Non-Compliance Issued  
Action Date: 8/4/2006  
Response Action Outcome: A permanent solution has been achieved. Contamination has not been reduced to background.

Action Type: A Notice sent to a Potentially Responsible Party (PRP)

Map ID  
Direction  
Distance  
Elevation

MAP FINDINGS

Site

Database(s)

EDR ID Number  
EPA ID Number

**NO LOCATION AID (Continued)**

**S105596438**

Action Status: A MassDEP piece of correspondence was issued (approvals, NORs, etc.  
Action Date: 8/8/2002  
Response Action Outcome: A permanent solution has been achieved. Contamination has not been reduced to background.

Action Type: Compliance and Enforcement Action  
Action Status: DEMAND  
Action Date: 9/10/2007  
Response Action Outcome: A permanent solution has been achieved. Contamination has not been reduced to background.

Action Type: Release Disposition  
Action Status: Reportable Release under MGL 21E  
Action Date: 9/12/2007  
Response Action Outcome: A permanent solution has been achieved. Contamination has not been reduced to background.

Release:

Release Tracking Number/Current Status: 3-0021960 / RAO  
Primary ID: Not reported  
Official City: SALEM  
Notification: 07/23/2002  
Category: TWO HR  
Status Date: 10/03/2008  
Phase: PHASE II  
Response Action Outcome: A2 - A permanent solution has been achieved. Contamination has not been reduced to background.  
Oil / Haz Material Type: Hazardous Material

[Click here to access the MA DEP site for this facility:](#)

Actions:

Action Type: Tier Classification  
Action Status: Legal Notice Published  
Action Date: 10/17/2007  
Response Action Outcome: A permanent solution has been achieved. Contamination has not been reduced to background.

Action Type: Compliance and Enforcement Action  
Action Status: Notice of Enforcement Conference  
Action Date: 10/26/2004  
Response Action Outcome: A permanent solution has been achieved. Contamination has not been reduced to background.

Action Type: Immediate Response Action  
Action Status: Written Plan Received  
Action Date: 10/3/2002  
Response Action Outcome: A permanent solution has been achieved. Contamination has not been reduced to background.

Action Type: RNF  
Action Status: Reportable Release under MGL 21E  
Action Date: 10/3/2002  
Response Action Outcome: A permanent solution has been achieved. Contamination has not been reduced to background.

Map ID  
Direction  
Distance  
Elevation

MAP FINDINGS

Site

Database(s)

EDR ID Number  
EPA ID Number

**NO LOCATION AID (Continued)**

**S105596438**

Action Type: Response Action Outcome - RAO  
Action Status: RAO Statement Received  
Action Date: 10/3/2008  
Response Action Outcome: A permanent solution has been achieved. Contamination has not been reduced to background.

Action Type: Release Abatement Measure  
Action Status: Completion Statement Received  
Action Date: 10/3/2008  
Response Action Outcome: A permanent solution has been achieved. Contamination has not been reduced to background.

Action Type: Immediate Response Action  
Action Status: Status or Interim Report Received  
Action Date: 10/30/2002  
Response Action Outcome: A permanent solution has been achieved. Contamination has not been reduced to background.

Action Type: Phase 1  
Action Status: Completion Statement Received  
Action Date: 10/9/2007  
Response Action Outcome: A permanent solution has been achieved. Contamination has not been reduced to background.

Action Type: Tier Classification  
Action Status: Tier 2 Classification  
Action Date: 10/9/2007  
Response Action Outcome: A permanent solution has been achieved. Contamination has not been reduced to background.

Action Type: Immediate Response Action  
Action Status: Completion Statement Received  
Action Date: 10/9/2007  
Response Action Outcome: A permanent solution has been achieved. Contamination has not been reduced to background.

Action Type: Tier Classification  
Action Status: Transmittal, Notice, or Notification Received  
Action Date: 10/9/2007  
Response Action Outcome: A permanent solution has been achieved. Contamination has not been reduced to background.

Action Type: Compliance and Enforcement Action  
Action Status: Notice of Non-Compliance Issued  
Action Date: 11/4/2003  
Response Action Outcome: A permanent solution has been achieved. Contamination has not been reduced to background.

Action Type: Compliance and Enforcement Action  
Action Status: Notice of Enforcement Conference  
Action Date: 12/29/2006  
Response Action Outcome: A permanent solution has been achieved. Contamination has not been reduced to background.

Action Type: Immediate Response Action  
Action Status: Status or Interim Report Received  
Action Date: 3/2/2007

Map ID  
Direction  
Distance  
Elevation

MAP FINDINGS

Site

Database(s)

EDR ID Number  
EPA ID Number

**NO LOCATION AID (Continued)**

**S105596438**

Response Action Outcome:	A permanent solution has been achieved. Contamination has not been reduced to background.
Action Type:	Compliance and Enforcement Action
Action Status:	ACOP
Action Date:	3/2/2007
Response Action Outcome:	A permanent solution has been achieved. Contamination has not been reduced to background.
Action Type:	Tier Classification
Action Status:	Tier 2 Transfer
Action Date:	4/22/2008
Response Action Outcome:	A permanent solution has been achieved. Contamination has not been reduced to background.
Action Type:	A Notice sent to a Potentially Responsible Party (PRP)
Action Status:	A MassDEP piece of correspondence was issued (approvals, NORs, etc.
Action Date:	4/26/2008
Response Action Outcome:	A permanent solution has been achieved. Contamination has not been reduced to background.
Action Type:	Release Abatement Measure
Action Status:	Written Plan Received
Action Date:	4/7/2008
Response Action Outcome:	A permanent solution has been achieved. Contamination has not been reduced to background.
Action Type:	Compliance and Enforcement Action
Action Status:	Penalty Assessment Notice Issued
Action Date:	4/8/2005
Response Action Outcome:	A permanent solution has been achieved. Contamination has not been reduced to background.
Action Type:	Compliance and Enforcement Action
Action Status:	Unilateral Order Issued
Action Date:	4/8/2005
Response Action Outcome:	A permanent solution has been achieved. Contamination has not been reduced to background.
Action Type:	A Notice sent to a Potentially Responsible Party (PRP)
Action Status:	A MassDEP piece of correspondence was issued (approvals, NORs, etc.
Action Date:	5/19/2006
Response Action Outcome:	A permanent solution has been achieved. Contamination has not been reduced to background.
Action Type:	Compliance and Enforcement Action
Action Status:	Interim Deadline Letter Issued
Action Date:	5/19/2006
Response Action Outcome:	A permanent solution has been achieved. Contamination has not been reduced to background.
Action Type:	Response Action Outcome - RAO
Action Status:	Level I - Technical Screen Audit
Action Date:	6/22/2009
Response Action Outcome:	A permanent solution has been achieved. Contamination has not been reduced to background.



Map ID  
Direction  
Distance  
Elevation

MAP FINDINGS

Site

Database(s)

EDR ID Number  
EPA ID Number

**NO LOCATION AID (Continued)**

**S105596438**

Action Type:	Compliance and Enforcement Action
Action Status:	Notice of Non-Compliance Issued
Action Date:	7/19/2004
Response Action Outcome:	A permanent solution has been achieved. Contamination has not been reduced to background.
Action Type:	A Notice sent to a Potentially Responsible Party (PRP)
Action Status:	A MassDEP piece of correspondence was issued (approvals, NORs, etc.
Action Date:	7/19/2004
Response Action Outcome:	A permanent solution has been achieved. Contamination has not been reduced to background.
Action Type:	RLFA
Action Status:	FLDDO
Action Date:	7/23/2002
Response Action Outcome:	A permanent solution has been achieved. Contamination has not been reduced to background.
Action Type:	Release Disposition
Action Status:	Reportable Release under MGL 21E
Action Date:	7/23/2002
Response Action Outcome:	A permanent solution has been achieved. Contamination has not been reduced to background.
Action Type:	A Notice sent to a Potentially Responsible Party (PRP)
Action Status:	FLDISS
Action Date:	7/23/2002
Response Action Outcome:	A permanent solution has been achieved. Contamination has not been reduced to background.
Action Type:	Immediate Response Action
Action Status:	Oral Approval of Plan or Action
Action Date:	7/23/2002
Response Action Outcome:	A permanent solution has been achieved. Contamination has not been reduced to background.
Action Type:	Immediate Response Action
Action Status:	Public Involvement Petition Received
Action Date:	8/15/2002
Response Action Outcome:	A permanent solution has been achieved. Contamination has not been reduced to background.
Action Type:	PIP
Action Status:	Public Involvement Petition Received
Action Date:	8/15/2002
Response Action Outcome:	A permanent solution has been achieved. Contamination has not been reduced to background.
Action Type:	Release Abatement Measure
Action Status:	Status or Interim Report Received
Action Date:	8/20/2008
Response Action Outcome:	A permanent solution has been achieved. Contamination has not been reduced to background.
Action Type:	Compliance and Enforcement Action
Action Status:	Notice of Non-Compliance Issued
Action Date:	8/4/2006

Map ID  
Direction  
Distance  
Elevation

MAP FINDINGS

Site

Database(s)

EDR ID Number  
EPA ID Number

**NO LOCATION AID (Continued)**

**S105596438**

Response Action Outcome: A permanent solution has been achieved. Contamination has not been reduced to background.

Action Type: A Notice sent to a Potentially Responsible Party (PRP)  
Action Status: A MassDEP piece of correspondence was issued (approvals, NORs, etc.  
Action Date: 8/8/2002  
Response Action Outcome: A permanent solution has been achieved. Contamination has not been reduced to background.

Action Type: Compliance and Enforcement Action  
Action Status: DEMAND  
Action Date: 9/10/2007  
Response Action Outcome: A permanent solution has been achieved. Contamination has not been reduced to background.

Action Type: Release Disposition  
Action Status: Reportable Release under MGL 21E  
Action Date: 9/12/2007  
Response Action Outcome: A permanent solution has been achieved. Contamination has not been reduced to background.

Chemicals:  
Chemical: ASBESTOS  
Quantity: Not reported  
Chemical: ASBESTOS  
Quantity: 1 pounds  
Location Type: RESIDENTIAL  
Source: UNKNOWN

ASBESTOS:  
Notification: Not reported  
DEP Region: Not reported  
Notifiers Name: Not reported  
Start Date: 05/04/2005  
End Date: 05/18/2005  
Date Entered: Not reported  
Entry Date: 04/28/2005  
Quantity Material Removed SF: Not reported  
Quantity Material Removed LF: Not reported  
Project Description: DIRT200 TONS  
AR Tracking ID: 52818  
Super Lic Number: Not reported  
Monitor Lic Number: AM041303  
Lab Lic Number: AA000163  
Year: Not reported  
Sticker Number: 778203  
Form Type: ANF-001  
Fee Status: E  
Facility Phone: (781) 589-9946  
Sub Town: Not reported  
Worksite: OUTSIDE/DIRT REMVL  
Occupied: Not reported  
Contractor: AC000622  
Contract Type: Not reported  
Hours: Not reported  
Project Type: Not reported

Map ID  
Direction  
Distance  
Elevation

MAP FINDINGS

Site

Database(s)

EDR ID Number  
EPA ID Number

**NO LOCATION AID (Continued)**

**S105596438**

Abatement Process: Not reported  
Location: Not reported  
Decon Process: 3 CHAMBER  
Disposal Methods: WET 2 PLY POLY BAG  
Facility Usage: Not reported  
Waiver Given: Not reported  
DEP Waiver Number: Not reported  
DLWD Waiver Number: Not reported  
Small Owner Occ: Not reported  
Owner Name: JOSEPH ORETO  
Owner Address: 313 BEACH ST  
Owner City: REVERE  
Owner State: MA  
On Site Manager Name: Not reported  
On Site Manager Phone: Not reported  
Ins Comp: Not reported  
Policy Number: Not reported  
EXP Date: Not reported  
Facility Size: Not reported  
Transporter Name: NORTHEAST ENV  
Transporter Address: Not reported  
Transporter City: Not reported  
Transporter State: Not reported  
Final Site: 39  
Certified Name: DAVID HARDER  
Cert Sign Date: 04/19/2005  
Certified Company: Not reported  
Certified Phone: Not reported  
Entered\_by: fuminski

**ENFORCEMENT:**

Region: NERO  
DEP Region: NERO  
DEP Program: 3A  
DEP Bureau: BWSC  
Program: Not reported  
Program Id: 3-0021960  
High Or Low Level Enforcement: LLE  
FMF #: Not reported  
Comptroller Billing Name: Not reported  
Town Where Violation Occurred: Not reported  
Date Executed: 08/04/2006  
ENF #: NON-NE-06-3A132  
Document Type: NON  
AG Ref (Y/N): Not reported  
Doc Archived (Y/N): Not reported  
EJ Community (Y/N): Not reported  
Regional Comment: Not reported  
Final Payment Due Date: Not reported  
ACOP \$: Not reported  
PAN \$: Not reported  
EMS (Y/N): Not reported  
EMS\$: Not reported  
SEP (Y/N): Not reported  
SEP \$: Not reported  
Demand \$: Not reported  
Suspended \$: Not reported

Map ID  
Direction  
Distance  
Elevation

MAP FINDINGS

Site

Database(s)

EDR ID Number  
EPA ID Number

**NO LOCATION AID (Continued)**

**S105596438**

Ownership:	Individually Owned
Region:	NERO
DEP Region:	NERO
DEP Program:	3A
DEP Bureau:	BWSC
Program:	Not reported
Program Id:	3-0021960
High Or Low Level Enforcement:	HLE
FMF #:	Not reported
Comptroller Billing Name:	Not reported
Town Where Violation Occurred:	Not reported
Date Executed:	09/10/2007
ENF #:	ACOP-NE-06-3A042-DEMAND
Document Type:	DEMAND
AG Ref (Y/N):	Not reported
Doc Archived (Y/N):	Not reported
EJ Community (Y/N):	Not reported
Regional Comment:	Not reported
Final Payment Due Date:	10/10/2007
ACOP \$:	Not reported
PAN \$:	Not reported
EMS (Y/N):	Not reported
EMS\$:	Not reported
SEP (Y/N):	Not reported
SEP \$:	Not reported
Demand \$:	61000
Suspended \$:	Not reported
Ownership:	Individually Owned
Region:	NERO
DEP Region:	NERO
DEP Program:	3A
DEP Bureau:	BWSC
Program:	Not reported
Program Id:	3-0021960
High Or Low Level Enforcement:	HLE
FMF #:	Not reported
Comptroller Billing Name:	Perullo, Pam
Town Where Violation Occurred:	Not reported
Date Executed:	03/02/2007
ENF #:	ACOP-NE-06-3A042
Document Type:	ACOP
AG Ref (Y/N):	Not reported
Doc Archived (Y/N):	Not reported
EJ Community (Y/N):	Not reported
Regional Comment:	Not reported
Final Payment Due Date:	03/02/2008
ACOP \$:	15000
PAN \$:	Not reported
EMS (Y/N):	Not reported
EMS\$:	Not reported
SEP (Y/N):	Not reported
SEP \$:	Not reported
Demand \$:	Not reported
Suspended \$:	15000
Ownership:	Individually Owned

Map ID  
Direction  
Distance  
Elevation

MAP FINDINGS

Site

Database(s)

EDR ID Number  
EPA ID Number

**G35**  
**North**  
**1/8-1/4**  
**0.149 mi.**  
**789 ft.**

**FORMER FLYNN TANK SITE**  
**70-92 BOSTON ST**  
**SALEM, MA 01970**  
**Site 5 of 11 in cluster G**

**MA SHWS**  
**MA LUST**  
**MA BROWNFIELDS**  
**MA RELEASE**  
**MA ENF**

**S103249987**  
**N/A**

**Relative:**  
**Lower**

SHWS:

**Actual:**  
**28 ft.**

Release Tracking Number/Current Status: 3-0024618 / RAO  
Release Town: SALEM  
Notification Date: 12/30/2004  
Category: 72 HR  
Associated ID: 3-0024618  
**Current Status:** **Response Action Outcome**  
Status Date: 02/01/2013  
Phase: Not reported  
Response Action Outcome: C2 - C2  
Oil Or Haz Material: Oil  
Location Type: INDUSTRIAL  
Source: UNKNOWN

[Click here to access the MA DEP site for this facility:](#)

Chemicals:

Chemical: UNKNOWN OIL  
Quantity: 18 inches

Actions:

Action Type: Tier Classification  
Action Status: Legal Notice Published  
Action Date: 1/10/2006  
Response Action Outcome: C2

Action Type: Phase 2  
Action Status: Level I - Technical Screen Audit  
Action Date: 1/13/2010  
Response Action Outcome: C2

Action Type: Response Action Outcome - RAO  
Action Status: Inspection and Monitoring Report Received  
Action Date: 1/16/2014  
Response Action Outcome: C2

Action Type: BOL  
Action Status: SHPFAC  
Action Date: 1/31/2018  
Response Action Outcome: C2

Action Type: Tier Classification  
Action Status: RTN Linked to TCLASS Via Tier Classification Submittal  
Action Date: 1/6/2006  
Response Action Outcome: C2

Action Type: Tier Classification  
Action Status: Transmittal, Notice, or Notification Received  
Action Date: 1/6/2006  
Response Action Outcome: C2

Action Type: Phase 1



Map ID  
Direction  
Distance  
Elevation

MAP FINDINGS

Site

Database(s)

EDR ID Number  
EPA ID Number

**FORMER FLYNNANTAN SITE (Continued)**

**S103249987**

Action Status:	Completion Statement Received
Action Date:	1/6/2006
Response Action Outcome:	C2
Action Type:	RNF
Action Status:	Reportable Release under MGL 21E
Action Date:	1/6/2006
Response Action Outcome:	C2
Action Type:	Tier Classification
Action Status:	Tier 2 Classification
Action Date:	1/6/2006
Response Action Outcome:	C2
Action Type:	Immediate Response Action
Action Status:	Status or Interim Report Received
Action Date:	1/8/2007
Response Action Outcome:	C2
Action Type:	BOL
Action Status:	Transmittal, Notice, or Notification Received
Action Date:	1/9/2018
Response Action Outcome:	C2
Action Type:	BOL
Action Status:	Transmittal, Notice, or Notification Received
Action Date:	10/31/2017
Response Action Outcome:	C2
Action Type:	BOL
Action Status:	SHPFAC
Action Date:	10/9/2017
Response Action Outcome:	C2
Action Type:	Immediate Response Action
Action Status:	Status or Interim Report Received
Action Date:	11/23/2007
Response Action Outcome:	C2
Action Type:	Immediate Response Action
Action Status:	Status or Interim Report Received
Action Date:	11/7/2005
Response Action Outcome:	C2
Action Type:	Phase 4
Action Status:	Status or Interim Report Received
Action Date:	12/13/2017
Response Action Outcome:	C2
Action Type:	Immediate Response Action
Action Status:	Level I - Technical Screen Audit
Action Date:	12/3/2007
Response Action Outcome:	C2
Action Type:	Compliance and Enforcement Action
Action Status:	Notice of Non-Compliance Issued
Action Date:	12/3/2008

Map ID  
Direction  
Distance  
Elevation

MAP FINDINGS

Site

Database(s)

EDR ID Number  
EPA ID Number

**FORMER FLYNN TAN SITE (Continued)**

**S103249987**

Response Action Outcome:	C2
Action Type:	Immediate Response Action
Action Status:	Oral Approval of Plan or Action
Action Date:	12/30/2004
Response Action Outcome:	C2
Action Type:	Release Disposition
Action Status:	Reportable Release under MGL 21E
Action Date:	12/30/2004
Response Action Outcome:	C2
Action Type:	Response Action Outcome - RAO
Action Status:	Inspection and Monitoring Report Received
Action Date:	12/8/2014
Response Action Outcome:	C2
Action Type:	Response Action Outcome - RAO
Action Status:	RAO Statement Received
Action Date:	2/1/2013
Response Action Outcome:	C2
Action Type:	Tier Classification
Action Status:	Tier 2 Extension
Action Date:	2/1/2013
Response Action Outcome:	C2
Action Type:	Phase 3
Action Status:	Notice of Delay in Meeting RA Deadline Received
Action Date:	2/23/2009
Response Action Outcome:	C2
Action Type:	Phase 2
Action Status:	Completion Statement Received
Action Date:	2/23/2009
Response Action Outcome:	C2
Action Type:	Phase 4
Action Status:	Notice of Delay in Meeting RA Deadline Received
Action Date:	2/23/2009
Response Action Outcome:	C2
Action Type:	Immediate Response Action
Action Status:	Status or Interim Report Received
Action Date:	2/23/2009
Response Action Outcome:	C2
Action Type:	Phase 4
Action Status:	Status or Interim Report Received
Action Date:	2/26/2013
Response Action Outcome:	C2
Action Type:	Phase 4
Action Status:	Completion Statement Received
Action Date:	2/26/2013
Response Action Outcome:	C2

Map ID  
Direction  
Distance  
Elevation

MAP FINDINGS

Site

Database(s)

EDR ID Number  
EPA ID Number

**FORMER FLYNNNTAN SITE (Continued)**

**S103249987**

Action Type:	RNF
Action Status:	Reportable Release under MGL 21E
Action Date:	2/28/2005
Response Action Outcome:	C2
Action Type:	Immediate Response Action
Action Status:	Written Plan Received
Action Date:	2/28/2005
Response Action Outcome:	C2
Action Type:	Immediate Response Action
Action Status:	Completion Statement Received
Action Date:	2/3/2012
Response Action Outcome:	C2
Action Type:	Phase 4
Action Status:	Written Plan Received
Action Date:	2/3/2012
Response Action Outcome:	C2
Action Type:	Tier Classification
Action Status:	RTN Linked to TCLASS Via IRA Completion Statement
Action Date:	2/3/2012
Response Action Outcome:	C2
Action Type:	BOL
Action Status:	SHPFAC
Action Date:	2/6/2018
Response Action Outcome:	C2
Action Type:	BOL
Action Status:	Transmittal, Notice, or Notification Received
Action Date:	3/19/2018
Response Action Outcome:	C2
Action Type:	BOL
Action Status:	SHPTMP
Action Date:	3/29/2018
Response Action Outcome:	C2
Action Type:	Immediate Response Action
Action Status:	Status or Interim Report Received
Action Date:	4/15/2011
Response Action Outcome:	C2
Action Type:	Immediate Response Action
Action Status:	Status or Interim Report Received
Action Date:	5/10/2005
Response Action Outcome:	C2
Action Type:	Compliance and Enforcement Action
Action Status:	RFI
Action Date:	5/15/2017
Response Action Outcome:	C2
Action Type:	Compliance and Enforcement Action
Action Status:	Interim Deadline Letter Issued

Map ID  
Direction  
Distance  
Elevation

MAP FINDINGS

Site

Database(s)

EDR ID Number  
EPA ID Number

**FORMER FLYNN TAN SITE (Continued)**

**S103249987**

Action Date:	5/15/2017
Response Action Outcome:	C2
Action Type:	Tier Classification
Action Status:	TCEXT
Action Date:	5/16/2017
Response Action Outcome:	C2
Action Type:	Immediate Response Action
Action Status:	Status or Interim Report Received
Action Date:	5/21/2007
Response Action Outcome:	C2
Action Type:	Phase 1
Action Status:	Revised Statement or Transmittal Received
Action Date:	5/22/2017
Response Action Outcome:	C2
Action Type:	Phase 4
Action Status:	Modified Revised or Updated Plan Received
Action Date:	5/22/2017
Response Action Outcome:	C2
Action Type:	Compliance and Enforcement Action
Action Status:	Interim Deadline Letter Issued
Action Date:	5/25/2006
Response Action Outcome:	C2
Action Type:	A Notice sent to a Potentially Responsible Party (PRP)
Action Status:	A MassDEP piece of correspondence was issued (approvals, NORs, etc.
Action Date:	5/25/2006
Response Action Outcome:	C2
Action Type:	BOL
Action Status:	Transmittal, Notice, or Notification Received
Action Date:	5/25/2017
Response Action Outcome:	C2
Action Type:	Phase 3
Action Status:	Completion Statement Received
Action Date:	5/3/2011
Response Action Outcome:	C2
Action Type:	Response Action Outcome - RAO
Action Status:	Inspection and Monitoring Report Received
Action Date:	5/3/2016
Response Action Outcome:	C2
Action Type:	BOL
Action Status:	Transmittal, Notice, or Notification Received
Action Date:	6/21/2017
Response Action Outcome:	C2
Action Type:	Immediate Response Action
Action Status:	Modified Revised or Updated Plan Received
Action Date:	6/23/2006
Response Action Outcome:	C2

Map ID  
Direction  
Distance  
Elevation

MAP FINDINGS

Site

Database(s)

EDR ID Number  
EPA ID Number

**FORMER FLYNNNTAN SITE (Continued)**

**S103249987**

Action Type: Tier Classification  
Action Status: RTN Linked to TCLASS Via Tier Classification Submittal  
Action Date: 6/23/2006  
Response Action Outcome: C2

Action Type: Tier Classification  
Action Status: Tier 2 Transfer  
Action Date: 6/23/2006  
Response Action Outcome: C2

Action Type: Immediate Response Action  
Action Status: Status or Interim Report Received  
Action Date: 6/23/2006  
Response Action Outcome: C2

Action Type: Tier Classification  
Action Status: RTN Linked to TCLASS Via Tier Classification Submittal  
Action Date: 6/29/2007  
Response Action Outcome: C2

Action Type: Immediate Response Action  
Action Status: Modified Revised or Updated Plan Received  
Action Date: 7/11/2006  
Response Action Outcome: C2

Action Type: Response Action Outcome - RAO  
Action Status: Inspection and Monitoring Report Received  
Action Date: 7/17/2013  
Response Action Outcome: C2

Action Type: Phase 2  
Action Status: Status or Interim Report Received  
Action Date: 7/21/2008  
Response Action Outcome: C2

Action Type: BOL  
Action Status: NOTSHP  
Action Date: 7/25/2017  
Response Action Outcome: C2

Action Type: Immediate Response Action  
Action Status: Level I - Technical Screen Audit  
Action Date: 7/26/2012  
Response Action Outcome: C2

Action Type: RLFA  
Action Status: FLDRAN  
Action Date: 7/27/2017  
Response Action Outcome: C2

Action Type: BOL  
Action Status: SHPFAC  
Action Date: 7/28/2017  
Response Action Outcome: C2

Action Type: Compliance and Enforcement Action  
Action Status: Notice of Enforcement Conference



Map ID  
Direction  
Distance  
Elevation

MAP FINDINGS

Site

Database(s)

EDR ID Number  
EPA ID Number

**FORMER FLYNN TANK SITE (Continued)**

**S103249987**

Action Date: 7/30/2010  
Response Action Outcome: C2

Action Type: BOL  
Action Status: Transmittal, Notice, or Notification Received  
Action Date: 8/17/2017  
Response Action Outcome: C2

Action Type: BOL  
Action Status: Transmittal, Notice, or Notification Received  
Action Date: 8/25/2017  
Response Action Outcome: C2

Action Type: Immediate Response Action  
Action Status: Status or Interim Report Received  
Action Date: 9/14/2010  
Response Action Outcome: C2

Action Type: BOL  
Action Status: Transmittal, Notice, or Notification Received  
Action Date: 9/19/2017  
Response Action Outcome: C2

Action Type: Immediate Response Action  
Action Status: Status or Interim Report Received  
Action Date: 9/22/2011  
Response Action Outcome: C2

Action Type: Compliance and Enforcement Action  
Action Status: ACOP  
Action Date: 9/7/2010  
Response Action Outcome: C2

Action Type: BOL  
Action Status: SHPFAC  
Action Date: 9/8/2017  
Response Action Outcome: C2

Release Tracking Number/Current Status: 3-0016788 / RAONR  
Release Town: SALEM  
Notification Date: 10/08/1998  
Category: TWO HR  
Associated ID: Not reported  
**Current Status: Response Action Outcome Not Required**  
Status Date: 01/06/2006  
Phase: Not reported  
Response Action Outcome: -  
Oil Or Haz Material: Hazardous Material  
Location Type: INDUSTRIAL  
Source: PITS  
Source: VATS

[Click here to access the MA DEP site for this facility:](#)

Map ID  
Direction  
Distance  
Elevation

MAP FINDINGS

Site

Database(s)

EDR ID Number  
EPA ID Number

**FORMER FLYNN TANK SITE (Continued)**

**S103249987**

Chemicals:

Chemical: METALS  
Quantity: Not reported

Actions:

Action Type: Compliance and Enforcement Action  
Action Status: Notice of Enforcement Conference  
Action Date: 1/10/2001  
Response Action Outcome: Not reported

Action Type: Tier Classification  
Action Status: Legal Notice Published  
Action Date: 1/10/2006  
Response Action Outcome: Not reported

Action Type: Tier Classification  
Action Status: Tier 2 Classification  
Action Date: 1/6/2006  
Response Action Outcome: Not reported

Action Type: Tier Classification  
Action Status: Transmittal, Notice, or Notification Received  
Action Date: 1/6/2006  
Response Action Outcome: Not reported

Action Type: Tier Classification  
Action Status: RTN Linked to TCLASS Via Tier Classification Submittal  
Action Date: 1/6/2006  
Response Action Outcome: Not reported

Action Type: RAO Not Required  
Action Status: Linked to a Tier Classified Site  
Action Date: 1/6/2006  
Response Action Outcome: Not reported

Action Type: Compliance and Enforcement Action  
Action Status: Notice of Non-Compliance Issued  
Action Date: 10/16/2000  
Response Action Outcome: Not reported

Action Type: Compliance and Enforcement Action  
Action Status: Notice of Non-Compliance Issued  
Action Date: 10/8/1998  
Response Action Outcome: Not reported

Action Type: Immediate Response Action - DEP Lead  
Action Status: Completion Statement Received  
Action Date: 11/24/1998  
Response Action Outcome: Not reported

Action Type: A Notice sent to a Potentially Responsible Party (PRP)  
Action Status: A MassDEP piece of correspondence was issued (approvals, NORs, etc.)  
Action Date: 12/1/1998  
Response Action Outcome: Not reported

Action Type: Tier Classification  
Action Status: Tier 2 Extension

Map ID  
Direction  
Distance  
Elevation

MAP FINDINGS

Site

Database(s)

EDR ID Number  
EPA ID Number

**FORMER FLYNN TAN SITE (Continued)**

**S103249987**

Action Date:	2/1/2013
Response Action Outcome:	Not reported
Action Type:	Tier Classification
Action Status:	RTN Linked to TCLASS Via IRA Completion Statement
Action Date:	2/3/2012
Response Action Outcome:	Not reported
Action Type:	Release Disposition
Action Status:	Reportable Release under MGL 21E
Action Date:	5/13/1998
Response Action Outcome:	Not reported
Action Type:	Tier Classification
Action Status:	TCEXT
Action Date:	5/16/2017
Response Action Outcome:	Not reported
Action Type:	Tier Classification
Action Status:	Tier 2 Transfer
Action Date:	6/23/2006
Response Action Outcome:	Not reported
Action Type:	Tier Classification
Action Status:	RTN Linked to TCLASS Via Tier Classification Submittal
Action Date:	6/23/2006
Response Action Outcome:	Not reported
Action Type:	Tier Classification
Action Status:	RTN Linked to TCLASS Via Tier Classification Submittal
Action Date:	6/29/2007
Response Action Outcome:	Not reported
Action Type:	Release Disposition
Action Status:	Reportable Release under MGL 21E
Action Date:	7/19/1999
Response Action Outcome:	Not reported
Release Tracking Number/Current Status:	3-0016788 / RAONR
Release Town:	SALEM
Notification Date:	10/08/1998
Category:	TWO HR
Associated ID:	Not reported
<b>Current Status:</b>	<b>Response Action Outcome Not Required</b>
Status Date:	01/06/2006
Phase:	Not reported
Response Action Outcome:	-
Oil Or Haz Material:	Hazardous Material
Location Type:	INDUSTRIAL
Source:	PITS
Source:	VATS

[Click here to access the MA DEP site for this facility:](#)

Map ID  
Direction  
Distance  
Elevation

MAP FINDINGS

Site

Database(s)

EDR ID Number  
EPA ID Number

**FORMER FLYNN TANK SITE (Continued)**

**S103249987**

Chemicals:

Chemical: METALS  
Quantity: Not reported

Actions:

Action Type: Compliance and Enforcement Action  
Action Status: Notice of Enforcement Conference  
Action Date: 1/10/2001  
Response Action Outcome: Not reported

Action Type: Tier Classification  
Action Status: Legal Notice Published  
Action Date: 1/10/2006  
Response Action Outcome: Not reported

Action Type: Tier Classification  
Action Status: Tier 2 Classification  
Action Date: 1/6/2006  
Response Action Outcome: Not reported

Action Type: Tier Classification  
Action Status: Transmittal, Notice, or Notification Received  
Action Date: 1/6/2006  
Response Action Outcome: Not reported

Action Type: Tier Classification  
Action Status: RTN Linked to TCLASS Via Tier Classification Submittal  
Action Date: 1/6/2006  
Response Action Outcome: Not reported

Action Type: RAO Not Required  
Action Status: Linked to a Tier Classified Site  
Action Date: 1/6/2006  
Response Action Outcome: Not reported

Action Type: Compliance and Enforcement Action  
Action Status: Notice of Non-Compliance Issued  
Action Date: 10/16/2000  
Response Action Outcome: Not reported

Action Type: Compliance and Enforcement Action  
Action Status: Notice of Non-Compliance Issued  
Action Date: 10/8/1998  
Response Action Outcome: Not reported

Action Type: Immediate Response Action - DEP Lead  
Action Status: Completion Statement Received  
Action Date: 11/24/1998  
Response Action Outcome: Not reported

Action Type: A Notice sent to a Potentially Responsible Party (PRP)  
Action Status: A MassDEP piece of correspondence was issued (approvals, NORs, etc.)  
Action Date: 12/1/1998  
Response Action Outcome: Not reported

Action Type: Tier Classification  
Action Status: Tier 2 Extension

Map ID  
Direction  
Distance  
Elevation

MAP FINDINGS

Site

Database(s)

EDR ID Number  
EPA ID Number

**FORMER FLYNNNTAN SITE (Continued)**

**S103249987**

Action Date:	2/1/2013
Response Action Outcome:	Not reported
Action Type:	Tier Classification
Action Status:	RTN Linked to TCLASS Via IRA Completion Statement
Action Date:	2/3/2012
Response Action Outcome:	Not reported
Action Type:	Release Disposition
Action Status:	Reportable Release under MGL 21E
Action Date:	5/13/1998
Response Action Outcome:	Not reported
Action Type:	Tier Classification
Action Status:	TCEXT
Action Date:	5/16/2017
Response Action Outcome:	Not reported
Action Type:	Tier Classification
Action Status:	Tier 2 Transfer
Action Date:	6/23/2006
Response Action Outcome:	Not reported
Action Type:	Tier Classification
Action Status:	RTN Linked to TCLASS Via Tier Classification Submittal
Action Date:	6/23/2006
Response Action Outcome:	Not reported
Action Type:	Tier Classification
Action Status:	RTN Linked to TCLASS Via Tier Classification Submittal
Action Date:	6/29/2007
Response Action Outcome:	Not reported
Action Type:	Release Disposition
Action Status:	Reportable Release under MGL 21E
Action Date:	7/19/1999
Response Action Outcome:	Not reported

**LUST:**

**Facility:**

Release Tracking Number/Current Status:	3-0026015 / RAONR
Status Date:	02/03/2012
Source Type:	UST
Release Town:	SALEM
Notification Date:	06/23/2006
Category:	72 HR
Associated ID:	Not reported
Phase:	Not reported
Response Action Outcome:	-
Oil Or Haz Material:	Hazardous Material

Location Type:	COMMERCIAL
Location Type:	INDUSTRIAL
Source:	UST



Map ID  
Direction  
Distance  
Elevation

MAP FINDINGS

Site

Database(s)

EDR ID Number  
EPA ID Number

**FORMER FLYNN TAN SITE (Continued)**

**S103249987**

[Click here to access the MA DEP site for this facility:](#)

**Chemicals:**

Chemical:	MINERAL SPIRITS
Quantity:	6 inches
Chemical:	MINERAL SPIRITS
Quantity:	5 inches

**Actions:**

Action Type:	Tier Classification
Action Status:	Legal Notice Published
Action Date:	1/10/2006
Response Action Outcome:	Not reported

Action Type:	Tier Classification
Action Status:	Tier 2 Classification
Action Date:	1/6/2006
Response Action Outcome:	Not reported

Action Type:	Tier Classification
Action Status:	Transmittal, Notice, or Notification Received
Action Date:	1/6/2006
Response Action Outcome:	Not reported

Action Type:	Tier Classification
Action Status:	RTN Linked to TCLASS Via Tier Classification Submittal
Action Date:	1/6/2006
Response Action Outcome:	Not reported

Action Type:	Immediate Response Action
Action Status:	Status or Interim Report Received
Action Date:	10/17/2006
Response Action Outcome:	Not reported

Action Type:	Immediate Response Action
Action Status:	Status or Interim Report Received
Action Date:	10/31/2007
Response Action Outcome:	Not reported

Action Type:	Immediate Response Action
Action Status:	Status or Interim Report Received
Action Date:	12/14/2009
Response Action Outcome:	Not reported

Action Type:	Compliance and Enforcement Action
Action Status:	Notice of Non-Compliance Issued
Action Date:	12/3/2008
Response Action Outcome:	Not reported

Action Type:	Tier Classification
Action Status:	Tier 2 Extension
Action Date:	2/1/2013
Response Action Outcome:	Not reported

Action Type:	Immediate Response Action
--------------	---------------------------

Map ID  
Direction  
Distance  
Elevation

MAP FINDINGS

Site

Database(s)

EDR ID Number  
EPA ID Number

**FORMER FLYNNNTAN SITE (Continued)**

**S103249987**

Action Status:	Status or Interim Report Received
Action Date:	2/2/2009
Response Action Outcome:	Not reported
Action Type:	Phase 2
Action Status:	Scope of Work Received
Action Date:	2/2/2009
Response Action Outcome:	Not reported
Action Type:	Phase 3
Action Status:	Notice of Delay in Meeting RA Deadline Received
Action Date:	2/2/2009
Response Action Outcome:	Not reported
Action Type:	Phase 4
Action Status:	Notice of Delay in Meeting RA Deadline Received
Action Date:	2/2/2009
Response Action Outcome:	Not reported
Action Type:	Immediate Response Action
Action Status:	Status or Interim Report Received
Action Date:	2/23/2009
Response Action Outcome:	Not reported
Action Type:	Immediate Response Action
Action Status:	RMRINT
Action Date:	2/23/2009
Response Action Outcome:	Not reported
Action Type:	Tier Classification
Action Status:	RTN Linked to TCLASS Via IRA Completion Statement
Action Date:	2/3/2012
Response Action Outcome:	Not reported
Action Type:	Immediate Response Action
Action Status:	Completion Statement Received
Action Date:	2/3/2012
Response Action Outcome:	Not reported
Action Type:	RAO Not Required
Action Status:	Linked to a Tier Classified Site
Action Date:	2/3/2012
Response Action Outcome:	Not reported
Action Type:	Immediate Response Action
Action Status:	Status or Interim Report Received
Action Date:	4/15/2011
Response Action Outcome:	Not reported
Action Type:	Immediate Response Action
Action Status:	Status or Interim Report Received
Action Date:	4/27/2007
Response Action Outcome:	Not reported
Action Type:	Tier Classification
Action Status:	TCEXT
Action Date:	5/16/2017

Map ID  
Direction  
Distance  
Elevation

MAP FINDINGS

Site

Database(s)

EDR ID Number  
EPA ID Number

**FORMER FLYNN TAN SITE (Continued)**

**S103249987**

Response Action Outcome:	Not reported
Action Type:	A Notice sent to a Potentially Responsible Party (PRP)
Action Status:	ALSENT
Action Date:	5/7/2007
Response Action Outcome:	Not reported
Action Type:	Immediate Response Action
Action Status:	Modified Revised or Updated Plan Received
Action Date:	6/12/2009
Response Action Outcome:	Not reported
Action Type:	Immediate Response Action
Action Status:	Status or Interim Report Received
Action Date:	6/12/2009
Response Action Outcome:	Not reported
Action Type:	Immediate Response Action
Action Status:	Oral Approval of Plan or Action
Action Date:	6/23/2006
Response Action Outcome:	Not reported
Action Type:	Tier Classification
Action Status:	RTN Linked to TCLASS Via Tier Classification Submittal
Action Date:	6/23/2006
Response Action Outcome:	Not reported
Action Type:	Release Disposition
Action Status:	Reportable Release under MGL 21E
Action Date:	6/23/2006
Response Action Outcome:	Not reported
Action Type:	Tier Classification
Action Status:	Tier 2 Transfer
Action Date:	6/23/2006
Response Action Outcome:	Not reported
Action Type:	RAO Not Required
Action Status:	Linked to a Tier Classified Site
Action Date:	6/29/2007
Response Action Outcome:	Not reported
Action Type:	Tier Classification
Action Status:	RTN Linked to TCLASS Via Tier Classification Submittal
Action Date:	6/29/2007
Response Action Outcome:	Not reported
Action Type:	A Notice sent to a Potentially Responsible Party (PRP)
Action Status:	A MassDEP piece of correspondence was issued (approvals, NORs, etc.
Action Date:	7/21/2006
Response Action Outcome:	Not reported
Action Type:	Immediate Response Action
Action Status:	Level I - Technical Screen Audit
Action Date:	7/26/2012
Response Action Outcome:	Not reported

Map ID  
Direction  
Distance  
Elevation

MAP FINDINGS

Site

Database(s)

EDR ID Number  
EPA ID Number

**FORMER FLYNNNTAN SITE (Continued)**

**S103249987**

Action Type: RNF  
Action Status: Reportable Release under MGL 21E  
Action Date: 7/3/2006  
Response Action Outcome: Not reported

Action Type: Immediate Response Action  
Action Status: Status or Interim Report Received  
Action Date: 8/1/2012  
Response Action Outcome: Not reported

Action Type: Immediate Response Action  
Action Status: Written Plan Received  
Action Date: 8/18/2006  
Response Action Outcome: Not reported

Action Type: Immediate Response Action  
Action Status: Status or Interim Report Received  
Action Date: 9/14/2010  
Response Action Outcome: Not reported

Action Type: Immediate Response Action  
Action Status: Status or Interim Report Received  
Action Date: 9/22/2011  
Response Action Outcome: Not reported

**BROWNFIELDS 2:**

RTN: 3-0024618  
RAO Class: C2  
Other RTNs: Not reported  
Current Owner: 42Nd Llc  
MCP Status: RAO  
AUL: No  
COCs: Unknown Oil  
Former Use: Industrial  
Current Use: Not reported  
Total Acreage: 1.88

**Release:**

Release Tracking Number/Current Status: 3-0016788 / RAONR  
Primary ID: Not reported  
Official City: SALEM  
Notification: 10/08/1998  
Category: TWO HR  
Status Date: 01/06/2006  
Phase: Not reported  
Response Action Outcome: -  
Oil / Haz Material Type: Hazardous Material

[Click here to access the MA DEP site for this facility:](#)

**Actions:**

Action Type: Compliance and Enforcement Action  
Action Status: Notice of Enforcement Conference  
Action Date: 1/10/2001  
Response Action Outcome: Not reported

Map ID  
Direction  
Distance  
Elevation

MAP FINDINGS

Site

Database(s)

EDR ID Number  
EPA ID Number

**FORMER FLYNNNTAN SITE (Continued)**

**S103249987**

Action Type:	Tier Classification
Action Status:	Legal Notice Published
Action Date:	1/10/2006
Response Action Outcome:	Not reported
Action Type:	Tier Classification
Action Status:	Tier 2 Classification
Action Date:	1/6/2006
Response Action Outcome:	Not reported
Action Type:	Tier Classification
Action Status:	Transmittal, Notice, or Notification Received
Action Date:	1/6/2006
Response Action Outcome:	Not reported
Action Type:	Tier Classification
Action Status:	RTN Linked to TCLASS Via Tier Classification Submittal
Action Date:	1/6/2006
Response Action Outcome:	Not reported
Action Type:	RAO Not Required
Action Status:	Linked to a Tier Classified Site
Action Date:	1/6/2006
Response Action Outcome:	Not reported
Action Type:	Compliance and Enforcement Action
Action Status:	Notice of Non-Compliance Issued
Action Date:	10/16/2000
Response Action Outcome:	Not reported
Action Type:	Compliance and Enforcement Action
Action Status:	Notice of Non-Compliance Issued
Action Date:	10/8/1998
Response Action Outcome:	Not reported
Action Type:	Immediate Response Action - DEP Lead
Action Status:	Completion Statement Received
Action Date:	11/24/1998
Response Action Outcome:	Not reported
Action Type:	A Notice sent to a Potentially Responsible Party (PRP)
Action Status:	A MassDEP piece of correspondence was issued (approvals, NORs, etc.
Action Date:	12/1/1998
Response Action Outcome:	Not reported
Action Type:	Tier Classification
Action Status:	Tier 2 Extension
Action Date:	2/1/2013
Response Action Outcome:	Not reported
Action Type:	Tier Classification
Action Status:	RTN Linked to TCLASS Via IRA Completion Statement
Action Date:	2/3/2012
Response Action Outcome:	Not reported
Action Type:	Release Disposition
Action Status:	Reportable Release under MGL 21E

Map ID  
Direction  
Distance  
Elevation

MAP FINDINGS

Site

Database(s)

EDR ID Number  
EPA ID Number

**FORMER FLYNNNTAN SITE (Continued)**

**S103249987**

Action Date:	5/13/1998
Response Action Outcome:	Not reported
Action Type:	Tier Classification
Action Status:	TCEXT
Action Date:	5/16/2017
Response Action Outcome:	Not reported
Action Type:	Tier Classification
Action Status:	Tier 2 Transfer
Action Date:	6/23/2006
Response Action Outcome:	Not reported
Action Type:	Tier Classification
Action Status:	RTN Linked to TCLASS Via Tier Classification Submittal
Action Date:	6/23/2006
Response Action Outcome:	Not reported
Action Type:	Tier Classification
Action Status:	RTN Linked to TCLASS Via Tier Classification Submittal
Action Date:	6/29/2007
Response Action Outcome:	Not reported
Action Type:	Release Disposition
Action Status:	Reportable Release under MGL 21E
Action Date:	7/19/1999
Response Action Outcome:	Not reported

Chemicals:	
Chemical:	METALS
Quantity:	Not reported
Location Type:	INDUSTRIAL
Source:	PITS
Source:	VATS

Release Tracking Number/Current Status:	3-0024618 / RAO
Primary ID:	3-0024618
Official City:	SALEM
Notification:	12/30/2004
Category:	72 HR
Status Date:	02/01/2013
Phase:	Not reported
Response Action Outcome:	C2 - C2
Oil / Haz Material Type:	Oil

[Click here to access the MA DEP site for this facility:](#)

Actions:	
Action Type:	Tier Classification
Action Status:	Legal Notice Published
Action Date:	1/10/2006
Response Action Outcome:	C2
Action Type:	Phase 2
Action Status:	Level I - Technical Screen Audit
Action Date:	1/13/2010



Map ID  
Direction  
Distance  
Elevation

MAP FINDINGS

Site

Database(s)

EDR ID Number  
EPA ID Number

**FORMER FLYNN TAN SITE (Continued)**

**S103249987**

Response Action Outcome:	C2
Action Type:	Response Action Outcome - RAO
Action Status:	Inspection and Monitoring Report Received
Action Date:	1/16/2014
Response Action Outcome:	C2
Action Type:	BOL
Action Status:	SHPFAC
Action Date:	1/31/2018
Response Action Outcome:	C2
Action Type:	Tier Classification
Action Status:	RTN Linked to TCLASS Via Tier Classification Submittal
Action Date:	1/6/2006
Response Action Outcome:	C2
Action Type:	Tier Classification
Action Status:	Transmittal, Notice, or Notification Received
Action Date:	1/6/2006
Response Action Outcome:	C2
Action Type:	Phase 1
Action Status:	Completion Statement Received
Action Date:	1/6/2006
Response Action Outcome:	C2
Action Type:	RNF
Action Status:	Reportable Release under MGL 21E
Action Date:	1/6/2006
Response Action Outcome:	C2
Action Type:	Tier Classification
Action Status:	Tier 2 Classification
Action Date:	1/6/2006
Response Action Outcome:	C2
Action Type:	Immediate Response Action
Action Status:	Status or Interim Report Received
Action Date:	1/8/2007
Response Action Outcome:	C2
Action Type:	BOL
Action Status:	Transmittal, Notice, or Notification Received
Action Date:	1/9/2018
Response Action Outcome:	C2
Action Type:	BOL
Action Status:	Transmittal, Notice, or Notification Received
Action Date:	10/31/2017
Response Action Outcome:	C2
Action Type:	BOL
Action Status:	SHPFAC
Action Date:	10/9/2017
Response Action Outcome:	C2

Map ID  
Direction  
Distance  
Elevation

MAP FINDINGS

Site

Database(s)

EDR ID Number  
EPA ID Number

**FORMER FLYNNNTAN SITE (Continued)**

**S103249987**

Action Type:	Immediate Response Action
Action Status:	Status or Interim Report Received
Action Date:	11/23/2007
Response Action Outcome:	C2
Action Type:	Immediate Response Action
Action Status:	Status or Interim Report Received
Action Date:	11/7/2005
Response Action Outcome:	C2
Action Type:	Phase 4
Action Status:	Status or Interim Report Received
Action Date:	12/13/2017
Response Action Outcome:	C2
Action Type:	Immediate Response Action
Action Status:	Level I - Technical Screen Audit
Action Date:	12/3/2007
Response Action Outcome:	C2
Action Type:	Compliance and Enforcement Action
Action Status:	Notice of Non-Compliance Issued
Action Date:	12/3/2008
Response Action Outcome:	C2
Action Type:	Immediate Response Action
Action Status:	Oral Approval of Plan or Action
Action Date:	12/30/2004
Response Action Outcome:	C2
Action Type:	Release Disposition
Action Status:	Reportable Release under MGL 21E
Action Date:	12/30/2004
Response Action Outcome:	C2
Action Type:	Response Action Outcome - RAO
Action Status:	Inspection and Monitoring Report Received
Action Date:	12/8/2014
Response Action Outcome:	C2
Action Type:	Response Action Outcome - RAO
Action Status:	RAO Statement Received
Action Date:	2/1/2013
Response Action Outcome:	C2
Action Type:	Tier Classification
Action Status:	Tier 2 Extension
Action Date:	2/1/2013
Response Action Outcome:	C2
Action Type:	Phase 3
Action Status:	Notice of Delay in Meeting RA Deadline Received
Action Date:	2/23/2009
Response Action Outcome:	C2
Action Type:	Phase 2
Action Status:	Completion Statement Received

Map ID  
Direction  
Distance  
Elevation

MAP FINDINGS

Site

Database(s)

EDR ID Number  
EPA ID Number

**FORMER FLYNN TAN SITE (Continued)**

**S103249987**

Action Date:	2/23/2009
Response Action Outcome:	C2
Action Type:	Phase 4
Action Status:	Notice of Delay in Meeting RA Deadline Received
Action Date:	2/23/2009
Response Action Outcome:	C2
Action Type:	Immediate Response Action
Action Status:	Status or Interim Report Received
Action Date:	2/23/2009
Response Action Outcome:	C2
Action Type:	Phase 4
Action Status:	Status or Interim Report Received
Action Date:	2/26/2013
Response Action Outcome:	C2
Action Type:	Phase 4
Action Status:	Completion Statement Received
Action Date:	2/26/2013
Response Action Outcome:	C2
Action Type:	RNF
Action Status:	Reportable Release under MGL 21E
Action Date:	2/28/2005
Response Action Outcome:	C2
Action Type:	Immediate Response Action
Action Status:	Written Plan Received
Action Date:	2/28/2005
Response Action Outcome:	C2
Action Type:	Immediate Response Action
Action Status:	Completion Statement Received
Action Date:	2/3/2012
Response Action Outcome:	C2
Action Type:	Phase 4
Action Status:	Written Plan Received
Action Date:	2/3/2012
Response Action Outcome:	C2
Action Type:	Tier Classification
Action Status:	RTN Linked to TCLASS Via IRA Completion Statement
Action Date:	2/3/2012
Response Action Outcome:	C2
Action Type:	BOL
Action Status:	SHPFAC
Action Date:	2/6/2018
Response Action Outcome:	C2
Action Type:	BOL
Action Status:	Transmittal, Notice, or Notification Received
Action Date:	3/19/2018
Response Action Outcome:	C2

Map ID  
Direction  
Distance  
Elevation

MAP FINDINGS

Site

Database(s)

EDR ID Number  
EPA ID Number

**FORMER FLYNNNTAN SITE (Continued)**

**S103249987**

Action Type: BOL  
Action Status: SHPTMP  
Action Date: 3/29/2018  
Response Action Outcome: C2

Action Type: Immediate Response Action  
Action Status: Status or Interim Report Received  
Action Date: 4/15/2011  
Response Action Outcome: C2

Action Type: Immediate Response Action  
Action Status: Status or Interim Report Received  
Action Date: 5/10/2005  
Response Action Outcome: C2

Action Type: Compliance and Enforcement Action  
Action Status: RFI  
Action Date: 5/15/2017  
Response Action Outcome: C2

Action Type: Compliance and Enforcement Action  
Action Status: Interim Deadline Letter Issued  
Action Date: 5/15/2017  
Response Action Outcome: C2

Action Type: Tier Classification  
Action Status: TCEXT  
Action Date: 5/16/2017  
Response Action Outcome: C2

Action Type: Immediate Response Action  
Action Status: Status or Interim Report Received  
Action Date: 5/21/2007  
Response Action Outcome: C2

Action Type: Phase 1  
Action Status: Revised Statement or Transmittal Received  
Action Date: 5/22/2017  
Response Action Outcome: C2

Action Type: Phase 4  
Action Status: Modified Revised or Updated Plan Received  
Action Date: 5/22/2017  
Response Action Outcome: C2

Action Type: Compliance and Enforcement Action  
Action Status: Interim Deadline Letter Issued  
Action Date: 5/25/2006  
Response Action Outcome: C2

Action Type: A Notice sent to a Potentially Responsible Party (PRP)  
Action Status: A MassDEP piece of correspondence was issued (approvals, NORs, etc.)  
Action Date: 5/25/2006  
Response Action Outcome: C2

Action Type: BOL  
Action Status: Transmittal, Notice, or Notification Received

Map ID  
Direction  
Distance  
Elevation

MAP FINDINGS

Site

Database(s)

EDR ID Number  
EPA ID Number

**FORMER FLYNN TAN SITE (Continued)**

**S103249987**

Action Date:	5/25/2017
Response Action Outcome:	C2
Action Type:	Phase 3
Action Status:	Completion Statement Received
Action Date:	5/3/2011
Response Action Outcome:	C2
Action Type:	Response Action Outcome - RAO
Action Status:	Inspection and Monitoring Report Received
Action Date:	5/3/2016
Response Action Outcome:	C2
Action Type:	BOL
Action Status:	Transmittal, Notice, or Notification Received
Action Date:	6/21/2017
Response Action Outcome:	C2
Action Type:	Immediate Response Action
Action Status:	Modified Revised or Updated Plan Received
Action Date:	6/23/2006
Response Action Outcome:	C2
Action Type:	Tier Classification
Action Status:	RTN Linked to TCLASS Via Tier Classification Submittal
Action Date:	6/23/2006
Response Action Outcome:	C2
Action Type:	Tier Classification
Action Status:	Tier 2 Transfer
Action Date:	6/23/2006
Response Action Outcome:	C2
Action Type:	Immediate Response Action
Action Status:	Status or Interim Report Received
Action Date:	6/23/2006
Response Action Outcome:	C2
Action Type:	Tier Classification
Action Status:	RTN Linked to TCLASS Via Tier Classification Submittal
Action Date:	6/29/2007
Response Action Outcome:	C2
Action Type:	Immediate Response Action
Action Status:	Modified Revised or Updated Plan Received
Action Date:	7/11/2006
Response Action Outcome:	C2
Action Type:	Response Action Outcome - RAO
Action Status:	Inspection and Monitoring Report Received
Action Date:	7/17/2013
Response Action Outcome:	C2
Action Type:	Phase 2
Action Status:	Status or Interim Report Received
Action Date:	7/21/2008
Response Action Outcome:	C2

Map ID  
Direction  
Distance  
Elevation

MAP FINDINGS

Site

Database(s)

EDR ID Number  
EPA ID Number

**FORMER FLYNNNTAN SITE (Continued)**

**S103249987**

Action Type:	BOL
Action Status:	NOTSHP
Action Date:	7/25/2017
Response Action Outcome:	C2
Action Type:	Immediate Response Action
Action Status:	Level I - Technical Screen Audit
Action Date:	7/26/2012
Response Action Outcome:	C2
Action Type:	RLFA
Action Status:	FLDRAN
Action Date:	7/27/2017
Response Action Outcome:	C2
Action Type:	BOL
Action Status:	SHPFAC
Action Date:	7/28/2017
Response Action Outcome:	C2
Action Type:	Compliance and Enforcement Action
Action Status:	Notice of Enforcement Conference
Action Date:	7/30/2010
Response Action Outcome:	C2
Action Type:	BOL
Action Status:	Transmittal, Notice, or Notification Received
Action Date:	8/17/2017
Response Action Outcome:	C2
Action Type:	BOL
Action Status:	Transmittal, Notice, or Notification Received
Action Date:	8/25/2017
Response Action Outcome:	C2
Action Type:	Immediate Response Action
Action Status:	Status or Interim Report Received
Action Date:	9/14/2010
Response Action Outcome:	C2
Action Type:	BOL
Action Status:	Transmittal, Notice, or Notification Received
Action Date:	9/19/2017
Response Action Outcome:	C2
Action Type:	Immediate Response Action
Action Status:	Status or Interim Report Received
Action Date:	9/22/2011
Response Action Outcome:	C2
Action Type:	Compliance and Enforcement Action
Action Status:	ACOP
Action Date:	9/7/2010
Response Action Outcome:	C2
Action Type:	BOL
Action Status:	SHPFAC



Map ID  
Direction  
Distance  
Elevation

MAP FINDINGS

Site

Database(s)

EDR ID Number  
EPA ID Number

**FORMER FLYNN TANK SITE (Continued)**

**S103249987**

Action Date: 9/8/2017  
Response Action Outcome: C2

Chemicals:  
Chemical: UNKNOWN OIL  
Quantity: 18 inches  
Location Type: INDUSTRIAL  
Source: UNKNOWN

Release Tracking Number/Current Status: 3-0026015 / RAONR  
Primary ID: Not reported  
Official City: SALEM  
Notification: 06/23/2006  
Category: 72 HR  
Status Date: 02/03/2012  
Phase: Not reported  
Response Action Outcome: -  
Oil / Haz Material Type: Hazardous Material

[Click here to access the MA DEP site for this facility:](#)

**Actions:**

Action Type: Tier Classification  
Action Status: Legal Notice Published  
Action Date: 1/10/2006  
Response Action Outcome: Not reported

Action Type: Tier Classification  
Action Status: Tier 2 Classification  
Action Date: 1/6/2006  
Response Action Outcome: Not reported

Action Type: Tier Classification  
Action Status: Transmittal, Notice, or Notification Received  
Action Date: 1/6/2006  
Response Action Outcome: Not reported

Action Type: Tier Classification  
Action Status: RTN Linked to TCLASS Via Tier Classification Submittal  
Action Date: 1/6/2006  
Response Action Outcome: Not reported

Action Type: Immediate Response Action  
Action Status: Status or Interim Report Received  
Action Date: 10/17/2006  
Response Action Outcome: Not reported

Action Type: Immediate Response Action  
Action Status: Status or Interim Report Received  
Action Date: 10/31/2007  
Response Action Outcome: Not reported

Action Type: Immediate Response Action  
Action Status: Status or Interim Report Received  
Action Date: 12/14/2009  
Response Action Outcome: Not reported

Map ID  
Direction  
Distance  
Elevation

MAP FINDINGS

Site

Database(s)

EDR ID Number  
EPA ID Number

**FORMER FLYNNNTAN SITE (Continued)**

**S103249987**

Action Type:	Compliance and Enforcement Action
Action Status:	Notice of Non-Compliance Issued
Action Date:	12/3/2008
Response Action Outcome:	Not reported
Action Type:	Tier Classification
Action Status:	Tier 2 Extension
Action Date:	2/1/2013
Response Action Outcome:	Not reported
Action Type:	Immediate Response Action
Action Status:	Status or Interim Report Received
Action Date:	2/2/2009
Response Action Outcome:	Not reported
Action Type:	Phase 2
Action Status:	Scope of Work Received
Action Date:	2/2/2009
Response Action Outcome:	Not reported
Action Type:	Phase 3
Action Status:	Notice of Delay in Meeting RA Deadline Received
Action Date:	2/2/2009
Response Action Outcome:	Not reported
Action Type:	Phase 4
Action Status:	Notice of Delay in Meeting RA Deadline Received
Action Date:	2/2/2009
Response Action Outcome:	Not reported
Action Type:	Immediate Response Action
Action Status:	Status or Interim Report Received
Action Date:	2/23/2009
Response Action Outcome:	Not reported
Action Type:	Immediate Response Action
Action Status:	RMRINT
Action Date:	2/23/2009
Response Action Outcome:	Not reported
Action Type:	Tier Classification
Action Status:	RTN Linked to TCLASS Via IRA Completion Statement
Action Date:	2/3/2012
Response Action Outcome:	Not reported
Action Type:	Immediate Response Action
Action Status:	Completion Statement Received
Action Date:	2/3/2012
Response Action Outcome:	Not reported
Action Type:	RAO Not Required
Action Status:	Linked to a Tier Classified Site
Action Date:	2/3/2012
Response Action Outcome:	Not reported
Action Type:	Immediate Response Action
Action Status:	Status or Interim Report Received

Map ID  
Direction  
Distance  
Elevation

MAP FINDINGS

Site

Database(s)

EDR ID Number  
EPA ID Number

**FORMER FLYNN TAN SITE (Continued)**

**S103249987**

Action Date:	4/15/2011
Response Action Outcome:	Not reported
Action Type:	Immediate Response Action
Action Status:	Status or Interim Report Received
Action Date:	4/27/2007
Response Action Outcome:	Not reported
Action Type:	Tier Classification
Action Status:	TCEXT
Action Date:	5/16/2017
Response Action Outcome:	Not reported
Action Type:	A Notice sent to a Potentially Responsible Party (PRP)
Action Status:	ALSENT
Action Date:	5/7/2007
Response Action Outcome:	Not reported
Action Type:	Immediate Response Action
Action Status:	Modified Revised or Updated Plan Received
Action Date:	6/12/2009
Response Action Outcome:	Not reported
Action Type:	Immediate Response Action
Action Status:	Status or Interim Report Received
Action Date:	6/12/2009
Response Action Outcome:	Not reported
Action Type:	Immediate Response Action
Action Status:	Oral Approval of Plan or Action
Action Date:	6/23/2006
Response Action Outcome:	Not reported
Action Type:	Tier Classification
Action Status:	RTN Linked to TCLASS Via Tier Classification Submittal
Action Date:	6/23/2006
Response Action Outcome:	Not reported
Action Type:	Release Disposition
Action Status:	Reportable Release under MGL 21E
Action Date:	6/23/2006
Response Action Outcome:	Not reported
Action Type:	Tier Classification
Action Status:	Tier 2 Transfer
Action Date:	6/23/2006
Response Action Outcome:	Not reported
Action Type:	RAO Not Required
Action Status:	Linked to a Tier Classified Site
Action Date:	6/29/2007
Response Action Outcome:	Not reported
Action Type:	Tier Classification
Action Status:	RTN Linked to TCLASS Via Tier Classification Submittal
Action Date:	6/29/2007
Response Action Outcome:	Not reported

Map ID  
Direction  
Distance  
Elevation

MAP FINDINGS

Site

Database(s)

EDR ID Number  
EPA ID Number

**FORMER FLYNNNTAN SITE (Continued)**

**S103249987**

Action Type: A Notice sent to a Potentially Responsible Party (PRP)  
Action Status: A MassDEP piece of correspondence was issued (approvals, NORs, etc.  
Action Date: 7/21/2006  
Response Action Outcome: Not reported

Action Type: Immediate Response Action  
Action Status: Level I - Technical Screen Audit  
Action Date: 7/26/2012  
Response Action Outcome: Not reported

Action Type: RNF  
Action Status: Reportable Release under MGL 21E  
Action Date: 7/3/2006  
Response Action Outcome: Not reported

Action Type: Immediate Response Action  
Action Status: Status or Interim Report Received  
Action Date: 8/1/2012  
Response Action Outcome: Not reported

Action Type: Immediate Response Action  
Action Status: Written Plan Received  
Action Date: 8/18/2006  
Response Action Outcome: Not reported

Action Type: Immediate Response Action  
Action Status: Status or Interim Report Received  
Action Date: 9/14/2010  
Response Action Outcome: Not reported

Action Type: Immediate Response Action  
Action Status: Status or Interim Report Received  
Action Date: 9/22/2011  
Response Action Outcome: Not reported

Chemicals:  
Chemical: MINERAL SPIRITS  
Quantity: 6 inches  
Chemical: MINERAL SPIRITS  
Quantity: 5 inches  
Location Type: COMMERCIAL  
Location Type: INDUSTRIAL  
Source: UST

**ENFORCEMENT:**

Region: NERO  
DEP Region: NERO  
DEP Program: 3R  
DEP Bureau: BWSC  
Program: Not reported  
Program Id: 3-0024618  
High Or Low Level Enforcement: HLE  
FMF #: Not reported  
Comptroller Billing Name: Not reported  
Town Where Violation Occurred: Not reported  
Date Executed: 09/07/2010

Map ID  
Direction  
Distance  
Elevation

MAP FINDINGS

Site

Database(s)

EDR ID Number  
EPA ID Number

**FORMER FLYNNANTAN SITE (Continued)**

**S103249987**

ENF #: ACOP-NE-10-3R011  
Document Type: ACOP  
AG Ref (Y/N): Not reported  
Doc Archived (Y/N): Not reported  
EJ Community (Y/N): Y  
Regional Comment: Not reported  
Final Payment Due Date: 08/30/2011  
ACOP \$: 5000  
PAN \$: Not reported  
EMS (Y/N): Not reported  
EMS\$: Not reported  
SEP (Y/N): Not reported  
SEP \$: Not reported  
Demand \$: Not reported  
Suspended \$: 25000  
Ownership: Commercially Owned

**G36**  
**North**  
**1/8-1/4**  
**0.149 mi.**  
**789 ft.**

**FORMER FLYNNANTAN SITE**  
**70-92 BOSTON STREET**  
**SALEM, MA 01970**  
  
**Site 6 of 11 in cluster G**

**US BROWNFIELDS**  
**FINDS**  
**1016352536**  
**N/A**

**Relative:**  
**Lower**  
  
**Actual:**  
**28 ft.**

US BROWNFIELDS:  
Property Name: FORMER FLYNNANTAN SITE  
Recipient Name: Metropolitan Area Planning Council  
Grant Type: Assessment  
Property Number: Map 15 & 16, Lot 15-0299 & 16-0139  
Parcel size: 1.89  
Latitude: 42.520153  
Longitude: -70.91051099999998  
HCM Label: Address Matching-House Number  
Map Scale: Not reported  
Point of Reference: Entrance Point of a Facility or Station  
Highlights: Not reported  
Datum: North American Datum of 1983  
Acres Property ID: 138281  
IC Data Access: Not reported  
Start Date: Not reported  
Redev Completion Date: Not reported  
Completed Date: Not reported  
Acres Cleaned Up: Not reported  
Cleanup Funding: Not reported  
Cleanup Funding Source: Not reported  
Assessment Funding: 2000  
Assessment Funding Source: US EPA - Brownfields Assessment Cooperative Agreement  
Redevelopment Funding: Not reported  
Redev. Funding Source: Not reported  
Redev. Funding Entity Name: Not reported  
Redevelopment Start Date: Not reported  
Assessment Funding Entity: EPA  
Cleanup Funding Entity: Not reported  
Grant Type: Hazardous  
Accomplishment Type: Supplemental Assessment  
Accomplishment Count: 1  
Cooperative Agreement Number: 96113201  
Start Date: 11/01/2011 00:00:00  
Ownership Entity: Private

Map ID  
Direction  
Distance  
Elevation

MAP FINDINGS

Site

Database(s)

EDR ID Number  
EPA ID Number

**FORMER FLYNN TAN SITE (Continued)**

**1016352536**

Completion Date:	12/31/2011 00:00:00
Current Owner:	Not reported
Did Owner Change:	N
Cleanup Required:	Y
Video Available:	N
Photo Available:	N
Institutional Controls Required:	U
IC Category Proprietary Controls:	Not reported
IC Cat. Info. Devices:	Not reported
IC Cat. Gov. Controls:	Not reported
IC Cat. Enforcement Permit Tools:	Not reported
IC in place date:	Not reported
IC in place:	N
State/tribal program date:	12/30/2004 00:00:00
State/tribal program ID:	3-24618
State/tribal NFA date:	Not reported
Air contaminated:	Not reported
Air cleaned:	Not reported
Asbestos found:	Not reported
Asbestos cleaned:	Not reported
Controlled substance found:	Not reported
Controlled substance cleaned:	Not reported
Drinking water affected:	Not reported
Drinking water cleaned:	Not reported
Groundwater affected:	Y
Groundwater cleaned:	Not reported
Lead contaminant found:	Not reported
Lead cleaned up:	Not reported
No media affected:	Not reported
Unknown media affected:	Not reported
Other cleaned up:	Not reported
Other metals found:	Y
Other metals cleaned:	Y
Other contaminants found:	Not reported
Other contams found description:	Not reported
PAHs found:	Not reported
PAHs cleaned up:	Not reported
PCBs found:	Not reported
PCBs cleaned up:	Not reported
Petro products found:	Y
Petro products cleaned:	Not reported
Sediments found:	Not reported
Sediments cleaned:	Not reported
Soil affected:	Y
Soil cleaned up:	Not reported
Surface water cleaned:	Not reported
VOCs found:	Not reported
VOCs cleaned:	Not reported
Cleanup other description:	Not reported
Num. of cleanup and re-dev. jobs:	Not reported
Past use greenspace acreage:	Not reported
Past use residential acreage:	Not reported
Surface Water:	Not reported
Past use commercial acreage:	Not reported
Past use industrial acreage:	Not reported
Future use greenspace acreage:	Not reported
Future use residential acreage:	Not reported



Map ID  
Direction  
Distance  
Elevation

MAP FINDINGS

Site

Database(s)

EDR ID Number  
EPA ID Number

**FORMER FLYNN TAN SITE (Continued)**

**1016352536**

Future use commercial acreage:	Not reported
Future use industrial acreage:	Not reported
Greenspace acreage and type:	Not reported
Superfund Fed. landowner flag:	Not reported
Arsenic cleaned up:	Not reported
Cadmium cleaned up:	Not reported
Chromium cleaned up:	Not reported
Copper cleaned up:	Not reported
Iron cleaned up:	Not reported
mercury cleaned up:	Not reported
Nickel Cleaned Up:	Not reported
No clean up:	Not reported
Pesticides cleaned up:	Not reported
Selenium cleaned up:	Not reported
SVOCs cleaned up:	Not reported
Unknown clean up:	Not reported
Arsenic contaminant found:	Not reported
Cadmium contaminant found:	Not reported
Chromium contaminant found:	Not reported
Copper contaminant found:	Not reported
Iron contaminant found:	Not reported
Mercury contaminant found:	Not reported
Nickel contaminant found:	Not reported
No contaminant found:	Not reported
Pesticides contaminant found:	Not reported
Selenium contaminant found:	Not reported
SVOCs contaminant found:	Not reported
Unknown contaminant found:	Not reported
Future Use: Multistory	Not reported
Media affected Bluiding Material:	Not reported
Media affected indoor air:	Not reported
Building material media cleaned up:	Not reported
Indoor air media cleaned up:	Not reported
Unknown media cleaned up:	Not reported
Past Use: Multistory	Not reported
Property Description:	

The property was formerly operated as a leather factory, but is currently vacant. The site has three RTNs that have been linked under one mother RTN 3-24618. EPA conducted a removal action in 1998 to remove and dispose of manufacturing wastes drums, leather scraps, tannery solids, soils contaminated with heavy metals left behind when the facility closed. Between 2001 and 2005 the City of Salem conducted various environmental investigations and identified a release of No. 6 fuel oil during the removal of a 20,000 gallon UST. LNAPL was identified in an adjacent monitoring well indicating that groundwater was impacted by the release from the tank. In 2006, LNAPL was identified in a second monitoring adjacent to a 6,000- gallon mineral oil UST.

Below Poverty Number:	945
Below Poverty Percent:	12.9%
Meidan Income:	16395
Meidan Income Number:	2220
Meidan Income Percent:	30.3%
Vacant Housing Number:	177
Vacant Housing Percent:	5.6%
Unemployed Number:	394
Unemployed Percent:	5.4%

Map ID  
Direction  
Distance  
Elevation

MAP FINDINGS

Site

Database(s)

EDR ID Number  
EPA ID Number

**FORMER FLYNN TAN SITE (Continued)**

**1016352536**

**FINDS:**

Registry ID: 110039553523

**Environmental Interest/Information System**

US EPA Assessment, Cleanup and Redevelopment Exchange System (ACRES)  
is an federal online database for Brownfields Grantees to  
electronically submit data directly to EPA.

[Click this hyperlink](#) while viewing on your computer to access  
additional FINDS: detail in the EDR Site Report.

**G37**  
**North**  
**1/8-1/4**  
**0.149 mi.**  
**789 ft.**

**70-92 BOSTON STREET**  
**70-92 BOSTON STREET**  
**SALEM, MA 01970**

**US BROWNFIELDS**

**1012235279**  
**N/A**

**Site 7 of 11 in cluster G**

**Relative:**  
**Lower**

**US BROWNFIELDS:**

**Actual:**  
**28 ft.**

Property Name:	70-92 BOSTON STREET
Recipient Name:	Salem, City of
Grant Type:	Assessment
Property Number:	map 15, lot 299
Parcel size:	1.9
Latitude:	42.520214
Longitude:	-70.910957
HCM Label:	Not reported
Map Scale:	Not reported
Point of Reference:	Not reported
Highlights:	Not reported
Datum:	Not reported
Acres Property ID:	14420
IC Data Access:	Not reported
Start Date:	Not reported
Redev Completion Date:	Not reported
Completed Date:	Not reported
Acres Cleaned Up:	Not reported
Cleanup Funding:	Not reported
Cleanup Funding Source:	Not reported
Assessment Funding:	Not reported
Assessment Funding Source:	Not reported
Redevelopment Funding:	Not reported
Redev. Funding Source:	Not reported
Redev. Funding Entity Name:	Not reported
Redevelopment Start Date:	Not reported
Assessment Funding Entity:	Not reported
Cleanup Funding Entity:	Not reported
Grant Type:	N/A
Accomplishment Type:	Phase I Environmental Assessment
Accomplishment Count:	0
Cooperative Agreement Number:	98107201
Start Date:	09/30/2002 00:00:00
Ownership Entity:	Not reported
Completion Date:	09/30/2002 00:00:00
Current Owner:	City of Salem
Did Owner Change:	Not reported

Map ID  
Direction  
Distance  
Elevation

MAP FINDINGS

Site

Database(s)

EDR ID Number  
EPA ID Number

**70-92 BOSTON STREET (Continued)**

**1012235279**

Cleanup Required:	Not reported
Video Available:	Not reported
Photo Available:	Not reported
Institutional Controls Required:	Not reported
IC Category Proprietary Controls:	Not reported
IC Cat. Info. Devices:	Not reported
IC Cat. Gov. Controls:	Not reported
IC Cat. Enforcement Permit Tools:	Not reported
IC in place date:	Not reported
IC in place:	U
State/tribal program date:	Not reported
State/tribal program ID:	Not reported
State/tribal NFA date:	Not reported
Air contaminated:	Not reported
Air cleaned:	Not reported
Asbestos found:	Not reported
Asbestos cleaned:	Not reported
Controlled substance found:	Not reported
Controlled substance cleaned:	Not reported
Drinking water affected:	Not reported
Drinking water cleaned:	Not reported
Groundwater affected:	Not reported
Groundwater cleaned:	Not reported
Lead contaminant found:	Not reported
Lead cleaned up:	Not reported
No media affected:	Not reported
Unknown media affected:	Not reported
Other cleaned up:	Not reported
Other metals found:	Not reported
Other metals cleaned:	Not reported
Other contaminants found:	Not reported
Other contams found description:	Not reported
PAHs found:	Not reported
PAHs cleaned up:	Not reported
PCBs found:	Not reported
PCBs cleaned up:	Not reported
Petro products found:	Not reported
Petro products cleaned:	Not reported
Sediments found:	Not reported
Sediments cleaned:	Not reported
Soil affected:	Not reported
Soil cleaned up:	Not reported
Surface water cleaned:	Not reported
VOCs found:	Not reported
VOCs cleaned:	Not reported
Cleanup other description:	Not reported
Num. of cleanup and re-dev. jobs:	Not reported
Past use greenspace acreage:	Not reported
Past use residential acreage:	Not reported
Surface Water:	Not reported
Past use commercial acreage:	Not reported
Past use industrial acreage:	Not reported
Future use greenspace acreage:	Not reported
Future use residential acreage:	Not reported
Future use commercial acreage:	Not reported
Future use industrial acreage:	Not reported
Greenspace acreage and type:	Not reported

Map ID  
Direction  
Distance  
Elevation

MAP FINDINGS

Site

Database(s)

EDR ID Number  
EPA ID Number

**70-92 BOSTON STREET (Continued)**

**1012235279**

Superfund Fed. landowner flag:	Not reported
Arsenic cleaned up:	Not reported
Cadmium cleaned up:	Not reported
Chromium cleaned up:	Not reported
Copper cleaned up:	Not reported
Iron cleaned up:	Not reported
mercury cleaned up:	Not reported
Nickel Cleaned Up:	Not reported
No clean up:	Not reported
Pesticides cleaned up:	Not reported
Selenium cleaned up:	Not reported
SVOCs cleaned up:	Not reported
Unknown clean up:	Not reported
Arsenic contaminant found:	Not reported
Cadmium contaminant found:	Not reported
Chromium contaminant found:	Not reported
Copper contaminant found:	Not reported
Iron contaminant found:	Not reported
Mercury contaminant found:	Not reported
Nickel contaminant found:	Not reported
No contaminant found:	Not reported
Pesticides contaminant found:	Not reported
Selenium contaminant found:	Not reported
SVOCs contaminant found:	Not reported
Unknown contaminant found:	Not reported
Future Use: Multistory	Not reported
Media affected Bluiding Material:	Not reported
Media affected indoor air:	Not reported
Building material media cleaned up:	Not reported
Indoor air media cleaned up:	Not reported
Unknown media cleaned up:	Not reported
Past Use: Multistory	Not reported
Property Description:	Leather tannery; past owner Jan Exman
Below Poverty Number:	945
Below Poverty Percent:	12.9%
Meidan Income:	16395
Meidan Income Number:	2220
Meidan Income Percent:	30.3%
Vacant Housing Number:	177
Vacant Housing Percent:	5.6%
Unemployed Number:	394
Unemployed Percent:	5.4%

**G38**  
**North**  
**1/8-1/4**  
**0.154 mi.**  
**811 ft.**

**NO LOCATION AID**  
**12 GOODHUE ST**  
**SALEM, MA 01970**  
**Site 8 of 11 in cluster G**

**MA SHWS**  
**MA INST CONTROL**  
**MA RELEASE**  
**MA ASBESTOS**

**S105200177**  
**N/A**

**Relative:** SHWS:  
**Lower** Release Tracking Number/Current Status: 3-0021287 / RAO  
Release Town: SALEM  
**Actual:** Notification Date: 11/01/2001  
**16 ft.** Category: 120 DY  
Associated ID: Not reported  
**Current Status:** **Response Action Outcome**  
Status Date: 11/06/2002  
Phase: Not reported

Map ID  
Direction  
Distance  
Elevation

MAP FINDINGS

Site

Database(s)

EDR ID Number  
EPA ID Number

**NO LOCATION AID (Continued)**

**S105200177**

Response Action Outcome: A3 - A permanent solution has been achieved. Contamination has not been reduced to background and an Activity and use Limitation (AUL) has been implemented.

Oil Or Haz Material: Oil

[Click here to access the MA DEP site for this facility:](#)

**Chemicals:**

Chemical: C11 THRU C22 AROMATIC HYDROCARBONS  
Quantity: 3500 milligrams per kilogram  
Chemical: C9 THRU C18 ALIPHATIC HYDROCARBONS  
Quantity: 3100 milligrams per kilogram  
Chemical: C19 THRU C36 ALIPHATIC HYDROCARBONS  
Quantity: 16000 milligrams per kilogram

**Actions:**

Action Type: Release Abatement Measure  
Action Status: Written Plan Received  
Action Date: 1/28/2002  
Response Action Outcome: A permanent solution has been achieved. Contamination has not been reduced to background and an Activity and use Limitation (AUL) has been implemented.

Action Type: Release Abatement Measure  
Action Status: Status or Interim Report Received  
Action Date: 10/21/2002  
Response Action Outcome: A permanent solution has been achieved. Contamination has not been reduced to background and an Activity and use Limitation (AUL) has been implemented.

Action Type: RNF  
Action Status: Reportable Release under MGL 21E  
Action Date: 11/1/2001  
Response Action Outcome: A permanent solution has been achieved. Contamination has not been reduced to background and an Activity and use Limitation (AUL) has been implemented.

Action Type: Release Disposition  
Action Status: Reportable Release under MGL 21E  
Action Date: 11/1/2001  
Response Action Outcome: A permanent solution has been achieved. Contamination has not been reduced to background and an Activity and use Limitation (AUL) has been implemented.

Action Type: Activity and Use Limitation  
Action Status: Legal Notice Published  
Action Date: 11/20/2002  
Response Action Outcome: A permanent solution has been achieved. Contamination has not been reduced to background and an Activity and use Limitation (AUL) has been implemented.

Action Type: Activity and Use Limitation  
Action Status: Transmittal, Notice, or Notification Received  
Action Date: 11/6/2002  
Response Action Outcome: A permanent solution has been achieved. Contamination has not been reduced to background and an Activity and use Limitation (AUL) has been implemented.

Map ID  
Direction  
Distance  
Elevation

MAP FINDINGS

Site

Database(s)

EDR ID Number  
EPA ID Number

**NO LOCATION AID (Continued)**

**S105200177**

been implemented.

Action Type: Response Action Outcome - RAO  
Action Status: RAO Statement Received  
Action Date: 11/6/2002  
Response Action Outcome: A permanent solution has been achieved. Contamination has not been reduced to background and an Activity and use Limitation (AUL) has been implemented.

Action Type: Release Abatement Measure  
Action Status: Completion Statement Received  
Action Date: 11/6/2002  
Response Action Outcome: A permanent solution has been achieved. Contamination has not been reduced to background and an Activity and use Limitation (AUL) has been implemented.

Action Type: Response Action Outcome - RAO  
Action Status: Fee Received - FMCRA Use Only  
Action Date: 11/8/2002  
Response Action Outcome: A permanent solution has been achieved. Contamination has not been reduced to background and an Activity and use Limitation (AUL) has been implemented.

Action Type: A Notice sent to a Potentially Responsible Party (PRP)  
Action Status: A MassDEP piece of correspondence was issued (approvals, NORs, etc.  
Action Date: 12/17/2001  
Response Action Outcome: A permanent solution has been achieved. Contamination has not been reduced to background and an Activity and use Limitation (AUL) has been implemented.

Action Type: Release Abatement Measure  
Action Status: Fee Received - FMCRA Use Only  
Action Date: 2/1/2002  
Response Action Outcome: A permanent solution has been achieved. Contamination has not been reduced to background and an Activity and use Limitation (AUL) has been implemented.

Action Type: Compliance and Enforcement Action  
Action Status: Notice of Non-Compliance Issued  
Action Date: 2/26/2002  
Response Action Outcome: A permanent solution has been achieved. Contamination has not been reduced to background and an Activity and use Limitation (AUL) has been implemented.

Action Type: Activity and Use Limitation  
Action Status: Transmittal, Notice, or Notification Received  
Action Date: 4/29/2004  
Response Action Outcome: A permanent solution has been achieved. Contamination has not been reduced to background and an Activity and use Limitation (AUL) has been implemented.

Action Type: Activity and Use Limitation  
Action Status: Amendment Received or Issued  
Action Date: 4/29/2004  
Response Action Outcome: A permanent solution has been achieved. Contamination has not been reduced to background and an Activity and use Limitation (AUL) has been implemented.



Map ID  
Direction  
Distance  
Elevation

MAP FINDINGS

Site

Database(s)

EDR ID Number  
EPA ID Number

**NO LOCATION AID (Continued)**

**S105200177**

INST CONTROL:

Release Tracking Number: 3-0021287  
Action Type: AUL  
Action Stat: AMEND  
Action Date: 04/29/2004  
Response Action Outcome: A3 - A permanent solution has been achieved. Contamination has not been reduced to background and an Activity and use Limitation (AUL) has been implemented.

Release Tracking Number: 3-0021287  
Action Type: AUL  
Action Stat: LEGNOT  
Action Date: 11/20/2002  
Response Action Outcome: A3 - A permanent solution has been achieved. Contamination has not been reduced to background and an Activity and use Limitation (AUL) has been implemented.

Release Tracking Number: 3-0021287  
Action Type: AUL  
Action Stat: RECPT  
Action Date: 04/29/2004  
Response Action Outcome: A3 - A permanent solution has been achieved. Contamination has not been reduced to background and an Activity and use Limitation (AUL) has been implemented.

Release Tracking Number: 3-0021287  
Action Type: AUL  
Action Stat: RECPT  
Action Date: 11/06/2002  
Response Action Outcome: A3 - A permanent solution has been achieved. Contamination has not been reduced to background and an Activity and use Limitation (AUL) has been implemented.

Release:

Release Tracking Number/Current Status: 3-0021287 / RAO  
Primary ID: Not reported  
Official City: SALEM  
Notification: 11/01/2001  
Category: 120 DY  
Status Date: 11/06/2002  
Phase: Not reported  
Response Action Outcome: A3 - A permanent solution has been achieved. Contamination has not been reduced to background and an Activity and use Limitation (AUL) has been implemented.  
Oil / Haz Material Type: Oil

[Click here to access the MA DEP site for this facility:](#)

Actions:

Action Type: Release Abatement Measure  
Action Status: Written Plan Received  
Action Date: 1/28/2002  
Response Action Outcome: A permanent solution has been achieved. Contamination has not been reduced to background and an Activity and use Limitation (AUL) has been implemented.

Map ID  
Direction  
Distance  
Elevation

MAP FINDINGS

Site

Database(s)

EDR ID Number  
EPA ID Number

**NO LOCATION AID (Continued)**

**S105200177**

Action Type: Release Abatement Measure  
Action Status: Status or Interim Report Received  
Action Date: 10/21/2002  
Response Action Outcome: A permanent solution has been achieved. Contamination has not been reduced to background and an Activity and use Limitation (AUL) has been implemented.

Action Type: RNF  
Action Status: Reportable Release under MGL 21E  
Action Date: 11/1/2001  
Response Action Outcome: A permanent solution has been achieved. Contamination has not been reduced to background and an Activity and use Limitation (AUL) has been implemented.

Action Type: Release Disposition  
Action Status: Reportable Release under MGL 21E  
Action Date: 11/1/2001  
Response Action Outcome: A permanent solution has been achieved. Contamination has not been reduced to background and an Activity and use Limitation (AUL) has been implemented.

Action Type: Activity and Use Limitation  
Action Status: Legal Notice Published  
Action Date: 11/20/2002  
Response Action Outcome: A permanent solution has been achieved. Contamination has not been reduced to background and an Activity and use Limitation (AUL) has been implemented.

Action Type: Activity and Use Limitation  
Action Status: Transmittal, Notice, or Notification Received  
Action Date: 11/6/2002  
Response Action Outcome: A permanent solution has been achieved. Contamination has not been reduced to background and an Activity and use Limitation (AUL) has been implemented.

Action Type: Response Action Outcome - RAO  
Action Status: RAO Statement Received  
Action Date: 11/6/2002  
Response Action Outcome: A permanent solution has been achieved. Contamination has not been reduced to background and an Activity and use Limitation (AUL) has been implemented.

Action Type: Release Abatement Measure  
Action Status: Completion Statement Received  
Action Date: 11/6/2002  
Response Action Outcome: A permanent solution has been achieved. Contamination has not been reduced to background and an Activity and use Limitation (AUL) has been implemented.

Action Type: Response Action Outcome - RAO  
Action Status: Fee Received - FMCRA Use Only  
Action Date: 11/8/2002  
Response Action Outcome: A permanent solution has been achieved. Contamination has not been reduced to background and an Activity and use Limitation (AUL) has been implemented.

Action Type: A Notice sent to a Potentially Responsible Party (PRP)

Map ID  
Direction  
Distance  
Elevation

MAP FINDINGS

Site

Database(s)

EDR ID Number  
EPA ID Number

**NO LOCATION AID (Continued)**

**S105200177**

Action Status: A MassDEP piece of correspondence was issued (approvals, NORs, etc.  
Action Date: 12/17/2001  
Response Action Outcome: A permanent solution has been achieved. Contamination has not been reduced to background and an Activity and use Limitation (AUL) has been implemented.

Action Type: Release Abatement Measure  
Action Status: Fee Received - FMCRA Use Only  
Action Date: 2/1/2002  
Response Action Outcome: A permanent solution has been achieved. Contamination has not been reduced to background and an Activity and use Limitation (AUL) has been implemented.

Action Type: Compliance and Enforcement Action  
Action Status: Notice of Non-Compliance Issued  
Action Date: 2/26/2002  
Response Action Outcome: A permanent solution has been achieved. Contamination has not been reduced to background and an Activity and use Limitation (AUL) has been implemented.

Action Type: Activity and Use Limitation  
Action Status: Transmittal, Notice, or Notification Received  
Action Date: 4/29/2004  
Response Action Outcome: A permanent solution has been achieved. Contamination has not been reduced to background and an Activity and use Limitation (AUL) has been implemented.

Action Type: Activity and Use Limitation  
Action Status: Amendment Received or Issued  
Action Date: 4/29/2004  
Response Action Outcome: A permanent solution has been achieved. Contamination has not been reduced to background and an Activity and use Limitation (AUL) has been implemented.

Chemicals:  
Chemical: C11 THRU C22 AROMATIC HYDROCARBONS  
Quantity: 3500 milligrams per kilogram  
Chemical: C9 THRU C18 ALIPHATIC HYDROCARBONS  
Quantity: 3100 milligrams per kilogram  
Chemical: C19 THRU C36 ALIPHATIC HYDROCARBONS  
Quantity: 16000 milligrams per kilogram

ASBESTOS:  
Notification: Not reported  
DEP Region: Not reported  
Notifiers Name: Not reported  
Start Date: 12/10/2002  
End Date: 12/11/2002  
Date Entered: Not reported  
Entry Date: 11/29/2002  
Quantity Material Removed SF: .00  
Quantity Material Removed LF: 4125.00  
Project Description: other  
AR Tracking ID: 20907  
Super Lic Number: AS050713  
Monitor Lic Number: AA000036

Map ID  
Direction  
Distance  
Elevation

MAP FINDINGS

Site

Database(s)

EDR ID Number  
EPA ID Number

**NO LOCATION AID (Continued)**

**S105200177**

Lab Lic Number: AA000036  
Year: 2002  
Sticker Number: 558063  
Form Type: ANF-001  
Fee Status: 50  
Facility Phone: (617) 588-2700  
Sub Town: Not reported  
Worksite: Not reported  
Occupied: -1  
Contractor: AC000134  
Contract Type: Not reported  
Hours: 7-3  
Project Type: Demolition  
Abatement Process: Other  
Location: Outdoors  
Decon Process: Mini Seal"  
Disposal Methods: Wet 2 Ply Poly Bag with Dumpster  
Facility Usage: former tannery  
Waiver Given: 0  
DEP Waiver Number: Not reported  
DLWD Waiver Number: Not reported  
Small Owner Occ: 0  
Owner Name: Stephen Haley  
Owner Address: 45 Mason Street  
Owner City: Salem  
Owner State: MA  
On Site Manager Name: Not reported  
On Site Manager Phone: Not reported  
Ins Comp: Not reported  
Policy Number: Not reported  
EXP Date: Not reported  
Facility Size: 4500  
Transporter Name: AULSON ROOFING INC  
Transporter Address: 49 DANTON DRIVE  
Transporter City: METHUEN  
Transporter State: MA  
Final Site: 41  
Certified Name: Dan Michaud  
Cert Sign Date: 11/27/2002  
Certified Company: Not reported  
Certified Phone: (978) 975-4500  
Entered\_by: Not reported

**G39**  
**North**  
**1/8-1/4**  
**0.154 mi.**  
**811 ft.**

**ROMAR TECHNOLOGIES INC**  
**12 GOODHUE STREET**  
**SALEM, MA 01970**

**Site 9 of 11 in cluster G**

**RCRA NonGen / NLR 1000156540**  
**FINDS MAD981214596**  
**ECHO**

**Relative:**  
**Lower**

RCRA NonGen / NLR:  
Date form received by agency: 08/20/1986  
Facility name: CLEARVIEW ASSOCIATES  
Facility address: 12 GOODHUE ST  
SALEM, MA 01971  
EPA ID: MAD981214596  
Mailing address: PO BOX 8410  
SALEM, MA 01971  
Contact: WILLIAM MCNULTY

**Actual:**  
**16 ft.**

Map ID  
Direction  
Distance  
Elevation

MAP FINDINGS

Site

Database(s)

EDR ID Number  
EPA ID Number

**ROMAR TECHNOLOGIES INC (Continued)**

**1000156540**

Contact address: PO BOX 8410  
SALEM, MA 01971  
Contact country: US  
Contact telephone: 508-741-4115  
Contact email: Not reported  
EPA Region: 01  
Classification: Non-Generator  
Description: Handler: Non-Generators do not presently generate hazardous waste

**Owner/Operator Summary:**

Owner/operator name: MCNULTY WILLIAM  
Owner/operator address: PO BOX 8410  
SALEM, MA 01971  
Owner/operator country: US  
Owner/operator telephone: Not reported  
Owner/operator email: Not reported  
Owner/operator fax: Not reported  
Owner/operator extension: Not reported  
Legal status: Private  
Owner/Operator Type: Owner  
Owner/Op start date: 10/16/2004  
Owner/Op end date: Not reported

Owner/operator name: CLEARVIEW ASSOCIATES  
Owner/operator address: PO BOX 8410  
SALEM, MA 01971  
Owner/operator country: US  
Owner/operator telephone: Not reported  
Owner/operator email: Not reported  
Owner/operator fax: Not reported  
Owner/operator extension: Not reported  
Legal status: Private  
Owner/Operator Type: Operator  
Owner/Op start date: 12/08/1991  
Owner/Op end date: Not reported

**Handler Activities Summary:**

U.S. importer of hazardous waste: No  
Mixed waste (haz. and radioactive): No  
Recycler of hazardous waste: No  
Transporter of hazardous waste: No  
Treater, storer or disposer of HW: No  
Underground injection activity: No  
On-site burner exemption: No  
Furnace exemption: No  
Used oil fuel burner: No  
Used oil processor: No  
Used oil refiner: No  
Used oil fuel marketer to burner: No  
Used oil Specification marketer: No  
Used oil transfer facility: No  
Used oil transporter: No

. Waste code: D011  
. Waste name: SILVER

Map ID  
Direction  
Distance  
Elevation

MAP FINDINGS

Site

Database(s)

EDR ID Number  
EPA ID Number

**ROMAR TECHNOLOGIES INC (Continued)**

**1000156540**

Violation Status: No violations found

**FINDS:**

Registry ID: 110003453049

**Environmental Interest/Information System**

RCRAInfo is a national information system that supports the Resource Conservation and Recovery Act (RCRA) program through the tracking of events and activities related to facilities that generate, transport, and treat, store, or dispose of hazardous waste. RCRAInfo allows RCRA program staff to track the notification, permit, compliance, and corrective action activities required under RCRA.

MA-EPICS - Massachusetts Environmental Protection Integrated Computer System

Registry ID: 110013747017

**Environmental Interest/Information System**

RCRAInfo is a national information system that supports the Resource Conservation and Recovery Act (RCRA) program through the tracking of events and activities related to facilities that generate, transport, and treat, store, or dispose of hazardous waste. RCRAInfo allows RCRA program staff to track the notification, permit, compliance, and corrective action activities required under RCRA.

MA-EPICS - Massachusetts Environmental Protection Integrated Computer System

[Click this hyperlink](#) while viewing on your computer to access additional FINDS: detail in the EDR Site Report.

**ECHO:**

Envid: 1000156540  
Registry ID: 110003453049  
DFR URL: <http://echo.epa.gov/detailed-facility-report?fid=110003453049>

Envid: 1000156540  
Registry ID: 110013747017  
DFR URL: <http://echo.epa.gov/detailed-facility-report?fid=110013747017>

**G40**  
**North**  
**1/8-1/4**  
**0.154 mi.**  
**811 ft.**

**ROMAR TECHNOLOGIES INC**  
**12 GOODHUE ST**  
**SALEM, MA 01970**

**RCRA NonGen / NLR**

**1000154468**  
**MAD153604996**

**Site 10 of 11 in cluster G**

**Relative:**  
**Lower**

RCRA NonGen / NLR:

Date form received by agency: 09/05/1986

**Actual:**  
**16 ft.**

Facility name: ROMAR TECHNOLOGIES INC  
Facility address: 12 GOODHUE ST  
SALEM, MA 01970

EPA ID: MAD153604996

Mailing address: PO BOX 8410

SALEM, MA 01971

Contact: ROBERT-G GUESS



Map ID  
Direction  
Distance  
Elevation

MAP FINDINGS

Site

Database(s)

EDR ID Number  
EPA ID Number

**ROMAR TECHNOLOGIES INC (Continued)**

**1000154468**

Contact address: PO BOX 8410  
SALEM, MA 01971  
Contact country: US  
Contact telephone: 508-741-0230  
Contact email: Not reported  
EPA Region: 01  
Classification: Non-Generator  
Description: Handler: Non-Generators do not presently generate hazardous waste

**Owner/Operator Summary:**

Owner/operator name: ROBERT & MARCIA GUESS  
Owner/operator address: PO BOX 8410  
SALEM, MA 01971  
Owner/operator country: US  
Owner/operator telephone: Not reported  
Owner/operator email: Not reported  
Owner/operator fax: Not reported  
Owner/operator extension: Not reported  
Legal status: Private  
Owner/Operator Type: Owner  
Owner/Op start date: 10/16/2004  
Owner/Op end date: Not reported

Owner/operator name: ROMAR TECHNOLOGIES INC  
Owner/operator address: PO BOX 8410  
SALEM, MA 01971  
Owner/operator country: US  
Owner/operator telephone: Not reported  
Owner/operator email: Not reported  
Owner/operator fax: Not reported  
Owner/operator extension: Not reported  
Legal status: Private  
Owner/Operator Type: Operator  
Owner/Op start date: 12/08/1991  
Owner/Op end date: Not reported

**Handler Activities Summary:**

U.S. importer of hazardous waste: No  
Mixed waste (haz. and radioactive): No  
Recycler of hazardous waste: No  
Transporter of hazardous waste: No  
Treater, storer or disposer of HW: No  
Underground injection activity: No  
On-site burner exemption: No  
Furnace exemption: No  
Used oil fuel burner: No  
Used oil processor: No  
Used oil refiner: No  
Used oil fuel marketer to burner: No  
Used oil Specification marketer: No  
Used oil transfer facility: No  
Used oil transporter: No

Violation Status: No violations found

Map ID  
Direction  
Distance  
Elevation

MAP FINDINGS

Site

Database(s)

EDR ID Number  
EPA ID Number

**G41**  
**North**  
**1/8-1/4**  
**0.154 mi.**  
**811 ft.**

**BRIDGE ST INTERSECTION**  
**2 AND 12 GOODHUE ST**  
**SALEM, MA 01970**

**Site 11 of 11 in cluster G**

**MA SHWS**  
**MA INST CONTROL**  
**MA RELEASE**

**S106029974**  
**N/A**

**Relative:**  
**Lower**

SHWS:

**Actual:**  
**16 ft.**

Release Tracking Number/Current Status: 3-0022816 / RAO  
Release Town: SALEM  
Notification Date: 04/25/2003  
Category: 72 HR  
Associated ID: Not reported  
**Current Status:** **Response Action Outcome**  
Status Date: 04/29/2004  
Phase: Not reported  
Response Action Outcome: A3 - A permanent solution has been achieved. Contamination has not been reduced to background and an Activity and use Limitation (AUL) has been implemented.  
  
Oil Or Haz Material: Not reported  
Location Type: COMMERCIAL  
Source: UNKNOWN

[Click here to access the MA DEP site for this facility:](#)

Chemicals:

Chemical: NAPL  
Quantity: 4 inches  
Chemical: UNKNOWN  
Quantity: 14000 milligrams per kilogram

Actions:

Action Type: Immediate Response Action  
Action Status: Completion Statement Received  
Action Date: 2/25/2004  
Response Action Outcome: A permanent solution has been achieved. Contamination has not been reduced to background and an Activity and use Limitation (AUL) has been implemented.

Action Type: Release Disposition  
Action Status: Reportable Release under MGL 21E  
Action Date: 4/25/2003  
Response Action Outcome: A permanent solution has been achieved. Contamination has not been reduced to background and an Activity and use Limitation (AUL) has been implemented.

Action Type: RLFA  
Action Status: FOLOFF  
Action Date: 4/25/2003  
Response Action Outcome: A permanent solution has been achieved. Contamination has not been reduced to background and an Activity and use Limitation (AUL) has been implemented.

Action Type: Immediate Response Action  
Action Status: Oral Approval of Plan or Action  
Action Date: 4/25/2003  
Response Action Outcome: A permanent solution has been achieved. Contamination has not been reduced to background and an Activity and use Limitation (AUL) has been implemented.

Map ID  
Direction  
Distance  
Elevation

MAP FINDINGS

Site

Database(s)

EDR ID Number  
EPA ID Number

**BRIDGE ST INTERSECTION (Continued)**

**S106029974**

Action Type: A Notice sent to a Potentially Responsible Party (PRP)  
Action Status: A MassDEP piece of correspondence was issued (approvals, NORs, etc.  
Action Date: 4/28/2003  
Response Action Outcome: A permanent solution has been achieved. Contamination has not been reduced to background and an Activity and use Limitation (AUL) has been implemented.

Action Type: Response Action Outcome - RAO  
Action Status: RAO Statement Received  
Action Date: 4/29/2004  
Response Action Outcome: A permanent solution has been achieved. Contamination has not been reduced to background and an Activity and use Limitation (AUL) has been implemented.

Action Type: Activity and Use Limitation  
Action Status: Transmittal, Notice, or Notification Received  
Action Date: 4/29/2004  
Response Action Outcome: A permanent solution has been achieved. Contamination has not been reduced to background and an Activity and use Limitation (AUL) has been implemented.

Action Type: Response Action Outcome - RAO  
Action Status: Fee Received - FMCRA Use Only  
Action Date: 5/4/2004  
Response Action Outcome: A permanent solution has been achieved. Contamination has not been reduced to background and an Activity and use Limitation (AUL) has been implemented.

Action Type: Immediate Response Action  
Action Status: Written Plan Received  
Action Date: 6/25/2003  
Response Action Outcome: A permanent solution has been achieved. Contamination has not been reduced to background and an Activity and use Limitation (AUL) has been implemented.

Action Type: RNF  
Action Status: Reportable Release under MGL 21E  
Action Date: 6/25/2003  
Response Action Outcome: A permanent solution has been achieved. Contamination has not been reduced to background and an Activity and use Limitation (AUL) has been implemented.

Action Type: Immediate Response Action  
Action Status: Status or Interim Report Received  
Action Date: 8/26/2003  
Response Action Outcome: A permanent solution has been achieved. Contamination has not been reduced to background and an Activity and use Limitation (AUL) has been implemented.

**INST CONTROL:**

Release Tracking Number: 3-0022816  
Action Type: AUL  
Action Stat: RECPT  
Action Date: 04/29/2004  
Response Action Outcome: A3 - A permanent solution has been achieved. Contamination has not been reduced to background and an Activity and use Limitation (AUL)

Map ID  
Direction  
Distance  
Elevation

MAP FINDINGS

Site

Database(s)

EDR ID Number  
EPA ID Number

**BRIDGE ST INTERSECTION (Continued)**

**S106029974**

has been implemented.

Release:

Release Tracking Number/Current Status: 3-0022816 / RAO  
Primary ID: Not reported  
Official City: SALEM  
Notification: 04/25/2003  
Category: 72 HR  
Status Date: 04/29/2004  
Phase: Not reported  
Response Action Outcome: A3 - A permanent solution has been achieved. Contamination has not been reduced to background and an Activity and use Limitation (AUL) has been implemented.  
Oil / Haz Material Type: Not reported

[Click here to access the MA DEP site for this facility:](#)

Actions:

Action Type: Immediate Response Action  
Action Status: Completion Statement Received  
Action Date: 2/25/2004  
Response Action Outcome: A permanent solution has been achieved. Contamination has not been reduced to background and an Activity and use Limitation (AUL) has been implemented.

Action Type: Release Disposition  
Action Status: Reportable Release under MGL 21E  
Action Date: 4/25/2003  
Response Action Outcome: A permanent solution has been achieved. Contamination has not been reduced to background and an Activity and use Limitation (AUL) has been implemented.

Action Type: RLFA  
Action Status: FOLOFF  
Action Date: 4/25/2003  
Response Action Outcome: A permanent solution has been achieved. Contamination has not been reduced to background and an Activity and use Limitation (AUL) has been implemented.

Action Type: Immediate Response Action  
Action Status: Oral Approval of Plan or Action  
Action Date: 4/25/2003  
Response Action Outcome: A permanent solution has been achieved. Contamination has not been reduced to background and an Activity and use Limitation (AUL) has been implemented.

Action Type: A Notice sent to a Potentially Responsible Party (PRP)  
Action Status: A MassDEP piece of correspondence was issued (approvals, NORs, etc.)  
Action Date: 4/28/2003  
Response Action Outcome: A permanent solution has been achieved. Contamination has not been reduced to background and an Activity and use Limitation (AUL) has been implemented.

Action Type: Response Action Outcome - RAO  
Action Status: RAO Statement Received  
Action Date: 4/29/2004

Map ID  
Direction  
Distance  
Elevation

MAP FINDINGS

Site

Database(s)

EDR ID Number  
EPA ID Number

**BRIDGE ST INTERSECTION (Continued)**

**S106029974**

Response Action Outcome: A permanent solution has been achieved. Contamination has not been reduced to background and an Activity and use Limitation (AUL) has been implemented.

Action Type: Activity and Use Limitation  
Action Status: Transmittal, Notice, or Notification Received  
Action Date: 4/29/2004

Response Action Outcome: A permanent solution has been achieved. Contamination has not been reduced to background and an Activity and use Limitation (AUL) has been implemented.

Action Type: Response Action Outcome - RAO  
Action Status: Fee Received - FMCRA Use Only  
Action Date: 5/4/2004  
Response Action Outcome: A permanent solution has been achieved. Contamination has not been reduced to background and an Activity and use Limitation (AUL) has been implemented.

Action Type: Immediate Response Action  
Action Status: Written Plan Received  
Action Date: 6/25/2003  
Response Action Outcome: A permanent solution has been achieved. Contamination has not been reduced to background and an Activity and use Limitation (AUL) has been implemented.

Action Type: RNF  
Action Status: Reportable Release under MGL 21E  
Action Date: 6/25/2003  
Response Action Outcome: A permanent solution has been achieved. Contamination has not been reduced to background and an Activity and use Limitation (AUL) has been implemented.

Action Type: Immediate Response Action  
Action Status: Status or Interim Report Received  
Action Date: 8/26/2003  
Response Action Outcome: A permanent solution has been achieved. Contamination has not been reduced to background and an Activity and use Limitation (AUL) has been implemented.

Chemicals:  
Chemical: NAPL  
Quantity: 4 inches  
Chemical: UNKNOWN  
Quantity: 14000 milligrams per kilogram  
Location Type: COMMERCIAL  
Source: UNKNOWN

**I42**  
**North**  
**1/8-1/4**  
**0.159 mi.**  
**841 ft.**  
**JOHN FLYNN & SONS INC**  
**80 BOSTON ST**  
**SALEM, MA 01970**  
**Site 1 of 3 in cluster I**

**Relative:**  
**Lower**

UST:

Facility:

**Actual:**  
**31 ft.**  
Facility ID: 5852  
Owner Id: 3457

**MA UST**  
**MA Financial Assurance**  
**U002007530**  
**N/A**

Map ID  
Direction  
Distance  
Elevation

MAP FINDINGS

Site

Database(s)

EDR ID Number  
EPA ID Number

**JOHN FLYNN & SONS INC (Continued)**

**U002007530**

Owner: JOHN FLYNN & SONS INC  
Owner Address: 80 BOSTON ST  
Owner City,St,Zip: SALEM, MA 01970  
Telephone: Not reported  
Description: Not reported  
Facility address 2: Not reported  
Owner address 2: Not reported  
Latitude: 42.51975  
Longitude: -70.91042  
Contact name: Not reported  
Contact address1: Not reported  
Contact address2: Not reported  
Contact city: Not reported  
Contact state: Not reported  
Contact zip: Not reported  
Contact email: Not reported  
Update: 2000-09-13 00:00:00  
Update by: Not reported  
Fac status: CLOSED

Tank ID: 2  
**Tank Status: Tank Closure In-Plac**  
Status Date: 01/01/1977  
Date Installed: 04/18/1976  
Capacity: 9800.00000  
Contents: Unregulate  
Tank Usage: Not reported  
Tank Leak Detection: Not reported  
Pipe Leak Detection: Not reported  
Latitude: Not reported  
Longitude: Not reported  
Tank construct: Not reported  
Pipe construct: Not reported  
Ptype: Not reported  
Number of compartment: Not reported  
Pipe install date: Not reported  
Pipe leak install date: Not reported  
Submersible sump: N  
Submersible sump install date: Not reported  
Turbine sump: N  
Turbine sump sensor: N  
Intermediate sump: N  
Intermediate sump sensor: N  
Spill bucket installed date: Not reported  
Spill bucket sensor: N  
Overfill protect install: Not reported  
Overfill protect type: Not reported  
Automatic line leak detect: Not reported  
Tank corrosion type: Not reported  
Leak corrosion type: Not reported

MA Financial Assurance 2:  
Description: Not reported



Map ID  
Direction  
Distance  
Elevation

MAP FINDINGS

Site

Database(s)

EDR ID Number  
EPA ID Number

I43  
North  
1/8-1/4  
0.159 mi.  
841 ft.

**FLYNN JOHN & SONS INC**  
**80 BOSTON ST**  
**SALEM, MA 01970**

**Site 2 of 3 in cluster I**

**RCRA NonGen / NLR**  
**FINDS**  
**ECHO**

**1000317385**  
**MAD001017045**

**Relative:**  
**Lower**

RCRA NonGen / NLR:

**Actual:**  
**31 ft.**

Date form received by agency: 07/31/1980  
Facility name: FLYNN JOHN & SONS INC  
Facility address: 80 BOSTON ST  
SALEM, MA 01970  
EPA ID: MAD001017045  
Contact: JOHN KEENAN  
Contact address: 80 BOSTON ST  
SALEM, MA 01970  
Contact country: US  
Contact telephone: 617-555-1212  
Contact email: Not reported  
EPA Region: 01  
Classification: Non-Generator  
Description: Handler: Non-Generators do not presently generate hazardous waste

Owner/Operator Summary:

Owner/operator name: FLYNN JOHN & SONS INC  
Owner/operator address: 80 BOSTON ST  
SALEM, MA 01970  
Owner/operator country: US  
Owner/operator telephone: Not reported  
Owner/operator email: Not reported  
Owner/operator fax: Not reported  
Owner/operator extension: Not reported  
Legal status: Private  
Owner/Operator Type: Operator  
Owner/Op start date: 03/01/1990  
Owner/Op end date: 06/03/1991

Owner/operator name: JOHN FLYNN & SONS INC  
Owner/operator address: 80 BOSTON ST  
SALEM, MA 01970  
Owner/operator country: US  
Owner/operator telephone: Not reported  
Owner/operator email: Not reported  
Owner/operator fax: Not reported  
Owner/operator extension: Not reported  
Legal status: Private  
Owner/Operator Type: Owner  
Owner/Op start date: 10/16/2004  
Owner/Op end date: Not reported

Handler Activities Summary:

U.S. importer of hazardous waste: No  
Mixed waste (haz. and radioactive): No  
Recycler of hazardous waste: No  
Transporter of hazardous waste: No  
Treater, storer or disposer of HW: No  
Underground injection activity: No  
On-site burner exemption: No  
Furnace exemption: No

Map ID  
Direction  
Distance  
Elevation

MAP FINDINGS

Site

Database(s)

EDR ID Number  
EPA ID Number

**FLYNN JOHN & SONS INC (Continued)**

**1000317385**

Used oil fuel burner: No  
Used oil processor: No  
User oil refiner: No  
Used oil fuel marketer to burner: No  
Used oil Specification marketer: No  
Used oil transfer facility: No  
Used oil transporter: No

**Historical Generators:**

Date form received by agency: 07/31/1980  
Site name: FLYNN JOHN & SONS INC  
Classification: Not a generator, verified

Violation Status: No violations found

**FINDS:**

Registry ID: 110003417357

**Environmental Interest/Information System**

RCRAInfo is a national information system that supports the Resource Conservation and Recovery Act (RCRA) program through the tracking of events and activities related to facilities that generate, transport, and treat, store, or dispose of hazardous waste. RCRAInfo allows RCRA program staff to track the notification, permit, compliance, and corrective action activities required under RCRA.

[Click this hyperlink](#) while viewing on your computer to access additional FINDS: detail in the EDR Site Report.

**ECHO:**

Envid: 1000317385  
Registry ID: 110003417357  
DFR URL: <http://echo.epa.gov/detailed-facility-report?fid=110003417357>

**H44**  
**East**  
**1/8-1/4**  
**0.162 mi.**  
**857 ft.**

**CITY OF SALEM FIRE DEPARTMENT**  
**415 ESSEX ST**  
**SALEM, MA 01970**

**MA UST** **U001009030**  
**N/A**

**Site 2 of 8 in cluster H**

**Relative:**  
**Lower**

**UST:**

**Actual:**  
**33 ft.**

**Facility:**

Facility ID: 40790  
Owner Id: 8186  
Owner: CITY OF SALEM  
Owner Address: 48 LAFAYETTE ST  
Owner City,St,Zip: SALEM, MA 01970  
Telephone: Not reported  
Description: Not reported  
Facility address 2: Not reported  
Owner address 2: Not reported  
Latitude: 42.51731  
Longitude: -70.90511  
Contact name: Not reported  
Contact address1: Not reported

Map ID  
Direction  
Distance  
Elevation

MAP FINDINGS

Site

Database(s)

EDR ID Number  
EPA ID Number

**CITY OF SALEM FIRE DEPARTMENT (Continued)**

**U001009030**

Contact address2: Not reported  
Contact city: Not reported  
Contact state: Not reported  
Contact zip: Not reported  
Contact email: Not reported  
Update: 1997-04-04 00:00:00  
Update by: Not reported  
Fac status: CLOSED

Tank ID: 1  
**Tank Status: Tank Removed**  
Status Date: 09/30/1993  
Date Installed: 01/01/1967  
Capacity: 1000.00000  
Contents: Diesel  
Tank Usage: Not reported  
Tank Leak Detection: Not reported  
Pipe Leak Detection: Not reported  
Latitude: Not reported  
Longitude: Not reported  
Tank construct: Not reported  
Pipe construct: Not reported  
Ptype: Not reported  
Number of compartment: Not reported  
Pipe install date: Not reported  
Pipe leak install date: Not reported  
Submersible sump: N  
Submersible sump install date: Not reported  
Turbine sump: N  
Turbine sump sensor: N  
Intermediate sump: N  
Intermediate sump sensor: N  
Spill bucket installed date: Not reported  
Spill bucket sensor: N  
Overfill protect install: Not reported  
Overfill protect type: Not reported  
Automatic line leak detect: Not reported  
Tank corrosion type: Not reported  
Leak corrosion type: Not reported

**H45  
ENE  
1/8-1/4  
0.171 mi.  
902 ft.**

**LITWIN MOTOR CO  
406 ESSEX ST  
SALEM, MA 01970  
Site 3 of 8 in cluster H**

**MA UST U002007575  
N/A**

**Relative:  
Lower**

UST:

**Actual:  
32 ft.**

Facility:  
Facility ID: 5874  
Owner Id: 5763  
Owner: ROBERT F LITWIN  
Owner Address: 406 ESSEX ST  
Owner City,St,Zip: SALEM, MA 01970  
Telephone: Not reported  
Description: Not reported  
Facility address 2: Not reported

Map ID  
Direction  
Distance  
Elevation

MAP FINDINGS

Site

Database(s)

EDR ID Number  
EPA ID Number

LITWIN MOTOR CO (Continued)

U002007575

Owner address 2: Not reported  
Latitude: 42.51842  
Longitude: -70.90547  
Contact name: Not reported  
Contact address1: Not reported  
Contact address2: Not reported  
Contact city: Not reported  
Contact state: Not reported  
Contact zip: Not reported  
Contact email: Not reported  
Update: 1992-02-27 00:00:00  
Update by: Not reported  
Fac status: CLOSED

Tank ID: 1  
**Tank Status: Tank Removed**  
Status Date: 11/17/1986  
Date Installed: Not reported  
Capacity: 4000.00000  
Contents: Gasoline  
Tank Usage: Not reported  
Tank Leak Detection: Not reported  
Pipe Leak Detection: Not reported  
Latitude: Not reported  
Longitude: Not reported  
Tank construct: Not reported  
Pipe construct: Not reported  
Ptype: Not reported  
Number of compartment: Not reported  
Pipe install date: Not reported  
Pipe leak install date: Not reported  
Submersible sump: N  
Submersible sump install date: Not reported  
Turbine sump: N  
Turbine sump sensor: N  
Intermediate sump: N  
Intermediate sump sensor: N  
Spill bucket installed date: Not reported  
Spill bucket sensor: N  
Overfill protect install: Not reported  
Overfill protect type: Not reported  
Automatic line leak detect: Not reported  
Tank corrosion type: Not reported  
Leak corrosion type: Not reported

Tank ID: 2  
**Tank Status: Tank Removed**  
Status Date: 11/17/1986  
Date Installed: Not reported  
Capacity: 3000.00000  
Contents: Gasoline  
Tank Usage: Not reported  
Tank Leak Detection: Not reported  
Pipe Leak Detection: Not reported  
Latitude: Not reported

Map ID  
Direction  
Distance  
Elevation

MAP FINDINGS

Site

Database(s)

EDR ID Number  
EPA ID Number

**LITWIN MOTOR CO (Continued)**

**U002007575**

Longitude: Not reported  
Tank construct: Not reported  
Pipe construct: Not reported  
Ptype: Not reported  
Number of compartment: Not reported  
Pipe install date: Not reported  
Pipe leak install date: Not reported  
Submersible sump: N  
Submersible sump install date: Not reported  
Turbine sump: N  
Turbine sump sensor: N  
Intermediate sump: N  
Intermediate sump sensor: N  
Spill bucket installed date: Not reported  
Spill bucket sensor: N  
Overfill protect install: Not reported  
Overfill protect type: Not reported  
Automatic line leak detect: Not reported  
Tank corrosion type: Not reported  
Leak corrosion type: Not reported

Tank ID: 3  
**Tank Status: Tank Removed**  
Status Date: 11/17/1986  
Date Installed: Not reported  
Capacity: 2000.00000  
Contents: Gasoline  
Tank Usage: Not reported  
Tank Leak Detection: Not reported  
Pipe Leak Detection: Not reported  
Latitude: Not reported  
Longitude: Not reported  
Tank construct: Not reported  
Pipe construct: Not reported  
Ptype: Not reported  
Number of compartment: Not reported  
Pipe install date: Not reported  
Pipe leak install date: Not reported  
Submersible sump: N  
Submersible sump install date: Not reported  
Turbine sump: N  
Turbine sump sensor: N  
Intermediate sump: N  
Intermediate sump sensor: N  
Spill bucket installed date: Not reported  
Spill bucket sensor: N  
Overfill protect install: Not reported  
Overfill protect type: Not reported  
Automatic line leak detect: Not reported  
Tank corrosion type: Not reported  
Leak corrosion type: Not reported

Tank ID: 4  
**Tank Status: Tank Removed**  
Status Date: 11/17/1986

Map ID  
Direction  
Distance  
Elevation

MAP FINDINGS

Site

Database(s)

EDR ID Number  
EPA ID Number

**LITWIN MOTOR CO (Continued)**

**U002007575**

Date Installed: Not reported  
Capacity: 550.00000  
Contents: Waste Oil  
Tank Usage: Not reported  
Tank Leak Detection: Not reported  
Pipe Leak Detection: Not reported  
Latitude: Not reported  
Longitude: Not reported  
Tank construct: Not reported  
Pipe construct: Not reported  
Ptype: Not reported  
Number of compartment: Not reported  
Pipe install date: Not reported  
Pipe leak install date: Not reported  
Submersible sump: N  
Submersible sump install date: Not reported  
Turbine sump: N  
Turbine sump sensor: N  
Intermediate sump: N  
Intermediate sump sensor: N  
Spill bucket installed date: Not reported  
Spill bucket sensor: N  
Overfill protect install: Not reported  
Overfill protect type: Not reported  
Automatic line leak detect: Not reported  
Tank corrosion type: Not reported  
Leak corrosion type: Not reported

Tank ID: 5  
**Tank Status: Tank Removed**  
Status Date: 11/17/1986  
Date Installed: Not reported  
Capacity: 550.00000  
Contents: Bulk Heati  
Tank Usage: Not reported  
Tank Leak Detection: Not reported  
Pipe Leak Detection: Not reported  
Latitude: Not reported  
Longitude: Not reported  
Tank construct: Not reported  
Pipe construct: Not reported  
Ptype: Not reported  
Number of compartment: Not reported  
Pipe install date: Not reported  
Pipe leak install date: Not reported  
Submersible sump: N  
Submersible sump install date: Not reported  
Turbine sump: N  
Turbine sump sensor: N  
Intermediate sump: N  
Intermediate sump sensor: N  
Spill bucket installed date: Not reported  
Spill bucket sensor: N  
Overfill protect install: Not reported  
Overfill protect type: Not reported  
Automatic line leak detect: Not reported



Map ID  
Direction  
Distance  
Elevation

MAP FINDINGS

Site

Database(s)

EDR ID Number  
EPA ID Number

**LITWIN MOTOR CO (Continued)**

**U002007575**

Tank corrosion type: Not reported  
Leak corrosion type: Not reported

**H46**  
**ENE**  
**1/8-1/4**  
**0.171 mi.**  
**902 ft.**

**A 1 AUTO BROKERS INC**  
**406 ESSEX ST**  
**SALEM, MA 01970**

**RCRA NonGen / NLR**  
**FINDS**  
**ECHO**

**1004717852**  
**MAD985275882**

**Site 4 of 8 in cluster H**

**Relative:**  
**Lower**

RCRA NonGen / NLR:

**Actual:**  
**32 ft.**

Date form received by agency: 01/01/2000  
Facility name: A 1 AUTO BROKERS INC  
Facility address: 406 ESSEX ST  
SALEM, MA 01970  
EPA ID: MAD985275882  
Contact: NADEAN GRAY A  
Contact address: 406 ESSEX ST  
SALEM, MA 01970-0000  
Contact country: US  
Contact telephone: 508-744-2121  
Contact email: Not reported  
EPA Region: 01  
Classification: Non-Generator  
Description: Handler: Non-Generators do not presently generate hazardous waste

**Owner/Operator Summary:**

Owner/operator name: A1 AUTO BROKERS INC  
Owner/operator address: 406 ESSEX ST  
SALEM, MA 01970  
Owner/operator country: US  
Owner/operator telephone: Not reported  
Owner/operator email: Not reported  
Owner/operator fax: Not reported  
Owner/operator extension: Not reported  
Legal status: Private  
Owner/Operator Type: Operator  
Owner/Op start date: 10/21/1988  
Owner/Op end date: Not reported

Owner/operator name: A1 AUTO BROKERS INC  
Owner/operator address: 406 ESSEX ST  
SALEM, MA 01970  
Owner/operator country: US  
Owner/operator telephone: Not reported  
Owner/operator email: Not reported  
Owner/operator fax: Not reported  
Owner/operator extension: Not reported  
Legal status: Private  
Owner/Operator Type: Owner  
Owner/Op start date: 10/21/1988  
Owner/Op end date: Not reported

**Handler Activities Summary:**

U.S. importer of hazardous waste: No  
Mixed waste (haz. and radioactive): No  
Recycler of hazardous waste: No  
Transporter of hazardous waste: No

Map ID  
Direction  
Distance  
Elevation

MAP FINDINGS

Site

Database(s)

EDR ID Number  
EPA ID Number

**A 1 AUTO BROKERS INC (Continued)**

**1004717852**

Treater, storer or disposer of HW: No  
Underground injection activity: No  
On-site burner exemption: No  
Furnace exemption: No  
Used oil fuel burner: No  
Used oil processor: No  
Used oil refiner: No  
Used oil fuel marketer to burner: No  
Used oil Specification marketer: No  
Used oil transfer facility: No  
Used oil transporter: No

Historical Generators:

Date form received by agency: 10/21/1988  
Site name: A 1 AUTO BROKERS INC  
Classification: Conditionally Exempt Small Quantity Generator

Violation Status: No violations found

FINDS:

Registry ID: 110003489109

Environmental Interest/Information System

RCRAInfo is a national information system that supports the Resource Conservation and Recovery Act (RCRA) program through the tracking of events and activities related to facilities that generate, transport, and treat, store, or dispose of hazardous waste. RCRAInfo allows RCRA program staff to track the notification, permit, compliance, and corrective action activities required under RCRA.

MA-EPICS - Massachusetts Environmental Protection Integrated Computer System

[Click this hyperlink](#) while viewing on your computer to access additional FINDS: detail in the EDR Site Report.

ECHO:

Envid: 1004717852  
Registry ID: 110003489109  
DFR URL: <http://echo.epa.gov/detailed-facility-report?fid=110003489109>

H47  
ENE  
1/8-1/4  
0.171 mi.  
902 ft.

LITWIN MOTORS  
406 ESSEX ST  
SALEM, MA 01970  
Site 5 of 8 in cluster H

MA LUST S121826461  
MA RELEASE N/A

Relative:  
Lower

LUST:

Actual:  
32 ft.

Facility:

Release Tracking Number/Current Status: 3-0000726 / RAO  
Status Date: 11/17/2011  
Source Type: UST  
Release Town: SALEM  
Notification Date: 10/15/1988  
Category: NONE

Map ID  
Direction  
Distance  
Elevation

MAP FINDINGS

Site

Database(s)

EDR ID Number  
EPA ID Number

**LITWIN MOTORS (Continued)**

**S121826461**

Associated ID: Not reported  
Phase: PHASE II  
Response Action Outcome: A2 - A permanent solution has been achieved. Contamination has not been reduced to background.  
Oil Or Haz Material: Not reported  
Location Type: COMMERCIAL  
Source: UST

[Click here to access the MA DEP site for this facility:](#)

Chemicals:  
Chemical: UNKNOWN  
Quantity: Not reported

Actions:  
Action Type: Compliance and Enforcement Action  
Action Status: ACOP  
Action Date: 1/3/2008  
Response Action Outcome: A permanent solution has been achieved. Contamination has not been reduced to background.

Action Type: Release Disposition  
Action Status: Valid Transition Site  
Action Date: 10/15/1988  
Response Action Outcome: A permanent solution has been achieved. Contamination has not been reduced to background.

Action Type: Response Action Outcome - RAO  
Action Status: RAO Statement Received  
Action Date: 11/17/2011  
Response Action Outcome: A permanent solution has been achieved. Contamination has not been reduced to background.

Action Type: Compliance and Enforcement Action  
Action Status: Notice of Non-Compliance Issued  
Action Date: 11/28/2006  
Response Action Outcome: A permanent solution has been achieved. Contamination has not been reduced to background.

Action Type: Tier Classification  
Action Status: Tier 2 Classification  
Action Date: 6/30/2008  
Response Action Outcome: A permanent solution has been achieved. Contamination has not been reduced to background.

Action Type: Phase 1  
Action Status: Completion Statement Received  
Action Date: 6/30/2008  
Response Action Outcome: A permanent solution has been achieved. Contamination has not been reduced to background.

Action Type: Tier Classification  
Action Status: Transmittal, Notice, or Notification Received  
Action Date: 6/30/2008

Map ID  
Direction  
Distance  
Elevation

MAP FINDINGS

Site

Database(s)

EDR ID Number  
EPA ID Number

**LITWIN MOTORS (Continued)**

**S121826461**

Response Action Outcome: A permanent solution has been achieved. Contamination has not been reduced to background.

Action Type: Tier Classification  
Action Status: Legal Notice Published  
Action Date: 7/4/2008

Response Action Outcome: A permanent solution has been achieved. Contamination has not been reduced to background.

Action Type: Compliance and Enforcement Action  
Action Status: Notice of Enforcement Conference  
Action Date: 8/10/2007

Response Action Outcome: A permanent solution has been achieved. Contamination has not been reduced to background.

Action Type: Response Action Outcome - RAO  
Action Status: Level I - Technical Screen Audit  
Action Date: 8/8/2012

Response Action Outcome: A permanent solution has been achieved. Contamination has not been reduced to background.

**Release:**

Release Tracking Number/Current Status: 3-0000726 / RAO

Primary ID: Not reported

Official City: SALEM

Notification: 10/15/1988

Category: NONE

Status Date: 11/17/2011

Phase: PHASE II

Response Action Outcome: A2 - A permanent solution has been achieved. Contamination has not been reduced to background.

Oil / Haz Material Type: Not reported

[Click here to access the MA DEP site for this facility:](#)

**Actions:**

Action Type: Compliance and Enforcement Action  
Action Status: ACOP  
Action Date: 1/3/2008

Response Action Outcome: A permanent solution has been achieved. Contamination has not been reduced to background.

Action Type: Release Disposition  
Action Status: Valid Transition Site  
Action Date: 10/15/1988

Response Action Outcome: A permanent solution has been achieved. Contamination has not been reduced to background.

Action Type: Response Action Outcome - RAO  
Action Status: RAO Statement Received  
Action Date: 11/17/2011

Response Action Outcome: A permanent solution has been achieved. Contamination has not been reduced to background.

Action Type: Compliance and Enforcement Action

Map ID  
Direction  
Distance  
Elevation

MAP FINDINGS

Site

Database(s)

EDR ID Number  
EPA ID Number

**LITWIN MOTORS (Continued)**

**S121826461**

Action Status: Notice of Non-Compliance Issued  
Action Date: 11/28/2006  
Response Action Outcome: A permanent solution has been achieved. Contamination has not been reduced to background.

Action Type: Tier Classification  
Action Status: Tier 2 Classification  
Action Date: 6/30/2008  
Response Action Outcome: A permanent solution has been achieved. Contamination has not been reduced to background.

Action Type: Phase 1  
Action Status: Completion Statement Received  
Action Date: 6/30/2008  
Response Action Outcome: A permanent solution has been achieved. Contamination has not been reduced to background.

Action Type: Tier Classification  
Action Status: Transmittal, Notice, or Notification Received  
Action Date: 6/30/2008  
Response Action Outcome: A permanent solution has been achieved. Contamination has not been reduced to background.

Action Type: Tier Classification  
Action Status: Legal Notice Published  
Action Date: 7/4/2008  
Response Action Outcome: A permanent solution has been achieved. Contamination has not been reduced to background.

Action Type: Compliance and Enforcement Action  
Action Status: Notice of Enforcement Conference  
Action Date: 8/10/2007  
Response Action Outcome: A permanent solution has been achieved. Contamination has not been reduced to background.

Action Type: Response Action Outcome - RAO  
Action Status: Level I - Technical Screen Audit  
Action Date: 8/8/2012  
Response Action Outcome: A permanent solution has been achieved. Contamination has not been reduced to background.

Chemicals:  
Chemical: UNKNOWN  
Quantity: Not reported  
Location Type: COMMERCIAL  
Source: UST

**H48**  
**ENE**  
**1/8-1/4**  
**0.171 mi.**  
**902 ft.**

**MULLYS AUTO REPAIR**  
**406 ESSEX ST**  
**SALEM, MA 01970**  
**Site 6 of 8 in cluster H**

**MA HW GEN S113411487**  
**N/A**

**Relative:**  
**Lower**  
**Actual:**  
**32 ft.**

**HW GEN:**  
EPA Id: MV9787412304  
RCRA Generator Status: Not reported  
State Generator Status: SQG-MA

Map ID  
Direction  
Distance  
Elevation

MAP FINDINGS

EDR ID Number  
EPA ID Number

**H49**  
**ENE**  
**1/8-1/4**  
**0.171 mi.**  
**902 ft.**

**MULLYS AUTO REPAIRS**  
**406R ESSEX ST**  
**SALEM, MA**

**Site 7 of 8 in cluster H**

**MA SHWS**  
**MA RELEASE**

**S121826579**  
**N/A**

**Relative:**  
**Lower**

SHWS:

**Actual:**  
**32 ft.**

Release Tracking Number/Current Status: 3-0030814 / RAO  
Release Town: SALEM  
Notification Date: 05/14/2012  
Category: TWO HR  
Associated ID: Not reported  
**Current Status:** **Response Action Outcome**  
Status Date: 07/24/2012  
Phase: Not reported  
Response Action Outcome: A2 - A permanent solution has been achieved. Contamination has not been reduced to background.  
  
Oil Or Haz Material: Oil  
Location Type: AUTO  
Location Type: GARAGE  
Location Type: COMMERCIAL  
Location Type: REPAIR  
Source: FUEL TANK  
Source: VEHICLE

[Click here to access the MA DEP site for this facility:](#)

Chemicals:

Chemical: GASOLINE  
Quantity: 21 gallons  
Chemical: GASOLINE  
Quantity: 10 gallons

Actions:

Action Type: Response Action Outcome - RAO  
Action Status: Level I - Technical Screen Audit  
Action Date: 10/16/2012  
Response Action Outcome: A permanent solution has been achieved. Contamination has not been reduced to background.

Action Type: Immediate Response Action  
Action Status: Level I - Technical Screen Audit  
Action Date: 12/28/2012  
Response Action Outcome: A permanent solution has been achieved. Contamination has not been reduced to background.

Action Type: Immediate Response Action  
Action Status: Oral Approval of Plan or Action  
Action Date: 5/14/2012  
Response Action Outcome: A permanent solution has been achieved. Contamination has not been reduced to background.

Action Type: Release Disposition  
Action Status: Reportable Release under MGL 21E  
Action Date: 5/14/2012  
Response Action Outcome: A permanent solution has been achieved. Contamination has not been reduced to background.



Map ID  
Direction  
Distance  
Elevation

MAP FINDINGS

Site

Database(s)

EDR ID Number  
EPA ID Number

**MULLYS AUTO REPAIRS (Continued)**

**S121826579**

Action Type: A Notice sent to a Potentially Responsible Party (PRP)  
Action Status: A MassDEP piece of correspondence was issued (approvals, NORs, etc.  
Action Date: 6/5/2012  
Response Action Outcome: A permanent solution has been achieved. Contamination has not been reduced to background.

Action Type: RNFE  
Action Status: Transmittal, Notice, or Notification Received  
Action Date: 7/24/2012  
Response Action Outcome: A permanent solution has been achieved. Contamination has not been reduced to background.

Action Type: Response Action Outcome - RAO  
Action Status: RAO Statement Received  
Action Date: 7/24/2012  
Response Action Outcome: A permanent solution has been achieved. Contamination has not been reduced to background.

Action Type: Immediate Response Action  
Action Status: Completion Statement Received  
Action Date: 7/24/2012  
Response Action Outcome: A permanent solution has been achieved. Contamination has not been reduced to background.

Action Type: RNF  
Action Status: Reportable Release under MGL 21E  
Action Date: 7/24/2012  
Response Action Outcome: A permanent solution has been achieved. Contamination has not been reduced to background.

Release Tracking Number/Current Status: 3-0030814 / RAO  
Release Town: SALEM  
Notification Date: 05/14/2012  
Category: TWO HR  
Associated ID: Not reported  
**Current Status:** **Response Action Outcome**  
Status Date: 07/24/2012  
Phase: Not reported  
Response Action Outcome: A2 - A permanent solution has been achieved. Contamination has not been reduced to background.

Oil Or Haz Material: Oil  
Location Type: AUTO  
Location Type: GARAGE  
Location Type: COMMERCIAL  
Location Type: REPAIR  
Source: FUEL TANK  
Source: VEHICLE

[Click here to access the MA DEP site for this facility:](#)

Chemicals:  
Chemical: GASOLINE  
Quantity: 21 gallons  
Chemical: GASOLINE  
Quantity: 10 gallons

Map ID  
Direction  
Distance  
Elevation

MAP FINDINGS

Site

Database(s)

EDR ID Number  
EPA ID Number

**MULLYS AUTO REPAIRS (Continued)**

**S121826579**

Actions:

Action Type: Response Action Outcome - RAO  
Action Status: Level I - Technical Screen Audit  
Action Date: 10/16/2012  
Response Action Outcome: A permanent solution has been achieved. Contamination has not been reduced to background.

Action Type: Immediate Response Action  
Action Status: Level I - Technical Screen Audit  
Action Date: 12/28/2012  
Response Action Outcome: A permanent solution has been achieved. Contamination has not been reduced to background.

Action Type: Immediate Response Action  
Action Status: Oral Approval of Plan or Action  
Action Date: 5/14/2012  
Response Action Outcome: A permanent solution has been achieved. Contamination has not been reduced to background.

Action Type: Release Disposition  
Action Status: Reportable Release under MGL 21E  
Action Date: 5/14/2012  
Response Action Outcome: A permanent solution has been achieved. Contamination has not been reduced to background.

Action Type: A Notice sent to a Potentially Responsible Party (PRP)  
Action Status: A MassDEP piece of correspondence was issued (approvals, NORs, etc.)  
Action Date: 6/5/2012  
Response Action Outcome: A permanent solution has been achieved. Contamination has not been reduced to background.

Action Type: RNFE  
Action Status: Transmittal, Notice, or Notification Received  
Action Date: 7/24/2012  
Response Action Outcome: A permanent solution has been achieved. Contamination has not been reduced to background.

Action Type: Response Action Outcome - RAO  
Action Status: RAO Statement Received  
Action Date: 7/24/2012  
Response Action Outcome: A permanent solution has been achieved. Contamination has not been reduced to background.

Action Type: Immediate Response Action  
Action Status: Completion Statement Received  
Action Date: 7/24/2012  
Response Action Outcome: A permanent solution has been achieved. Contamination has not been reduced to background.

Action Type: RNF  
Action Status: Reportable Release under MGL 21E  
Action Date: 7/24/2012  
Response Action Outcome: A permanent solution has been achieved. Contamination has not been reduced to background.

Map ID  
Direction  
Distance  
Elevation

MAP FINDINGS

Site

Database(s)

EDR ID Number  
EPA ID Number

**MULLYS AUTO REPAIRS (Continued)**

**S121826579**

Release:

Release Tracking Number/Current Status: 3-0030814 / RAO  
Primary ID: Not reported  
Official City: SALEM  
Notification: 05/14/2012  
Category: TWO HR  
Status Date: 07/24/2012  
Phase: Not reported  
Response Action Outcome: A2 - A permanent solution has been achieved. Contamination has not been reduced to background.  
Oil / Haz Material Type: Oil

[Click here to access the MA DEP site for this facility:](#)

Actions:

Action Type: Response Action Outcome - RAO  
Action Status: Level I - Technical Screen Audit  
Action Date: 10/16/2012  
Response Action Outcome: A permanent solution has been achieved. Contamination has not been reduced to background.

Action Type: Immediate Response Action  
Action Status: Level I - Technical Screen Audit  
Action Date: 12/28/2012  
Response Action Outcome: A permanent solution has been achieved. Contamination has not been reduced to background.

Action Type: Immediate Response Action  
Action Status: Oral Approval of Plan or Action  
Action Date: 5/14/2012  
Response Action Outcome: A permanent solution has been achieved. Contamination has not been reduced to background.

Action Type: Release Disposition  
Action Status: Reportable Release under MGL 21E  
Action Date: 5/14/2012  
Response Action Outcome: A permanent solution has been achieved. Contamination has not been reduced to background.

Action Type: A Notice sent to a Potentially Responsible Party (PRP)  
Action Status: A MassDEP piece of correspondence was issued (approvals, NORs, etc.  
Action Date: 6/5/2012  
Response Action Outcome: A permanent solution has been achieved. Contamination has not been reduced to background.

Action Type: RNFE  
Action Status: Transmittal, Notice, or Notification Received  
Action Date: 7/24/2012  
Response Action Outcome: A permanent solution has been achieved. Contamination has not been reduced to background.

Action Type: Response Action Outcome - RAO  
Action Status: RAO Statement Received  
Action Date: 7/24/2012  
Response Action Outcome: A permanent solution has been achieved. Contamination has not been reduced to background.

Map ID  
Direction  
Distance  
Elevation

MAP FINDINGS

Site

Database(s)

EDR ID Number  
EPA ID Number

**MULLYS AUTO REPAIRS (Continued)**

**S121826579**

Action Type: Immediate Response Action  
Action Status: Completion Statement Received  
Action Date: 7/24/2012  
Response Action Outcome: A permanent solution has been achieved. Contamination has not been reduced to background.

Action Type: RNF  
Action Status: Reportable Release under MGL 21E  
Action Date: 7/24/2012  
Response Action Outcome: A permanent solution has been achieved. Contamination has not been reduced to background.

Chemicals:  
Chemical: GASOLINE  
Quantity: 21 gallons  
Chemical: GASOLINE  
Quantity: 10 gallons  
Location Type: AUTO  
Location Type: GARAGE  
Location Type: COMMERCIAL  
Location Type: REPAIR  
Source: FUEL TANK  
Source: VEHICLE

**I50**  
**North**  
**1/8-1/4**  
**0.177 mi.**  
**936 ft.**

**FLYNN TAN**  
**70 TO 92 BOSTON STREET**  
**SALEM, MA**

**SEMS-ARCHIVE** **1001216944**  
**PRP** **MA0002333433**

**Site 3 of 3 in cluster I**

**Relative:**  
**Lower**

**Actual:**  
**35 ft.**

SEMS Archive:  
Site ID: 102960  
EPA ID: MA0002333433  
Cong District: 6  
FIPS Code: 25009  
FF: N  
NPL: Not on the NPL  
Non NPL Status: Removal Only Site (No Site Assessment Work Needed)  
Latitude: 42.51939999999997  
Longitude: -70.90999999999997

**SEMS Archive Detail:**

Region: 1  
Site ID: 102960  
EPA ID: MA0002333433  
Site Name: FLYNN TAN  
NPL: N  
FF: N  
OU: 0  
Action Code: VS  
Action Name: ARCH SITE  
SEQ: 1  
Start Date: Not reported  
Finish Date: 2004-09-13 00:00:00  
Qual: Not reported  
Current Action Lead: EPA Perf In-Hse

Region: 1

Map ID  
Direction  
Distance  
Elevation

MAP FINDINGS

Site

Database(s)

EDR ID Number  
EPA ID Number

**FLYNNTAN (Continued)**

**1001216944**

Site ID: 102960  
EPA ID: MA0002333433  
Site Name: FLYNNTAN  
NPL: N  
FF: N  
OU: 0  
Action Code: RV  
Action Name: RMVL  
SEQ: 1  
Start Date: 1998-07-06 00:00:00  
Finish Date: 1998-10-27 00:00:00  
Qual: C  
Current Action Lead: EPA Perf

Region: 1  
Site ID: 102960  
EPA ID: MA0002333433  
Site Name: FLYNNTAN  
NPL: N  
FF: N  
OU: 0  
Action Code: AR  
Action Name: ADMIN REC  
SEQ: 1  
Start Date: 1998-09-16 00:00:00  
Finish Date: Not reported  
Qual: V  
Current Action Lead: EPA Perf

Region: 1  
Site ID: 102960  
EPA ID: MA0002333433  
Site Name: FLYNNTAN  
NPL: N  
FF: N  
OU: 0  
Action Code: RS  
Action Name: RV ASSESS  
SEQ: 1  
Start Date: 1998-04-07 00:00:00  
Finish Date: 1998-04-28 00:00:00  
Qual: Not reported  
Current Action Lead: EPA Perf

PRP:  
PRP Name: SALEM REALTY, LLC

Map ID  
Direction  
Distance  
Elevation

MAP FINDINGS

Site

Database(s)

EDR ID Number  
EPA ID Number

H51  
ENE  
1/8-1/4  
0.182 mi.  
960 ft.

COOPER'S GARAGE  
405 A ESSEX ST  
SALEM, MA 01970

MA UST

U002007298  
N/A

Site 8 of 8 in cluster H

Relative:  
Lower

UST:

Actual:  
33 ft.

Facility:

Facility ID: 40799  
Owner Id: 8256  
Owner: DONALD KOLEMAN COOPER'S REALT  
Owner Address: 328 ESSEX ST  
Owner City,St,Zip: SALEM, MA 01970  
Telephone: Not reported  
Description: Not reported  
Facility address 2: Not reported  
Owner address 2: Not reported  
Latitude: 42.51788  
Longitude: -70.90495  
Contact name: Not reported  
Contact address1: Not reported  
Contact address2: Not reported  
Contact city: Not reported  
Contact state: Not reported  
Contact zip: Not reported  
Contact email: Not reported  
Update: 2003-11-06 00:00:00  
Update by: Not reported  
Fac status: CLOSED

Tank ID: 1  
**Tank Status: Tank Removed**  
Status Date: 01/14/1988  
Date Installed: 01/01/1974  
Capacity: 4000.00000  
Contents: Gasoline  
Tank Usage: Not reported  
Tank Leak Detection: Not reported  
Pipe Leak Detection: Not reported  
Latitude: Not reported  
Longitude: Not reported  
Tank construct: Not reported  
Pipe construct: Not reported  
Ptype: Not reported  
Number of compartment: Not reported  
Pipe install date: Not reported  
Pipe leak install date: Not reported  
Submersible sump: N  
Submersible sump install date: Not reported  
Turbine sump: N  
Turbine sump sensor: N  
Intermediate sump: N  
Intermediate sump sensor: N  
Spill bucket installed date: Not reported  
Spill bucket sensor: N  
Overfill protect install: Not reported  
Overfill protect type: Not reported  
Automatic line leak detect: Not reported



Map ID  
Direction  
Distance  
Elevation

MAP FINDINGS

Site

Database(s)

EDR ID Number  
EPA ID Number

**COOPER'S GARAGE (Continued)**

**U002007298**

Tank corrosion type: Not reported  
Leak corrosion type: Not reported

Tank ID: 2  
**Tank Status: Tank Removed**  
Status Date: 01/14/1988  
Date Installed: 01/01/1974  
Capacity: 4000.00000  
Contents: Gasoline  
Tank Usage: Not reported  
Tank Leak Detection: Not reported  
Pipe Leak Detection: Not reported  
Latitude: Not reported  
Longitude: Not reported  
Tank construct: Not reported  
Pipe construct: Not reported  
Ptype: Not reported  
Number of compartment: Not reported  
Pipe install date: Not reported  
Pipe leak install date: Not reported  
Submersible sump: N  
Submersible sump install date: Not reported  
Turbine sump: N  
Turbine sump sensor: N  
Intermediate sump: N  
Intermediate sump sensor: N  
Spill bucket installed date: Not reported  
Spill bucket sensor: N  
Overfill protect install: Not reported  
Overfill protect type: Not reported  
Automatic line leak detect: Not reported  
Tank corrosion type: Not reported  
Leak corrosion type: Not reported

Tank ID: 3  
**Tank Status: Tank Removed**  
Status Date: 01/14/1988  
Date Installed: Not reported  
Capacity: 4000.00000  
Contents: Waste Oil  
Tank Usage: Not reported  
Tank Leak Detection: Not reported  
Pipe Leak Detection: Not reported  
Latitude: Not reported  
Longitude: Not reported  
Tank construct: Not reported  
Pipe construct: Not reported  
Ptype: Not reported  
Number of compartment: Not reported  
Pipe install date: Not reported  
Pipe leak install date: Not reported  
Submersible sump: N  
Submersible sump install date: Not reported  
Turbine sump: N  
Turbine sump sensor: N

Map ID  
Direction  
Distance  
Elevation

MAP FINDINGS

Site

Database(s)

EDR ID Number  
EPA ID Number

**COOPER'S GARAGE (Continued)**

**U002007298**

Intermediate sump: N  
Intermediate sump sensor: N  
Spill bucket installed date: Not reported  
Spill bucket sensor: N  
Overfill protect install: Not reported  
Overfill protect type: Not reported  
Automatic line leak detect: Not reported  
Tank corrosion type: Not reported  
Leak corrosion type: Not reported

Tank ID: 4  
**Tank Status: Tank Removed**  
Status Date: 01/14/1988  
Date Installed: Not reported  
Capacity: 4000.00000  
Contents: Unregulate  
Tank Usage: Not reported  
Tank Leak Detection: Not reported  
Pipe Leak Detection: Not reported  
Latitude: Not reported  
Longitude: Not reported  
Tank construct: Not reported  
Pipe construct: Not reported  
Ptype: Not reported  
Number of compartment: Not reported  
Pipe install date: Not reported  
Pipe leak install date: Not reported  
Submersible sump: N  
Submersible sump install date: Not reported  
Turbine sump: N  
Turbine sump sensor: N  
Intermediate sump: N  
Intermediate sump sensor: N  
Spill bucket installed date: Not reported  
Spill bucket sensor: N  
Overfill protect install: Not reported  
Overfill protect type: Not reported  
Automatic line leak detect: Not reported  
Tank corrosion type: Not reported  
Leak corrosion type: Not reported

52  
NE  
1/8-1/4  
0.189 mi.  
999 ft.

**N PINE ST  
FOWLER ST  
SALEM, MA**

**MA LAST S103811496  
MA RELEASE N/A**

**Relative:  
Lower**

**LAST:**

**Actual:  
31 ft.**

Release Tracking Number/Current Status: 3-0011389 / RAO  
Source Type: AST  
Release Town: SALEM  
Notification Date: 07/27/1994  
Category: TWO HR  
Associated ID: Not reported  
Status Date: 03/22/2004  
Phase: Not reported  
Response Action Outcome: A1 - A permanent solution has been achieved. Contamination has been

Map ID  
Direction  
Distance  
Elevation

MAP FINDINGS

Site

Database(s)

EDR ID Number  
EPA ID Number

**N PINE ST (Continued)**

**S103811496**

Oil Or Haz Material:	reduced to background or a threat of release has been eliminated. Oil
Chemicals:	
Chemical:	WASTE OIL
Quantity:	10 gallons
Location Type:	ROADWAY
Source:	AST
Actions:	
Action Type:	RAO - DEP Lead
Action Status:	RAO Statement Received
Action Date:	3/22/2004
Response Action Outcome:	A permanent solution has been achieved. Contamination has been reduced to background or a threat of release has been eliminated.
Action Type:	Release Disposition
Action Status:	Reportable Release under MGL 21E
Action Date:	7/22/1995
Response Action Outcome:	A permanent solution has been achieved. Contamination has been reduced to background or a threat of release has been eliminated.
Action Type:	Immediate Response Action
Action Status:	Oral Approval of Plan or Action
Action Date:	7/27/1994
Response Action Outcome:	A permanent solution has been achieved. Contamination has been reduced to background or a threat of release has been eliminated.
Action Type:	A Notice sent to a Potentially Responsible Party (PRP)
Action Status:	A MassDEP piece of correspondence was issued (approvals, NORs, etc.
Action Date:	7/27/1994
Response Action Outcome:	A permanent solution has been achieved. Contamination has been reduced to background or a threat of release has been eliminated.
Action Type:	Release Disposition
Action Status:	Reportable Release under MGL 21E
Action Date:	7/27/1994
Response Action Outcome:	A permanent solution has been achieved. Contamination has been reduced to background or a threat of release has been eliminated.
Action Type:	RLFA
Action Status:	FOLFLD
Action Date:	7/27/1994
Response Action Outcome:	A permanent solution has been achieved. Contamination has been reduced to background or a threat of release has been eliminated.
Action Type:	Release Disposition
Action Status:	Reportable Release under MGL 21E
Action Date:	8/5/1994
Response Action Outcome:	A permanent solution has been achieved. Contamination has been reduced to background or a threat of release has been eliminated.
Release:	
Release Tracking Number/Current Status:	3-0011389 / RAO
Primary ID:	Not reported
Official City:	SALEM
Notification:	07/27/1994

Map ID  
Direction  
Distance  
Elevation

MAP FINDINGS

Site

Database(s)

EDR ID Number  
EPA ID Number

**N PINE ST (Continued)**

**S103811496**

Category: TWO HR  
Status Date: 03/22/2004  
Phase: Not reported  
Response Action Outcome: A1 - A permanent solution has been achieved. Contamination has been reduced to background or a threat of release has been eliminated.  
Oil / Haz Material Type: Oil

[Click here to access the MA DEP site for this facility:](#)

**Actions:**

Action Type: RAO - DEP Lead  
Action Status: RAO Statement Received  
Action Date: 3/22/2004  
Response Action Outcome: A permanent solution has been achieved. Contamination has been reduced to background or a threat of release has been eliminated.

Action Type: Release Disposition  
Action Status: Reportable Release under MGL 21E  
Action Date: 7/22/1995  
Response Action Outcome: A permanent solution has been achieved. Contamination has been reduced to background or a threat of release has been eliminated.

Action Type: Immediate Response Action  
Action Status: Oral Approval of Plan or Action  
Action Date: 7/27/1994  
Response Action Outcome: A permanent solution has been achieved. Contamination has been reduced to background or a threat of release has been eliminated.

Action Type: A Notice sent to a Potentially Responsible Party (PRP)  
Action Status: A MassDEP piece of correspondence was issued (approvals, NORs, etc.  
Action Date: 7/27/1994  
Response Action Outcome: A permanent solution has been achieved. Contamination has been reduced to background or a threat of release has been eliminated.

Action Type: Release Disposition  
Action Status: Reportable Release under MGL 21E  
Action Date: 7/27/1994  
Response Action Outcome: A permanent solution has been achieved. Contamination has been reduced to background or a threat of release has been eliminated.

Action Type: RLFA  
Action Status: FOLFLD  
Action Date: 7/27/1994  
Response Action Outcome: A permanent solution has been achieved. Contamination has been reduced to background or a threat of release has been eliminated.

Action Type: Release Disposition  
Action Status: Reportable Release under MGL 21E  
Action Date: 8/5/1994  
Response Action Outcome: A permanent solution has been achieved. Contamination has been reduced to background or a threat of release has been eliminated.

**Chemicals:**

Chemical: WASTE OIL  
Quantity: 10 gallons  
Location Type: ROADWAY

Map ID  
Direction  
Distance  
Elevation

MAP FINDINGS

Site

Database(s)

EDR ID Number  
EPA ID Number

**N PINE ST (Continued)**

**S103811496**

Source: AST

**J53  
WNW  
1/8-1/4  
0.196 mi.  
1033 ft.**

**NO 2 FUEL OIL RELEASE  
CRESCENT DR  
SALEM, MA 01970**

**MA SHWS S106344044  
MA RELEASE N/A**

**Site 1 of 2 in cluster J**

**Relative:  
Higher  
Actual:  
56 ft.**

**SHWS:**

Release Tracking Number/Current Status: 3-0023636 / RAO  
Release Town: SALEM  
Notification Date: 02/26/2004  
Category: TWO HR  
Associated ID: Not reported  
**Current Status: Response Action Outcome**  
Status Date: 03/09/2005  
Phase: Not reported  
Response Action Outcome: A2 - A permanent solution has been achieved. Contamination has not been reduced to background.  
  
Oil Or Haz Material: Oil  
Location Type: ROADWAY  
Location Type: WATERBODY  
Source: TANKER

[Click here to access the MA DEP site for this facility:](#)

**Chemicals:**

Chemical: FUEL OIL #2  
Quantity: 1200 gallons  
Chemical: #2 FUEL OIL  
Quantity: 1200 gallons

**Actions:**

Action Type: Immediate Response Action  
Action Status: Completion Statement Received  
Action Date: 11/12/2004  
Response Action Outcome: A permanent solution has been achieved. Contamination has not been reduced to background.

Action Type: Immediate Response Action  
Action Status: Status or Interim Report Received  
Action Date: 11/12/2004  
Response Action Outcome: A permanent solution has been achieved. Contamination has not been reduced to background.

Action Type: Response Action Outcome - RAO  
Action Status: Fee Received - FMCRA Use Only  
Action Date: 2/23/2005  
Response Action Outcome: A permanent solution has been achieved. Contamination has not been reduced to background.

Action Type: Immediate Response Action  
Action Status: Oral Approval of Plan or Action  
Action Date: 2/26/2004  
Response Action Outcome: A permanent solution has been achieved. Contamination has not been reduced to background.

Map ID  
Direction  
Distance  
Elevation

MAP FINDINGS

Site

Database(s)

EDR ID Number  
EPA ID Number

**NO 2 FUEL OIL RELEASE (Continued)**

**S106344044**

Action Type:	A Notice sent to a Potentially Responsible Party (PRP)
Action Status:	FLDISS
Action Date:	2/26/2004
Response Action Outcome:	A permanent solution has been achieved. Contamination has not been reduced to background.
Action Type:	Release Disposition
Action Status:	Reportable Release under MGL 21E
Action Date:	2/26/2004
Response Action Outcome:	A permanent solution has been achieved. Contamination has not been reduced to background.
Action Type:	RLFA
Action Status:	FLDRUN
Action Date:	2/27/2004
Response Action Outcome:	A permanent solution has been achieved. Contamination has not been reduced to background.
Action Type:	RLFA
Action Status:	FLDRUN
Action Date:	2/28/2004
Response Action Outcome:	A permanent solution has been achieved. Contamination has not been reduced to background.
Action Type:	A Notice sent to a Potentially Responsible Party (PRP)
Action Status:	A MassDEP piece of correspondence was issued (approvals, NORs, etc.
Action Date:	3/1/2004
Response Action Outcome:	A permanent solution has been achieved. Contamination has not been reduced to background.
Action Type:	RLFA
Action Status:	FLDRUN
Action Date:	3/20/2004
Response Action Outcome:	A permanent solution has been achieved. Contamination has not been reduced to background.
Action Type:	Immediate Response Action
Action Status:	Oral Approval of a Modified Plan
Action Date:	3/22/2004
Response Action Outcome:	A permanent solution has been achieved. Contamination has not been reduced to background.
Action Type:	RLFA
Action Status:	FOLOFF
Action Date:	3/29/2004
Response Action Outcome:	A permanent solution has been achieved. Contamination has not been reduced to background.
Action Type:	RLFA
Action Status:	FLDRAN
Action Date:	3/31/2004
Response Action Outcome:	A permanent solution has been achieved. Contamination has not been reduced to background.
Action Type:	Release Disposition
Action Status:	Reportable Release under MGL 21E
Action Date:	3/31/2004



Map ID  
Direction  
Distance  
Elevation

MAP FINDINGS

Site

Database(s)

EDR ID Number  
EPA ID Number

**NO 2 FUEL OIL RELEASE (Continued)**

**S106344044**

Response Action Outcome: A permanent solution has been achieved. Contamination has not been reduced to background.

Action Type: Response Action Outcome - RAO

Action Status: RAO Statement Received

Action Date: 3/9/2005

Response Action Outcome: A permanent solution has been achieved. Contamination has not been reduced to background.

Action Type: RNF

Action Status: Reportable Release under MGL 21E

Action Date: 5/3/2004

Response Action Outcome: A permanent solution has been achieved. Contamination has not been reduced to background.

Action Type: Immediate Response Action

Action Status: Written Plan Received

Action Date: 5/3/2004

Response Action Outcome: A permanent solution has been achieved. Contamination has not been reduced to background.

**Release:**

Release Tracking Number/Current Status: 3-0023636 / RAO

Primary ID: Not reported

Official City: SALEM

Notification: 02/26/2004

Category: TWO HR

Status Date: 03/09/2005

Phase: Not reported

Response Action Outcome: A2 - A permanent solution has been achieved. Contamination has not been reduced to background.

Oil / Haz Material Type: Oil

[Click here to access the MA DEP site for this facility:](#)

**Actions:**

Action Type: Immediate Response Action

Action Status: Completion Statement Received

Action Date: 11/12/2004

Response Action Outcome: A permanent solution has been achieved. Contamination has not been reduced to background.

Action Type: Immediate Response Action

Action Status: Status or Interim Report Received

Action Date: 11/12/2004

Response Action Outcome: A permanent solution has been achieved. Contamination has not been reduced to background.

Action Type: Response Action Outcome - RAO

Action Status: Fee Received - FMCRA Use Only

Action Date: 2/23/2005

Response Action Outcome: A permanent solution has been achieved. Contamination has not been reduced to background.

Action Type: Immediate Response Action

Map ID  
Direction  
Distance  
Elevation

MAP FINDINGS

Site

Database(s)

EDR ID Number  
EPA ID Number

**NO 2 FUEL OIL RELEASE (Continued)**

**S106344044**

Action Status:	Oral Approval of Plan or Action
Action Date:	2/26/2004
Response Action Outcome:	A permanent solution has been achieved. Contamination has not been reduced to background.
Action Type:	A Notice sent to a Potentially Responsible Party (PRP)
Action Status:	FLDISS
Action Date:	2/26/2004
Response Action Outcome:	A permanent solution has been achieved. Contamination has not been reduced to background.
Action Type:	Release Disposition
Action Status:	Reportable Release under MGL 21E
Action Date:	2/26/2004
Response Action Outcome:	A permanent solution has been achieved. Contamination has not been reduced to background.
Action Type:	RLFA
Action Status:	FLDRUN
Action Date:	2/27/2004
Response Action Outcome:	A permanent solution has been achieved. Contamination has not been reduced to background.
Action Type:	RLFA
Action Status:	FLDRUN
Action Date:	2/28/2004
Response Action Outcome:	A permanent solution has been achieved. Contamination has not been reduced to background.
Action Type:	A Notice sent to a Potentially Responsible Party (PRP)
Action Status:	A MassDEP piece of correspondence was issued (approvals, NORs, etc.
Action Date:	3/1/2004
Response Action Outcome:	A permanent solution has been achieved. Contamination has not been reduced to background.
Action Type:	RLFA
Action Status:	FLDRUN
Action Date:	3/20/2004
Response Action Outcome:	A permanent solution has been achieved. Contamination has not been reduced to background.
Action Type:	Immediate Response Action
Action Status:	Oral Approval of a Modified Plan
Action Date:	3/22/2004
Response Action Outcome:	A permanent solution has been achieved. Contamination has not been reduced to background.
Action Type:	RLFA
Action Status:	FOLOFF
Action Date:	3/29/2004
Response Action Outcome:	A permanent solution has been achieved. Contamination has not been reduced to background.
Action Type:	RLFA
Action Status:	FLDRAN
Action Date:	3/31/2004
Response Action Outcome:	A permanent solution has been achieved. Contamination has not been

Map ID  
Direction  
Distance  
Elevation

MAP FINDINGS

Site

Database(s)

EDR ID Number  
EPA ID Number

**NO 2 FUEL OIL RELEASE (Continued)**

**S106344044**

reduced to background.

Action Type: Release Disposition  
Action Status: Reportable Release under MGL 21E  
Action Date: 3/31/2004  
Response Action Outcome: A permanent solution has been achieved. Contamination has not been reduced to background.

Action Type: Response Action Outcome - RAO  
Action Status: RAO Statement Received  
Action Date: 3/9/2005  
Response Action Outcome: A permanent solution has been achieved. Contamination has not been reduced to background.

Action Type: RNF  
Action Status: Reportable Release under MGL 21E  
Action Date: 5/3/2004  
Response Action Outcome: A permanent solution has been achieved. Contamination has not been reduced to background.

Action Type: Immediate Response Action  
Action Status: Written Plan Received  
Action Date: 5/3/2004  
Response Action Outcome: A permanent solution has been achieved. Contamination has not been reduced to background.

Chemicals:  
Chemical: FUEL OIL #2  
Quantity: 1200 gallons  
Chemical: #2 FUEL OIL  
Quantity: 1200 gallons  
Location Type: ROADWAY  
Location Type: WATERBODY  
Source: TANKER

54  
SW  
1/8-1/4  
0.201 mi.  
1062 ft.

**NO LOCATION AID  
49 VALLEY STREET  
SALEM, MA 01970**

**MA SHWS S117964733  
MA RELEASE N/A**

**Relative:  
Higher  
Actual:  
80 ft.**

SHWS:  
Release Tracking Number/Current Status: 3-0032810 / PSNC  
Release Town: SALEM  
Notification Date: 04/13/2015  
Category: TWO HR  
Associated ID: Not reported  
**Current Status: PSNC**  
Status Date: 06/09/2015  
Phase: Not reported  
Response Action Outcome: PN - PN  
Oil Or Haz Material: Oil  
Location Type: RESIDENTIAL  
Source: HOSE

[Click here to access the MA DEP site for this facility:](#)

Map ID  
Direction  
Distance  
Elevation

MAP FINDINGS

Site

Database(s)

EDR ID Number  
EPA ID Number

**NO LOCATION AID (Continued)**

**S117964733**

Chemicals:

Chemical: #2 FUEL OIL  
Quantity: 16 gallons

Actions:

Action Type: Immediate Response Action  
Action Status: Oral Approval of Plan or Action  
Action Date: 4/13/2015  
Response Action Outcome: PN

Action Type: Release Disposition  
Action Status: Reportable Release under MGL 21E  
Action Date: 4/13/2015  
Response Action Outcome: PN

Action Type: A Notice sent to a Potentially Responsible Party (PRP)  
Action Status: A MassDEP piece of correspondence was issued (approvals, NORs, etc.  
Action Date: 4/24/2015  
Response Action Outcome: PN

Action Type: Response Action Outcome - RAO  
Action Status: PSNRCD  
Action Date: 6/9/2015  
Response Action Outcome: PN

Action Type: RNFE  
Action Status: Transmittal, Notice, or Notification Received  
Action Date: 6/9/2015  
Response Action Outcome: PN

Action Type: RNF  
Action Status: Reportable Release under MGL 21E  
Action Date: 6/9/2015  
Response Action Outcome: PN

Release:

Release Tracking Number/Current Status: 3-0032810 / PSNC  
Primary ID: Not reported  
Official City: SALEM  
Notification: 04/13/2015  
Category: TWO HR  
Status Date: 06/09/2015  
Phase: Not reported  
Response Action Outcome: PN - PN  
Oil / Haz Material Type: Oil

[Click here to access the MA DEP site for this facility:](#)

Actions:

Action Type: Immediate Response Action  
Action Status: Oral Approval of Plan or Action  
Action Date: 4/13/2015  
Response Action Outcome: PN

Action Type: Release Disposition

Map ID  
Direction  
Distance  
Elevation

MAP FINDINGS

Site

Database(s)

EDR ID Number  
EPA ID Number

**NO LOCATION AID (Continued)**

**S117964733**

Action Status: Reportable Release under MGL 21E  
Action Date: 4/13/2015  
Response Action Outcome: PN

Action Type: A Notice sent to a Potentially Responsible Party (PRP)  
Action Status: A MassDEP piece of correspondence was issued (approvals, NORs, etc.)  
Action Date: 4/24/2015  
Response Action Outcome: PN

Action Type: Response Action Outcome - RAO  
Action Status: PSNRCD  
Action Date: 6/9/2015  
Response Action Outcome: PN

Action Type: RNFE  
Action Status: Transmittal, Notice, or Notification Received  
Action Date: 6/9/2015  
Response Action Outcome: PN

Action Type: RNF  
Action Status: Reportable Release under MGL 21E  
Action Date: 6/9/2015  
Response Action Outcome: PN

Chemicals:  
Chemical: #2 FUEL OIL  
Quantity: 16 gallons  
Location Type: RESIDENTIAL  
Source: HOSE

**K55**  
**North**  
**1/8-1/4**  
**0.206 mi.**  
**1090 ft.**

**NO LOCATION AID**  
**28 GOODHUE STREET**  
**SALEM, MA 01970**  
**Site 1 of 4 in cluster K**

**MA SHWS**  
**MA LUST**  
**MA RELEASE**  
**S114004807**  
**N/A**

**Relative:**  
**Lower**

**Actual:**  
**16 ft.**

SHWS:  
Release Tracking Number/Current Status: 3-0031744 / PSNC  
Release Town: SALEM  
Notification Date: 09/03/2013  
Category: TWO HR  
Associated ID: Not reported  
**Current Status:** **PSNC**  
Status Date: 01/14/2016  
Phase: PHASE II  
Response Action Outcome: PN - PN  
Oil Or Haz Material: Hazardous Material  
Location Type: COMMERCIAL  
Location Type: OPENSOURCE  
Source: UST  
Source: USTOTHER  
Source: TANK

[Click here to access the MA DEP site for this facility:](#)

Map ID  
Direction  
Distance  
Elevation

MAP FINDINGS

Site

Database(s)

EDR ID Number  
EPA ID Number

**NO LOCATION AID (Continued)**

**S114004807**

Chemicals:

Chemical: ACETONE  
Quantity: 1 gallons

Actions:

Action Type: Response Action Outcome - RAO  
Action Status: PSNRCD  
Action Date: 1/14/2016  
Response Action Outcome: PN

Action Type: Tier Classification  
Action Status: Legal Notice Published  
Action Date: 1/18/2016  
Response Action Outcome: PN

Action Type: RNF  
Action Status: Reportable Release under MGL 21E  
Action Date: 11/4/2013  
Response Action Outcome: PN

Action Type: Immediate Response Action  
Action Status: Completion Statement Received  
Action Date: 11/4/2013  
Response Action Outcome: PN

Action Type: RNFE  
Action Status: Transmittal, Notice, or Notification Received  
Action Date: 11/4/2013  
Response Action Outcome: PN

Action Type: Immediate Response Action  
Action Status: Level I - Technical Screen Audit  
Action Date: 7/24/2014  
Response Action Outcome: PN

Action Type: A Notice sent to a Potentially Responsible Party (PRP)  
Action Status: ALSent  
Action Date: 7/9/2014  
Response Action Outcome: PN

Action Type: A Notice sent to a Potentially Responsible Party (PRP)  
Action Status: A MassDEP piece of correspondence was issued (approvals, NORs, etc.  
Action Date: 9/20/2013  
Response Action Outcome: PN

Action Type: Immediate Response Action  
Action Status: Oral Approval of Plan or Action  
Action Date: 9/3/2013  
Response Action Outcome: PN

Action Type: Release Disposition  
Action Status: Reportable Release under MGL 21E  
Action Date: 9/3/2013  
Response Action Outcome: PN

Action Type: Tier Classification  
Action Status: Tier 2 Classification



Map ID  
Direction  
Distance  
Elevation

MAP FINDINGS

Site

Database(s)

EDR ID Number  
EPA ID Number

**NO LOCATION AID (Continued)**

**S114004807**

Action Date: 9/3/2014  
Response Action Outcome: PN  
  
Action Type: Phase 1  
Action Status: Completion Statement Received  
Action Date: 9/3/2014  
Response Action Outcome: PN  
  
Action Type: Tier Classification  
Action Status: Transmittal, Notice, or Notification Received  
Action Date: 9/3/2014  
Response Action Outcome: PN

**LUST:**

**Facility:**

Release Tracking Number/Current Status: 3-0031744 / PSNC  
Status Date: 01/14/2016  
Source Type: UST  
Release Town: SALEM  
Notification Date: 09/03/2013  
Category: TWO HR  
Associated ID: Not reported  
Phase: PHASE II  
Response Action Outcome: PN - PN  
Oil Or Haz Material: Hazardous Material

Location Type: COMMERCIAL  
Location Type: OPENSOURCE  
Source: UST  
Source: USTOTHER  
Source: TANK

[Click here to access the MA DEP site for this facility:](#)

**Chemicals:**

Chemical: ACETONE  
Quantity: 1 gallons

**Actions:**

Action Type: Response Action Outcome - RAO  
Action Status: PSNRCD  
Action Date: 1/14/2016  
Response Action Outcome: PN

Action Type: Tier Classification  
Action Status: Legal Notice Published  
Action Date: 1/18/2016  
Response Action Outcome: PN

Action Type: RNF  
Action Status: Reportable Release under MGL 21E  
Action Date: 11/4/2013  
Response Action Outcome: PN

Map ID  
Direction  
Distance  
Elevation

MAP FINDINGS

Site

Database(s)

EDR ID Number  
EPA ID Number

**NO LOCATION AID (Continued)**

**S114004807**

Action Type:	Immediate Response Action
Action Status:	Completion Statement Received
Action Date:	11/4/2013
Response Action Outcome:	PN
Action Type:	RNFE
Action Status:	Transmittal, Notice, or Notification Received
Action Date:	11/4/2013
Response Action Outcome:	PN
Action Type:	Immediate Response Action
Action Status:	Level I - Technical Screen Audit
Action Date:	7/24/2014
Response Action Outcome:	PN
Action Type:	A Notice sent to a Potentially Responsible Party (PRP)
Action Status:	ALSENT
Action Date:	7/9/2014
Response Action Outcome:	PN
Action Type:	A Notice sent to a Potentially Responsible Party (PRP)
Action Status:	A MassDEP piece of correspondence was issued (approvals, NORs, etc.
Action Date:	9/20/2013
Response Action Outcome:	PN
Action Type:	Immediate Response Action
Action Status:	Oral Approval of Plan or Action
Action Date:	9/3/2013
Response Action Outcome:	PN
Action Type:	Release Disposition
Action Status:	Reportable Release under MGL 21E
Action Date:	9/3/2013
Response Action Outcome:	PN
Action Type:	Tier Classification
Action Status:	Tier 2 Classification
Action Date:	9/3/2014
Response Action Outcome:	PN
Action Type:	Phase 1
Action Status:	Completion Statement Received
Action Date:	9/3/2014
Response Action Outcome:	PN
Action Type:	Tier Classification
Action Status:	Transmittal, Notice, or Notification Received
Action Date:	9/3/2014
Response Action Outcome:	PN

Facility:

Release Tracking Number/Current Status: 3-0031744 / PSNC  
Status Date: 01/14/2016  
Source Type: USTOTHER  
Release Town: SALEM  
Notification Date: 09/03/2013

Map ID  
Direction  
Distance  
Elevation

MAP FINDINGS

Site

Database(s)

EDR ID Number  
EPA ID Number

**NO LOCATION AID (Continued)**

**S114004807**

Category: TWO HR  
Associated ID: Not reported  
Phase: PHASE II  
Response Action Outcome: PN - PN  
Oil Or Haz Material: Hazardous Material

Location Type: COMMERCIAL  
Location Type: OPENSOURCE  
Source: UST  
Source: USTOTHER  
Source: TANK

[Click here to access the MA DEP site for this facility:](#)

Chemicals:  
Chemical: ACETONE  
Quantity: 1 gallons

Actions:  
Action Type: Response Action Outcome - RAO  
Action Status: PSNRCD  
Action Date: 1/14/2016  
Response Action Outcome: PN

Action Type: Tier Classification  
Action Status: Legal Notice Published  
Action Date: 1/18/2016  
Response Action Outcome: PN

Action Type: RNF  
Action Status: Reportable Release under MGL 21E  
Action Date: 11/4/2013  
Response Action Outcome: PN

Action Type: Immediate Response Action  
Action Status: Completion Statement Received  
Action Date: 11/4/2013  
Response Action Outcome: PN

Action Type: RNFE  
Action Status: Transmittal, Notice, or Notification Received  
Action Date: 11/4/2013  
Response Action Outcome: PN

Action Type: Immediate Response Action  
Action Status: Level I - Technical Screen Audit  
Action Date: 7/24/2014  
Response Action Outcome: PN

Action Type: A Notice sent to a Potentially Responsible Party (PRP)  
Action Status: ALSENT  
Action Date: 7/9/2014  
Response Action Outcome: PN

Action Type: A Notice sent to a Potentially Responsible Party (PRP)

Map ID  
Direction  
Distance  
Elevation

MAP FINDINGS

Site

Database(s)

EDR ID Number  
EPA ID Number

**NO LOCATION AID (Continued)**

**S114004807**

Action Status: A MassDEP piece of correspondence was issued (approvals, NORs, etc.  
Action Date: 9/20/2013  
Response Action Outcome: PN

Action Type: Immediate Response Action  
Action Status: Oral Approval of Plan or Action  
Action Date: 9/3/2013  
Response Action Outcome: PN

Action Type: Release Disposition  
Action Status: Reportable Release under MGL 21E  
Action Date: 9/3/2013  
Response Action Outcome: PN

Action Type: Tier Classification  
Action Status: Tier 2 Classification  
Action Date: 9/3/2014  
Response Action Outcome: PN

Action Type: Phase 1  
Action Status: Completion Statement Received  
Action Date: 9/3/2014  
Response Action Outcome: PN

Action Type: Tier Classification  
Action Status: Transmittal, Notice, or Notification Received  
Action Date: 9/3/2014  
Response Action Outcome: PN

**Release:**

Release Tracking Number/Current Status: 3-0031744 / PSNC  
Primary ID: Not reported  
Official City: SALEM  
Notification: 09/03/2013  
Category: TWO HR  
Status Date: 01/14/2016  
Phase: PHASE II  
Response Action Outcome: PN - PN  
Oil / Haz Material Type: Hazardous Material

[Click here to access the MA DEP site for this facility:](#)

**Actions:**

Action Type: Response Action Outcome - RAO  
Action Status: PSNRCD  
Action Date: 1/14/2016  
Response Action Outcome: PN

Action Type: Tier Classification  
Action Status: Legal Notice Published  
Action Date: 1/18/2016  
Response Action Outcome: PN

Action Type: RNF  
Action Status: Reportable Release under MGL 21E

Map ID  
Direction  
Distance  
Elevation

MAP FINDINGS

Site

Database(s)

EDR ID Number  
EPA ID Number

**NO LOCATION AID (Continued)**

**S114004807**

Action Date:	11/4/2013
Response Action Outcome:	PN
Action Type:	Immediate Response Action
Action Status:	Completion Statement Received
Action Date:	11/4/2013
Response Action Outcome:	PN
Action Type:	RNFE
Action Status:	Transmittal, Notice, or Notification Received
Action Date:	11/4/2013
Response Action Outcome:	PN
Action Type:	Immediate Response Action
Action Status:	Level I - Technical Screen Audit
Action Date:	7/24/2014
Response Action Outcome:	PN
Action Type:	A Notice sent to a Potentially Responsible Party (PRP)
Action Status:	ALSENT
Action Date:	7/9/2014
Response Action Outcome:	PN
Action Type:	A Notice sent to a Potentially Responsible Party (PRP)
Action Status:	A MassDEP piece of correspondence was issued (approvals, NORs, etc.
Action Date:	9/20/2013
Response Action Outcome:	PN
Action Type:	Immediate Response Action
Action Status:	Oral Approval of Plan or Action
Action Date:	9/3/2013
Response Action Outcome:	PN
Action Type:	Release Disposition
Action Status:	Reportable Release under MGL 21E
Action Date:	9/3/2013
Response Action Outcome:	PN
Action Type:	Tier Classification
Action Status:	Tier 2 Classification
Action Date:	9/3/2014
Response Action Outcome:	PN
Action Type:	Phase 1
Action Status:	Completion Statement Received
Action Date:	9/3/2014
Response Action Outcome:	PN
Action Type:	Tier Classification
Action Status:	Transmittal, Notice, or Notification Received
Action Date:	9/3/2014
Response Action Outcome:	PN
Chemicals:	
Chemical:	ACETONE
Quantity:	1 gallons
Location Type:	COMMERCIAL

Map ID  
Direction  
Distance  
Elevation

MAP FINDINGS

Site

Database(s)

EDR ID Number  
EPA ID Number

**NO LOCATION AID (Continued)**

**S114004807**

Location Type: OPENSOURCE  
Source: UST  
Source: USTOTHER  
Source: TANK

**K56**  
**North**  
**1/8-1/4**  
**0.206 mi.**  
**1090 ft.**

**NO LOCATION AID**  
**28 GOODHUE STREET**  
**SALEM, MA 01970**

**Site 2 of 4 in cluster K**

**MA SHWS**  
**MA INST CONTROL**  
**MA RELEASE**  
**MA ASBESTOS**  
**MA HW GEN**

**S106030286**  
**N/A**

**Relative:**  
**Lower**

**Actual:**  
**16 ft.**

SHWS:  
Release Tracking Number/Current Status: 3-0031467 / RAO  
Release Town: SALEM  
Notification Date: 04/11/2013  
Category: 72 HR  
Associated ID: Not reported  
**Current Status:** **Response Action Outcome**  
Status Date: 08/09/2013  
Phase: Not reported  
Response Action Outcome: A2 - A permanent solution has been achieved. Contamination has not been reduced to background.  
  
Oil Or Haz Material: Oil  
Location Type: OPENSOURCE  
Location Type: COMMERCIAL  
Source: UNDER IN  
Source: VESTIGATN

[Click here to access the MA DEP site for this facility:](#)

Chemicals:  
Chemical: HYDRAULIC OIL  
Quantity: 2 inches  
Chemical: HYDRAULIC FLUID  
Quantity: 0.5 inches

Actions:  
Action Type: Immediate Response Action  
Action Status: Oral Approval of Plan or Action  
Action Date: 4/11/2013  
Response Action Outcome: A permanent solution has been achieved. Contamination has not been reduced to background.

Action Type: Release Disposition  
Action Status: Reportable Release under MGL 21E  
Action Date: 4/11/2013  
Response Action Outcome: A permanent solution has been achieved. Contamination has not been reduced to background.

Action Type: A Notice sent to a Potentially Responsible Party (PRP)  
Action Status: A MassDEP piece of correspondence was issued (approvals, NORs, etc.  
Action Date: 4/25/2013  
Response Action Outcome: A permanent solution has been achieved. Contamination has not been reduced to background.

Action Type: BOL  
Action Status: Transmittal, Notice, or Notification Received



Map ID  
Direction  
Distance  
Elevation

MAP FINDINGS

Site

Database(s)

EDR ID Number  
EPA ID Number

**NO LOCATION AID (Continued)**

**S106030286**

Action Date: 5/29/2013  
Response Action Outcome: A permanent solution has been achieved. Contamination has not been reduced to background.

Action Type: Immediate Response Action  
Action Status: Written Plan Received  
Action Date: 6/10/2013  
Response Action Outcome: A permanent solution has been achieved. Contamination has not been reduced to background.

Action Type: RNFE  
Action Status: Transmittal, Notice, or Notification Received  
Action Date: 6/10/2013  
Response Action Outcome: A permanent solution has been achieved. Contamination has not been reduced to background.

Action Type: RNF  
Action Status: Reportable Release under MGL 21E  
Action Date: 6/10/2013  
Response Action Outcome: A permanent solution has been achieved. Contamination has not been reduced to background.

Action Type: Immediate Response Action  
Action Status: Level I - Technical Screen Audit  
Action Date: 6/17/2013  
Response Action Outcome: A permanent solution has been achieved. Contamination has not been reduced to background.

Action Type: BOL  
Action Status: SHPFAC  
Action Date: 7/22/2013  
Response Action Outcome: A permanent solution has been achieved. Contamination has not been reduced to background.

Action Type: Response Action Outcome - RAO  
Action Status: RAO Statement Received  
Action Date: 8/9/2013  
Response Action Outcome: A permanent solution has been achieved. Contamination has not been reduced to background.

Release Tracking Number/Current Status: 3-0022996 / RAO  
Release Town: SALEM  
Notification Date: 06/30/2003  
Category: 120 DY  
Associated ID: Not reported  
**Current Status: Response Action Outcome**  
Status Date: 04/07/2004  
Phase: Not reported  
Response Action Outcome: B2 - Remedial actions have not been conducted because a level of No Significant Risk exists, but that level is contingent upon one or more AULs that have been implemented.

Oil Or Haz Material: Oil and Hazardous Material

[Click here to access the MA DEP site for this facility:](#)

Map ID  
Direction  
Distance  
Elevation

MAP FINDINGS

Site

Database(s)

EDR ID Number  
EPA ID Number

**NO LOCATION AID (Continued)**

**S106030286**

Chemicals:

Chemical: LEAD  
Quantity: 560 parts per million  
Chemical: ARSENIC  
Quantity: 99 parts per million  
Chemical: TPH  
Quantity: 5300 parts per million

Actions:

Action Type: BOL  
Action Status: Transmittal, Notice, or Notification Received  
Action Date: 10/4/2013  
Response Action Outcome: Remedial actions have not been conducted because a level of No Significant Risk exists, but that level is contingent upon one or more AULs that have been implemented.

Action Type: BOL  
Action Status: Transmittal, Notice, or Notification Received  
Action Date: 11/27/2013  
Response Action Outcome: Remedial actions have not been conducted because a level of No Significant Risk exists, but that level is contingent upon one or more AULs that have been implemented.

Action Type: BOL  
Action Status: SHPFAC  
Action Date: 2/3/2014  
Response Action Outcome: Remedial actions have not been conducted because a level of No Significant Risk exists, but that level is contingent upon one or more AULs that have been implemented.

Action Type: BOL  
Action Status: SHPFAC  
Action Date: 2/7/2014  
Response Action Outcome: Remedial actions have not been conducted because a level of No Significant Risk exists, but that level is contingent upon one or more AULs that have been implemented.

Action Type: Response Action Outcome - RAO  
Action Status: Fee Received - FMCRA Use Only  
Action Date: 3/18/2004  
Response Action Outcome: Remedial actions have not been conducted because a level of No Significant Risk exists, but that level is contingent upon one or more AULs that have been implemented.

Action Type: Activity and Use Limitation  
Action Status: Transmittal, Notice, or Notification Received  
Action Date: 3/3/2004  
Response Action Outcome: Remedial actions have not been conducted because a level of No Significant Risk exists, but that level is contingent upon one or more AULs that have been implemented.

Action Type: BOL  
Action Status: Transmittal, Notice, or Notification Received  
Action Date: 4/2/2014  
Response Action Outcome: Remedial actions have not been conducted because a level of No Significant Risk exists, but that level is contingent upon one or more AULs that have been implemented.

Map ID  
Direction  
Distance  
Elevation

MAP FINDINGS

Site

Database(s)

EDR ID Number  
EPA ID Number

**NO LOCATION AID (Continued)**

**S106030286**

Action Type:	Response Action Outcome - RAO
Action Status:	RAO Statement Received
Action Date:	4/7/2004
Response Action Outcome:	Remedial actions have not been conducted because a level of No Significant Risk exists, but that level is contingent upon one or more AULs that have been implemented.
Action Type:	BOL
Action Status:	Transmittal, Notice, or Notification Received
Action Date:	6/24/2014
Response Action Outcome:	Remedial actions have not been conducted because a level of No Significant Risk exists, but that level is contingent upon one or more AULs that have been implemented.
Action Type:	RNF
Action Status:	Reportable Release under MGL 21E
Action Date:	6/30/2003
Response Action Outcome:	Remedial actions have not been conducted because a level of No Significant Risk exists, but that level is contingent upon one or more AULs that have been implemented.
Action Type:	Release Disposition
Action Status:	Reportable Release under MGL 21E
Action Date:	6/30/2003
Response Action Outcome:	Remedial actions have not been conducted because a level of No Significant Risk exists, but that level is contingent upon one or more AULs that have been implemented.
Action Type:	BOL
Action Status:	SHPFAC
Action Date:	8/16/2016
Response Action Outcome:	Remedial actions have not been conducted because a level of No Significant Risk exists, but that level is contingent upon one or more AULs that have been implemented.
Action Type:	A Notice sent to a Potentially Responsible Party (PRP)
Action Status:	A MassDEP piece of correspondence was issued (approvals, NORs, etc.
Action Date:	9/5/2003
Response Action Outcome:	Remedial actions have not been conducted because a level of No Significant Risk exists, but that level is contingent upon one or more AULs that have been implemented.
Release Tracking Number/Current Status:	3-0031467 / RAO
Release Town:	SALEM
Notification Date:	04/11/2013
Category:	72 HR
Associated ID:	Not reported
<b>Current Status:</b>	<b>Response Action Outcome</b>
Status Date:	08/09/2013
Phase:	Not reported
Response Action Outcome:	A2 - A permanent solution has been achieved. Contamination has not been reduced to background.
Oil Or Haz Material:	Oil
Location Type:	OPENSOURCE
Location Type:	COMMERCIAL
Source:	UNDER IN

Map ID  
Direction  
Distance  
Elevation

MAP FINDINGS

Site

Database(s)

EDR ID Number  
EPA ID Number

**NO LOCATION AID (Continued)**

**S106030286**

Source: VESTIGATN

[Click here to access the MA DEP site for this facility:](#)

**Chemicals:**

Chemical: HYDRAULIC OIL  
Quantity: 2 inches  
Chemical: HYDRAULIC FLUID  
Quantity: 0.5 inches

**Actions:**

Action Type: Immediate Response Action  
Action Status: Oral Approval of Plan or Action  
Action Date: 4/11/2013  
Response Action Outcome: A permanent solution has been achieved. Contamination has not been reduced to background.

Action Type: Release Disposition  
Action Status: Reportable Release under MGL 21E  
Action Date: 4/11/2013  
Response Action Outcome: A permanent solution has been achieved. Contamination has not been reduced to background.

Action Type: A Notice sent to a Potentially Responsible Party (PRP)  
Action Status: A MassDEP piece of correspondence was issued (approvals, NORs, etc.  
Action Date: 4/25/2013  
Response Action Outcome: A permanent solution has been achieved. Contamination has not been reduced to background.

Action Type: BOL  
Action Status: Transmittal, Notice, or Notification Received  
Action Date: 5/29/2013  
Response Action Outcome: A permanent solution has been achieved. Contamination has not been reduced to background.

Action Type: Immediate Response Action  
Action Status: Written Plan Received  
Action Date: 6/10/2013  
Response Action Outcome: A permanent solution has been achieved. Contamination has not been reduced to background.

Action Type: RNFE  
Action Status: Transmittal, Notice, or Notification Received  
Action Date: 6/10/2013  
Response Action Outcome: A permanent solution has been achieved. Contamination has not been reduced to background.

Action Type: RNF  
Action Status: Reportable Release under MGL 21E  
Action Date: 6/10/2013  
Response Action Outcome: A permanent solution has been achieved. Contamination has not been reduced to background.

Action Type: Immediate Response Action  
Action Status: Level I - Technical Screen Audit  
Action Date: 6/17/2013

Map ID  
Direction  
Distance  
Elevation

MAP FINDINGS

Site

Database(s)

EDR ID Number  
EPA ID Number

**NO LOCATION AID (Continued)**

**S106030286**

Response Action Outcome: A permanent solution has been achieved. Contamination has not been reduced to background.

Action Type: BOL  
Action Status: SHPFAC  
Action Date: 7/22/2013

Response Action Outcome: A permanent solution has been achieved. Contamination has not been reduced to background.

Action Type: Response Action Outcome - RAO  
Action Status: RAO Statement Received  
Action Date: 8/9/2013

Response Action Outcome: A permanent solution has been achieved. Contamination has not been reduced to background.

**INST CONTROL:**

Release Tracking Number: 3-0022996  
Action Type: AUL  
Action Stat: RECPT  
Action Date: 03/03/2004

Response Action Outcome: B2 - Remedial actions have not been conducted because a level of No Significant Risk exists, but that level is contingent upon one or more AULs that have been implemented.

**Release:**

Release Tracking Number/Current Status: 3-0022996 / RAO

Primary ID: Not reported  
Official City: SALEM  
Notification: 06/30/2003  
Category: 120 DY  
Status Date: 04/07/2004  
Phase: Not reported

Response Action Outcome: B2 - Remedial actions have not been conducted because a level of No Significant Risk exists, but that level is contingent upon one or more AULs that have been implemented.

Oil / Haz Material Type: Oil and Hazardous Material

[Click here to access the MA DEP site for this facility:](#)

**Actions:**

Action Type: BOL  
Action Status: Transmittal, Notice, or Notification Received  
Action Date: 10/4/2013

Response Action Outcome: Remedial actions have not been conducted because a level of No Significant Risk exists, but that level is contingent upon one or more AULs that have been implemented.

Action Type: BOL  
Action Status: Transmittal, Notice, or Notification Received  
Action Date: 11/27/2013

Response Action Outcome: Remedial actions have not been conducted because a level of No Significant Risk exists, but that level is contingent upon one or more AULs that have been implemented.

Action Type: BOL

Map ID  
Direction  
Distance  
Elevation

MAP FINDINGS

Site

Database(s)

EDR ID Number  
EPA ID Number

**NO LOCATION AID (Continued)**

**S106030286**

Action Status: SHPFAC  
Action Date: 2/3/2014  
Response Action Outcome: Remedial actions have not been conducted because a level of No Significant Risk exists, but that level is contingent upon one or more AULs that have been implemented.

Action Type: BOL  
Action Status: SHPFAC  
Action Date: 2/7/2014  
Response Action Outcome: Remedial actions have not been conducted because a level of No Significant Risk exists, but that level is contingent upon one or more AULs that have been implemented.

Action Type: Response Action Outcome - RAO  
Action Status: Fee Received - FMCRA Use Only  
Action Date: 3/18/2004  
Response Action Outcome: Remedial actions have not been conducted because a level of No Significant Risk exists, but that level is contingent upon one or more AULs that have been implemented.

Action Type: Activity and Use Limitation  
Action Status: Transmittal, Notice, or Notification Received  
Action Date: 3/3/2004  
Response Action Outcome: Remedial actions have not been conducted because a level of No Significant Risk exists, but that level is contingent upon one or more AULs that have been implemented.

Action Type: BOL  
Action Status: Transmittal, Notice, or Notification Received  
Action Date: 4/2/2014  
Response Action Outcome: Remedial actions have not been conducted because a level of No Significant Risk exists, but that level is contingent upon one or more AULs that have been implemented.

Action Type: Response Action Outcome - RAO  
Action Status: RAO Statement Received  
Action Date: 4/7/2004  
Response Action Outcome: Remedial actions have not been conducted because a level of No Significant Risk exists, but that level is contingent upon one or more AULs that have been implemented.

Action Type: BOL  
Action Status: Transmittal, Notice, or Notification Received  
Action Date: 6/24/2014  
Response Action Outcome: Remedial actions have not been conducted because a level of No Significant Risk exists, but that level is contingent upon one or more AULs that have been implemented.

Action Type: RNF  
Action Status: Reportable Release under MGL 21E  
Action Date: 6/30/2003  
Response Action Outcome: Remedial actions have not been conducted because a level of No Significant Risk exists, but that level is contingent upon one or more AULs that have been implemented.

Action Type: Release Disposition  
Action Status: Reportable Release under MGL 21E

Map ID  
Direction  
Distance  
Elevation

MAP FINDINGS

Site

Database(s)

EDR ID Number  
EPA ID Number

**NO LOCATION AID (Continued)**

**S106030286**

Action Date: 6/30/2003  
Response Action Outcome: Remedial actions have not been conducted because a level of No Significant Risk exists, but that level is contingent upon one or more AULs that have been implemented.

Action Type: BOL  
Action Status: SHPFAC  
Action Date: 8/16/2016  
Response Action Outcome: Remedial actions have not been conducted because a level of No Significant Risk exists, but that level is contingent upon one or more AULs that have been implemented.

Action Type: A Notice sent to a Potentially Responsible Party (PRP)  
Action Status: A MassDEP piece of correspondence was issued (approvals, NORs, etc.  
Action Date: 9/5/2003  
Response Action Outcome: Remedial actions have not been conducted because a level of No Significant Risk exists, but that level is contingent upon one or more AULs that have been implemented.

Chemicals:  
Chemical: LEAD  
Quantity: 560 parts per million  
Chemical: ARSENIC  
Quantity: 99 parts per million  
Chemical: TPH  
Quantity: 5300 parts per million

Release Tracking Number/Current Status: 3-0031467 / RAO  
Primary ID: Not reported  
Official City: SALEM  
Notification: 04/11/2013  
Category: 72 HR  
Status Date: 08/09/2013  
Phase: Not reported  
Response Action Outcome: A2 - A permanent solution has been achieved. Contamination has not been reduced to background.  
Oil / Haz Material Type: Oil

[Click here to access the MA DEP site for this facility:](#)

Actions:  
Action Type: Immediate Response Action  
Action Status: Oral Approval of Plan or Action  
Action Date: 4/11/2013  
Response Action Outcome: A permanent solution has been achieved. Contamination has not been reduced to background.

Action Type: Release Disposition  
Action Status: Reportable Release under MGL 21E  
Action Date: 4/11/2013  
Response Action Outcome: A permanent solution has been achieved. Contamination has not been reduced to background.

Action Type: A Notice sent to a Potentially Responsible Party (PRP)  
Action Status: A MassDEP piece of correspondence was issued (approvals, NORs, etc.  
Action Date: 4/25/2013



Map ID  
Direction  
Distance  
Elevation

MAP FINDINGS

Site

Database(s)

EDR ID Number  
EPA ID Number

**NO LOCATION AID (Continued)**

**S106030286**

Response Action Outcome: A permanent solution has been achieved. Contamination has not been reduced to background.

Action Type: BOL  
Action Status: Transmittal, Notice, or Notification Received  
Action Date: 5/29/2013  
Response Action Outcome: A permanent solution has been achieved. Contamination has not been reduced to background.

Action Type: Immediate Response Action  
Action Status: Written Plan Received  
Action Date: 6/10/2013  
Response Action Outcome: A permanent solution has been achieved. Contamination has not been reduced to background.

Action Type: RNFE  
Action Status: Transmittal, Notice, or Notification Received  
Action Date: 6/10/2013  
Response Action Outcome: A permanent solution has been achieved. Contamination has not been reduced to background.

Action Type: RNF  
Action Status: Reportable Release under MGL 21E  
Action Date: 6/10/2013  
Response Action Outcome: A permanent solution has been achieved. Contamination has not been reduced to background.

Action Type: Immediate Response Action  
Action Status: Level I - Technical Screen Audit  
Action Date: 6/17/2013  
Response Action Outcome: A permanent solution has been achieved. Contamination has not been reduced to background.

Action Type: BOL  
Action Status: SHPFAC  
Action Date: 7/22/2013  
Response Action Outcome: A permanent solution has been achieved. Contamination has not been reduced to background.

Action Type: Response Action Outcome - RAO  
Action Status: RAO Statement Received  
Action Date: 8/9/2013  
Response Action Outcome: A permanent solution has been achieved. Contamination has not been reduced to background.

Chemicals:  
Chemical: HYDRAULIC OIL  
Quantity: 2 inches  
Chemical: HYDRAULIC FLUID  
Quantity: 0.5 inches  
Location Type: OPENSOURCE  
Location Type: COMMERCIAL  
Source: UNDER IN  
Source: VESTIGATN

ASBESTOS:

Map ID  
Direction  
Distance  
Elevation

MAP FINDINGS

Site

Database(s)

EDR ID Number  
EPA ID Number

**NO LOCATION AID (Continued)**

**S106030286**

Notification: Not reported  
DEP Region: Not reported  
Notifiers Name: Not reported  
Start Date: 09/07/2004  
End Date: 09/13/2004  
Date Entered: Not reported  
Entry Date: 08/27/2004  
Quantity Material Removed SF: 10000.00  
Quantity Material Removed LF: 25.00  
Project Description: WINDOWS, BLACK PAPERS, TRANSITE BRD, WALL BRD  
AR Tracking ID: 43952  
Super Lic Number: AS032949  
Monitor Lic Number: AM030209  
Lab Lic Number: AA000173  
Year: Not reported  
Sticker Number: 1561603  
Form Type: ANF-001  
Fee Status: F  
Facility Phone: (617) 293-1525  
Sub Town: Not reported  
Worksite: COMMERCIAL, 1ST, 2ND AND 4TH FLRS  
Occupied: 0  
Contractor: AC000570  
Contract Type: Not reported  
Hours: 730-330  
Project Type: Not reported  
Abatement Process: Not reported  
Location: Not reported  
Decon Process: AS REQUIRED  
Disposal Methods: 2 PLY POLY BAG WITH LABEL  
Facility Usage: Not reported  
Waiver Given: Not reported  
DEP Waiver Number: Not reported  
DLWD Waiver Number: Not reported  
Small Owner Occ: Not reported  
Owner Name: ANTHONY ROBERTO  
Owner Address: 87 WATER ST  
Owner City: DANVERS  
Owner State: MA  
On Site Manager Name: Not reported  
On Site Manager Phone: Not reported  
Ins Comp: Not reported  
Policy Number: Not reported  
EXP Date: Not reported  
Facility Size: Not reported  
Transporter Name: SERVICE TRANS  
Transporter Address: POB 2132  
Transporter City: BRISTOL  
Transporter State: PA  
Final Site: 47  
Certified Name: JUDITH M MERRIAM  
Cert Sign Date: 08/24/2004  
Certified Company: Not reported  
Certified Phone: Not reported  
Entered\_by: MMitchell

Map ID  
Direction  
Distance  
Elevation

MAP FINDINGS

Site

Database(s)

EDR ID Number  
EPA ID Number

**NO LOCATION AID (Continued)**

**S106030286**

HW GEN:  
EPA Id: MAD073823478  
RCRA Generator Status: VSQG  
State Generator Status: Not reported

**K57**  
**North**  
**1/8-1/4**  
**0.206 mi.**  
**1090 ft.**

**ONSITE ELECTROSTATIC REFINISHING**  
**28 GOODHUE ST REAR**  
**SALEM, MA 01970**

**RCRA-CESQG 1001219875**  
**MAR000010306**

**Site 3 of 4 in cluster K**

**Relative:**  
**Lower**

RCRA-CESQG:

**Actual:**  
**16 ft.**

Date form received by agency: 02/06/1998  
Facility name: ONSITE ELECTROSTATIC REFINISHING  
Facility address: 28 GOODHUE ST REAR  
SALEM, MA 01970  
EPA ID: MAR000010306  
Mailing address: 10 CASTLE CIRCLE  
ATTN:ARTHUR DEPIETRO  
PEABODY, MA 01960-0000  
Contact: ARTHUR DEPIETRO  
Contact address: 10 CASTLE CIR  
PEABODY, MA 01960  
Contact country: US  
Contact telephone: 978-745-9133  
Contact email: Not reported  
EPA Region: 01  
Classification: Conditionally Exempt Small Quantity Generator  
Description: Handler: generates 100 kg or less of hazardous waste per calendar month, and accumulates 1000 kg or less of hazardous waste at any time; or generates 1 kg or less of acutely hazardous waste per calendar month, and accumulates at any time: 1 kg or less of acutely hazardous waste; or 100 kg or less of any residue or contaminated soil, waste or other debris resulting from the cleanup of a spill, into or on any land or water, of acutely hazardous waste; or generates 100 kg or less of any residue or contaminated soil, waste or other debris resulting from the cleanup of a spill, into or on any land or water, of acutely hazardous waste during any calendar month, and accumulates at any time: 1 kg or less of acutely hazardous waste; or 100 kg or less of any residue or contaminated soil, waste or other debris resulting from the cleanup of a spill, into or on any land or water, of acutely hazardous waste

Owner/Operator Summary:

Owner/operator name: ONSITE ELECTROSTATIC REFINISHING  
Owner/operator address: 10 CASTLE CIR  
PEABODY, MA 01960  
Owner/operator country: US  
Owner/operator telephone: Not reported  
Owner/operator email: Not reported  
Owner/operator fax: Not reported  
Owner/operator extension: Not reported  
Legal status: Private  
Owner/Operator Type: Operator  
Owner/Op start date: 11/24/1997  
Owner/Op end date: Not reported

Map ID  
Direction  
Distance  
Elevation

MAP FINDINGS

Site

Database(s)

EDR ID Number  
EPA ID Number

**ONSITE ELECTROSTATIC REFINISHING (Continued)**

**1001219875**

Owner/operator name: PR: H & G REALTY  
Owner/operator address: 10 CASTLE CIR  
PEABODY, MA 01960  
Owner/operator country: US  
Owner/operator telephone: Not reported  
Owner/operator email: Not reported  
Owner/operator fax: Not reported  
Owner/operator extension: Not reported  
Legal status: Private  
Owner/Operator Type: Owner  
Owner/Op start date: 10/16/2004  
Owner/Op end date: Not reported

Owner/operator name: BU: ARTHUR DEPIETRO  
Owner/operator address: 10 CASTLE CIR  
PEABODY, MA 01960  
Owner/operator country: US  
Owner/operator telephone: Not reported  
Owner/operator email: Not reported  
Owner/operator fax: Not reported  
Owner/operator extension: Not reported  
Legal status: Private  
Owner/Operator Type: Owner  
Owner/Op start date: 10/16/2004  
Owner/Op end date: Not reported

**Handler Activities Summary:**

U.S. importer of hazardous waste: No  
Mixed waste (haz. and radioactive): No  
Recycler of hazardous waste: No  
Transporter of hazardous waste: No  
Treater, storer or disposer of HW: No  
Underground injection activity: No  
On-site burner exemption: No  
Furnace exemption: No  
Used oil fuel burner: No  
Used oil processor: No  
Used oil refiner: No  
Used oil fuel marketer to burner: No  
Used oil Specification marketer: No  
Used oil transfer facility: No  
Used oil transporter: No

- . Waste code: D001
- . Waste name: IGNITABLE HAZARDOUS WASTES ARE THOSE WASTES WHICH HAVE A FLASHPOINT OF LESS THAN 140 DEGREES FAHRENHEIT AS DETERMINED BY A PENSKEY-MARTENS CLOSED CUP FLASH POINT TESTER. ANOTHER METHOD OF DETERMINING THE FLASH POINT OF A WASTE IS TO REVIEW THE MATERIAL SAFETY DATA SHEET, WHICH CAN BE OBTAINED FROM THE MANUFACTURER OR DISTRIBUTOR OF THE MATERIAL. LACQUER THINNER IS AN EXAMPLE OF A COMMONLY USED SOLVENT WHICH WOULD BE CONSIDERED AS IGNITABLE HAZARDOUS WASTE.
- . Waste code: D035
- . Waste name: METHYL ETHYL KETONE
- . Waste code: F003
- . Waste name: THE FOLLOWING SPENT NON-HALOGENATED SOLVENTS: XYLENE, ACETONE, ETHYL

Map ID  
Direction  
Distance  
Elevation

MAP FINDINGS

Site

Database(s)

EDR ID Number  
EPA ID Number

**ONSITE ELECTROSTATIC REFINISHING (Continued)**

**1001219875**

ACETATE, ETHYL BENZENE, ETHYL ETHER, METHYL ISOBUTYL KETONE, N-BUTYL ALCOHOL, CYCLOHEXANONE, AND METHANOL; ALL SPENT SOLVENT MIXTURES/BLENDS CONTAINING, BEFORE USE, ONLY THE ABOVE SPENT NON-HALOGENATED SOLVENTS; AND ALL SPENT SOLVENT MIXTURES/BLENDS CONTAINING, BEFORE USE, ONE OR MORE OF THE ABOVE NON-HALOGENATED SOLVENTS, AND, A TOTAL OF TEN PERCENT OR MORE (BY VOLUME) OF ONE OR MORE OF THOSE SOLVENTS LISTED IN F001, F002, F004, AND F005, AND STILL BOTTOMS FROM THE RECOVERY OF THESE SPENT SOLVENTS AND SPENT SOLVENT MIXTURES.

. Waste code: F005  
. Waste name: THE FOLLOWING SPENT NON-HALOGENATED SOLVENTS: TOLUENE, METHYL ETHYL KETONE, CARBON DISULFIDE, ISOBUTANOL, PYRIDINE, BENZENE, 2-ETHOXYETHANOL, AND 2-NITROPROPANE; ALL SPENT SOLVENT MIXTURES/BLENDS CONTAINING, BEFORE USE, A TOTAL OF TEN PERCENT OR MORE (BY VOLUME) OF ONE OR MORE OF THE ABOVE NON-HALOGENATED SOLVENTS OR THOSE SOLVENTS LISTED IN F001, F002, OR F004; AND STILL BOTTOMS FROM THE RECOVERY OF THESE SPENT SOLVENTS AND SPENT SOLVENT MIXTURES.

Violation Status: No violations found

**K58**  
**North**  
**1/8-1/4**  
**0.206 mi.**  
**1090 ft.**

**CAMBRIDGE TIRE CO**  
**28 GOODHUE ST**  
**SALEM, MA 01970**

**Site 4 of 4 in cluster K**

**RCRA-CESQG** **1004715997**  
**FINDS** **MAD073823478**  
**ECHO**

**Relative:**  
**Lower**  
**Actual:**  
**16 ft.**

RCRA-CESQG:  
Date form received by agency: 04/07/1987  
Facility name: BRENTWOOD MACHINE  
Facility address: 28 GOODHUE ST  
SALEM, MA 01970  
EPA ID: MAD073823478  
Contact: MICHAEL-J SHAIRS  
Contact address: 28 GOODHUE ST  
SALEM, MA 01970  
Contact country: US  
Contact telephone: 508-745-7688  
Contact email: Not reported  
EPA Region: 01  
Classification: Conditionally Exempt Small Quantity Generator  
Description: Handler: generates 100 kg or less of hazardous waste per calendar month, and accumulates 1000 kg or less of hazardous waste at any time; or generates 1 kg or less of acutely hazardous waste per calendar month, and accumulates at any time: 1 kg or less of acutely hazardous waste; or 100 kg or less of any residue or contaminated soil, waste or other debris resulting from the cleanup of a spill, into or on any land or water, of acutely hazardous waste; or generates 100 kg or less of any residue or contaminated soil, waste or other debris resulting from the cleanup of a spill, into or on any land or water, of acutely hazardous waste during any calendar month, and accumulates at any time: 1 kg or less of acutely hazardous waste; or 100 kg or less of any residue or contaminated soil, waste or other debris resulting from the cleanup of a spill, into or on any land or water, of acutely hazardous waste

Owner/Operator Summary:  
Owner/operator name: BRENTWOOD MACHINE

Map ID  
Direction  
Distance  
Elevation

MAP FINDINGS

Site

Database(s)

EDR ID Number  
EPA ID Number

**CAMBRIDGE TIRE CO (Continued)**

**1004715997**

Owner/operator address: 28 GOODHUE ST  
SALEM, MA 01970  
Owner/operator country: US  
Owner/operator telephone: Not reported  
Owner/operator email: Not reported  
Owner/operator fax: Not reported  
Owner/operator extension: Not reported  
Legal status: Private  
Owner/Operator Type: Operator  
Owner/Op start date: 07/07/1993  
Owner/Op end date: Not reported

Owner/operator name: BRENTWOOD MACHINE CO INC  
Owner/operator address: 28 GOODHUE ST  
SALEM, MA 01970  
Owner/operator country: US  
Owner/operator telephone: Not reported  
Owner/operator email: Not reported  
Owner/operator fax: Not reported  
Owner/operator extension: Not reported  
Legal status: Private  
Owner/Operator Type: Owner  
Owner/Op start date: 10/16/2004  
Owner/Op end date: Not reported

**Handler Activities Summary:**

U.S. importer of hazardous waste: No  
Mixed waste (haz. and radioactive): No  
Recycler of hazardous waste: No  
Transporter of hazardous waste: No  
Treater, storer or disposer of HW: No  
Underground injection activity: No  
On-site burner exemption: No  
Furnace exemption: No  
Used oil fuel burner: No  
Used oil processor: No  
Used oil refiner: No  
Used oil fuel marketer to burner: No  
Used oil Specification marketer: No  
Used oil transfer facility: No  
Used oil transporter: No

. Waste code: D001

. Waste name: IGNITABLE HAZARDOUS WASTES ARE THOSE WASTES WHICH HAVE A FLASHPOINT OF LESS THAN 140 DEGREES FAHRENHEIT AS DETERMINED BY A PENSKEY-MARTENS CLOSED CUP FLASH POINT TESTER. ANOTHER METHOD OF DETERMINING THE FLASH POINT OF A WASTE IS TO REVIEW THE MATERIAL SAFETY DATA SHEET, WHICH CAN BE OBTAINED FROM THE MANUFACTURER OR DISTRIBUTOR OF THE MATERIAL. LACQUER THINNER IS AN EXAMPLE OF A COMMONLY USED SOLVENT WHICH WOULD BE CONSIDERED AS IGNITABLE HAZARDOUS WASTE.

Violation Status: No violations found

**FINDS:**

Registry ID: 110009594411

Map ID  
Direction  
Distance  
Elevation

MAP FINDINGS

Site

Database(s)

EDR ID Number  
EPA ID Number

**CAMBRIDGE TIRE CO (Continued)**

**1004715997**

Environmental Interest/Information System

RCRAInfo is a national information system that supports the Resource Conservation and Recovery Act (RCRA) program through the tracking of events and activities related to facilities that generate, transport, and treat, store, or dispose of hazardous waste. RCRAInfo allows RCRA program staff to track the notification, permit, compliance, and corrective action activities required under RCRA.

MA-EPICS - Massachusetts Environmental Protection Integrated Computer System

Registry ID: 110003443131

Environmental Interest/Information System

RCRAInfo is a national information system that supports the Resource Conservation and Recovery Act (RCRA) program through the tracking of events and activities related to facilities that generate, transport, and treat, store, or dispose of hazardous waste. RCRAInfo allows RCRA program staff to track the notification, permit, compliance, and corrective action activities required under RCRA.

MA-EPICS - Massachusetts Environmental Protection Integrated Computer System

[Click this hyperlink](#) while viewing on your computer to access additional FINDS: detail in the EDR Site Report.

ECHO:

Envid: 1004715997  
Registry ID: 110009594411  
DFR URL: <http://echo.epa.gov/detailed-facility-report?fid=110009594411>

Envid: 1004715997  
Registry ID: 110003443131  
DFR URL: <http://echo.epa.gov/detailed-facility-report?fid=110003443131>

59  
NNW  
1/8-1/4  
0.216 mi.  
1140 ft.

AT GROVE ST  
100 BOSTON ST  
SALEM, MA 01970

MA SHWS S103043350  
MA RELEASE N/A

Relative:  
Higher

Actual:  
39 ft.

SHWS:

Release Tracking Number/Current Status: 3-0015805 / RAO  
Release Town: SALEM  
Notification Date: 12/09/1997  
Category: TWO HR  
Associated ID: Not reported  
**Current Status:** **Response Action Outcome**  
Status Date: 06/11/1998  
Phase: Not reported  
Response Action Outcome: A1 - A permanent solution has been achieved. Contamination has been reduced to background or a threat of release has been eliminated.  
  
Oil Or Haz Material: Oil  
Location Type: ROADWAY  
Source: VEHICLE



Map ID  
Direction  
Distance  
Elevation

MAP FINDINGS

Site

Database(s)

EDR ID Number  
EPA ID Number

**AT GROVE ST (Continued)**

**S103043350**

[Click here to access the MA DEP site for this facility:](#)

**Chemicals:**

Chemical:	DIESEL FUEL
Quantity:	30 gallons
Chemical:	DIESEL FUEL
Quantity:	40 gallons

**Actions:**

Action Type:	A Notice sent to a Potentially Responsible Party (PRP)
Action Status:	A MassDEP piece of correspondence was issued (approvals, NORs, etc.
Action Date:	12/31/1997
Response Action Outcome:	A permanent solution has been achieved. Contamination has been reduced to background or a threat of release has been eliminated.

Action Type:	Release Disposition
Action Status:	Reportable Release under MGL 21E
Action Date:	12/9/1997
Response Action Outcome:	A permanent solution has been achieved. Contamination has been reduced to background or a threat of release has been eliminated.

Action Type:	RNF
Action Status:	Reportable Release under MGL 21E
Action Date:	4/2/1998
Response Action Outcome:	A permanent solution has been achieved. Contamination has been reduced to background or a threat of release has been eliminated.

Action Type:	RAO - DEP Lead
Action Status:	RAO Statement Received
Action Date:	6/11/1998
Response Action Outcome:	A permanent solution has been achieved. Contamination has been reduced to background or a threat of release has been eliminated.

**Release:**

Release Tracking Number/Current Status:	3-0015805 / RAO
Primary ID:	Not reported
Official City:	SALEM
Notification:	12/09/1997
Category:	TWO HR
Status Date:	06/11/1998
Phase:	Not reported
Response Action Outcome:	A1 - A permanent solution has been achieved. Contamination has been reduced to background or a threat of release has been eliminated.
Oil / Haz Material Type:	Oil

[Click here to access the MA DEP site for this facility:](#)

**Actions:**

Action Type:	A Notice sent to a Potentially Responsible Party (PRP)
Action Status:	A MassDEP piece of correspondence was issued (approvals, NORs, etc.
Action Date:	12/31/1997
Response Action Outcome:	A permanent solution has been achieved. Contamination has been reduced to background or a threat of release has been eliminated.

Map ID  
Direction  
Distance  
Elevation

MAP FINDINGS

Site

Database(s)

EDR ID Number  
EPA ID Number

**AT GROVE ST (Continued)**

**S103043350**

Action Type: Release Disposition  
Action Status: Reportable Release under MGL 21E  
Action Date: 12/9/1997  
Response Action Outcome: A permanent solution has been achieved. Contamination has been reduced to background or a threat of release has been eliminated.

Action Type: RNF  
Action Status: Reportable Release under MGL 21E  
Action Date: 4/2/1998  
Response Action Outcome: A permanent solution has been achieved. Contamination has been reduced to background or a threat of release has been eliminated.

Action Type: RAO - DEP Lead  
Action Status: RAO Statement Received  
Action Date: 6/11/1998  
Response Action Outcome: A permanent solution has been achieved. Contamination has been reduced to background or a threat of release has been eliminated.

Chemicals:  
Chemical: DIESEL FUEL  
Quantity: 30 gallons  
Chemical: DIESEL FUEL  
Quantity: 40 gallons  
Location Type: ROADWAY  
Source: VEHICLE

60  
NE  
1/8-1/4  
0.229 mi.  
1208 ft.

**HEALTH AND EDUCATION SERVICES INC.  
162 FEDERAL ST  
SALEM, MA**

**MA SHWS S108858899  
MA LUST N/A  
MA RELEASE  
MA ENF**

**Relative:  
Lower**

**SHWS:**

**Actual:  
25 ft.**

Release Tracking Number/Current Status: 3-0027023 / TIERII  
Release Town: SALEM  
Notification Date: 08/08/2007  
Category: 72 HR  
Associated ID: Not reported  
**Current Status:** **Tier II, A site/release receiving a total NRS score of less than 350, unless the site meets any of the Tier 1 Inclusionary Criteria (see above). Permits are not required at Tier 2 sites/releases and response actions may be performed under the supervision of an LSP without prior DEP approval. All pre-1993 transition sites that have accepted waivers are categorically Tier 2 sites.**

Status Date: 08/14/2008  
Phase: PHASE IV  
Response Action Outcome: -  
Oil Or Haz Material: Oil  
Location Type: COMMERCIAL  
Source: UST  
Source: 1 1000GAL  
Source: TANK

[Click here to access the MA DEP site for this facility:](#)

Map ID  
Direction  
Distance  
Elevation

MAP FINDINGS

Site

Database(s)

EDR ID Number  
EPA ID Number

**HEALTH AND EDUCATION SERVICES INC. (Continued)**

**S108858899**

Chemicals:

Chemical: FUEL OIL  
Quantity: 318 parts per million  
Chemical: #2 FUEL OIL  
Quantity: 318 parts per million

Actions:

Action Type: Compliance and Enforcement Action  
Action Status: ACOP  
Action Date: 1/4/2017  
Response Action Outcome: Not reported

Action Type: Compliance and Enforcement Action  
Action Status: Notice of Non-Compliance Issued  
Action Date: 10/1/2013  
Response Action Outcome: Not reported

Action Type: Tier Classification  
Action Status: Tier 2 Extension  
Action Date: 10/9/2013  
Response Action Outcome: Not reported

Action Type: Immediate Response Action  
Action Status: Status or Interim Report Received  
Action Date: 12/10/2010  
Response Action Outcome: Not reported

Action Type: Immediate Response Action  
Action Status: Status or Interim Report Received  
Action Date: 12/11/2007  
Response Action Outcome: Not reported

Action Type: Immediate Response Action  
Action Status: Status or Interim Report Received  
Action Date: 12/14/2009  
Response Action Outcome: Not reported

Action Type: Immediate Response Action  
Action Status: Modified Revised or Updated Plan Received  
Action Date: 12/14/2009  
Response Action Outcome: Not reported

Action Type: Partial RAO for this RTN  
Action Status: TSFREV  
Action Date: 12/15/2017  
Response Action Outcome: Not reported

Action Type: Immediate Response Action  
Action Status: Level I - Technical Screen Audit  
Action Date: 12/16/2007  
Response Action Outcome: Not reported

Action Type: Immediate Response Action  
Action Status: Status or Interim Report Received  
Action Date: 12/19/2012  
Response Action Outcome: Not reported

Map ID  
Direction  
Distance  
Elevation

MAP FINDINGS

Site

Database(s)

EDR ID Number  
EPA ID Number

**HEALTH AND EDUCATION SERVICES INC. (Continued)**

**S108858899**

Action Type:	Immediate Response Action
Action Status:	Status or Interim Report Received
Action Date:	12/20/2013
Response Action Outcome:	Not reported
Action Type:	Immediate Response Action
Action Status:	Status or Interim Report Received
Action Date:	12/21/2011
Response Action Outcome:	Not reported
Action Type:	Immediate Response Action
Action Status:	Modified Revised or Updated Plan Received
Action Date:	12/8/2008
Response Action Outcome:	Not reported
Action Type:	Immediate Response Action
Action Status:	Modified Revised or Updated Plan Received
Action Date:	2/28/2014
Response Action Outcome:	Not reported
Action Type:	BOL
Action Status:	Transmittal, Notice, or Notification Received
Action Date:	3/12/2014
Response Action Outcome:	Not reported
Action Type:	Immediate Response Action
Action Status:	Level I - Technical Screen Audit
Action Date:	3/3/2014
Response Action Outcome:	Not reported
Action Type:	Immediate Response Action
Action Status:	Oral Approval of a Modified Plan
Action Date:	3/4/2008
Response Action Outcome:	Not reported
Action Type:	Partial RAO for this RTN
Action Status:	RAO Statement Received
Action Date:	4/14/2011
Response Action Outcome:	Not reported
Action Type:	Compliance and Enforcement Action
Action Status:	ACO
Action Date:	4/28/2014
Response Action Outcome:	Not reported
Action Type:	Partial RAO for this RTN
Action Status:	Level I - Technical Screen Audit
Action Date:	4/4/2012
Response Action Outcome:	Not reported
Action Type:	BOL
Action Status:	SHPFAC
Action Date:	5/19/2014
Response Action Outcome:	Not reported
Action Type:	Immediate Response Action
Action Status:	Status or Interim Report Received

Map ID  
Direction  
Distance  
Elevation

MAP FINDINGS

Site

Database(s)

EDR ID Number  
EPA ID Number

**HEALTH AND EDUCATION SERVICES INC. (Continued)**

**S108858899**

Action Date:	5/29/2009
Response Action Outcome:	Not reported
Action Type:	Phase 3
Action Status:	Notice of Delay in Meeting RA Deadline Received
Action Date:	5/5/2010
Response Action Outcome:	Not reported
Action Type:	Phase 2
Action Status:	Notice of Delay in Meeting RA Deadline Received
Action Date:	5/5/2010
Response Action Outcome:	Not reported
Action Type:	A Notice sent to a Potentially Responsible Party (PRP)
Action Status:	ALSENT
Action Date:	6/10/2008
Response Action Outcome:	Not reported
Action Type:	Immediate Response Action
Action Status:	Status or Interim Report Received
Action Date:	6/12/2008
Response Action Outcome:	Not reported
Action Type:	Immediate Response Action
Action Status:	Status or Interim Report Received
Action Date:	6/14/2010
Response Action Outcome:	Not reported
Action Type:	Immediate Response Action
Action Status:	Status or Interim Report Received
Action Date:	6/21/2013
Response Action Outcome:	Not reported
Action Type:	Immediate Response Action
Action Status:	Level I - Technical Screen Audit
Action Date:	6/30/2008
Response Action Outcome:	Not reported
Action Type:	Immediate Response Action
Action Status:	Status or Interim Report Received
Action Date:	7/18/2012
Response Action Outcome:	Not reported
Action Type:	Immediate Response Action
Action Status:	Status or Interim Report Received
Action Date:	7/21/2011
Response Action Outcome:	Not reported
Action Type:	Immediate Response Action
Action Status:	Completion Statement Received
Action Date:	7/30/2014
Response Action Outcome:	Not reported
Action Type:	Immediate Response Action
Action Status:	Level I - Technical Screen Audit
Action Date:	7/9/2015
Response Action Outcome:	Not reported

Map ID  
Direction  
Distance  
Elevation

MAP FINDINGS

Site

Database(s)

EDR ID Number  
EPA ID Number

**HEALTH AND EDUCATION SERVICES INC. (Continued)**

**S108858899**

Action Type:	Phase 2
Action Status:	Completion Statement Received
Action Date:	8/1/2014
Response Action Outcome:	Not reported
Action Type:	Partial RAO for this RTN
Action Status:	TSFRCD
Action Date:	8/10/2015
Response Action Outcome:	Not reported
Action Type:	Tier Classification
Action Status:	Tier 2 Classification
Action Date:	8/14/2008
Response Action Outcome:	Not reported
Action Type:	Tier Classification
Action Status:	Transmittal, Notice, or Notification Received
Action Date:	8/14/2008
Response Action Outcome:	Not reported
Action Type:	Phase 1
Action Status:	Completion Statement Received
Action Date:	8/14/2008
Response Action Outcome:	Not reported
Action Type:	Tier Classification
Action Status:	Legal Notice Published
Action Date:	8/18/2008
Response Action Outcome:	Not reported
Action Type:	Phase 3
Action Status:	Completion Statement Received
Action Date:	8/6/2014
Response Action Outcome:	Not reported
Action Type:	Release Disposition
Action Status:	Reportable Release under MGL 21E
Action Date:	8/8/2007
Response Action Outcome:	Not reported
Action Type:	Immediate Response Action
Action Status:	Oral Approval of Plan or Action
Action Date:	8/8/2007
Response Action Outcome:	Not reported
Action Type:	Phase 4
Action Status:	Written Plan Received
Action Date:	9/19/2014
Response Action Outcome:	Not reported
Action Type:	Compliance and Enforcement Action
Action Status:	Notice of Enforcement Conference
Action Date:	9/21/2016
Response Action Outcome:	Not reported
Action Type:	A Notice sent to a Potentially Responsible Party (PRP)
Action Status:	A MassDEP piece of correspondence was issued (approvals, NORs, etc.

Map ID  
Direction  
Distance  
Elevation

MAP FINDINGS

Site

Database(s)

EDR ID Number  
EPA ID Number

**HEALTH AND EDUCATION SERVICES INC. (Continued)**

**S108858899**

Action Date: 9/25/2007  
Response Action Outcome: Not reported

Action Type: RNF  
Action Status: Reportable Release under MGL 21E  
Action Date: 9/27/2007  
Response Action Outcome: Not reported

Action Type: Immediate Response Action  
Action Status: Written Plan Received  
Action Date: 9/27/2007  
Response Action Outcome: Not reported

Release Tracking Number/Current Status: 3-0027023 / TIERII  
Release Town: SALEM  
Notification Date: 08/08/2007  
Category: 72 HR  
Associated ID: Not reported  
**Current Status:**

**Tier II, A site/release receiving a total NRS score of less than 350, unless the site meets any of the Tier 1 Inclusionary Criteria (see above). Permits are not required at Tier 2 sites/releases and response actions may be performed under the supervision of an LSP without prior DEP approval. All pre-1993 transition sites that have accepted waivers are categorically Tier 2 sites.**

Status Date: 08/14/2008  
Phase: PHASE IV  
Response Action Outcome: -  
Oil Or Haz Material: Oil  
Location Type: COMMERCIAL  
Source: UST  
Source: 1 1000GAL  
Source: TANK

[Click here to access the MA DEP site for this facility:](#)

Chemicals:  
Chemical: FUEL OIL  
Quantity: 318 parts per million  
Chemical: #2 FUEL OIL  
Quantity: 318 parts per million

Actions:  
Action Type: Compliance and Enforcement Action  
Action Status: ACOP  
Action Date: 1/4/2017  
Response Action Outcome: Not reported

Action Type: Compliance and Enforcement Action  
Action Status: Notice of Non-Compliance Issued  
Action Date: 10/1/2013  
Response Action Outcome: Not reported

Action Type: Tier Classification  
Action Status: Tier 2 Extension  
Action Date: 10/9/2013



Map ID  
Direction  
Distance  
Elevation

MAP FINDINGS

Site

Database(s)

EDR ID Number  
EPA ID Number

**HEALTH AND EDUCATION SERVICES INC. (Continued)**

**S108858899**

Response Action Outcome:	Not reported
Action Type:	Immediate Response Action
Action Status:	Status or Interim Report Received
Action Date:	12/10/2010
Response Action Outcome:	Not reported
Action Type:	Immediate Response Action
Action Status:	Status or Interim Report Received
Action Date:	12/11/2007
Response Action Outcome:	Not reported
Action Type:	Immediate Response Action
Action Status:	Status or Interim Report Received
Action Date:	12/14/2009
Response Action Outcome:	Not reported
Action Type:	Immediate Response Action
Action Status:	Modified Revised or Updated Plan Received
Action Date:	12/14/2009
Response Action Outcome:	Not reported
Action Type:	Partial RAO for this RTN
Action Status:	TSFREV
Action Date:	12/15/2017
Response Action Outcome:	Not reported
Action Type:	Immediate Response Action
Action Status:	Level I - Technical Screen Audit
Action Date:	12/16/2007
Response Action Outcome:	Not reported
Action Type:	Immediate Response Action
Action Status:	Status or Interim Report Received
Action Date:	12/19/2012
Response Action Outcome:	Not reported
Action Type:	Immediate Response Action
Action Status:	Status or Interim Report Received
Action Date:	12/20/2013
Response Action Outcome:	Not reported
Action Type:	Immediate Response Action
Action Status:	Status or Interim Report Received
Action Date:	12/21/2011
Response Action Outcome:	Not reported
Action Type:	Immediate Response Action
Action Status:	Modified Revised or Updated Plan Received
Action Date:	12/8/2008
Response Action Outcome:	Not reported
Action Type:	Immediate Response Action
Action Status:	Modified Revised or Updated Plan Received
Action Date:	2/28/2014
Response Action Outcome:	Not reported

Map ID  
Direction  
Distance  
Elevation

MAP FINDINGS

Site

Database(s)

EDR ID Number  
EPA ID Number

**HEALTH AND EDUCATION SERVICES INC. (Continued)**

**S108858899**

Action Type:	BOL
Action Status:	Transmittal, Notice, or Notification Received
Action Date:	3/12/2014
Response Action Outcome:	Not reported
Action Type:	Immediate Response Action
Action Status:	Level I - Technical Screen Audit
Action Date:	3/3/2014
Response Action Outcome:	Not reported
Action Type:	Immediate Response Action
Action Status:	Oral Approval of a Modified Plan
Action Date:	3/4/2008
Response Action Outcome:	Not reported
Action Type:	Partial RAO for this RTN
Action Status:	RAO Statement Received
Action Date:	4/14/2011
Response Action Outcome:	Not reported
Action Type:	Compliance and Enforcement Action
Action Status:	ACO
Action Date:	4/28/2014
Response Action Outcome:	Not reported
Action Type:	Partial RAO for this RTN
Action Status:	Level I - Technical Screen Audit
Action Date:	4/4/2012
Response Action Outcome:	Not reported
Action Type:	BOL
Action Status:	SHPFAC
Action Date:	5/19/2014
Response Action Outcome:	Not reported
Action Type:	Immediate Response Action
Action Status:	Status or Interim Report Received
Action Date:	5/29/2009
Response Action Outcome:	Not reported
Action Type:	Phase 3
Action Status:	Notice of Delay in Meeting RA Deadline Received
Action Date:	5/5/2010
Response Action Outcome:	Not reported
Action Type:	Phase 2
Action Status:	Notice of Delay in Meeting RA Deadline Received
Action Date:	5/5/2010
Response Action Outcome:	Not reported
Action Type:	A Notice sent to a Potentially Responsible Party (PRP)
Action Status:	ALSENT
Action Date:	6/10/2008
Response Action Outcome:	Not reported
Action Type:	Immediate Response Action
Action Status:	Status or Interim Report Received

Map ID  
Direction  
Distance  
Elevation

MAP FINDINGS

Site

Database(s)

EDR ID Number  
EPA ID Number

**HEALTH AND EDUCATION SERVICES INC. (Continued)**

**S108858899**

Action Date:	6/12/2008
Response Action Outcome:	Not reported
Action Type:	Immediate Response Action
Action Status:	Status or Interim Report Received
Action Date:	6/14/2010
Response Action Outcome:	Not reported
Action Type:	Immediate Response Action
Action Status:	Status or Interim Report Received
Action Date:	6/21/2013
Response Action Outcome:	Not reported
Action Type:	Immediate Response Action
Action Status:	Level I - Technical Screen Audit
Action Date:	6/30/2008
Response Action Outcome:	Not reported
Action Type:	Immediate Response Action
Action Status:	Status or Interim Report Received
Action Date:	7/18/2012
Response Action Outcome:	Not reported
Action Type:	Immediate Response Action
Action Status:	Status or Interim Report Received
Action Date:	7/21/2011
Response Action Outcome:	Not reported
Action Type:	Immediate Response Action
Action Status:	Completion Statement Received
Action Date:	7/30/2014
Response Action Outcome:	Not reported
Action Type:	Immediate Response Action
Action Status:	Level I - Technical Screen Audit
Action Date:	7/9/2015
Response Action Outcome:	Not reported
Action Type:	Phase 2
Action Status:	Completion Statement Received
Action Date:	8/1/2014
Response Action Outcome:	Not reported
Action Type:	Partial RAO for this RTN
Action Status:	TSFRCD
Action Date:	8/10/2015
Response Action Outcome:	Not reported
Action Type:	Tier Classification
Action Status:	Tier 2 Classification
Action Date:	8/14/2008
Response Action Outcome:	Not reported
Action Type:	Tier Classification
Action Status:	Transmittal, Notice, or Notification Received
Action Date:	8/14/2008
Response Action Outcome:	Not reported

Map ID  
Direction  
Distance  
Elevation

MAP FINDINGS

Site

Database(s)

EDR ID Number  
EPA ID Number

**HEALTH AND EDUCATION SERVICES INC. (Continued)**

**S108858899**

Action Type:	Phase 1
Action Status:	Completion Statement Received
Action Date:	8/14/2008
Response Action Outcome:	Not reported
Action Type:	Tier Classification
Action Status:	Legal Notice Published
Action Date:	8/18/2008
Response Action Outcome:	Not reported
Action Type:	Phase 3
Action Status:	Completion Statement Received
Action Date:	8/6/2014
Response Action Outcome:	Not reported
Action Type:	Release Disposition
Action Status:	Reportable Release under MGL 21E
Action Date:	8/8/2007
Response Action Outcome:	Not reported
Action Type:	Immediate Response Action
Action Status:	Oral Approval of Plan or Action
Action Date:	8/8/2007
Response Action Outcome:	Not reported
Action Type:	Phase 4
Action Status:	Written Plan Received
Action Date:	9/19/2014
Response Action Outcome:	Not reported
Action Type:	Compliance and Enforcement Action
Action Status:	Notice of Enforcement Conference
Action Date:	9/21/2016
Response Action Outcome:	Not reported
Action Type:	A Notice sent to a Potentially Responsible Party (PRP)
Action Status:	A MassDEP piece of correspondence was issued (approvals, NORs, etc.)
Action Date:	9/25/2007
Response Action Outcome:	Not reported
Action Type:	RNF
Action Status:	Reportable Release under MGL 21E
Action Date:	9/27/2007
Response Action Outcome:	Not reported
Action Type:	Immediate Response Action
Action Status:	Written Plan Received
Action Date:	9/27/2007
Response Action Outcome:	Not reported

LUST:

Facility:

Release Tracking Number/Current Status: 3-0027023 / TIERII  
Status Date: 08/14/2008  
Source Type: UST

Map ID  
Direction  
Distance  
Elevation

MAP FINDINGS

Site

Database(s)

EDR ID Number  
EPA ID Number

**HEALTH AND EDUCATION SERVICES INC. (Continued)**

**S108858899**

Release Town: SALEM  
Notification Date: 08/08/2007  
Category: 72 HR  
Associated ID: Not reported  
Phase: PHASE IV  
Response Action Outcome: -  
Oil Or Haz Material: Oil

Location Type: COMMERCIAL  
Source: UST  
Source: 1 1000GAL  
Source: TANK

[Click here to access the MA DEP site for this facility:](#)

Chemicals:  
Chemical: FUEL OIL  
Quantity: 318 parts per million  
Chemical: #2 FUEL OIL  
Quantity: 318 parts per million

Actions:  
Action Type: Compliance and Enforcement Action  
Action Status: ACOP  
Action Date: 1/4/2017  
Response Action Outcome: Not reported

Action Type: Compliance and Enforcement Action  
Action Status: Notice of Non-Compliance Issued  
Action Date: 10/1/2013  
Response Action Outcome: Not reported

Action Type: Tier Classification  
Action Status: Tier 2 Extension  
Action Date: 10/9/2013  
Response Action Outcome: Not reported

Action Type: Immediate Response Action  
Action Status: Status or Interim Report Received  
Action Date: 12/10/2010  
Response Action Outcome: Not reported

Action Type: Immediate Response Action  
Action Status: Status or Interim Report Received  
Action Date: 12/11/2007  
Response Action Outcome: Not reported

Action Type: Immediate Response Action  
Action Status: Status or Interim Report Received  
Action Date: 12/14/2009  
Response Action Outcome: Not reported

Action Type: Immediate Response Action  
Action Status: Modified Revised or Updated Plan Received  
Action Date: 12/14/2009

Map ID  
Direction  
Distance  
Elevation

MAP FINDINGS

Site

Database(s)

EDR ID Number  
EPA ID Number

**HEALTH AND EDUCATION SERVICES INC. (Continued)**

**S108858899**

Response Action Outcome:	Not reported
Action Type:	Partial RAO for this RTN
Action Status:	TSFREV
Action Date:	12/15/2017
Response Action Outcome:	Not reported
Action Type:	Immediate Response Action
Action Status:	Level I - Technical Screen Audit
Action Date:	12/16/2007
Response Action Outcome:	Not reported
Action Type:	Immediate Response Action
Action Status:	Status or Interim Report Received
Action Date:	12/19/2012
Response Action Outcome:	Not reported
Action Type:	Immediate Response Action
Action Status:	Status or Interim Report Received
Action Date:	12/20/2013
Response Action Outcome:	Not reported
Action Type:	Immediate Response Action
Action Status:	Status or Interim Report Received
Action Date:	12/21/2011
Response Action Outcome:	Not reported
Action Type:	Immediate Response Action
Action Status:	Modified Revised or Updated Plan Received
Action Date:	12/8/2008
Response Action Outcome:	Not reported
Action Type:	Immediate Response Action
Action Status:	Modified Revised or Updated Plan Received
Action Date:	2/28/2014
Response Action Outcome:	Not reported
Action Type:	BOL
Action Status:	Transmittal, Notice, or Notification Received
Action Date:	3/12/2014
Response Action Outcome:	Not reported
Action Type:	Immediate Response Action
Action Status:	Level I - Technical Screen Audit
Action Date:	3/3/2014
Response Action Outcome:	Not reported
Action Type:	Immediate Response Action
Action Status:	Oral Approval of a Modified Plan
Action Date:	3/4/2008
Response Action Outcome:	Not reported
Action Type:	Partial RAO for this RTN
Action Status:	RAO Statement Received
Action Date:	4/14/2011
Response Action Outcome:	Not reported

Map ID  
Direction  
Distance  
Elevation

MAP FINDINGS

Site

Database(s)

EDR ID Number  
EPA ID Number

**HEALTH AND EDUCATION SERVICES INC. (Continued)**

**S108858899**

Action Type:	Compliance and Enforcement Action
Action Status:	ACO
Action Date:	4/28/2014
Response Action Outcome:	Not reported
Action Type:	Partial RAO for this RTN
Action Status:	Level I - Technical Screen Audit
Action Date:	4/4/2012
Response Action Outcome:	Not reported
Action Type:	BOL
Action Status:	SHPFAC
Action Date:	5/19/2014
Response Action Outcome:	Not reported
Action Type:	Immediate Response Action
Action Status:	Status or Interim Report Received
Action Date:	5/29/2009
Response Action Outcome:	Not reported
Action Type:	Phase 3
Action Status:	Notice of Delay in Meeting RA Deadline Received
Action Date:	5/5/2010
Response Action Outcome:	Not reported
Action Type:	Phase 2
Action Status:	Notice of Delay in Meeting RA Deadline Received
Action Date:	5/5/2010
Response Action Outcome:	Not reported
Action Type:	A Notice sent to a Potentially Responsible Party (PRP)
Action Status:	ALSENT
Action Date:	6/10/2008
Response Action Outcome:	Not reported
Action Type:	Immediate Response Action
Action Status:	Status or Interim Report Received
Action Date:	6/12/2008
Response Action Outcome:	Not reported
Action Type:	Immediate Response Action
Action Status:	Status or Interim Report Received
Action Date:	6/14/2010
Response Action Outcome:	Not reported
Action Type:	Immediate Response Action
Action Status:	Status or Interim Report Received
Action Date:	6/21/2013
Response Action Outcome:	Not reported
Action Type:	Immediate Response Action
Action Status:	Level I - Technical Screen Audit
Action Date:	6/30/2008
Response Action Outcome:	Not reported
Action Type:	Immediate Response Action
Action Status:	Status or Interim Report Received



Map ID  
Direction  
Distance  
Elevation

MAP FINDINGS

Site

Database(s)

EDR ID Number  
EPA ID Number

**HEALTH AND EDUCATION SERVICES INC. (Continued)**

**S108858899**

Action Date:	7/18/2012
Response Action Outcome:	Not reported
Action Type:	Immediate Response Action
Action Status:	Status or Interim Report Received
Action Date:	7/21/2011
Response Action Outcome:	Not reported
Action Type:	Immediate Response Action
Action Status:	Completion Statement Received
Action Date:	7/30/2014
Response Action Outcome:	Not reported
Action Type:	Immediate Response Action
Action Status:	Level I - Technical Screen Audit
Action Date:	7/9/2015
Response Action Outcome:	Not reported
Action Type:	Phase 2
Action Status:	Completion Statement Received
Action Date:	8/1/2014
Response Action Outcome:	Not reported
Action Type:	Partial RAO for this RTN
Action Status:	TSFRCD
Action Date:	8/10/2015
Response Action Outcome:	Not reported
Action Type:	Tier Classification
Action Status:	Tier 2 Classification
Action Date:	8/14/2008
Response Action Outcome:	Not reported
Action Type:	Tier Classification
Action Status:	Transmittal, Notice, or Notification Received
Action Date:	8/14/2008
Response Action Outcome:	Not reported
Action Type:	Phase 1
Action Status:	Completion Statement Received
Action Date:	8/14/2008
Response Action Outcome:	Not reported
Action Type:	Tier Classification
Action Status:	Legal Notice Published
Action Date:	8/18/2008
Response Action Outcome:	Not reported
Action Type:	Phase 3
Action Status:	Completion Statement Received
Action Date:	8/6/2014
Response Action Outcome:	Not reported
Action Type:	Release Disposition
Action Status:	Reportable Release under MGL 21E
Action Date:	8/8/2007
Response Action Outcome:	Not reported

Map ID  
Direction  
Distance  
Elevation

MAP FINDINGS

Site

Database(s)

EDR ID Number  
EPA ID Number

**HEALTH AND EDUCATION SERVICES INC. (Continued)**

**S108858899**

Action Type:	Immediate Response Action
Action Status:	Oral Approval of Plan or Action
Action Date:	8/8/2007
Response Action Outcome:	Not reported
Action Type:	Phase 4
Action Status:	Written Plan Received
Action Date:	9/19/2014
Response Action Outcome:	Not reported
Action Type:	Compliance and Enforcement Action
Action Status:	Notice of Enforcement Conference
Action Date:	9/21/2016
Response Action Outcome:	Not reported
Action Type:	A Notice sent to a Potentially Responsible Party (PRP)
Action Status:	A MassDEP piece of correspondence was issued (approvals, NORs, etc.
Action Date:	9/25/2007
Response Action Outcome:	Not reported
Action Type:	RNF
Action Status:	Reportable Release under MGL 21E
Action Date:	9/27/2007
Response Action Outcome:	Not reported
Action Type:	Immediate Response Action
Action Status:	Written Plan Received
Action Date:	9/27/2007
Response Action Outcome:	Not reported

Facility:

Release Tracking Number/Current Status:	3-0027023 / TIERII
Status Date:	08/14/2008
Source Type:	UST
Release Town:	SALEM
Notification Date:	08/08/2007
Category:	72 HR
Associated ID:	Not reported
Phase:	PHASE IV
Response Action Outcome:	-
Oil Or Haz Material:	Oil

Location Type:	COMMERCIAL
Source:	UST
Source:	1 1000GAL
Source:	TANK

[Click here to access the MA DEP site for this facility:](#)

Chemicals:

Chemical:	FUEL OIL
Quantity:	318 parts per million
Chemical:	#2 FUEL OIL

Map ID  
Direction  
Distance  
Elevation

MAP FINDINGS

Site

Database(s)

EDR ID Number  
EPA ID Number

**HEALTH AND EDUCATION SERVICES INC. (Continued)**

**S108858899**

Quantity: 318 parts per million

Actions:

Action Type: Compliance and Enforcement Action  
Action Status: ACOP  
Action Date: 1/4/2017  
Response Action Outcome: Not reported

Action Type: Compliance and Enforcement Action  
Action Status: Notice of Non-Compliance Issued  
Action Date: 10/1/2013  
Response Action Outcome: Not reported

Action Type: Tier Classification  
Action Status: Tier 2 Extension  
Action Date: 10/9/2013  
Response Action Outcome: Not reported

Action Type: Immediate Response Action  
Action Status: Status or Interim Report Received  
Action Date: 12/10/2010  
Response Action Outcome: Not reported

Action Type: Immediate Response Action  
Action Status: Status or Interim Report Received  
Action Date: 12/11/2007  
Response Action Outcome: Not reported

Action Type: Immediate Response Action  
Action Status: Status or Interim Report Received  
Action Date: 12/14/2009  
Response Action Outcome: Not reported

Action Type: Immediate Response Action  
Action Status: Modified Revised or Updated Plan Received  
Action Date: 12/14/2009  
Response Action Outcome: Not reported

Action Type: Partial RAO for this RTN  
Action Status: TSFREV  
Action Date: 12/15/2017  
Response Action Outcome: Not reported

Action Type: Immediate Response Action  
Action Status: Level I - Technical Screen Audit  
Action Date: 12/16/2007  
Response Action Outcome: Not reported

Action Type: Immediate Response Action  
Action Status: Status or Interim Report Received  
Action Date: 12/19/2012  
Response Action Outcome: Not reported

Action Type: Immediate Response Action  
Action Status: Status or Interim Report Received  
Action Date: 12/20/2013  
Response Action Outcome: Not reported

Map ID  
Direction  
Distance  
Elevation

MAP FINDINGS

Site

Database(s)

EDR ID Number  
EPA ID Number

**HEALTH AND EDUCATION SERVICES INC. (Continued)**

**S108858899**

Action Type:	Immediate Response Action
Action Status:	Status or Interim Report Received
Action Date:	12/21/2011
Response Action Outcome:	Not reported
Action Type:	Immediate Response Action
Action Status:	Modified Revised or Updated Plan Received
Action Date:	12/8/2008
Response Action Outcome:	Not reported
Action Type:	Immediate Response Action
Action Status:	Modified Revised or Updated Plan Received
Action Date:	2/28/2014
Response Action Outcome:	Not reported
Action Type:	BOL
Action Status:	Transmittal, Notice, or Notification Received
Action Date:	3/12/2014
Response Action Outcome:	Not reported
Action Type:	Immediate Response Action
Action Status:	Level I - Technical Screen Audit
Action Date:	3/3/2014
Response Action Outcome:	Not reported
Action Type:	Immediate Response Action
Action Status:	Oral Approval of a Modified Plan
Action Date:	3/4/2008
Response Action Outcome:	Not reported
Action Type:	Partial RAO for this RTN
Action Status:	RAO Statement Received
Action Date:	4/14/2011
Response Action Outcome:	Not reported
Action Type:	Compliance and Enforcement Action
Action Status:	ACO
Action Date:	4/28/2014
Response Action Outcome:	Not reported
Action Type:	Partial RAO for this RTN
Action Status:	Level I - Technical Screen Audit
Action Date:	4/4/2012
Response Action Outcome:	Not reported
Action Type:	BOL
Action Status:	SHPFAC
Action Date:	5/19/2014
Response Action Outcome:	Not reported
Action Type:	Immediate Response Action
Action Status:	Status or Interim Report Received
Action Date:	5/29/2009
Response Action Outcome:	Not reported
Action Type:	Phase 3
Action Status:	Notice of Delay in Meeting RA Deadline Received

Map ID  
Direction  
Distance  
Elevation

MAP FINDINGS

Site

Database(s)

EDR ID Number  
EPA ID Number

**HEALTH AND EDUCATION SERVICES INC. (Continued)**

**S108858899**

Action Date:	5/5/2010
Response Action Outcome:	Not reported
Action Type:	Phase 2
Action Status:	Notice of Delay in Meeting RA Deadline Received
Action Date:	5/5/2010
Response Action Outcome:	Not reported
Action Type:	A Notice sent to a Potentially Responsible Party (PRP)
Action Status:	ALSENT
Action Date:	6/10/2008
Response Action Outcome:	Not reported
Action Type:	Immediate Response Action
Action Status:	Status or Interim Report Received
Action Date:	6/12/2008
Response Action Outcome:	Not reported
Action Type:	Immediate Response Action
Action Status:	Status or Interim Report Received
Action Date:	6/14/2010
Response Action Outcome:	Not reported
Action Type:	Immediate Response Action
Action Status:	Status or Interim Report Received
Action Date:	6/21/2013
Response Action Outcome:	Not reported
Action Type:	Immediate Response Action
Action Status:	Level I - Technical Screen Audit
Action Date:	6/30/2008
Response Action Outcome:	Not reported
Action Type:	Immediate Response Action
Action Status:	Status or Interim Report Received
Action Date:	7/18/2012
Response Action Outcome:	Not reported
Action Type:	Immediate Response Action
Action Status:	Status or Interim Report Received
Action Date:	7/21/2011
Response Action Outcome:	Not reported
Action Type:	Immediate Response Action
Action Status:	Completion Statement Received
Action Date:	7/30/2014
Response Action Outcome:	Not reported
Action Type:	Immediate Response Action
Action Status:	Level I - Technical Screen Audit
Action Date:	7/9/2015
Response Action Outcome:	Not reported
Action Type:	Phase 2
Action Status:	Completion Statement Received
Action Date:	8/1/2014
Response Action Outcome:	Not reported

Map ID  
Direction  
Distance  
Elevation

MAP FINDINGS

Site

Database(s)

EDR ID Number  
EPA ID Number

**HEALTH AND EDUCATION SERVICES INC. (Continued)**

**S108858899**

Action Type:	Partial RAO for this RTN
Action Status:	TSFRCD
Action Date:	8/10/2015
Response Action Outcome:	Not reported
Action Type:	Tier Classification
Action Status:	Tier 2 Classification
Action Date:	8/14/2008
Response Action Outcome:	Not reported
Action Type:	Tier Classification
Action Status:	Transmittal, Notice, or Notification Received
Action Date:	8/14/2008
Response Action Outcome:	Not reported
Action Type:	Phase 1
Action Status:	Completion Statement Received
Action Date:	8/14/2008
Response Action Outcome:	Not reported
Action Type:	Tier Classification
Action Status:	Legal Notice Published
Action Date:	8/18/2008
Response Action Outcome:	Not reported
Action Type:	Phase 3
Action Status:	Completion Statement Received
Action Date:	8/6/2014
Response Action Outcome:	Not reported
Action Type:	Release Disposition
Action Status:	Reportable Release under MGL 21E
Action Date:	8/8/2007
Response Action Outcome:	Not reported
Action Type:	Immediate Response Action
Action Status:	Oral Approval of Plan or Action
Action Date:	8/8/2007
Response Action Outcome:	Not reported
Action Type:	Phase 4
Action Status:	Written Plan Received
Action Date:	9/19/2014
Response Action Outcome:	Not reported
Action Type:	Compliance and Enforcement Action
Action Status:	Notice of Enforcement Conference
Action Date:	9/21/2016
Response Action Outcome:	Not reported
Action Type:	A Notice sent to a Potentially Responsible Party (PRP)
Action Status:	A MassDEP piece of correspondence was issued (approvals, NORs, etc.
Action Date:	9/25/2007
Response Action Outcome:	Not reported
Action Type:	RNF
Action Status:	Reportable Release under MGL 21E

Map ID  
Direction  
Distance  
Elevation

MAP FINDINGS

Site

Database(s)

EDR ID Number  
EPA ID Number

**HEALTH AND EDUCATION SERVICES INC. (Continued)**

**S108858899**

Action Date: 9/27/2007  
Response Action Outcome: Not reported

Action Type: Immediate Response Action  
Action Status: Written Plan Received  
Action Date: 9/27/2007  
Response Action Outcome: Not reported

**Release:**

Release Tracking Number/Current Status: 3-0027023 / TIERII  
Primary ID: Not reported  
Official City: SALEM  
Notification: 08/08/2007  
Category: 72 HR  
Status Date: 08/14/2008  
Phase: PHASE IV  
Response Action Outcome: -  
Oil / Haz Material Type: Oil

[Click here to access the MA DEP site for this facility:](#)

**Actions:**

Action Type: Compliance and Enforcement Action  
Action Status: ACOP  
Action Date: 1/4/2017  
Response Action Outcome: Not reported

Action Type: Compliance and Enforcement Action  
Action Status: Notice of Non-Compliance Issued  
Action Date: 10/1/2013  
Response Action Outcome: Not reported

Action Type: Tier Classification  
Action Status: Tier 2 Extension  
Action Date: 10/9/2013  
Response Action Outcome: Not reported

Action Type: Immediate Response Action  
Action Status: Status or Interim Report Received  
Action Date: 12/10/2010  
Response Action Outcome: Not reported

Action Type: Immediate Response Action  
Action Status: Status or Interim Report Received  
Action Date: 12/11/2007  
Response Action Outcome: Not reported

Action Type: Immediate Response Action  
Action Status: Status or Interim Report Received  
Action Date: 12/14/2009  
Response Action Outcome: Not reported

Action Type: Immediate Response Action  
Action Status: Modified Revised or Updated Plan Received  
Action Date: 12/14/2009



Map ID  
Direction  
Distance  
Elevation

MAP FINDINGS

Site

Database(s)

EDR ID Number  
EPA ID Number

**HEALTH AND EDUCATION SERVICES INC. (Continued)**

**S108858899**

Response Action Outcome:	Not reported
Action Type:	Partial RAO for this RTN
Action Status:	TSFREV
Action Date:	12/15/2017
Response Action Outcome:	Not reported
Action Type:	Immediate Response Action
Action Status:	Level I - Technical Screen Audit
Action Date:	12/16/2007
Response Action Outcome:	Not reported
Action Type:	Immediate Response Action
Action Status:	Status or Interim Report Received
Action Date:	12/19/2012
Response Action Outcome:	Not reported
Action Type:	Immediate Response Action
Action Status:	Status or Interim Report Received
Action Date:	12/20/2013
Response Action Outcome:	Not reported
Action Type:	Immediate Response Action
Action Status:	Status or Interim Report Received
Action Date:	12/21/2011
Response Action Outcome:	Not reported
Action Type:	Immediate Response Action
Action Status:	Modified Revised or Updated Plan Received
Action Date:	12/8/2008
Response Action Outcome:	Not reported
Action Type:	Immediate Response Action
Action Status:	Modified Revised or Updated Plan Received
Action Date:	2/28/2014
Response Action Outcome:	Not reported
Action Type:	BOL
Action Status:	Transmittal, Notice, or Notification Received
Action Date:	3/12/2014
Response Action Outcome:	Not reported
Action Type:	Immediate Response Action
Action Status:	Level I - Technical Screen Audit
Action Date:	3/3/2014
Response Action Outcome:	Not reported
Action Type:	Immediate Response Action
Action Status:	Oral Approval of a Modified Plan
Action Date:	3/4/2008
Response Action Outcome:	Not reported
Action Type:	Partial RAO for this RTN
Action Status:	RAO Statement Received
Action Date:	4/14/2011
Response Action Outcome:	Not reported

Map ID  
Direction  
Distance  
Elevation

MAP FINDINGS

Site

Database(s)

EDR ID Number  
EPA ID Number

**HEALTH AND EDUCATION SERVICES INC. (Continued)**

**S108858899**

Action Type:	Compliance and Enforcement Action
Action Status:	ACO
Action Date:	4/28/2014
Response Action Outcome:	Not reported
Action Type:	Partial RAO for this RTN
Action Status:	Level I - Technical Screen Audit
Action Date:	4/4/2012
Response Action Outcome:	Not reported
Action Type:	BOL
Action Status:	SHPFAC
Action Date:	5/19/2014
Response Action Outcome:	Not reported
Action Type:	Immediate Response Action
Action Status:	Status or Interim Report Received
Action Date:	5/29/2009
Response Action Outcome:	Not reported
Action Type:	Phase 3
Action Status:	Notice of Delay in Meeting RA Deadline Received
Action Date:	5/5/2010
Response Action Outcome:	Not reported
Action Type:	Phase 2
Action Status:	Notice of Delay in Meeting RA Deadline Received
Action Date:	5/5/2010
Response Action Outcome:	Not reported
Action Type:	A Notice sent to a Potentially Responsible Party (PRP)
Action Status:	ALSENT
Action Date:	6/10/2008
Response Action Outcome:	Not reported
Action Type:	Immediate Response Action
Action Status:	Status or Interim Report Received
Action Date:	6/12/2008
Response Action Outcome:	Not reported
Action Type:	Immediate Response Action
Action Status:	Status or Interim Report Received
Action Date:	6/14/2010
Response Action Outcome:	Not reported
Action Type:	Immediate Response Action
Action Status:	Status or Interim Report Received
Action Date:	6/21/2013
Response Action Outcome:	Not reported
Action Type:	Immediate Response Action
Action Status:	Level I - Technical Screen Audit
Action Date:	6/30/2008
Response Action Outcome:	Not reported
Action Type:	Immediate Response Action
Action Status:	Status or Interim Report Received

Map ID  
Direction  
Distance  
Elevation

MAP FINDINGS

Site

Database(s)

EDR ID Number  
EPA ID Number

**HEALTH AND EDUCATION SERVICES INC. (Continued)**

**S108858899**

Action Date:	7/18/2012
Response Action Outcome:	Not reported
Action Type:	Immediate Response Action
Action Status:	Status or Interim Report Received
Action Date:	7/21/2011
Response Action Outcome:	Not reported
Action Type:	Immediate Response Action
Action Status:	Completion Statement Received
Action Date:	7/30/2014
Response Action Outcome:	Not reported
Action Type:	Immediate Response Action
Action Status:	Level I - Technical Screen Audit
Action Date:	7/9/2015
Response Action Outcome:	Not reported
Action Type:	Phase 2
Action Status:	Completion Statement Received
Action Date:	8/1/2014
Response Action Outcome:	Not reported
Action Type:	Partial RAO for this RTN
Action Status:	TSFRCD
Action Date:	8/10/2015
Response Action Outcome:	Not reported
Action Type:	Tier Classification
Action Status:	Tier 2 Classification
Action Date:	8/14/2008
Response Action Outcome:	Not reported
Action Type:	Tier Classification
Action Status:	Transmittal, Notice, or Notification Received
Action Date:	8/14/2008
Response Action Outcome:	Not reported
Action Type:	Phase 1
Action Status:	Completion Statement Received
Action Date:	8/14/2008
Response Action Outcome:	Not reported
Action Type:	Tier Classification
Action Status:	Legal Notice Published
Action Date:	8/18/2008
Response Action Outcome:	Not reported
Action Type:	Phase 3
Action Status:	Completion Statement Received
Action Date:	8/6/2014
Response Action Outcome:	Not reported
Action Type:	Release Disposition
Action Status:	Reportable Release under MGL 21E
Action Date:	8/8/2007
Response Action Outcome:	Not reported

Map ID  
Direction  
Distance  
Elevation

MAP FINDINGS

Site

Database(s)

EDR ID Number  
EPA ID Number

**HEALTH AND EDUCATION SERVICES INC. (Continued)**

**S108858899**

Action Type:	Immediate Response Action
Action Status:	Oral Approval of Plan or Action
Action Date:	8/8/2007
Response Action Outcome:	Not reported
Action Type:	Phase 4
Action Status:	Written Plan Received
Action Date:	9/19/2014
Response Action Outcome:	Not reported
Action Type:	Compliance and Enforcement Action
Action Status:	Notice of Enforcement Conference
Action Date:	9/21/2016
Response Action Outcome:	Not reported
Action Type:	A Notice sent to a Potentially Responsible Party (PRP)
Action Status:	A MassDEP piece of correspondence was issued (approvals, NORs, etc.
Action Date:	9/25/2007
Response Action Outcome:	Not reported
Action Type:	RNF
Action Status:	Reportable Release under MGL 21E
Action Date:	9/27/2007
Response Action Outcome:	Not reported
Action Type:	Immediate Response Action
Action Status:	Written Plan Received
Action Date:	9/27/2007
Response Action Outcome:	Not reported

Chemicals:

Chemical:	FUEL OIL
Quantity:	318 parts per million
Chemical:	#2 FUEL OIL
Quantity:	318 parts per million
Location Type:	COMMERCIAL
Source:	UST
Source:	1 1000GAL
Source:	TANK

**ENFORCEMENT:**

Region:	NERO
DEP Region:	NERO
DEP Program:	3R
DEP Bureau:	BWSC
Program:	BWSC
Program Id:	3-0027023
High Or Low Level Enforcement:	HLE
FMF #:	Not reported
Comptroller Billing Name:	Not reported
Town Where Violation Occurred:	Salem
Date Executed:	04/28/2014
ENF #:	ACO-NE-14-3R002
Document Type:	ACO
AG Ref (Y/N):	Not reported
Doc Archived (Y/N):	Not reported

Map ID  
Direction  
Distance  
Elevation

MAP FINDINGS

Site

Database(s)

EDR ID Number  
EPA ID Number

**HEALTH AND EDUCATION SERVICES INC. (Continued)**

**S108858899**

EJ Community (Y/N): Y  
Regional Comment: Not reported  
Final Payment Due Date: Not reported  
ACOP \$: Not reported  
PAN \$: Not reported  
EMS (Y/N): Not reported  
EMS\$: Not reported  
SEP (Y/N): Not reported  
SEP \$: Not reported  
Demand \$: Not reported  
Suspended \$: Not reported  
Ownership: Commercially Owned

Region: NERO  
DEP Region: NERO  
DEP Program: 3A  
DEP Bureau: BWSC  
Program: BWSC  
Program Id: 3-0027023  
High Or Low Level Enforcement: LLE  
FMF #: Not reported  
Comptroller Billing Name: Not reported  
Town Where Violation Occurred: Salem  
Date Executed: 10/01/2013  
ENF #: NON-NE-13-3R033  
Document Type: NON  
AG Ref (Y/N): Not reported  
Doc Archived (Y/N): Not reported  
EJ Community (Y/N): Y  
Regional Comment: Not reported  
Final Payment Due Date: Not reported  
ACOP \$: Not reported  
PAN \$: Not reported  
EMS (Y/N): Not reported  
EMS\$: Not reported  
SEP (Y/N): Not reported  
SEP \$: Not reported  
Demand \$: Not reported  
Suspended \$: Not reported  
Ownership: Commercially Owned

Region: NERO  
DEP Region: NERO  
DEP Program: 3r  
DEP Bureau: BWSC  
Program: BWSC  
Program Id: 3-0027023  
High Or Low Level Enforcement: HLE  
FMF #: Not reported  
Comptroller Billing Name: Not reported  
Town Where Violation Occurred: SALEM  
Date Executed: 01/04/2017  
ENF #: ACOP-NE-16-3R011  
Document Type: ACOP  
AG Ref (Y/N): False  
Doc Archived (Y/N): True  
EJ Community (Y/N): True

Map ID  
Direction  
Distance  
Elevation

MAP FINDINGS

Site

Database(s)

EDR ID Number  
EPA ID Number

**HEALTH AND EDUCATION SERVICES INC. (Continued)**

**S108858899**

Regional Comment: Not reported  
Final Payment Due Date: 12/30/2016  
ACOP \$: 5000  
PAN \$: Not reported  
EMS (Y/N): Not reported  
EM\$: Not reported  
SEP (Y/N): Not reported  
SEP \$: Not reported  
Demand \$: Not reported  
Suspended \$: 25000  
Ownership: Commercially Owned

**L61  
SSE  
1/8-1/4  
0.229 mi.  
1209 ft.**

**STAR DRY CLEANERS  
84 HIGHLAND AVE  
SALEM, MA 01970**

**MA DRYCLEANERS  
MA HW GEN**

**S106488733  
N/A**

**Site 1 of 2 in cluster L**

**Relative:  
Higher**

**DRYCLEANERS:**

**Actual:  
83 ft.**

Facility ID: 294432  
Classification Type: Non-applicability classification--still in business but not using perc  
Reg Obj Contact: Not reported  
Reg Obj Mail Address: 84 Highland Ave  
Mail Town Name: Salem  
Mail Zip Code: 01970272  
DEP Region Code: NE  
Mailing State: MA  
Reg Obj Phone: 9787417827

**HW GEN:**

EPA Id: MAV000019583  
RCRA Generator Status: VSQG  
State Generator Status: VQG-MA

**62  
NW  
1/8-1/4  
0.234 mi.  
1234 ft.**

**NO LOCATION AID  
41 BUTLER ST  
SALEM, MA 01970**

**MA LAST  
MA RELEASE**

**S104941891  
N/A**

**Relative:  
Higher**

**LAST:**

**Actual:  
88 ft.**

Release Tracking Number/Current Status: 3-0020328 / RAO  
Source Type: AST  
Release Town: SALEM  
Notification Date: 01/19/2001  
Category: TWO HR  
Associated ID: Not reported  
Status Date: 07/12/2001  
Phase: Not reported  
Response Action Outcome: A2 - A permanent solution has been achieved. Contamination has not been reduced to background.  
Oil Or Haz Material: Oil  
Chemicals:  
Chemical: #2 FUEL OIL  
Quantity: 60 gallons

Map ID  
Direction  
Distance  
Elevation

MAP FINDINGS

Site

Database(s)

EDR ID Number  
EPA ID Number

**NO LOCATION AID (Continued)**

**S104941891**

Chemical: FUEL OIL #2  
Quantity: 60 gallons  
Location Type: RESIDENTIAL  
Source: AST

**Actions:**

Action Type: RLFA  
Action Status: FOLOFF  
Action Date: 1/12/2001  
Response Action Outcome: A permanent solution has been achieved. Contamination has not been reduced to background.

Action Type: Release Disposition  
Action Status: Reportable Release under MGL 21E  
Action Date: 1/19/2001  
Response Action Outcome: A permanent solution has been achieved. Contamination has not been reduced to background.

Action Type: A Notice sent to a Potentially Responsible Party (PRP)  
Action Status: A MassDEP piece of correspondence was issued (approvals, NORs, etc.  
Action Date: 1/24/2001  
Response Action Outcome: A permanent solution has been achieved. Contamination has not been reduced to background.

Action Type: RLFA  
Action Status: FOLOFF  
Action Date: 1/9/2001  
Response Action Outcome: A permanent solution has been achieved. Contamination has not been reduced to background.

Action Type: RLFA  
Action Status: FLDD1A  
Action Date: 1/9/2001  
Response Action Outcome: A permanent solution has been achieved. Contamination has not been reduced to background.

Action Type: RLFA  
Action Status: FOLOFF  
Action Date: 12/26/2000  
Response Action Outcome: A permanent solution has been achieved. Contamination has not been reduced to background.

Action Type: Immediate Response Action  
Action Status: Oral Approval of Plan or Action  
Action Date: 2/8/2001  
Response Action Outcome: A permanent solution has been achieved. Contamination has not been reduced to background.

Action Type: RLFA  
Action Status: FOLOFF  
Action Date: 2/8/2001  
Response Action Outcome: A permanent solution has been achieved. Contamination has not been reduced to background.

Action Type: Release Disposition  
Action Status: Reportable Release under MGL 21E  
Action Date: 3/9/2001  
Response Action Outcome: A permanent solution has been achieved. Contamination has not been reduced to background.



Map ID  
Direction  
Distance  
Elevation

MAP FINDINGS

Site

Database(s)

EDR ID Number  
EPA ID Number

**NO LOCATION AID (Continued)**

**S104941891**

reduced to background.

Action Type: Immediate Response Action  
Action Status: Written Plan Received  
Action Date: 5/24/2001  
Response Action Outcome: A permanent solution has been achieved. Contamination has not been reduced to background.

Action Type: RNF  
Action Status: Reportable Release under MGL 21E  
Action Date: 5/24/2001  
Response Action Outcome: A permanent solution has been achieved. Contamination has not been reduced to background.

Action Type: Response Action Outcome - RAO  
Action Status: RAO Statement Received  
Action Date: 7/12/2001  
Response Action Outcome: A permanent solution has been achieved. Contamination has not been reduced to background.

Action Type: Response Action Outcome - RAO  
Action Status: Fee Received - FMCRA Use Only  
Action Date: 7/13/2001  
Response Action Outcome: A permanent solution has been achieved. Contamination has not been reduced to background.

**Release:**

Release Tracking Number/Current Status: 3-0020328 / RAO  
Primary ID: Not reported  
Official City: SALEM  
Notification: 01/19/2001  
Category: TWO HR  
Status Date: 07/12/2001  
Phase: Not reported  
Response Action Outcome: A2 - A permanent solution has been achieved. Contamination has not been reduced to background.  
Oil / Haz Material Type: Oil

[Click here to access the MA DEP site for this facility:](#)

**Actions:**

Action Type: RLFA  
Action Status: FOLOFF  
Action Date: 1/12/2001  
Response Action Outcome: A permanent solution has been achieved. Contamination has not been reduced to background.

Action Type: Release Disposition  
Action Status: Reportable Release under MGL 21E  
Action Date: 1/19/2001  
Response Action Outcome: A permanent solution has been achieved. Contamination has not been reduced to background.

Action Type: A Notice sent to a Potentially Responsible Party (PRP)  
Action Status: A MassDEP piece of correspondence was issued (approvals, NORs, etc.

Map ID  
Direction  
Distance  
Elevation

MAP FINDINGS

Site

Database(s)

EDR ID Number  
EPA ID Number

**NO LOCATION AID (Continued)**

**S104941891**

Action Date:	1/24/2001
Response Action Outcome:	A permanent solution has been achieved. Contamination has not been reduced to background.
Action Type:	RLFA
Action Status:	FOLOFF
Action Date:	1/9/2001
Response Action Outcome:	A permanent solution has been achieved. Contamination has not been reduced to background.
Action Type:	RLFA
Action Status:	FLDD1A
Action Date:	1/9/2001
Response Action Outcome:	A permanent solution has been achieved. Contamination has not been reduced to background.
Action Type:	RLFA
Action Status:	FOLOFF
Action Date:	12/26/2000
Response Action Outcome:	A permanent solution has been achieved. Contamination has not been reduced to background.
Action Type:	Immediate Response Action
Action Status:	Oral Approval of Plan or Action
Action Date:	2/8/2001
Response Action Outcome:	A permanent solution has been achieved. Contamination has not been reduced to background.
Action Type:	RLFA
Action Status:	FOLOFF
Action Date:	2/8/2001
Response Action Outcome:	A permanent solution has been achieved. Contamination has not been reduced to background.
Action Type:	Release Disposition
Action Status:	Reportable Release under MGL 21E
Action Date:	3/9/2001
Response Action Outcome:	A permanent solution has been achieved. Contamination has not been reduced to background.
Action Type:	Immediate Response Action
Action Status:	Written Plan Received
Action Date:	5/24/2001
Response Action Outcome:	A permanent solution has been achieved. Contamination has not been reduced to background.
Action Type:	RNF
Action Status:	Reportable Release under MGL 21E
Action Date:	5/24/2001
Response Action Outcome:	A permanent solution has been achieved. Contamination has not been reduced to background.
Action Type:	Response Action Outcome - RAO
Action Status:	RAO Statement Received
Action Date:	7/12/2001
Response Action Outcome:	A permanent solution has been achieved. Contamination has not been reduced to background.

Map ID  
Direction  
Distance  
Elevation

MAP FINDINGS

Site

Database(s)

EDR ID Number  
EPA ID Number

**NO LOCATION AID (Continued)**

**S104941891**

Action Type: Response Action Outcome - RAO  
Action Status: Fee Received - FMCRA Use Only  
Action Date: 7/13/2001  
Response Action Outcome: A permanent solution has been achieved. Contamination has not been reduced to background.

Chemicals:  
Chemical: #2 FUEL OIL  
Quantity: 60 gallons  
Chemical: FUEL OIL #2  
Quantity: 60 gallons  
Location Type: RESIDENTIAL  
Source: AST

**M63**  
**NNW**  
**1/8-1/4**  
**0.234 mi.**  
**1235 ft.**

**SPIROS ENERGY & AUTO REPAIR INC**  
**119 BOSTON ST**  
**SALEM, MA 01970**

**RCRA NonGen / NLR** **1000375788**  
**MAD982190498**

**Site 1 of 3 in cluster M**

**Relative:**  
**Higher**

RCRA NonGen / NLR:

**Actual:**  
**52 ft.**

Date form received by agency: 03/09/2009  
Facility name: SPIROS ENERGY & AUTO REPAIR INC  
Facility address: 119 BOSTON ST  
SALEM, MA 01970  
EPA ID: MAD982190498  
Contact: SOTERIOS KORISIANOS  
Contact address: 119 BOSTON ST  
SALEM, MA 01970-0000  
Contact country: US  
Contact telephone: 508-745-0377  
Contact email: Not reported  
EPA Region: 01  
Classification: Non-Generator  
Description: Handler: Non-Generators do not presently generate hazardous waste

**Owner/Operator Summary:**

Owner/operator name: SAMS SERVICE INC  
Owner/operator address: 119 BOSTON ST  
SALEM, MA 01970  
Owner/operator country: US  
Owner/operator telephone: Not reported  
Owner/operator email: Not reported  
Owner/operator fax: Not reported  
Owner/operator extension: Not reported  
Legal status: Private  
Owner/Operator Type: Operator  
Owner/Op start date: 12/09/1991  
Owner/Op end date: Not reported

Owner/operator name: SAMS SERVICE INC  
Owner/operator address: 119 BOSTON ST  
SALEM, MA 01970  
Owner/operator country: US  
Owner/operator telephone: Not reported  
Owner/operator email: Not reported  
Owner/operator fax: Not reported

Map ID  
Direction  
Distance  
Elevation

MAP FINDINGS

Site

Database(s)

EDR ID Number  
EPA ID Number

**SPIROS ENERGY & AUTO REPAIR INC (Continued)**

**1000375788**

Owner/operator extension: Not reported  
Legal status: Private  
Owner/Operator Type: Owner  
Owner/Op start date: 12/09/1991  
Owner/Op end date: Not reported

Handler Activities Summary:

U.S. importer of hazardous waste: No  
Mixed waste (haz. and radioactive): No  
Recycler of hazardous waste: No  
Transporter of hazardous waste: No  
Treater, storer or disposer of HW: No  
Underground injection activity: No  
On-site burner exemption: No  
Furnace exemption: No  
Used oil fuel burner: No  
Used oil processor: No  
User oil refiner: No  
Used oil fuel marketer to burner: No  
Used oil Specification marketer: No  
Used oil transfer facility: No  
Used oil transporter: No

Historical Generators:

Date form received by agency: 01/30/1987  
Site name: SPIROS ENERGY & AUTO REPAIR INC  
Classification: Small Quantity Generator

Violation Status: No violations found

**M64**  
**NNW**  
**1/8-1/4**  
**0.234 mi.**  
**1235 ft.**

**SPIROS ENERGY INC**  
**119 BOSTON ST**  
**SALEM, MA 01970**  
**Site 2 of 3 in cluster M**

**MA AST** **A100463023**  
**N/A**

**Relative:**  
**Higher**

AST:

**Actual:**  
**52 ft.**

Owner Name: SPIROS ENERGY INC  
Tank Type: UST  
Class: STG1  
Stage I Type: Dual-Point  
CARB # or System Type: Pre-EVR/EVR  
Test Cycle: Annual  
Date Form Mailed: 11/13/2017  
Test Date: 03/06/2017  
Postmark Date: 03/07/2018  
Due Date: 03/10/2018  
Form: FormC  
Form Rcvd and Complete?: Complete  
Facility ID: 136143  
Tank ID: Not reported  
Serial Number: Not reported  
Tank Status: Not reported  
Capacity: Not reported  
Contents: Not reported  
Tank Use: Not reported  
Tank Material: Not reported  
Tank Construction: Not reported

Map ID  
Direction  
Distance  
Elevation

MAP FINDINGS

Site

Database(s)

EDR ID Number  
EPA ID Number

**SPIROS ENERGY INC (Continued)**

**A100463023**

Tank Leak Detection: Not reported  
Pipe Material: Not reported  
Pipe Construction: Not reported  
Pipe Leak Detection: Not reported  
Aboveground: Not reported

**M65  
NNW  
1/8-1/4  
0.234 mi.  
1235 ft.**

**SPIRO'S ENERGY & AUTO REPAIR  
119 BOSTON ST  
SALEM, MA 01970**

**MA UST  
MA AST  
MA Financial Assurance**

**U000227711  
N/A**

**Site 3 of 3 in cluster M**

**Relative:  
Higher**

UST:

**Actual:  
52 ft.**

Facility:

Facility ID: 5877  
Owner Id: 6206  
Owner: SPIRO'S ENERGY & AUTO REPAIR  
Owner Address: 119 BOSTON ST  
Owner City,St,Zip: SALEM, MA 01970  
Telephone: 9787450377  
Description: Retail Motor Vehicle Fuel  
Facility address 2: Not reported  
Owner address 2: Not reported  
Latitude: 42.52080  
Longitude: -70.91335  
Contact name: CHRISOVALANTIS FRANGIAS  
Contact address1: 119 BOSTON STREET  
Contact address2: Not reported  
Contact city: SALEM  
Contact state: MA  
Contact zip: 01970  
Contact email: SpriosEnergy@gmail.com  
Update: 2016-02-11 00:00:00  
Update by: Mark Bolivar  
Fac status: OPEN

Tank ID: 1  
**Tank Status: Tank Removed**  
Status Date: 06/01/1988  
Date Installed: 04/17/1970  
Capacity: 4000.00000  
Contents: Gasoline  
Tank Usage: Not reported  
Tank Leak Detection: Not reported  
Pipe Leak Detection: Not reported  
Latitude: Not reported  
Longitude: Not reported  
Tank construct: Not reported  
Pipe construct: Not reported  
Ptype: Not reported  
Number of compartment: Not reported  
Pipe install date: Not reported  
Pipe leak install date: Not reported  
Submersible sump: N  
Submersible sump install date: Not reported  
Turbine sump: N

Map ID  
Direction  
Distance  
Elevation

MAP FINDINGS

Site

Database(s)

EDR ID Number  
EPA ID Number

**SPIRO'S ENERGY & AUTO REPAIR (Continued)**

**U000227711**

Turbine sump sensor: N  
Intermediate sump: N  
Intermediate sump sensor: N  
Spill bucket installed date: Not reported  
Spill bucket sensor: N  
Overfill protect install: Not reported  
Overfill protect type: Not reported  
Automatic line leak detect: Not reported  
Tank corrosion type: Not reported  
Leak corrosion type: Not reported

Tank ID: 2  
**Tank Status: Tank Removed**  
Status Date: 06/01/1988  
Date Installed: 04/17/1970  
Capacity: 4000.00000  
Contents: Gasoline  
Tank Usage: Not reported  
Tank Leak Detection: Not reported  
Pipe Leak Detection: Not reported  
Latitude: Not reported  
Longitude: Not reported  
Tank construct: Not reported  
Pipe construct: Not reported  
Ptype: Not reported  
Number of compartment: Not reported  
Pipe install date: Not reported  
Pipe leak install date: Not reported  
Submersible sump: N  
Submersible sump install date: Not reported  
Turbine sump: N  
Turbine sump sensor: N  
Intermediate sump: N  
Intermediate sump sensor: N  
Spill bucket installed date: Not reported  
Spill bucket sensor: N  
Overfill protect install: Not reported  
Overfill protect type: Not reported  
Automatic line leak detect: Not reported  
Tank corrosion type: Not reported  
Leak corrosion type: Not reported

Tank ID: 3  
**Tank Status: Tank Removed**  
Status Date: 06/01/1988  
Date Installed: 04/17/1970  
Capacity: 4000.00000  
Contents: Gasoline  
Tank Usage: Not reported  
Tank Leak Detection: Not reported  
Pipe Leak Detection: Not reported  
Latitude: Not reported  
Longitude: Not reported  
Tank construct: Not reported  
Pipe construct: Not reported

Map ID  
Direction  
Distance  
Elevation

MAP FINDINGS

Site

Database(s)

EDR ID Number  
EPA ID Number

**SPIRO'S ENERGY & AUTO REPAIR (Continued)**

**U000227711**

Ptype: Not reported  
Number of compartment: Not reported  
Pipe install date: Not reported  
Pipe leak install date: Not reported  
Submersible sump: N  
Submersible sump install date: Not reported  
Turbine sump: N  
Turbine sump sensor: N  
Intermediate sump: N  
Intermediate sump sensor: N  
Spill bucket installed date: Not reported  
Spill bucket sensor: N  
Overfill protect install: Not reported  
Overfill protect type: Not reported  
Automatic line leak detect: Not reported  
Tank corrosion type: Not reported  
Leak corrosion type: Not reported

Tank ID: 4  
**Tank Status: Tank Removed**  
Status Date: 06/01/1988  
Date Installed: 04/17/1970  
Capacity: 4000.00000  
Contents: Gasoline  
Tank Usage: Not reported  
Tank Leak Detection: Not reported  
Pipe Leak Detection: Not reported  
Latitude: Not reported  
Longitude: Not reported  
Tank construct: Not reported  
Pipe construct: Not reported  
Ptype: Not reported  
Number of compartment: Not reported  
Pipe install date: Not reported  
Pipe leak install date: Not reported  
Submersible sump: N  
Submersible sump install date: Not reported  
Turbine sump: N  
Turbine sump sensor: N  
Intermediate sump: N  
Intermediate sump sensor: N  
Spill bucket installed date: Not reported  
Spill bucket sensor: N  
Overfill protect install: Not reported  
Overfill protect type: Not reported  
Automatic line leak detect: Not reported  
Tank corrosion type: Not reported  
Leak corrosion type: Not reported

Tank ID: 5  
**Tank Status: Tank Removed**  
Status Date: 06/01/1988  
Date Installed: 04/17/1970  
Capacity: 500.00000  
Contents: Waste Oil



Map ID  
Direction  
Distance  
Elevation

MAP FINDINGS

Site

Database(s)

EDR ID Number  
EPA ID Number

**SPIRO'S ENERGY & AUTO REPAIR (Continued)**

**U000227711**

Tank Usage: Not reported  
Tank Leak Detection: Not reported  
Pipe Leak Detection: Not reported  
Latitude: Not reported  
Longitude: Not reported  
Tank construct: Not reported  
Pipe construct: Not reported  
Ptype: Not reported  
Number of compartment: Not reported  
Pipe install date: Not reported  
Pipe leak install date: Not reported  
Submersible sump: N  
Submersible sump install date: Not reported  
Turbine sump: N  
Turbine sump sensor: N  
Intermediate sump: N  
Intermediate sump sensor: N  
Spill bucket installed date: Not reported  
Spill bucket sensor: N  
Overfill protect install: Not reported  
Overfill protect type: Not reported  
Automatic line leak detect: Not reported  
Tank corrosion type: Not reported  
Leak corrosion type: Not reported

Tank ID: 6  
**Tank Status: In Use**  
Status Date: Not reported  
Date Installed: 02/02/1988  
Capacity: 6000.00000  
Contents: Gasoline  
Tank Usage: Motor Vehi  
Tank Leak Detection: In-Tank Monitoring System  
Pipe Leak Detection: Annual Automatic Line Leak Detection Test  
Latitude: 42.52091  
Longitude: -70.91345  
Tank construct: Double-walled non-corrodible (including "composite") material (cathodic protection not required)  
Pipe construct: Double-walled non-corrodible material (No corrosion protection required)  
Ptype: Pressurized piping system with mechanical automatic line leak detection  
Number of compartment: Not reported  
Pipe install date: 02/02/1988  
Pipe leak install date: Not reported  
Submersible sump: Y  
Submersible sump install date: Not reported  
Turbine sump: Y  
Turbine sump sensor: Y  
Intermediate sump: N  
Intermediate sump sensor: N  
Spill bucket installed date: Not reported  
Spill bucket sensor: N  
Overfill protect install: Not reported  
Overfill protect type: Ball Float  
Automatic line leak detect: Not reported  
Tank corrosion type: Not reported  
Leak corrosion type: Not reported

Map ID  
Direction  
Distance  
Elevation

MAP FINDINGS

Site

Database(s)

EDR ID Number  
EPA ID Number

**SPIRO'S ENERGY & AUTO REPAIR (Continued)**

**U000227711**

Tank ID: 7  
**Tank Status:** In Use  
Status Date: Not reported  
Date Installed: 09/18/1988  
Capacity: 6000.00000  
Contents: Gasoline  
Tank Usage: Motor Vehi  
Tank Leak Detection: In-Tank Monitoring System  
Pipe Leak Detection: Annual Automatic Line Leak Detection Test  
Latitude: 42.52091  
Longitude: -70.91345  
Tank construct: Double-walled non-corrodible (including "composite") material (cathodic protection not required)  
Pipe construct: Double-walled non-corrodible material (No corrosion protection required)  
Ptype: Pressurized piping system with mechanical automatic line leak detection  
Number of compartment: Not reported  
Pipe install date: 09/18/1988  
Pipe leak install date: Not reported  
Submersible sump: Y  
Submersible sump install date: Not reported  
Turbine sump: Y  
Turbine sump sensor: Y  
Intermediate sump: N  
Intermediate sump sensor: N  
Spill bucket installed date: Not reported  
Spill bucket sensor: N  
Overfill protect install: Not reported  
Overfill protect type: Ball Float  
Automatic line leak detect: Not reported  
Tank corrosion type: Not reported  
Leak corrosion type: Not reported

Tank ID: 8  
**Tank Status:** In Use  
Status Date: Not reported  
Date Installed: 09/18/1988  
Capacity: 6000.00000  
Contents: Gasoline  
Tank Usage: Motor Vehi  
Tank Leak Detection: In-Tank Monitoring System  
Pipe Leak Detection: Annual Automatic Line Leak Detection Test  
Latitude: 42.52092  
Longitude: -70.91346  
Tank construct: Double-walled non-corrodible (including "composite") material (cathodic protection not required)  
Pipe construct: Double-walled non-corrodible material (No corrosion protection required)  
Ptype: Pressurized piping system with mechanical automatic line leak detection  
Number of compartment: Not reported  
Pipe install date: 09/18/1988  
Pipe leak install date: Not reported  
Submersible sump: Y  
Submersible sump install date: Not reported  
Turbine sump: Y  
Turbine sump sensor: Y  
Intermediate sump: N  
Intermediate sump sensor: N  
Spill bucket installed date: Not reported  
Spill bucket sensor: N

Map ID  
Direction  
Distance  
Elevation

MAP FINDINGS

Site

Database(s)

EDR ID Number  
EPA ID Number

**SPIRO'S ENERGY & AUTO REPAIR (Continued)**

**U000227711**

Overfill protect install: Not reported  
Overfill protect type: Ball Float  
Automatic line leak detect: Not reported  
Tank corrosion type: Not reported  
Leak corrosion type: Not reported

**AST:**

Owner Name: Not reported  
Tank Type: Not reported  
Class: Not reported  
Stage I Type: Not reported  
CARB # or System Type: Not reported  
Test Cycle: Not reported  
Date Form Mailed: Not reported  
Test Date: Not reported  
Postmark Date: Not reported  
Due Date: Not reported  
Form: Not reported  
Form Rcvd and Complete?: Not reported  
Facility ID: 5877  
Tank ID: 9  
Serial Number: Not reported  
Tank Status: In Use  
Capacity: 275  
Contents: Waste Oil  
Tank Use: Not reported  
Tank Material: Steel  
Tank Construction: 1 Wall  
Tank Leak Detection: Not reported  
Pipe Material: Steel  
Pipe Construction: 1 Wall  
Pipe Leak Detection: Not reported  
Aboveground: Y

**MA Financial Assurance 2:**

Description: Corporation or non-profit corporation

**L66**  
**South**  
**1/8-1/4**  
**0.234 mi.**  
**1236 ft.**  
**Relative:**  
**Higher**  
**Actual:**  
**73 ft.**

**SALEM ORTHOPEDIC SURGEONS**  
**6 COLBY ST**  
**SALEM, MA 01970**

**Site 2 of 2 in cluster L**

**MA LUST S100831364**  
**MA RELEASE N/A**

**LUST:**

**Facility:**

Release Tracking Number/Current Status: 3-0000097 / DEPND5  
Status Date: 05/17/1996  
Source Type: UST  
Release Town: SALEM  
Notification Date: 02/13/1986  
Category: NONE  
Associated ID: Not reported  
Phase: Not reported  
Response Action Outcome: -  
Oil Or Haz Material: Oil

Map ID  
Direction  
Distance  
Elevation

MAP FINDINGS

Site

Database(s)

EDR ID Number  
EPA ID Number

**SALEM ORTHOPEDIC SURGEONS (Continued)**

**S100831364**

Source: UST

[Click here to access the MA DEP site for this facility:](#)

Chemicals:

Chemical: PETROLEUM  
Quantity: Not reported

Actions:

Action Type: A Notice sent to a Potentially Responsible Party (PRP)  
Action Status: A MassDEP piece of correspondence was issued (approvals, NORs, etc.)  
Action Date: 2/13/1986  
Response Action Outcome: Not reported

Action Type: Release Disposition  
Action Status: Valid Transition Site  
Action Date: 2/13/1986  
Response Action Outcome: Not reported

Action Type: TREGS  
Action Status: DEPNDs  
Action Date: 5/17/1996  
Response Action Outcome: Not reported

Release:

Release Tracking Number/Current Status: 3-0000097 / DEPNDs  
Primary ID: Not reported  
Official City: SALEM  
Notification: 02/13/1986  
Category: NONE  
Status Date: 05/17/1996  
Phase: Not reported  
Response Action Outcome: -  
Oil / Haz Material Type: Oil

[Click here to access the MA DEP site for this facility:](#)

Actions:

Action Type: A Notice sent to a Potentially Responsible Party (PRP)  
Action Status: A MassDEP piece of correspondence was issued (approvals, NORs, etc.)  
Action Date: 2/13/1986  
Response Action Outcome: Not reported

Action Type: Release Disposition  
Action Status: Valid Transition Site  
Action Date: 2/13/1986  
Response Action Outcome: Not reported

Action Type: TREGS  
Action Status: DEPNDs  
Action Date: 5/17/1996  
Response Action Outcome: Not reported

Map ID  
Direction  
Distance  
Elevation

MAP FINDINGS

Site

Database(s)

EDR ID Number  
EPA ID Number

**SALEM ORTHOPEDIC SURGEONS (Continued)**

**S100831364**

Chemicals:  
Chemical: PETROLEUM  
Quantity: Not reported  
Source: UST

**67**  
**South**  
**1/8-1/4**  
**0.235 mi.**  
**1240 ft.**

**CHARLES BRENNAN, AS TRUSTEE OF S&B REALTY TRUST**  
**9 COLBY ST**  
**SALEM, MA**

**MA LAST**  
**MA RELEASE**  
**MA ENF**

**S108859023**  
**N/A**

**Relative:**  
**Higher**  
**Actual:**  
**72 ft.**

LAST:  
Release Tracking Number/Current Status: 3-0027104 / RAO  
Source Type: AST  
Release Town: SALEM  
Notification Date: 09/12/2007  
Category: TWO HR  
Associated ID: Not reported  
Status Date: 08/18/2009  
Phase: PHASE II  
Response Action Outcome: A2 - A permanent solution has been achieved. Contamination has not been reduced to background.  
Oil Or Haz Material: Oil

Chemicals:  
Chemical: #2 FUEL OIL  
Quantity: 120 gallons  
Chemical: FUEL OIL #2  
Quantity: 100 gallons  
Location Type: COMMERCIAL  
Source: AST

Actions:  
Action Type: Immediate Response Action  
Action Status: Status or Interim Report Received  
Action Date: 1/10/2008  
Response Action Outcome: A permanent solution has been achieved. Contamination has not been reduced to background.

Action Type: Immediate Response Action  
Action Status: Modified Revised or Updated Plan Received  
Action Date: 1/10/2008  
Response Action Outcome: A permanent solution has been achieved. Contamination has not been reduced to background.

Action Type: Immediate Response Action  
Action Status: Level I - Technical Screen Audit  
Action Date: 1/14/2008  
Response Action Outcome: A permanent solution has been achieved. Contamination has not been reduced to background.

Action Type: A Notice sent to a Potentially Responsible Party (PRP)  
Action Status: A MassDEP piece of correspondence was issued (approvals, NORs, etc.  
Action Date: 10/3/2007  
Response Action Outcome: A permanent solution has been achieved. Contamination has not been reduced to background.

Action Type: Immediate Response Action

Map ID  
Direction  
Distance  
Elevation

MAP FINDINGS

Site

Database(s)

EDR ID Number  
EPA ID Number

**CHARLES BRENNAN, AS TRUSTEE OF S&B REALTY TRUST (Continued)**

**S108859023**

Action Status: Level I - Technical Screen Audit  
Action Date: 11/10/2008  
Response Action Outcome: A permanent solution has been achieved. Contamination has not been reduced to background.

Action Type: Immediate Response Action  
Action Status: Imminent Hazard Evaluation Received  
Action Date: 11/14/2007  
Response Action Outcome: A permanent solution has been achieved. Contamination has not been reduced to background.

Action Type: Immediate Response Action  
Action Status: Written Plan Received  
Action Date: 11/14/2007  
Response Action Outcome: A permanent solution has been achieved. Contamination has not been reduced to background.

Action Type: RNF  
Action Status: Reportable Release under MGL 21E  
Action Date: 11/14/2007  
Response Action Outcome: A permanent solution has been achieved. Contamination has not been reduced to background.

Action Type: Immediate Response Action  
Action Status: Level I - Technical Screen Audit  
Action Date: 11/20/2007  
Response Action Outcome: A permanent solution has been achieved. Contamination has not been reduced to background.

Action Type: RLFA  
Action Status: FOLOFF  
Action Date: 11/7/2007  
Response Action Outcome: A permanent solution has been achieved. Contamination has not been reduced to background.

Action Type: Immediate Response Action  
Action Status: Oral Approval of a Modified Plan  
Action Date: 11/7/2007  
Response Action Outcome: A permanent solution has been achieved. Contamination has not been reduced to background.

Action Type: Response Action Outcome - RAO  
Action Status: Level I - Technical Screen Audit  
Action Date: 12/22/2009  
Response Action Outcome: A permanent solution has been achieved. Contamination has not been reduced to background.

Action Type: A Notice sent to a Potentially Responsible Party (PRP)  
Action Status: ALSNT  
Action Date: 7/17/2008  
Response Action Outcome: A permanent solution has been achieved. Contamination has not been reduced to background.

Action Type: Immediate Response Action  
Action Status: Level I - Technical Screen Audit  
Action Date: 8/18/2008  
Response Action Outcome: A permanent solution has been achieved. Contamination has not been

Map ID  
Direction  
Distance  
Elevation

MAP FINDINGS

Site

Database(s)

EDR ID Number  
EPA ID Number

**CHARLES BRENNAN, AS TRUSTEE OF S&B REALTY TRUST (Continued)**

**S108859023**

reduced to background.

Action Type: Response Action Outcome - RAO  
Action Status: RAO Statement Received  
Action Date: 8/18/2009  
Response Action Outcome: A permanent solution has been achieved. Contamination has not been reduced to background.

Action Type: Immediate Response Action  
Action Status: Completion Statement Received  
Action Date: 8/18/2009  
Response Action Outcome: A permanent solution has been achieved. Contamination has not been reduced to background.

Action Type: Compliance and Enforcement Action  
Action Status: Notice of Non-Compliance Issued  
Action Date: 8/5/2008  
Response Action Outcome: A permanent solution has been achieved. Contamination has not been reduced to background.

Action Type: Immediate Response Action  
Action Status: Status or Interim Report Received  
Action Date: 8/7/2008  
Response Action Outcome: A permanent solution has been achieved. Contamination has not been reduced to background.

Action Type: RLFA  
Action Status: FOLOFF  
Action Date: 9/12/2007  
Response Action Outcome: A permanent solution has been achieved. Contamination has not been reduced to background.

Action Type: Release Disposition  
Action Status: Reportable Release under MGL 21E  
Action Date: 9/12/2007  
Response Action Outcome: A permanent solution has been achieved. Contamination has not been reduced to background.

Action Type: Immediate Response Action  
Action Status: Oral Approval of Plan or Action  
Action Date: 9/12/2007  
Response Action Outcome: A permanent solution has been achieved. Contamination has not been reduced to background.

Action Type: Immediate Response Action  
Action Status: Completion Statement Received  
Action Date: 9/16/2008  
Response Action Outcome: A permanent solution has been achieved. Contamination has not been reduced to background.

Action Type: Tier Classification  
Action Status: Transmittal, Notice, or Notification Received  
Action Date: 9/16/2008  
Response Action Outcome: A permanent solution has been achieved. Contamination has not been reduced to background.

Action Type: Tier Classification



Map ID  
Direction  
Distance  
Elevation

MAP FINDINGS

Site

Database(s)

EDR ID Number  
EPA ID Number

**CHARLES BRENNAN, AS TRUSTEE OF S&B REALTY TRUST (Continued)**

**S108859023**

Action Status: Legal Notice Published  
Action Date: 9/16/2008  
Response Action Outcome: A permanent solution has been achieved. Contamination has not been reduced to background.

Action Type: Phase 1  
Action Status: Completion Statement Received  
Action Date: 9/16/2008  
Response Action Outcome: A permanent solution has been achieved. Contamination has not been reduced to background.

Action Type: Tier Classification  
Action Status: Tier 2 Classification  
Action Date: 9/16/2008  
Response Action Outcome: A permanent solution has been achieved. Contamination has not been reduced to background.

Action Type: Immediate Response Action  
Action Status: Oral Approval of a Modified Plan  
Action Date: 9/28/2007  
Response Action Outcome: A permanent solution has been achieved. Contamination has not been reduced to background.

Action Type: RLFA  
Action Status: FOLOFF  
Action Date: 9/28/2007  
Response Action Outcome: A permanent solution has been achieved. Contamination has not been reduced to background.

**Release:**

Release Tracking Number/Current Status: 3-0027104 / RAO  
Primary ID: Not reported  
Official City: SALEM  
Notification: 09/12/2007  
Category: TWO HR  
Status Date: 08/18/2009  
Phase: PHASE II  
Response Action Outcome: A2 - A permanent solution has been achieved. Contamination has not been reduced to background.  
Oil / Haz Material Type: Oil

[Click here to access the MA DEP site for this facility:](#)

**Actions:**

Action Type: Immediate Response Action  
Action Status: Status or Interim Report Received  
Action Date: 1/10/2008  
Response Action Outcome: A permanent solution has been achieved. Contamination has not been reduced to background.

Action Type: Immediate Response Action  
Action Status: Modified Revised or Updated Plan Received  
Action Date: 1/10/2008  
Response Action Outcome: A permanent solution has been achieved. Contamination has not been reduced to background.

Map ID  
Direction  
Distance  
Elevation

MAP FINDINGS

Site

Database(s)

EDR ID Number  
EPA ID Number

**CHARLES BRENNAN, AS TRUSTEE OF S&B REALTY TRUST (Continued)**

**S108859023**

Action Type:	Immediate Response Action
Action Status:	Level I - Technical Screen Audit
Action Date:	1/14/2008
Response Action Outcome:	A permanent solution has been achieved. Contamination has not been reduced to background.
Action Type:	A Notice sent to a Potentially Responsible Party (PRP)
Action Status:	A MassDEP piece of correspondence was issued (approvals, NORs, etc.
Action Date:	10/3/2007
Response Action Outcome:	A permanent solution has been achieved. Contamination has not been reduced to background.
Action Type:	Immediate Response Action
Action Status:	Level I - Technical Screen Audit
Action Date:	11/10/2008
Response Action Outcome:	A permanent solution has been achieved. Contamination has not been reduced to background.
Action Type:	Immediate Response Action
Action Status:	Imminent Hazard Evaluation Received
Action Date:	11/14/2007
Response Action Outcome:	A permanent solution has been achieved. Contamination has not been reduced to background.
Action Type:	Immediate Response Action
Action Status:	Written Plan Received
Action Date:	11/14/2007
Response Action Outcome:	A permanent solution has been achieved. Contamination has not been reduced to background.
Action Type:	RNF
Action Status:	Reportable Release under MGL 21E
Action Date:	11/14/2007
Response Action Outcome:	A permanent solution has been achieved. Contamination has not been reduced to background.
Action Type:	Immediate Response Action
Action Status:	Level I - Technical Screen Audit
Action Date:	11/20/2007
Response Action Outcome:	A permanent solution has been achieved. Contamination has not been reduced to background.
Action Type:	RLFA
Action Status:	FOLOFF
Action Date:	11/7/2007
Response Action Outcome:	A permanent solution has been achieved. Contamination has not been reduced to background.
Action Type:	Immediate Response Action
Action Status:	Oral Approval of a Modified Plan
Action Date:	11/7/2007
Response Action Outcome:	A permanent solution has been achieved. Contamination has not been reduced to background.
Action Type:	Response Action Outcome - RAO
Action Status:	Level I - Technical Screen Audit
Action Date:	12/22/2009

Map ID  
Direction  
Distance  
Elevation

MAP FINDINGS

Site

Database(s)

EDR ID Number  
EPA ID Number

**CHARLES BRENNAN, AS TRUSTEE OF S&B REALTY TRUST (Continued)**

**S108859023**

Response Action Outcome: A permanent solution has been achieved. Contamination has not been reduced to background.

Action Type: A Notice sent to a Potentially Responsible Party (PRP)

Action Status: ALSENT

Action Date: 7/17/2008

Response Action Outcome: A permanent solution has been achieved. Contamination has not been reduced to background.

Action Type: Immediate Response Action

Action Status: Level I - Technical Screen Audit

Action Date: 8/18/2008

Response Action Outcome: A permanent solution has been achieved. Contamination has not been reduced to background.

Action Type: Response Action Outcome - RAO

Action Status: RAO Statement Received

Action Date: 8/18/2009

Response Action Outcome: A permanent solution has been achieved. Contamination has not been reduced to background.

Action Type: Immediate Response Action

Action Status: Completion Statement Received

Action Date: 8/18/2009

Response Action Outcome: A permanent solution has been achieved. Contamination has not been reduced to background.

Action Type: Compliance and Enforcement Action

Action Status: Notice of Non-Compliance Issued

Action Date: 8/5/2008

Response Action Outcome: A permanent solution has been achieved. Contamination has not been reduced to background.

Action Type: Immediate Response Action

Action Status: Status or Interim Report Received

Action Date: 8/7/2008

Response Action Outcome: A permanent solution has been achieved. Contamination has not been reduced to background.

Action Type: RLFA

Action Status: FOLOFF

Action Date: 9/12/2007

Response Action Outcome: A permanent solution has been achieved. Contamination has not been reduced to background.

Action Type: Release Disposition

Action Status: Reportable Release under MGL 21E

Action Date: 9/12/2007

Response Action Outcome: A permanent solution has been achieved. Contamination has not been reduced to background.

Action Type: Immediate Response Action

Action Status: Oral Approval of Plan or Action

Action Date: 9/12/2007

Response Action Outcome: A permanent solution has been achieved. Contamination has not been reduced to background.

Map ID  
Direction  
Distance  
Elevation

MAP FINDINGS

Site

Database(s)

EDR ID Number  
EPA ID Number

**CHARLES BRENNAN, AS TRUSTEE OF S&B REALTY TRUST (Continued)**

**S108859023**

Action Type: Immediate Response Action  
Action Status: Completion Statement Received  
Action Date: 9/16/2008  
Response Action Outcome: A permanent solution has been achieved. Contamination has not been reduced to background.

Action Type: Tier Classification  
Action Status: Transmittal, Notice, or Notification Received  
Action Date: 9/16/2008  
Response Action Outcome: A permanent solution has been achieved. Contamination has not been reduced to background.

Action Type: Tier Classification  
Action Status: Legal Notice Published  
Action Date: 9/16/2008  
Response Action Outcome: A permanent solution has been achieved. Contamination has not been reduced to background.

Action Type: Phase 1  
Action Status: Completion Statement Received  
Action Date: 9/16/2008  
Response Action Outcome: A permanent solution has been achieved. Contamination has not been reduced to background.

Action Type: Tier Classification  
Action Status: Tier 2 Classification  
Action Date: 9/16/2008  
Response Action Outcome: A permanent solution has been achieved. Contamination has not been reduced to background.

Action Type: Immediate Response Action  
Action Status: Oral Approval of a Modified Plan  
Action Date: 9/28/2007  
Response Action Outcome: A permanent solution has been achieved. Contamination has not been reduced to background.

Action Type: RLFA  
Action Status: FOLOFF  
Action Date: 9/28/2007  
Response Action Outcome: A permanent solution has been achieved. Contamination has not been reduced to background.

Chemicals:  
Chemical: #2 FUEL OIL  
Quantity: 120 gallons  
Chemical: FUEL OIL #2  
Quantity: 100 gallons  
Location Type: COMMERCIAL  
Source: AST

ENFORCEMENT:  
Region: NERO  
DEP Region: NERO  
DEP Program: 3C  
DEP Bureau: BWSC  
Program: Not reported

Map ID  
Direction  
Distance  
Elevation

MAP FINDINGS

Site

Database(s)

EDR ID Number  
EPA ID Number

**CHARLES BRENNAN, AS TRUSTEE OF S&B REALTY TRUST (Continued)**

**S108859023**

Program Id: 3-0027104  
High Or Low Level Enforcement: LLE  
FMF #: Not reported  
Comptroller Billing Name: Not reported  
Town Where Violation Occurred: Not reported  
Date Executed: 08/05/2008  
ENF #: NON-NE-08-3C010  
Document Type: NON  
AG Ref (Y/N): Not reported  
Doc Archived (Y/N): Not reported  
EJ Community (Y/N): Not reported  
Regional Comment: Not reported  
Final Payment Due Date: Not reported  
ACOP \$: Not reported  
PAN \$: Not reported  
EMS (Y/N): Not reported  
EMS\$: Not reported  
SEP (Y/N): Not reported  
SEP \$: Not reported  
Demand \$: Not reported  
Suspended \$: Not reported  
Ownership: Commercially Owned

**J68**  
**WNW**  
**1/8-1/4**  
**0.238 mi.**  
**1258 ft.**

**NO LOCATION AID**  
**7 PIONEER CIR**  
**SALEM, MA**  
**Site 2 of 2 in cluster J**

**MA SHWS** **S106512716**  
**MA RELEASE** **N/A**

**Relative:**  
**Higher**  
**Actual:**  
**62 ft.**

SHWS:  
Release Tracking Number/Current Status: 3-0022714 / RAO  
Release Town: SALEM  
Notification Date: 05/03/2004  
Category: 120 DY  
Associated ID: Not reported  
**Current Status:** **Response Action Outcome**  
Status Date: 05/24/2004  
Phase: Not reported  
Response Action Outcome: B1 - Remedial actions have not been conducted because a level of No Significant Risk exists.  
Oil Or Haz Material: Hazardous Material  
Location Type: RESIDENTIAL  
Source: UNKNOWN

[Click here to access the MA DEP site for this facility:](#)

Chemicals:  
Chemical: ARSENIC  
Quantity: 34.6 milligrams per kilogram

Actions:  
Action Type: RAO - DEP Lead  
Action Status: RAO Statement Received  
Action Date: 5/24/2004  
Response Action Outcome: Remedial actions have not been conducted because a level of No Significant Risk exists.

Map ID  
Direction  
Distance  
Elevation

MAP FINDINGS

Site

Database(s)

EDR ID Number  
EPA ID Number

**NO LOCATION AID (Continued)**

**S106512716**

Action Type: Release Disposition  
Action Status: Reportable Release under MGL 21E  
Action Date: 5/3/2004  
Response Action Outcome: Remedial actions have not been conducted because a level of No Significant Risk exists.

**Release:**

Release Tracking Number/Current Status: 3-0022714 / RAO  
Primary ID: Not reported  
Official City: SALEM  
Notification: 05/03/2004  
Category: 120 DY  
Status Date: 05/24/2004  
Phase: Not reported  
Response Action Outcome: B1 - Remedial actions have not been conducted because a level of No Significant Risk exists.  
Oil / Haz Material Type: Hazardous Material

[Click here to access the MA DEP site for this facility:](#)

**Actions:**

Action Type: RAO - DEP Lead  
Action Status: RAO Statement Received  
Action Date: 5/24/2004  
Response Action Outcome: Remedial actions have not been conducted because a level of No Significant Risk exists.

Action Type: Release Disposition  
Action Status: Reportable Release under MGL 21E  
Action Date: 5/3/2004  
Response Action Outcome: Remedial actions have not been conducted because a level of No Significant Risk exists.

**Chemicals:**

Chemical: ARSENIC  
Quantity: 34.6 milligrams per kilogram  
Location Type: RESIDENTIAL  
Source: UNKNOWN

69  
ESE  
1/8-1/4  
0.240 mi.  
1265 ft.

**NO LOCATION AID**  
**4 FRANCIS RD**  
**SALEM, MA 01970**

**MA SHWS S103546196**  
**MA RELEASE N/A**

**Relative:**  
**Lower**  
**Actual:**  
**35 ft.**

**SHWS:**

Release Tracking Number/Current Status: 3-0017414 / RAO  
Release Town: SALEM  
Notification Date: 10/13/1998  
Category: TWO HR  
Associated ID: Not reported  
**Current Status: Response Action Outcome**  
Status Date: 10/20/1999  
Phase: Not reported  
Response Action Outcome: A2 - A permanent solution has been achieved. Contamination has not

Map ID  
Direction  
Distance  
Elevation

MAP FINDINGS

Site

Database(s)

EDR ID Number  
EPA ID Number

**NO LOCATION AID (Continued)**

**S103546196**

Oil Or Haz Material: been reduced to background.  
Location Type: Oil  
Source: RESIDENTIAL  
Source: PIPE  
Source: UNKNOWN

[Click here to access the MA DEP site for this facility:](#)

Chemicals:  
Chemical: FUEL OIL #2  
Quantity: Not reported  
Chemical: FUEL OIL  
Quantity: Not reported

Actions:  
Action Type: RLFA  
Action Status: FOLOFF  
Action Date: 1/11/1999  
Response Action Outcome: A permanent solution has been achieved. Contamination has not been reduced to background.

Action Type: RLFA  
Action Status: FOLOFF  
Action Date: 1/15/1999  
Response Action Outcome: A permanent solution has been achieved. Contamination has not been reduced to background.

Action Type: RLFA  
Action Status: FLDD1A  
Action Date: 10/13/1998  
Response Action Outcome: A permanent solution has been achieved. Contamination has not been reduced to background.

Action Type: A Notice sent to a Potentially Responsible Party (PRP)  
Action Status: FLDISS  
Action Date: 10/13/1998  
Response Action Outcome: A permanent solution has been achieved. Contamination has not been reduced to background.

Action Type: Release Disposition  
Action Status: Reportable Release under MGL 21E  
Action Date: 10/13/1998  
Response Action Outcome: A permanent solution has been achieved. Contamination has not been reduced to background.

Action Type: RLFA  
Action Status: FLDRAN  
Action Date: 10/15/1998  
Response Action Outcome: A permanent solution has been achieved. Contamination has not been reduced to background.

Action Type: Response Action Outcome - RAO  
Action Status: RAO Statement Received  
Action Date: 10/20/1999  
Response Action Outcome: A permanent solution has been achieved. Contamination has not been reduced to background.



Map ID  
Direction  
Distance  
Elevation

MAP FINDINGS

Site

Database(s)

EDR ID Number  
EPA ID Number

**NO LOCATION AID (Continued)**

**S103546196**

Action Type: A Notice sent to a Potentially Responsible Party (PRP)  
Action Status: A MassDEP piece of correspondence was issued (approvals, NORs, etc.  
Action Date: 10/21/1998  
Response Action Outcome: A permanent solution has been achieved. Contamination has not been reduced to background.

Action Type: Response Action Outcome - RAO  
Action Status: Fee Received - FMCRA Use Only  
Action Date: 10/25/1999  
Response Action Outcome: A permanent solution has been achieved. Contamination has not been reduced to background.

Action Type: RLFA  
Action Status: FOLOFF  
Action Date: 11/30/1998  
Response Action Outcome: A permanent solution has been achieved. Contamination has not been reduced to background.

Action Type: RLFA  
Action Status: FOLOFF  
Action Date: 11/6/1998  
Response Action Outcome: A permanent solution has been achieved. Contamination has not been reduced to background.

Action Type: RLFA  
Action Status: FOLFLD  
Action Date: 11/6/1998  
Response Action Outcome: A permanent solution has been achieved. Contamination has not been reduced to background.

Action Type: RNF  
Action Status: Reportable Release under MGL 21E  
Action Date: 12/14/1998  
Response Action Outcome: A permanent solution has been achieved. Contamination has not been reduced to background.

Action Type: Immediate Response Action  
Action Status: Oral Approval of Plan or Action  
Action Date: 12/16/1998  
Response Action Outcome: A permanent solution has been achieved. Contamination has not been reduced to background.

Action Type: RLFA  
Action Status: FOLOFF  
Action Date: 12/16/1998  
Response Action Outcome: A permanent solution has been achieved. Contamination has not been reduced to background.

Action Type: Immediate Response Action  
Action Status: Completion Statement Received  
Action Date: 12/23/1998  
Response Action Outcome: A permanent solution has been achieved. Contamination has not been reduced to background.

Action Type: RLFA  
Action Status: FOLOFF  
Action Date: 12/28/1998

Map ID  
Direction  
Distance  
Elevation

MAP FINDINGS

Site

Database(s)

EDR ID Number  
EPA ID Number

**NO LOCATION AID (Continued)**

**S103546196**

Response Action Outcome: A permanent solution has been achieved. Contamination has not been reduced to background.

Action Type: RLFA  
Action Status: FOLOFF  
Action Date: 2/8/1999  
Response Action Outcome: A permanent solution has been achieved. Contamination has not been reduced to background.

Action Type: Immediate Response Action  
Action Status: Oral Approval of a Modified Plan  
Action Date: 3/5/1999  
Response Action Outcome: A permanent solution has been achieved. Contamination has not been reduced to background.

Action Type: RLFA  
Action Status: FOLOFF  
Action Date: 3/5/1999  
Response Action Outcome: A permanent solution has been achieved. Contamination has not been reduced to background.

Action Type: Immediate Response Action  
Action Status: Submittal Retracted  
Action Date: 6/20/1999  
Response Action Outcome: A permanent solution has been achieved. Contamination has not been reduced to background.

Action Type: Immediate Response Action  
Action Status: Written Plan Received  
Action Date: 6/21/1999  
Response Action Outcome: A permanent solution has been achieved. Contamination has not been reduced to background.

Release Tracking Number/Current Status: 3-0017414 / RAO  
Release Town: SALEM  
Notification Date: 10/13/1998  
Category: TWO HR  
Associated ID: Not reported  
**Current Status:** **Response Action Outcome**  
Status Date: 10/20/1999  
Phase: Not reported  
Response Action Outcome: A2 - A permanent solution has been achieved. Contamination has not been reduced to background.

Oil Or Haz Material: Oil  
Location Type: RESIDENTIAL  
Source: PIPE  
Source: UNKNOWN

[Click here to access the MA DEP site for this facility:](#)

Chemicals:  
Chemical: FUEL OIL #2  
Quantity: Not reported  
Chemical: FUEL OIL  
Quantity: Not reported

Map ID  
Direction  
Distance  
Elevation

MAP FINDINGS

Site

Database(s)

EDR ID Number  
EPA ID Number

**NO LOCATION AID (Continued)**

**S103546196**

Actions:

Action Type: RLFA  
Action Status: FOLOFF  
Action Date: 1/11/1999  
Response Action Outcome: A permanent solution has been achieved. Contamination has not been reduced to background.

Action Type: RLFA  
Action Status: FOLOFF  
Action Date: 1/15/1999  
Response Action Outcome: A permanent solution has been achieved. Contamination has not been reduced to background.

Action Type: RLFA  
Action Status: FLDD1A  
Action Date: 10/13/1998  
Response Action Outcome: A permanent solution has been achieved. Contamination has not been reduced to background.

Action Type: A Notice sent to a Potentially Responsible Party (PRP)  
Action Status: FLDISS  
Action Date: 10/13/1998  
Response Action Outcome: A permanent solution has been achieved. Contamination has not been reduced to background.

Action Type: Release Disposition  
Action Status: Reportable Release under MGL 21E  
Action Date: 10/13/1998  
Response Action Outcome: A permanent solution has been achieved. Contamination has not been reduced to background.

Action Type: RLFA  
Action Status: FLDRAN  
Action Date: 10/15/1998  
Response Action Outcome: A permanent solution has been achieved. Contamination has not been reduced to background.

Action Type: Response Action Outcome - RAO  
Action Status: RAO Statement Received  
Action Date: 10/20/1999  
Response Action Outcome: A permanent solution has been achieved. Contamination has not been reduced to background.

Action Type: A Notice sent to a Potentially Responsible Party (PRP)  
Action Status: A MassDEP piece of correspondence was issued (approvals, NORs, etc.  
Action Date: 10/21/1998  
Response Action Outcome: A permanent solution has been achieved. Contamination has not been reduced to background.

Action Type: Response Action Outcome - RAO  
Action Status: Fee Received - FMCRA Use Only  
Action Date: 10/25/1999  
Response Action Outcome: A permanent solution has been achieved. Contamination has not been reduced to background.

Action Type: RLFA  
Action Status: FOLOFF

Map ID  
Direction  
Distance  
Elevation

MAP FINDINGS

Site

Database(s)

EDR ID Number  
EPA ID Number

**NO LOCATION AID (Continued)**

**S103546196**

Action Date:	11/30/1998
Response Action Outcome:	A permanent solution has been achieved. Contamination has not been reduced to background.
Action Type:	RLFA
Action Status:	FOLOFF
Action Date:	11/6/1998
Response Action Outcome:	A permanent solution has been achieved. Contamination has not been reduced to background.
Action Type:	RLFA
Action Status:	FOLFLD
Action Date:	11/6/1998
Response Action Outcome:	A permanent solution has been achieved. Contamination has not been reduced to background.
Action Type:	RNF
Action Status:	Reportable Release under MGL 21E
Action Date:	12/14/1998
Response Action Outcome:	A permanent solution has been achieved. Contamination has not been reduced to background.
Action Type:	Immediate Response Action
Action Status:	Oral Approval of Plan or Action
Action Date:	12/16/1998
Response Action Outcome:	A permanent solution has been achieved. Contamination has not been reduced to background.
Action Type:	RLFA
Action Status:	FOLOFF
Action Date:	12/16/1998
Response Action Outcome:	A permanent solution has been achieved. Contamination has not been reduced to background.
Action Type:	Immediate Response Action
Action Status:	Completion Statement Received
Action Date:	12/23/1998
Response Action Outcome:	A permanent solution has been achieved. Contamination has not been reduced to background.
Action Type:	RLFA
Action Status:	FOLOFF
Action Date:	12/28/1998
Response Action Outcome:	A permanent solution has been achieved. Contamination has not been reduced to background.
Action Type:	RLFA
Action Status:	FOLOFF
Action Date:	2/8/1999
Response Action Outcome:	A permanent solution has been achieved. Contamination has not been reduced to background.
Action Type:	Immediate Response Action
Action Status:	Oral Approval of a Modified Plan
Action Date:	3/5/1999
Response Action Outcome:	A permanent solution has been achieved. Contamination has not been reduced to background.

Map ID  
Direction  
Distance  
Elevation

MAP FINDINGS

Site

Database(s)

EDR ID Number  
EPA ID Number

**NO LOCATION AID (Continued)**

**S103546196**

Action Type: RLFA  
Action Status: FOLOFF  
Action Date: 3/5/1999  
Response Action Outcome: A permanent solution has been achieved. Contamination has not been reduced to background.

Action Type: Immediate Response Action  
Action Status: Submittal Retracted  
Action Date: 6/20/1999  
Response Action Outcome: A permanent solution has been achieved. Contamination has not been reduced to background.

Action Type: Immediate Response Action  
Action Status: Written Plan Received  
Action Date: 6/21/1999  
Response Action Outcome: A permanent solution has been achieved. Contamination has not been reduced to background.

Release:

Release Tracking Number/Current Status: 3-0017414 / RAO  
Primary ID: Not reported  
Official City: SALEM  
Notification: 10/13/1998  
Category: TWO HR  
Status Date: 10/20/1999  
Phase: Not reported  
Response Action Outcome: A2 - A permanent solution has been achieved. Contamination has not been reduced to background.  
Oil / Haz Material Type: Oil

[Click here to access the MA DEP site for this facility:](#)

Actions:

Action Type: RLFA  
Action Status: FOLOFF  
Action Date: 1/11/1999  
Response Action Outcome: A permanent solution has been achieved. Contamination has not been reduced to background.

Action Type: RLFA  
Action Status: FOLOFF  
Action Date: 1/15/1999  
Response Action Outcome: A permanent solution has been achieved. Contamination has not been reduced to background.

Action Type: RLFA  
Action Status: FLDD1A  
Action Date: 10/13/1998  
Response Action Outcome: A permanent solution has been achieved. Contamination has not been reduced to background.

Action Type: A Notice sent to a Potentially Responsible Party (PRP)  
Action Status: FLDISS  
Action Date: 10/13/1998  
Response Action Outcome: A permanent solution has been achieved. Contamination has not been

Map ID  
Direction  
Distance  
Elevation

MAP FINDINGS

Site

Database(s)

EDR ID Number  
EPA ID Number

**NO LOCATION AID (Continued)**

**S103546196**

reduced to background.

Action Type: Release Disposition  
Action Status: Reportable Release under MGL 21E  
Action Date: 10/13/1998  
Response Action Outcome: A permanent solution has been achieved. Contamination has not been reduced to background.

Action Type: RLFA  
Action Status: FLDRAN  
Action Date: 10/15/1998  
Response Action Outcome: A permanent solution has been achieved. Contamination has not been reduced to background.

Action Type: Response Action Outcome - RAO  
Action Status: RAO Statement Received  
Action Date: 10/20/1999  
Response Action Outcome: A permanent solution has been achieved. Contamination has not been reduced to background.

Action Type: A Notice sent to a Potentially Responsible Party (PRP)  
Action Status: A MassDEP piece of correspondence was issued (approvals, NORs, etc.)  
Action Date: 10/21/1998  
Response Action Outcome: A permanent solution has been achieved. Contamination has not been reduced to background.

Action Type: Response Action Outcome - RAO  
Action Status: Fee Received - FMCRA Use Only  
Action Date: 10/25/1999  
Response Action Outcome: A permanent solution has been achieved. Contamination has not been reduced to background.

Action Type: RLFA  
Action Status: FOLOFF  
Action Date: 11/30/1998  
Response Action Outcome: A permanent solution has been achieved. Contamination has not been reduced to background.

Action Type: RLFA  
Action Status: FOLOFF  
Action Date: 11/6/1998  
Response Action Outcome: A permanent solution has been achieved. Contamination has not been reduced to background.

Action Type: RLFA  
Action Status: FOLFLD  
Action Date: 11/6/1998  
Response Action Outcome: A permanent solution has been achieved. Contamination has not been reduced to background.

Action Type: RNF  
Action Status: Reportable Release under MGL 21E  
Action Date: 12/14/1998  
Response Action Outcome: A permanent solution has been achieved. Contamination has not been reduced to background.

Action Type: Immediate Response Action

Map ID  
Direction  
Distance  
Elevation

MAP FINDINGS

Site

Database(s)

EDR ID Number  
EPA ID Number

**NO LOCATION AID (Continued)**

**S103546196**

Action Status: Oral Approval of Plan or Action  
Action Date: 12/16/1998  
Response Action Outcome: A permanent solution has been achieved. Contamination has not been reduced to background.

Action Type: RLFA  
Action Status: FOLOFF  
Action Date: 12/16/1998  
Response Action Outcome: A permanent solution has been achieved. Contamination has not been reduced to background.

Action Type: Immediate Response Action  
Action Status: Completion Statement Received  
Action Date: 12/23/1998  
Response Action Outcome: A permanent solution has been achieved. Contamination has not been reduced to background.

Action Type: RLFA  
Action Status: FOLOFF  
Action Date: 12/28/1998  
Response Action Outcome: A permanent solution has been achieved. Contamination has not been reduced to background.

Action Type: RLFA  
Action Status: FOLOFF  
Action Date: 2/8/1999  
Response Action Outcome: A permanent solution has been achieved. Contamination has not been reduced to background.

Action Type: Immediate Response Action  
Action Status: Oral Approval of a Modified Plan  
Action Date: 3/5/1999  
Response Action Outcome: A permanent solution has been achieved. Contamination has not been reduced to background.

Action Type: RLFA  
Action Status: FOLOFF  
Action Date: 3/5/1999  
Response Action Outcome: A permanent solution has been achieved. Contamination has not been reduced to background.

Action Type: Immediate Response Action  
Action Status: Submittal Retracted  
Action Date: 6/20/1999  
Response Action Outcome: A permanent solution has been achieved. Contamination has not been reduced to background.

Action Type: Immediate Response Action  
Action Status: Written Plan Received  
Action Date: 6/21/1999  
Response Action Outcome: A permanent solution has been achieved. Contamination has not been reduced to background.

Chemicals:  
Chemical: FUEL OIL #2  
Quantity: Not reported  
Chemical: FUEL OIL



Map ID  
Direction  
Distance  
Elevation

MAP FINDINGS

Site

Database(s)

EDR ID Number  
EPA ID Number

**NO LOCATION AID (Continued)**

**S103546196**

Quantity: Not reported  
Location Type: RESIDENTIAL  
Source: PIPE  
Source: UNKNOWN

**70  
NNE  
1/8-1/4  
0.244 mi.  
1286 ft.**

**BACH DESIGN LIMITED  
400 BRIDGE ST  
SALEM, MA 01970**

**RCRA NonGen / NLR  
FINDS  
ECHO**

**1000827536  
MAD985294164**

**Relative:  
Lower**

RCRA NonGen / NLR:

**Actual:  
16 ft.**

Date form received by agency: 06/05/1995  
Facility name: BACH DESIGN LIMITED  
Facility address: 400 BRIDGE ST  
SALEM, MA 01970  
EPA ID: MAD985294164  
Contact: JIM WHITMORE  
Contact address: 400 BRIDGE ST  
SALEM, MA 01970-0000  
Contact country: US  
Contact telephone: 508-745-7300  
Contact email: Not reported  
EPA Region: 01  
Classification: Non-Generator  
Description: Handler: Non-Generators do not presently generate hazardous waste

**Owner/Operator Summary:**

Owner/operator name: STEVEN BACH  
Owner/operator address: 400 BRIDGE ST  
SALEM, MA 01970  
Owner/operator country: US  
Owner/operator telephone: Not reported  
Owner/operator email: Not reported  
Owner/operator fax: Not reported  
Owner/operator extension: Not reported  
Legal status: Private  
Owner/Operator Type: Owner  
Owner/Op start date: 06/30/1992  
Owner/Op end date: Not reported  
Owner/operator name: BACH DESIGN LIMITED  
Owner/operator address: 400 BRIDGE ST  
SALEM, MA 01970  
Owner/operator country: US  
Owner/operator telephone: Not reported  
Owner/operator email: Not reported  
Owner/operator fax: Not reported  
Owner/operator extension: Not reported  
Legal status: Private  
Owner/Operator Type: Operator  
Owner/Op start date: 06/30/1992  
Owner/Op end date: Not reported

**Handler Activities Summary:**

U.S. importer of hazardous waste: No  
Mixed waste (haz. and radioactive): No

Map ID  
Direction  
Distance  
Elevation

MAP FINDINGS

Site

Database(s)

EDR ID Number  
EPA ID Number

**BACH DESIGN LIMITED (Continued)**

**1000827536**

Recycler of hazardous waste: No  
Transporter of hazardous waste: No  
Treater, storer or disposer of HW: No  
Underground injection activity: No  
On-site burner exemption: No  
Furnace exemption: No  
Used oil fuel burner: No  
Used oil processor: No  
User oil refiner: No  
Used oil fuel marketer to burner: No  
Used oil Specification marketer: No  
Used oil transfer facility: No  
Used oil transporter: No

Historical Generators:

Date form received by agency: 03/12/1993

Site name: BACH DESIGN LIMITED

Classification: Small Quantity Generator

. Waste code: D001

. Waste name: IGNITABLE HAZARDOUS WASTES ARE THOSE WASTES WHICH HAVE A FLASHPOINT OF LESS THAN 140 DEGREES FAHRENHEIT AS DETERMINED BY A PENSKY-MARTENS CLOSED CUP FLASH POINT TESTER. ANOTHER METHOD OF DETERMINING THE FLASH POINT OF A WASTE IS TO REVIEW THE MATERIAL SAFETY DATA SHEET, WHICH CAN BE OBTAINED FROM THE MANUFACTURER OR DISTRIBUTOR OF THE MATERIAL. LACQUER THINNER IS AN EXAMPLE OF A COMMONLY USED SOLVENT WHICH WOULD BE CONSIDERED AS IGNITABLE HAZARDOUS WASTE.

. Waste code: D039

. Waste name: TETRACHLOROETHYLENE

Violation Status: No violations found

FINDS:

Registry ID: 110003492364

Environmental Interest/Information System

RCRAInfo is a national information system that supports the Resource Conservation and Recovery Act (RCRA) program through the tracking of events and activities related to facilities that generate, transport, and treat, store, or dispose of hazardous waste. RCRAInfo allows RCRA program staff to track the notification, permit, compliance, and corrective action activities required under RCRA.

MA-EPICS - Massachusetts Environmental Protection Integrated Computer System

[Click this hyperlink](#) while viewing on your computer to access additional FINDS: detail in the EDR Site Report.

ECHO:

Envid: 1000827536

Registry ID: 110003492364

DFR URL: <http://echo.epa.gov/detailed-facility-report?fid=110003492364>

Map ID  
Direction  
Distance  
Elevation

MAP FINDINGS

Site

Database(s)

EDR ID Number  
EPA ID Number

71  
SSW  
1/4-1/2  
0.256 mi.  
1353 ft.

**NATIONAL GRID-SALEM 2 VALLEY STREET**  
**31 VALLEY STREET**  
**SALEM, MA 01970**

**MA SHWS**  
**MA RELEASE**  
**MA TIER 2**  
**S112292684**  
**N/A**

**Relative:**  
**Higher**

**Actual:**  
**92 ft.**

SHWS:  
Release Tracking Number/Current Status: 3-0031933 / PSNC  
Release Town: SALEM  
Notification Date: 12/27/2013  
Category: 120 DY  
Associated ID: Not reported  
**Current Status: PSNC**  
Status Date: 07/28/2014  
Phase: Not reported  
Response Action Outcome: PN - PN  
Oil Or Haz Material: Hazardous Material  
Source: UNKNOWN

[Click here to access the MA DEP site for this facility:](#)

Chemicals:

Chemical: LEAD  
Quantity: 1720 milligrams per kilogram

Actions:

Action Type: A Notice sent to a Potentially Responsible Party (PRP)  
Action Status: A MassDEP piece of correspondence was issued (approvals, NORs, etc.  
Action Date: 1/17/2014  
Response Action Outcome: PN

Action Type: RNF  
Action Status: Reportable Release under MGL 21E  
Action Date: 12/27/2013  
Response Action Outcome: PN

Action Type: RNFE  
Action Status: Transmittal, Notice, or Notification Received  
Action Date: 12/27/2013  
Response Action Outcome: PN

Action Type: Release Disposition  
Action Status: Reportable Release under MGL 21E  
Action Date: 12/27/2013  
Response Action Outcome: PN

Action Type: Response Action Outcome - RAO  
Action Status: Level I - Technical Screen Audit  
Action Date: 3/25/2015  
Response Action Outcome: PN

Action Type: Release Abatement Measure  
Action Status: Written Plan Received  
Action Date: 3/28/2014  
Response Action Outcome: PN

Action Type: BOL  
Action Status: Transmittal, Notice, or Notification Received

Map ID  
Direction  
Distance  
Elevation

MAP FINDINGS

Site

Database(s)

EDR ID Number  
EPA ID Number

**NATIONAL GRID-SALEM 2 VALLEY STREET (Continued)**

**S112292684**

Action Date:	3/31/2014
Response Action Outcome:	PN
Action Type:	Release Abatement Measure
Action Status:	Level I - Technical Screen Audit
Action Date:	4/1/2014
Response Action Outcome:	PN
Action Type:	Release Abatement Measure
Action Status:	Fee Received - FMCRA Use Only
Action Date:	4/2/2014
Response Action Outcome:	PN
Action Type:	BOL
Action Status:	Transmittal, Notice, or Notification Received
Action Date:	7/14/2014
Response Action Outcome:	PN
Action Type:	Response Action Outcome - RAO
Action Status:	PSNRCD
Action Date:	7/28/2014
Response Action Outcome:	PN
Action Type:	Release Abatement Measure
Action Status:	Completion Statement Received
Action Date:	7/28/2014
Response Action Outcome:	PN
Action Type:	BOL
Action Status:	SHPFAC
Action Date:	7/30/2014
Response Action Outcome:	PN

**Release:**

Release Tracking Number/Current Status:	3-0031933 / PSNC
Primary ID:	Not reported
Official City:	SALEM
Notification:	12/27/2013
Category:	120 DY
Status Date:	07/28/2014
Phase:	Not reported
Response Action Outcome:	PN - PN
Oil / Haz Material Type:	Hazardous Material

[Click here to access the MA DEP site for this facility:](#)

**Actions:**

Action Type:	A Notice sent to a Potentially Responsible Party (PRP)
Action Status:	A MassDEP piece of correspondence was issued (approvals, NORs, etc.
Action Date:	1/17/2014
Response Action Outcome:	PN
Action Type:	RNF
Action Status:	Reportable Release under MGL 21E
Action Date:	12/27/2013

Map ID  
Direction  
Distance  
Elevation

MAP FINDINGS

Site

Database(s)

EDR ID Number  
EPA ID Number

**NATIONAL GRID-SALEM 2 VALLEY STREET (Continued)**

**S112292684**

Response Action Outcome:	PN
Action Type:	RNFE
Action Status:	Transmittal, Notice, or Notification Received
Action Date:	12/27/2013
Response Action Outcome:	PN
Action Type:	Release Disposition
Action Status:	Reportable Release under MGL 21E
Action Date:	12/27/2013
Response Action Outcome:	PN
Action Type:	Response Action Outcome - RAO
Action Status:	Level I - Technical Screen Audit
Action Date:	3/25/2015
Response Action Outcome:	PN
Action Type:	Release Abatement Measure
Action Status:	Written Plan Received
Action Date:	3/28/2014
Response Action Outcome:	PN
Action Type:	BOL
Action Status:	Transmittal, Notice, or Notification Received
Action Date:	3/31/2014
Response Action Outcome:	PN
Action Type:	Release Abatement Measure
Action Status:	Level I - Technical Screen Audit
Action Date:	4/1/2014
Response Action Outcome:	PN
Action Type:	Release Abatement Measure
Action Status:	Fee Received - FMCRA Use Only
Action Date:	4/2/2014
Response Action Outcome:	PN
Action Type:	BOL
Action Status:	Transmittal, Notice, or Notification Received
Action Date:	7/14/2014
Response Action Outcome:	PN
Action Type:	Response Action Outcome - RAO
Action Status:	PSNRCD
Action Date:	7/28/2014
Response Action Outcome:	PN
Action Type:	Release Abatement Measure
Action Status:	Completion Statement Received
Action Date:	7/28/2014
Response Action Outcome:	PN
Action Type:	BOL
Action Status:	SHPFAC
Action Date:	7/30/2014
Response Action Outcome:	PN

Map ID  
Direction  
Distance  
Elevation

MAP FINDINGS

Site

Database(s)

EDR ID Number  
EPA ID Number

**NATIONAL GRID-SALEM 2 VALLEY STREET (Continued)**

**S112292684**

Chemicals:

Chemical: LEAD  
Quantity: 1720 milligrams per kilogram  
Source: UNKNOWN

TIER 2:

Report Year: 2017  
Facility Id: FATR2017000000033737  
Facility Dept: Not reported  
Latitude: 42.51054  
Longitude: -70.91612  
Mailing Address: 31 Valley Street  
Mailing City/State/Zip: 01970-970-  
Mailing Country: Not reported  
Notes: Not reported  
All Chemicals Same As Last Yr: Not reported  
Date Signed: 2/5/2018  
Dike Or Other Safeguard: Not reported  
Failed Validation: Not reported  
Date Modified: 06/28/2018  
Fees Total: Not reported  
Num Of Employees: 0  
Site Coord Abbreviated?: Not reported  
Site Map: Not reported  
State Label Code: MA2017  
Submitted By: Peter Harley, Environmental Manager  
Validation Report: Not reported  
Fire District: Not reported  
Latlong Location Description: Not reported  
Latlong Method: Not reported

Record Key: FDTR2017000000014008  
Id: Not reported  
Type: EIN  
Description: EIN  
Last Modified: Not reported

Record Key: FDTR2017000000014009  
Id: Not reported  
Type: RMP  
Description: RMP  
Last Modified: Not reported

Record Key: FDTR2017000000014010  
Id: Not reported  
Type: State ID  
Description: State ID  
Last Modified: Not reported

Record Key: FDTR2017000000014011  
Id: Not reported  
Type: TRI  
Description: TRI  
Last Modified: Not reported

Record Key: FDTR2017000000014012

Map ID  
Direction  
Distance  
Elevation

MAP FINDINGS

Site

Database(s)

EDR ID Number  
EPA ID Number

**NATIONAL GRID-SALEM 2 VALLEY STREET (Continued)**

**S112292684**

Id: 006952626  
Type: DUN & BradStreet  
Description: DUN & BradStreet  
Last Modified: Not reported

Record Key: FDTR2017000000014013  
Id: 2048  
Type: T2M Facility ID  
Description: T2M Facility ID  
Last Modified: Not reported

Record Key: FDTR2017000000014014  
Id: 221122  
Type: NAICS  
Description: Electric Power Distribution  
Last Modified: Not reported

Record Key: FDTR2017000000014015  
Id: 4911  
Type: SIC  
Description: SIC  
Last Modified: Not reported

Contact:  
Report Year: 2017  
Contact Record Id: CTTR2017311029P33737  
Title: Not reported  
Contact Name: Massachusetts Electric Company  
Contact Email: peter.harley@nationalgrid.com  
Contact Mail Address: 40 Sylvan Road  
Contact Mail City: Waltham  
Contact Mail State: MA  
Contact Mail Zip: 02451-451-  
Contact Mail Country: US  
Contact1 Type: Owner / Operator  
Contact2 Type: Not reported  
Contact3 Type: Not reported  
Contact4 Type: Not reported  
Modification Date: 1/1/1900

Contact:  
Report Year: 2017  
Contact Record Id: CTTR2017311035P33737  
Title: Manager  
Contact Name: Katinas  
Contact Email: stephen.katinas@nationalgrid.com  
Contact Mail Address: Not reported  
Contact Mail City: Not reported  
Contact Mail State: Not reported  
Contact Mail Zip: Not reported  
Contact Mail Country: Not reported  
Contact1 Type: Emergency Contact  
Contact2 Type: Not reported  
Contact3 Type: Not reported  
Contact4 Type: Not reported



Map ID  
Direction  
Distance  
Elevation

MAP FINDINGS

Site

Database(s)

EDR ID Number  
EPA ID Number

**NATIONAL GRID-SALEM 2 VALLEY STREET (Continued)**

**S112292684**

Modification Date: 1/1/1900

Contact:

Report Year: 2017  
Contact Record Id: CTTR2017311033P33737  
Title: Environmental Manager  
Contact Name: Harley  
Contact Email: peter.harley@nationalgrid.com  
Contact Mail Address: Not reported  
Contact Mail City: Not reported  
Contact Mail State: Not reported  
Contact Mail Zip: Not reported  
Contact Mail Country: Not reported  
Contact1 Type: Tier II Information Contact  
Contact2 Type: Not reported  
Contact3 Type: Not reported  
Contact4 Type: Not reported  
Modification Date: 1/1/1900

Contact:

Report Year: 2017  
Contact Record Id: CTTR2017311034P33737  
Title: Lead Env Eng  
Contact Name: Auxford-Paiva  
Contact Email: beverly.auxford-paiva@nationalgrid.com  
Contact Mail Address: Not reported  
Contact Mail City: Not reported  
Contact Mail State: Not reported  
Contact Mail Zip: Not reported  
Contact Mail Country: Not reported  
Contact1 Type: Emergency Contact  
Contact2 Type: Not reported  
Contact3 Type: Not reported  
Contact4 Type: Not reported  
Modification Date: 1/1/1900

Contact:

Report Year: 2017  
Contact Record Id: CTTR2017311028P33737  
Title: Not reported  
Contact Name: Not reported  
Contact Email: Not reported  
Contact Mail Address: Not reported  
Contact Mail City: Not reported  
Contact Mail State: MA  
Contact Mail Zip: Not reported  
Contact Mail Country: US  
Contact1 Type: Parent Company  
Contact2 Type: Not reported  
Contact3 Type: Not reported  
Contact4 Type: Not reported  
Modification Date: 1/1/1900

Map ID  
Direction  
Distance  
Elevation

MAP FINDINGS

Site

Database(s)

EDR ID Number  
EPA ID Number

**NATIONAL GRID-SALEM 2 VALLEY STREET (Continued)**

**S112292684**

Contact:

Report Year: 2017  
Contact Record Id: CTTR2017311032P33737  
Title: Not reported  
Contact Name: Not reported  
Contact Email: Not reported  
Contact Mail Address: 31 Valley Street  
Contact Mail City: Salem  
Contact Mail State: MA  
Contact Mail Zip: 01970-970-  
Contact Mail Country: US  
Contact1 Type: Other  
Contact2 Type: Not reported  
Contact3 Type: Not reported  
Contact4 Type: Not reported  
Modification Date: 1/1/1900

Contact:

Report Year: 2017  
Contact Record Id: CTTR2017311030P33737  
Title: Not reported  
Contact Name: Not reported  
Contact Email: Not reported  
Contact Mail Address: Not reported  
Contact Mail City: Not reported  
Contact Mail State: Not reported  
Contact Mail Zip: Not reported  
Contact Mail Country: Not reported  
Contact1 Type: Billing  
Contact2 Type: Not reported  
Contact3 Type: Not reported  
Contact4 Type: Not reported  
Modification Date: 1/1/1900

Chemicals:

Acute: Not reported  
Ave Amount: 28796.00  
Ave Amount Code: 07  
Chem Inv Record Id: CVTR2017000000126311  
Chem Same As Last Yr: Not reported  
Chronic: Not reported  
CICAS: 64742536  
CI EHS Chemical: No  
CI Last Modified: 6/28/2018  
Days On Site: 365  
Entered Chemical Name: Mineral Oil Dielectric Fluid  
Fire: Not reported  
Gas: Not reported  
Liquid: T  
Max Amount: 28796.00  
Max Amount Code: 07  
Max Amt Container: 2.8796000000000000e+004  
Mixture: T  
Pressure: Not reported

Map ID  
Direction  
Distance  
Elevation

MAP FINDINGS

Site

Database(s)

EDR ID Number  
EPA ID Number

**NATIONAL GRID-SALEM 2 VALLEY STREET (Continued)**

**S112292684**

Pure: Not reported  
Reactive: Not reported  
Solid: Not reported  
State01 Checkbox: Not reported  
State01 Number: 0  
State01 Text: NA  
State02 Checkbox: Not reported  
State02 Number: 0  
State02 Text: N/A  
State03 Checkbox: Not reported  
State03 Number: 0  
State03 Text: Not reported  
State04 Checkbox: Not reported  
State04 Number: 0  
State04 Text: N/A  
State05 Checkbox: Not reported  
State05 Text: Not reported  
State06 Checkbox: Not reported  
State06 Text: Not reported  
State07 Checkbox: T  
State07 Text: no transport route needed, oil in transformers on-site  
State1 Contact Field: N/A  
State Label Code: MA2017  
Trade Secret: Not reported

Location:  
Record Key: CLTR201700000S333291  
Chem Inv Record Id: CVTR2017000000126311  
Type Code: Not reported  
Pressure Code: Ambient pressure  
Temperature Code: Ambient temperature  
Location: Transformers  
Amount: 28796  
Amount Unit: lbs  
Last Modified: 6/28/2018

**N72**  
**West**  
**1/4-1/2**  
**0.259 mi.**  
**1365 ft.**

**NO LOCATION AID**  
**6 PIONEER CIR**  
**SALEM, MA**  
**Site 1 of 9 in cluster N**

**MA SHWS** **S106512708**  
**MA RELEASE** **N/A**

**Relative:**  
**Higher**  
**Actual:**  
**70 ft.**

SHWS:  
Release Tracking Number/Current Status: 3-0022706 / RAO  
Release Town: SALEM  
Notification Date: 05/03/2004  
Category: TWO HR  
Associated ID: Not reported  
**Current Status:** **Response Action Outcome**  
Status Date: 05/24/2004

Map ID  
Direction  
Distance  
Elevation

MAP FINDINGS

Site

Database(s)

EDR ID Number  
EPA ID Number

**NO LOCATION AID (Continued)**

**S106512708**

Phase: Not reported  
Response Action Outcome: B1 - Remedial actions have not been conducted because a level of No Significant Risk exists.  
Oil Or Haz Material: Hazardous Material  
Location Type: RESIDENTIAL  
Source: UNKNOWN

[Click here to access the MA DEP site for this facility:](#)

Chemicals:  
Chemical: ARSENIC  
Quantity: 58.8 milligrams per kilogram

Actions:  
Action Type: RAO - DEP Lead  
Action Status: RAO Statement Received  
Action Date: 5/24/2004  
Response Action Outcome: Remedial actions have not been conducted because a level of No Significant Risk exists.

Action Type: Release Disposition  
Action Status: Reportable Release under MGL 21E  
Action Date: 5/3/2004  
Response Action Outcome: Remedial actions have not been conducted because a level of No Significant Risk exists.

Release:  
Release Tracking Number/Current Status: 3-0022706 / RAO  
Primary ID: Not reported  
Official City: SALEM  
Notification: 05/03/2004  
Category: TWO HR  
Status Date: 05/24/2004  
Phase: Not reported  
Response Action Outcome: B1 - Remedial actions have not been conducted because a level of No Significant Risk exists.  
Oil / Haz Material Type: Hazardous Material

[Click here to access the MA DEP site for this facility:](#)

Actions:  
Action Type: RAO - DEP Lead  
Action Status: RAO Statement Received  
Action Date: 5/24/2004  
Response Action Outcome: Remedial actions have not been conducted because a level of No Significant Risk exists.

Action Type: Release Disposition  
Action Status: Reportable Release under MGL 21E  
Action Date: 5/3/2004  
Response Action Outcome: Remedial actions have not been conducted because a level of No Significant Risk exists.

Map ID  
Direction  
Distance  
Elevation

MAP FINDINGS

Site

Database(s)

EDR ID Number  
EPA ID Number

**NO LOCATION AID (Continued)**

**S106512708**

Chemicals:  
Chemical: ARSENIC  
Quantity: 58.8 milligrams per kilogram  
Location Type: RESIDENTIAL  
Source: UNKNOWN

**O73**  
**West**  
**1/4-1/2**  
**0.265 mi.**  
**1400 ft.**

**NO LOCATION AID**  
**7 WITCH WAY**  
**SALEM, MA**  
**Site 1 of 5 in cluster O**

**MA SHWS** **S106512718**  
**MA RELEASE** **N/A**

**Relative:**  
**Higher**

**Actual:**  
**81 ft.**

SHWS:  
Release Tracking Number/Current Status: 3-0022717 / RAO  
Release Town: SALEM  
Notification Date: 05/03/2004  
Category: TWO HR  
Associated ID: Not reported  
**Current Status:** **Response Action Outcome**  
Status Date: 05/24/2004  
Phase: Not reported  
Response Action Outcome: B1 - Remedial actions have not been conducted because a level of No Significant Risk exists.  
Oil Or Haz Material: Hazardous Material  
Location Type: RESIDENTIAL  
Source: UNKNOWN

[Click here to access the MA DEP site for this facility:](#)

Chemicals:  
Chemical: ARSENIC  
Quantity: 34.5 milligrams per kilogram  
Chemical: CHROMIUM  
Quantity: 249 milligrams per kilogram

Actions:  
Action Type: RAO - DEP Lead  
Action Status: RAO Statement Received  
Action Date: 5/24/2004  
Response Action Outcome: Remedial actions have not been conducted because a level of No Significant Risk exists.

Action Type: Release Disposition  
Action Status: Reportable Release under MGL 21E  
Action Date: 5/3/2004  
Response Action Outcome: Remedial actions have not been conducted because a level of No Significant Risk exists.

Release:  
Release Tracking Number/Current Status: 3-0022717 / RAO  
Primary ID: Not reported  
Official City: SALEM  
Notification: 05/03/2004  
Category: TWO HR  
Status Date: 05/24/2004

Map ID  
Direction  
Distance  
Elevation

MAP FINDINGS

Site

Database(s)

EDR ID Number  
EPA ID Number

**NO LOCATION AID (Continued)**

**S106512718**

Phase: Not reported  
Response Action Outcome: B1 - Remedial actions have not been conducted because a level of No Significant Risk exists.  
Oil / Haz Material Type: Hazardous Material

[Click here to access the MA DEP site for this facility:](#)

**Actions:**

Action Type: RAO - DEP Lead  
Action Status: RAO Statement Received  
Action Date: 5/24/2004  
Response Action Outcome: Remedial actions have not been conducted because a level of No Significant Risk exists.

Action Type: Release Disposition  
Action Status: Reportable Release under MGL 21E  
Action Date: 5/3/2004  
Response Action Outcome: Remedial actions have not been conducted because a level of No Significant Risk exists.

**Chemicals:**

Chemical: ARSENIC  
Quantity: 34.5 milligrams per kilogram  
Chemical: CHROMIUM  
Quantity: 249 milligrams per kilogram  
Location Type: RESIDENTIAL  
Source: UNKNOWN

**N74  
WNW  
1/4-1/2  
0.267 mi.  
1411 ft.**

**NO LOCATION AID  
3 PIONEER CIR  
SALEM, MA  
Site 2 of 9 in cluster N**

**MA SHWS S106775767  
MA RELEASE N/A**

**Relative:  
Higher  
Actual:  
61 ft.**

**SHWS:**

Release Tracking Number/Current Status: 3-0024234 / RAO  
Release Town: SALEM  
Notification Date: 05/03/2004  
Category: TWO HR  
Associated ID: Not reported  
**Current Status:** **Response Action Outcome**  
Status Date: 12/09/2004  
Phase: Not reported  
Response Action Outcome: A2 - A permanent solution has been achieved. Contamination has not been reduced to background.  
Oil Or Haz Material: Hazardous Material  
Location Type: RESIDENTIAL  
Source: UNKNOWN

[Click here to access the MA DEP site for this facility:](#)

**Chemicals:**

Chemical: ARSENIC  
Quantity: 50.2 milligrams per kilogram

Map ID  
Direction  
Distance  
Elevation

MAP FINDINGS

Site

Database(s)

EDR ID Number  
EPA ID Number

**NO LOCATION AID (Continued)**

**S106775767**

Actions:

Action Type: Immediate Response Action - DEP Lead  
Action Status: Imminent Hazard Evaluation Received  
Action Date: 12/9/2004  
Response Action Outcome: A permanent solution has been achieved. Contamination has not been reduced to background.

Action Type: Immediate Response Action  
Action Status: Completion Statement Received  
Action Date: 12/9/2004  
Response Action Outcome: A permanent solution has been achieved. Contamination has not been reduced to background.

Action Type: Immediate Response Action - DEP Lead  
Action Status: Completion Statement Received  
Action Date: 12/9/2004  
Response Action Outcome: A permanent solution has been achieved. Contamination has not been reduced to background.

Action Type: RAO - DEP Lead  
Action Status: RAO Statement Received  
Action Date: 12/9/2004  
Response Action Outcome: A permanent solution has been achieved. Contamination has not been reduced to background.

Action Type: Release Disposition  
Action Status: Reportable Release under MGL 21E  
Action Date: 5/3/2004  
Response Action Outcome: A permanent solution has been achieved. Contamination has not been reduced to background.

Release:

Release Tracking Number/Current Status: 3-0024234 / RAO  
Primary ID: Not reported  
Official City: SALEM  
Notification: 05/03/2004  
Category: TWO HR  
Status Date: 12/09/2004  
Phase: Not reported  
Response Action Outcome: A2 - A permanent solution has been achieved. Contamination has not been reduced to background.  
Oil / Haz Material Type: Hazardous Material

[Click here to access the MA DEP site for this facility:](#)

Actions:

Action Type: Immediate Response Action - DEP Lead  
Action Status: Imminent Hazard Evaluation Received  
Action Date: 12/9/2004  
Response Action Outcome: A permanent solution has been achieved. Contamination has not been reduced to background.

Action Type: Immediate Response Action  
Action Status: Completion Statement Received  
Action Date: 12/9/2004



Map ID  
Direction  
Distance  
Elevation

MAP FINDINGS

Site

Database(s)

EDR ID Number  
EPA ID Number

**NO LOCATION AID (Continued)**

**S106775767**

Response Action Outcome: A permanent solution has been achieved. Contamination has not been reduced to background.

Action Type: Immediate Response Action - DEP Lead

Action Status: Completion Statement Received

Action Date: 12/9/2004

Response Action Outcome: A permanent solution has been achieved. Contamination has not been reduced to background.

Action Type: RAO - DEP Lead

Action Status: RAO Statement Received

Action Date: 12/9/2004

Response Action Outcome: A permanent solution has been achieved. Contamination has not been reduced to background.

Action Type: Release Disposition

Action Status: Reportable Release under MGL 21E

Action Date: 5/3/2004

Response Action Outcome: A permanent solution has been achieved. Contamination has not been reduced to background.

Chemicals:

Chemical: ARSENIC

Quantity: 50.2 milligrams per kilogram

Location Type: RESIDENTIAL

Source: UNKNOWN

**N75**  
**West**  
**1/4-1/2**  
**0.271 mi.**  
**1429 ft.**

**NO LOCATION AID**  
**4 PIONEER CIR**  
**SALEM, MA**

**MA SHWS**  
**MA RELEASE**

**S106775742**  
**N/A**

**Site 3 of 9 in cluster N**

**Relative:**  
**Higher**

**SHWS:**

Release Tracking Number/Current Status: 3-0023945 / RAO

Release Town: SALEM

Notification Date: 05/03/2004

Category: TWO HR

Associated ID: Not reported

**Current Status:** **Response Action Outcome**

Status Date: 12/09/2004

Phase: Not reported

Response Action Outcome: A2 - A permanent solution has been achieved. Contamination has not been reduced to background.

Oil Or Haz Material: Hazardous Material

Location Type: RESIDENTIAL

Source: UNKNOWN

[Click here to access the MA DEP site for this facility:](#)

Chemicals:

Chemical: ARSENIC

Quantity: 47.3 milligrams per kilogram

Actions:

Action Type: RAO - DEP Lead

Map ID  
Direction  
Distance  
Elevation

MAP FINDINGS

Site

Database(s)

EDR ID Number  
EPA ID Number

**NO LOCATION AID (Continued)**

**S106775742**

Action Status: RAO Statement Received  
Action Date: 12/9/2004  
Response Action Outcome: A permanent solution has been achieved. Contamination has not been reduced to background.

Action Type: Immediate Response Action - DEP Lead  
Action Status: Imminent Hazard Evaluation Received  
Action Date: 12/9/2004  
Response Action Outcome: A permanent solution has been achieved. Contamination has not been reduced to background.

Action Type: Immediate Response Action - DEP Lead  
Action Status: Completion Statement Received  
Action Date: 12/9/2004  
Response Action Outcome: A permanent solution has been achieved. Contamination has not been reduced to background.

Action Type: Release Disposition  
Action Status: Reportable Release under MGL 21E  
Action Date: 5/3/2004  
Response Action Outcome: A permanent solution has been achieved. Contamination has not been reduced to background.

**Release:**

Release Tracking Number/Current Status: 3-0023945 / RAO  
Primary ID: Not reported  
Official City: SALEM  
Notification: 05/03/2004  
Category: TWO HR  
Status Date: 12/09/2004  
Phase: Not reported  
Response Action Outcome: A2 - A permanent solution has been achieved. Contamination has not been reduced to background.  
Oil / Haz Material Type: Hazardous Material

[Click here to access the MA DEP site for this facility:](#)

**Actions:**

Action Type: RAO - DEP Lead  
Action Status: RAO Statement Received  
Action Date: 12/9/2004  
Response Action Outcome: A permanent solution has been achieved. Contamination has not been reduced to background.

Action Type: Immediate Response Action - DEP Lead  
Action Status: Imminent Hazard Evaluation Received  
Action Date: 12/9/2004  
Response Action Outcome: A permanent solution has been achieved. Contamination has not been reduced to background.

Action Type: Immediate Response Action - DEP Lead  
Action Status: Completion Statement Received  
Action Date: 12/9/2004  
Response Action Outcome: A permanent solution has been achieved. Contamination has not been reduced to background.

Map ID  
Direction  
Distance  
Elevation

MAP FINDINGS

Site

Database(s)

EDR ID Number  
EPA ID Number

**NO LOCATION AID (Continued)**

**S106775742**

Action Type:  
Action Status:  
Action Date:  
Response Action Outcome:

Release Disposition  
Reportable Release under MGL 21E  
5/3/2004  
A permanent solution has been achieved. Contamination has not been reduced to background.

Chemicals:  
Chemical:  
Quantity:  
Location Type:  
Source:

ARSENIC  
47.3 milligrams per kilogram  
RESIDENTIAL  
UNKNOWN

**O76**  
**West**  
**1/4-1/2**  
**0.272 mi.**  
**1437 ft.**

**NO LOCATION AID**  
**9 WITCH WAY**  
**SALEM, MA**  
**Site 2 of 5 in cluster O**

**MA SHWS**  
**MA RELEASE**  
**S106775768**  
**N/A**

**Relative:**  
**Higher**  
**Actual:**  
**80 ft.**

SHWS:  
Release Tracking Number/Current Status: 3-0024235 / RAO  
Release Town: SALEM  
Notification Date: 05/03/2004  
Category: TWO HR  
Associated ID: Not reported  
**Current Status:** **Response Action Outcome**  
Status Date: 12/09/2004  
Phase: Not reported  
Response Action Outcome: A2 - A permanent solution has been achieved. Contamination has not been reduced to background.  
Oil Or Haz Material: Hazardous Material  
Location Type: RESIDENTIAL  
Source: UNKNOWN

[Click here to access the MA DEP site for this facility:](#)

Chemicals:  
Chemical:  
Quantity:  
Chemical:  
Quantity:

CHROMIUM  
248 milligrams per kilogram  
ARSENIC  
161 milligrams per kilogram

Actions:  
Action Type:  
Action Status:  
Action Date:  
Response Action Outcome:

Immediate Response Action - DEP Lead  
Completion Statement Received  
12/9/2004  
A permanent solution has been achieved. Contamination has not been reduced to background.

Action Type:  
Action Status:  
Action Date:  
Response Action Outcome:

Immediate Response Action - DEP Lead  
Imminent Hazard Evaluation Received  
12/9/2004  
A permanent solution has been achieved. Contamination has not been reduced to background.

Action Type:  
Action Status:

RAO - DEP Lead  
RAO Statement Received

Map ID  
Direction  
Distance  
Elevation

MAP FINDINGS

Site

Database(s)

EDR ID Number  
EPA ID Number

**NO LOCATION AID (Continued)**

**S106775768**

Action Date: 12/9/2004  
Response Action Outcome: A permanent solution has been achieved. Contamination has not been reduced to background.

Action Type: Release Disposition  
Action Status: Reportable Release under MGL 21E  
Action Date: 5/3/2004  
Response Action Outcome: A permanent solution has been achieved. Contamination has not been reduced to background.

**Release:**

Release Tracking Number/Current Status: 3-0024235 / RAO  
Primary ID: Not reported  
Official City: SALEM  
Notification: 05/03/2004  
Category: TWO HR  
Status Date: 12/09/2004  
Phase: Not reported  
Response Action Outcome: A2 - A permanent solution has been achieved. Contamination has not been reduced to background.  
Oil / Haz Material Type: Hazardous Material

[Click here to access the MA DEP site for this facility:](#)

**Actions:**

Action Type: Immediate Response Action - DEP Lead  
Action Status: Completion Statement Received  
Action Date: 12/9/2004  
Response Action Outcome: A permanent solution has been achieved. Contamination has not been reduced to background.

Action Type: Immediate Response Action - DEP Lead  
Action Status: Imminent Hazard Evaluation Received  
Action Date: 12/9/2004  
Response Action Outcome: A permanent solution has been achieved. Contamination has not been reduced to background.

Action Type: RAO - DEP Lead  
Action Status: RAO Statement Received  
Action Date: 12/9/2004  
Response Action Outcome: A permanent solution has been achieved. Contamination has not been reduced to background.

Action Type: Release Disposition  
Action Status: Reportable Release under MGL 21E  
Action Date: 5/3/2004  
Response Action Outcome: A permanent solution has been achieved. Contamination has not been reduced to background.

**Chemicals:**

Chemical: CHROMIUM  
Quantity: 248 milligrams per kilogram  
Chemical: ARSENIC  
Quantity: 161 milligrams per kilogram  
Location Type: RESIDENTIAL

Map ID  
Direction  
Distance  
Elevation

MAP FINDINGS

Site

Database(s)

EDR ID Number  
EPA ID Number

**NO LOCATION AID (Continued)**

**S106775768**

Source: UNKNOWN

**N77**  
**West**  
**1/4-1/2**  
**0.273 mi.**  
**1439 ft.**  
**Relative:**  
**Higher**  
**Actual:**  
**74 ft.**

**NO LOCATION AID**  
**16 WITCH WAY**  
**SALEM, MA**

**Site 4 of 9 in cluster N**

**MA SHWS** **S106775753**  
**MA RELEASE** **N/A**

**SHWS:**

Release Tracking Number/Current Status: 3-0023956 / RAO  
Release Town: SALEM  
Notification Date: 05/03/2004  
Category: TWO HR  
Associated ID: Not reported  
**Current Status:** **Response Action Outcome**  
Status Date: 12/09/2004  
Phase: Not reported  
Response Action Outcome: A2 - A permanent solution has been achieved. Contamination has not been reduced to background.  
  
Oil Or Haz Material: Hazardous Material  
Location Type: RESIDENTIAL  
Source: UNKNOWN

[Click here to access the MA DEP site for this facility:](#)

**Chemicals:**

Chemical: ARSENIC  
Quantity: 41.5 milligrams per kilogram

**Actions:**

Action Type: Immediate Response Action - DEP Lead  
Action Status: Imminent Hazard Evaluation Received  
Action Date: 12/9/2004  
Response Action Outcome: A permanent solution has been achieved. Contamination has not been reduced to background.

Action Type: Immediate Response Action - DEP Lead  
Action Status: Completion Statement Received  
Action Date: 12/9/2004  
Response Action Outcome: A permanent solution has been achieved. Contamination has not been reduced to background.

Action Type: RAO - DEP Lead  
Action Status: RAO Statement Received  
Action Date: 12/9/2004  
Response Action Outcome: A permanent solution has been achieved. Contamination has not been reduced to background.

Action Type: Release Disposition  
Action Status: Reportable Release under MGL 21E  
Action Date: 5/3/2004  
Response Action Outcome: A permanent solution has been achieved. Contamination has not been reduced to background.

Release:

Map ID  
Direction  
Distance  
Elevation

MAP FINDINGS

Site

Database(s)

EDR ID Number  
EPA ID Number

**NO LOCATION AID (Continued)**

**S106775753**

Release Tracking Number/Current Status: 3-0023956 / RAO  
Primary ID: Not reported  
Official City: SALEM  
Notification: 05/03/2004  
Category: TWO HR  
Status Date: 12/09/2004  
Phase: Not reported  
Response Action Outcome: A2 - A permanent solution has been achieved. Contamination has not been reduced to background.  
Oil / Haz Material Type: Hazardous Material

[Click here to access the MA DEP site for this facility:](#)

**Actions:**

Action Type: Immediate Response Action - DEP Lead  
Action Status: Imminent Hazard Evaluation Received  
Action Date: 12/9/2004  
Response Action Outcome: A permanent solution has been achieved. Contamination has not been reduced to background.

Action Type: Immediate Response Action - DEP Lead  
Action Status: Completion Statement Received  
Action Date: 12/9/2004  
Response Action Outcome: A permanent solution has been achieved. Contamination has not been reduced to background.

Action Type: RAO - DEP Lead  
Action Status: RAO Statement Received  
Action Date: 12/9/2004  
Response Action Outcome: A permanent solution has been achieved. Contamination has not been reduced to background.

Action Type: Release Disposition  
Action Status: Reportable Release under MGL 21E  
Action Date: 5/3/2004  
Response Action Outcome: A permanent solution has been achieved. Contamination has not been reduced to background.

**Chemicals:**

Chemical: ARSENIC  
Quantity: 41.5 milligrams per kilogram  
Location Type: RESIDENTIAL  
Source: UNKNOWN

**P78**  
**North**  
**1/4-1/2**  
**0.282 mi.**  
**1489 ft.**  
**Relative:**  
**Lower**  
**Actual:**  
**16 ft.**

**SALEM OIL & GREASE CO**  
**60 GROVE ST.**  
**SALEM, MA 01970**  
**Site 1 of 5 in cluster P**

**MA SHWS** **1000205667**  
**MA LAST** **MAD001005933**  
**MA INST CONTROL**  
**MA RELEASE**  
**RCRA NonGen / NLR**  
**ICIS**  
**FINDS**  
**ECHO**  
**MA ASBESTOS**  
**MA ENF**  
**NY MANIFEST**

Map ID  
Direction  
Distance  
Elevation

MAP FINDINGS

Site

Database(s)

EDR ID Number  
EPA ID Number

**SALEM OIL & GREASE CO (Continued)**

**1000205667**

**SHWS:**

Release Tracking Number/Current Status: 3-0033822 / TIERI  
Release Town: SALEM  
Notification Date: 09/20/2016  
Category: TWO HR  
Associated ID: Not reported  
**Current Status: TIERI**  
Status Date: 09/20/2017  
Phase: PHASE II  
Response Action Outcome: -  
Oil Or Haz Material: Hazardous Material  
Location Type: PRIVPROP  
Location Type: INDUSTRIAL  
Source: BUILDING  
Source: DEMOLITIO

[Click here to access the MA DEP site for this facility:](#)

**Chemicals:**

Chemical: ASBESTOS  
Quantity: 1 pounds

**Actions:**

Action Type: BOL  
Action Status: Transmittal, Notice, or Notification Received  
Action Date: 1/24/2018  
Response Action Outcome: Not reported

Action Type: Compliance and Enforcement Action  
Action Status: Interim Deadline Letter Issued  
Action Date: 1/30/2017  
Response Action Outcome: Not reported

Action Type: Immediate Response Action  
Action Status: Written Denial of Plan  
Action Date: 1/30/2017  
Response Action Outcome: Not reported

Action Type: Immediate Response Action  
Action Status: Modified Revised or Updated Plan Received  
Action Date: 1/9/2017  
Response Action Outcome: Not reported

Action Type: A Notice sent to a Potentially Responsible Party (PRP)  
Action Status: A MassDEP piece of correspondence was issued (approvals, NORs, etc.  
Action Date: 10/17/2016  
Response Action Outcome: Not reported

Action Type: Compliance and Enforcement Action  
Action Status: Interim Deadline Letter Issued  
Action Date: 10/17/2016  
Response Action Outcome: Not reported

Action Type: Immediate Response Action  
Action Status: Modified Revised or Updated Plan Received  
Action Date: 10/19/2016

Map ID  
Direction  
Distance  
Elevation

MAP FINDINGS

Site

Database(s)

EDR ID Number  
EPA ID Number

**SALEM OIL & GREASE CO (Continued)**

**1000205667**

Response Action Outcome:	Not reported
Action Type:	BOL
Action Status:	SHPFAC
Action Date:	3/21/2018
Response Action Outcome:	Not reported
Action Type:	Immediate Response Action
Action Status:	Modified Revised or Updated Plan Received
Action Date:	3/29/2017
Response Action Outcome:	Not reported
Action Type:	Immediate Response Action
Action Status:	Modified Revised or Updated Plan Received
Action Date:	3/30/2018
Response Action Outcome:	Not reported
Action Type:	Immediate Response Action
Action Status:	Status or Interim Report Received
Action Date:	3/30/2018
Response Action Outcome:	Not reported
Action Type:	BOL
Action Status:	Transmittal, Notice, or Notification Received
Action Date:	4/13/2018
Response Action Outcome:	Not reported
Action Type:	Immediate Response Action
Action Status:	Written Approval of Plan
Action Date:	4/14/2017
Response Action Outcome:	Not reported
Action Type:	Immediate Response Action
Action Status:	Status or Interim Report Received
Action Date:	4/9/2018
Response Action Outcome:	Not reported
Action Type:	BOL
Action Status:	SHPFAC
Action Date:	5/4/2018
Response Action Outcome:	Not reported
Action Type:	Immediate Response Action
Action Status:	Modified Revised or Updated Plan Received
Action Date:	6/12/2017
Response Action Outcome:	Not reported
Action Type:	Immediate Response Action
Action Status:	Modified Revised or Updated Plan Received
Action Date:	7/25/2017
Response Action Outcome:	Not reported
Action Type:	A Notice sent to a Potentially Responsible Party (PRP)
Action Status:	ALSENT
Action Date:	7/5/2017
Response Action Outcome:	Not reported



Map ID  
Direction  
Distance  
Elevation

MAP FINDINGS

Site

Database(s)

EDR ID Number  
EPA ID Number

**SALEM OIL & GREASE CO (Continued)**

**1000205667**

Action Type: Immediate Response Action  
Action Status: Modified Revised or Updated Plan Received  
Action Date: 8/16/2017  
Response Action Outcome: Not reported

Action Type: Immediate Response Action  
Action Status: Oral Approval of Plan or Action  
Action Date: 9/20/2016  
Response Action Outcome: Not reported

Action Type: Release Disposition  
Action Status: Reportable Release under MGL 21E  
Action Date: 9/20/2016  
Response Action Outcome: Not reported

Action Type: Phase 2  
Action Status: Scope of Work Received  
Action Date: 9/20/2017  
Response Action Outcome: Not reported

Action Type: Tier Classification  
Action Status: Transmittal, Notice, or Notification Received  
Action Date: 9/20/2017  
Response Action Outcome: Not reported

Action Type: Phase 1  
Action Status: Completion Statement Received  
Action Date: 9/20/2017  
Response Action Outcome: Not reported

Action Type: Tier Classification  
Action Status: TIER I  
Action Date: 9/20/2017  
Response Action Outcome: Not reported

Action Type: Immediate Response Action  
Action Status: Written Plan Received  
Action Date: 9/29/2016  
Response Action Outcome: Not reported

Release Tracking Number/Current Status: 3-0002131 / TIER II  
Release Town: SALEM  
Notification Date: 04/15/1989  
Category: NONE  
Associated ID: 3-0002131

**Current Status:** Tier II, A site/release receiving a total NRS score of less than 350, unless the site meets any of the Tier 1 Inclusionary Criteria (see above). Permits are not required at Tier 2 sites/releases and response actions may be performed under the supervision of an LSP without prior DEP approval. All pre-1993 transition sites that have accepted waivers are categorically Tier 2 sites.

Status Date: 02/20/2007  
Phase: Not reported  
Response Action Outcome: -  
Oil Or Haz Material: Not reported

Map ID  
Direction  
Distance  
Elevation

MAP FINDINGS

Site

Database(s)

EDR ID Number  
EPA ID Number

**SALEM OIL & GREASE CO (Continued)**

**1000205667**

[Click here to access the MA DEP site for this facility:](#)

Chemicals:

Chemical: UNKNOWN  
Quantity: Not reported

Actions:

Action Type: Phase 3  
Action Status: Completion Statement Received  
Action Date: 1/16/1992  
Response Action Outcome: Not reported

Action Type: Phase 2  
Action Status: Completion Statement Received  
Action Date: 1/16/1992  
Response Action Outcome: Not reported

Action Type: Immediate Response Action - DEP Lead  
Action Status: Oral Approval of a Modified Plan  
Action Date: 10/18/2017  
Response Action Outcome: Not reported

Action Type: Tier Classification  
Action Status: TCEXT  
Action Date: 11/18/2015  
Response Action Outcome: Not reported

Action Type: Compliance and Enforcement Action  
Action Status: ACO  
Action Date: 11/6/2012  
Response Action Outcome: Not reported

Action Type: Immediate Response Action  
Action Status: Oral Approval of a Modified Plan  
Action Date: 12/5/2017  
Response Action Outcome: Not reported

Action Type: RLFA  
Action Status: FOLOFF  
Action Date: 12/5/2017  
Response Action Outcome: Not reported

Action Type: Tier Classification  
Action Status: RTN Linked to TCLASS Via IRA Completion Statement  
Action Date: 2/13/2009  
Response Action Outcome: Not reported

Action Type: Tier Classification  
Action Status: RTN Linked to TCLASS Via Tier Classification Submittal  
Action Date: 2/20/2007  
Response Action Outcome: Not reported

Action Type: Phase 1  
Action Status: Completion Statement Received  
Action Date: 2/20/2007

Map ID  
Direction  
Distance  
Elevation

MAP FINDINGS

Site

Database(s)

EDR ID Number  
EPA ID Number

**SALEM OIL & GREASE CO (Continued)**

**1000205667**

Response Action Outcome:	Not reported
Action Type:	Tier Classification
Action Status:	Transmittal, Notice, or Notification Received
Action Date:	2/20/2007
Response Action Outcome:	Not reported
Action Type:	Tier Classification
Action Status:	Tier 2 Classification
Action Date:	2/20/2007
Response Action Outcome:	Not reported
Action Type:	Tier Classification
Action Status:	Legal Notice Published
Action Date:	2/20/2007
Response Action Outcome:	Not reported
Action Type:	RLFA
Action Status:	FLDDO
Action Date:	2/27/2018
Response Action Outcome:	Not reported
Action Type:	Phase 3
Action Status:	Completion Statement Received
Action Date:	3/15/2013
Response Action Outcome:	Not reported
Action Type:	Phase 2
Action Status:	Completion Statement Received
Action Date:	3/15/2013
Response Action Outcome:	Not reported
Action Type:	Phase 3
Action Status:	Revised Statement or Transmittal Received
Action Date:	3/22/2016
Response Action Outcome:	Not reported
Action Type:	TREGS
Action Status:	WAVREC
Action Date:	3/24/1989
Response Action Outcome:	Not reported
Action Type:	RLFA
Action Status:	FLDDO
Action Date:	3/29/2018
Response Action Outcome:	Not reported
Action Type:	Tier Classification
Action Status:	Tier 2 Extension
Action Date:	3/4/2014
Response Action Outcome:	Not reported
Action Type:	Phase 4
Action Status:	Notice of Delay in Meeting RA Deadline Received
Action Date:	3/4/2014
Response Action Outcome:	Not reported

Map ID  
Direction  
Distance  
Elevation

MAP FINDINGS

Site

Database(s)

EDR ID Number  
EPA ID Number

**SALEM OIL & GREASE CO (Continued)**

**1000205667**

Action Type: Phase 2  
Action Status: Revised Statement or Transmittal Received  
Action Date: 3/4/2016  
Response Action Outcome: Not reported

Action Type: RLFA  
Action Status: FLDDO  
Action Date: 4/10/2018  
Response Action Outcome: Not reported

Action Type: RLFA  
Action Status: FLDDO  
Action Date: 4/11/2018  
Response Action Outcome: Not reported

Action Type: Release Disposition  
Action Status: Valid Transition Site  
Action Date: 4/15/1989  
Response Action Outcome: Not reported

Action Type: Phase 2  
Action Status: Level III - Comprehensive Audit  
Action Date: 4/16/2015  
Response Action Outcome: Not reported

Action Type: An activity type that is related to an Audit  
Action Status: NAFVIO  
Action Date: 4/16/2015  
Response Action Outcome: Not reported

Action Type: Activity and Use Limitation  
Action Status: Transmittal, Notice, or Notification Received  
Action Date: 4/29/2013  
Response Action Outcome: Not reported

Action Type: Phase 1  
Action Status: Completion Statement Received  
Action Date: 4/3/1989  
Response Action Outcome: Not reported

Action Type: RLFA  
Action Status: FLDDO  
Action Date: 4/3/2018  
Response Action Outcome: Not reported

Action Type: An activity type that is related to an Audit  
Action Status: NOA  
Action Date: 5/1/2014  
Response Action Outcome: Not reported

Action Type: Phase 2  
Action Status: Scope of Work Received  
Action Date: 5/15/2015  
Response Action Outcome: Not reported

Action Type: Activity and Use Limitation  
Action Status: Legal Notice Published

Map ID  
Direction  
Distance  
Elevation

MAP FINDINGS

Site

Database(s)

EDR ID Number  
EPA ID Number

**SALEM OIL & GREASE CO (Continued)**

**1000205667**

Action Date:	5/22/2013
Response Action Outcome:	Not reported
Action Type:	RLFA
Action Status:	FLDDO
Action Date:	5/3/2018
Response Action Outcome:	Not reported
Action Type:	Activity and Use Limitation
Action Status:	Confirmatory AUL received
Action Date:	5/9/2013
Response Action Outcome:	Not reported
Action Type:	TREGS
Action Status:	WAVACC
Action Date:	6/12/1989
Response Action Outcome:	Not reported
Action Type:	Phase 4
Action Status:	Written Plan Received
Action Date:	6/28/2016
Response Action Outcome:	Not reported
Action Type:	TREGS
Action Status:	WAVSIG
Action Date:	6/5/1989
Response Action Outcome:	Not reported
Action Type:	TREGS
Action Status:	WCSPRM
Action Date:	6/6/1994
Response Action Outcome:	Not reported
Action Type:	Compliance and Enforcement Action
Action Status:	Notice of Non-Compliance Issued
Action Date:	7/16/2012
Response Action Outcome:	Not reported
Action Type:	Phase 2
Action Status:	Level III - Comprehensive Audit
Action Date:	8/21/2014
Response Action Outcome:	Not reported
Action Type:	An activity type that is related to an Audit
Action Status:	NAFVIO
Action Date:	8/21/2014
Response Action Outcome:	Not reported
Action Type:	Tier Classification
Action Status:	Tier 2 Extension
Action Date:	8/22/2012
Response Action Outcome:	Not reported
Action Type:	Phase 5
Action Status:	Completion Statement Received
Action Date:	8/31/1994
Response Action Outcome:	Not reported

Map ID  
Direction  
Distance  
Elevation

MAP FINDINGS

Site

Database(s)

EDR ID Number  
EPA ID Number

**SALEM OIL & GREASE CO (Continued)**

**1000205667**

Action Type: Phase 4  
Action Status: Completion Statement Received  
Action Date: 8/31/1994  
Response Action Outcome: Not reported

Action Type: Tier Classification  
Action Status: TCEXT  
Action Date: 9/20/2017  
Response Action Outcome: Not reported

Release Tracking Number/Current Status: 3-0024908 / RAONR  
Release Town: SALEM  
Notification Date: 06/17/2005  
Category: TWO HR  
Associated ID: Not reported  
**Current Status: Response Action Outcome Not Required**  
Status Date: 02/13/2009  
Phase: Not reported  
Response Action Outcome: -  
Oil Or Haz Material: Oil and Hazardous Material  
Location Type: COMMERCIAL  
Location Type: INDUSTRIAL  
Source: AST  
Source: DRUMS

[Click here to access the MA DEP site for this facility:](#)

Chemicals:  
Chemical: WASTEWATER SLUDGE  
Quantity: Not reported  
Chemical: UNKNOWN CHEMICAL OF TYPE - HAZARDOUS MATERIAL  
Quantity: Not reported  
Chemical: VARIOUS OILS & HAZMATS  
Quantity: Not reported  
Chemical: UNKNOWN CHEMICAL OF TYPE - OIL  
Quantity: Not reported

Actions:  
Action Type: RLFA  
Action Status: FOLOFF  
Action Date: 1/14/2009  
Response Action Outcome: Not reported  
  
Action Type: Immediate Response Action  
Action Status: Status or Interim Report Received  
Action Date: 1/2/2008  
Response Action Outcome: Not reported  
  
Action Type: Immediate Response Action  
Action Status: Modified Revised or Updated Plan Received  
Action Date: 1/2/2008  
Response Action Outcome: Not reported  
  
Action Type: RLFA  
Action Status: FOLOFF

Map ID  
Direction  
Distance  
Elevation

MAP FINDINGS

Site

Database(s)

EDR ID Number  
EPA ID Number

**SALEM OIL & GREASE CO (Continued)**

**1000205667**

Action Date:	1/9/2009
Response Action Outcome:	Not reported
Action Type:	Tier Classification
Action Status:	TCEXT
Action Date:	11/18/2015
Response Action Outcome:	Not reported
Action Type:	Immediate Response Action
Action Status:	Status or Interim Report Received
Action Date:	12/21/2005
Response Action Outcome:	Not reported
Action Type:	Immediate Response Action
Action Status:	Modified Revised or Updated Plan Received
Action Date:	12/28/2006
Response Action Outcome:	Not reported
Action Type:	Immediate Response Action
Action Status:	Status or Interim Report Received
Action Date:	12/28/2006
Response Action Outcome:	Not reported
Action Type:	Immediate Response Action
Action Status:	Completion Statement Received
Action Date:	2/13/2009
Response Action Outcome:	Not reported
Action Type:	Tier Classification
Action Status:	RTN Linked to TCLASS Via IRA Completion Statement
Action Date:	2/13/2009
Response Action Outcome:	Not reported
Action Type:	RAO Not Required
Action Status:	Linked to a Tier Classified Site
Action Date:	2/13/2009
Response Action Outcome:	Not reported
Action Type:	Tier Classification
Action Status:	Legal Notice Published
Action Date:	2/20/2007
Response Action Outcome:	Not reported
Action Type:	Tier Classification
Action Status:	Transmittal, Notice, or Notification Received
Action Date:	2/20/2007
Response Action Outcome:	Not reported
Action Type:	RAO Not Required
Action Status:	Linked to a Tier Classified Site
Action Date:	2/20/2007
Response Action Outcome:	Not reported
Action Type:	Tier Classification
Action Status:	RTN Linked to TCLASS Via Tier Classification Submittal
Action Date:	2/20/2007
Response Action Outcome:	Not reported

Map ID  
Direction  
Distance  
Elevation

MAP FINDINGS

Site

Database(s)

EDR ID Number  
EPA ID Number

**SALEM OIL & GREASE CO (Continued)**

**1000205667**

Action Type:	Tier Classification
Action Status:	Tier 2 Classification
Action Date:	2/20/2007
Response Action Outcome:	Not reported
Action Type:	Tier Classification
Action Status:	Tier 2 Extension
Action Date:	3/4/2014
Response Action Outcome:	Not reported
Action Type:	Immediate Response Action
Action Status:	Oral Approval of a Modified Plan
Action Date:	4/21/2006
Response Action Outcome:	Not reported
Action Type:	Immediate Response Action
Action Status:	Level I - Technical Screen Audit
Action Date:	5/15/2009
Response Action Outcome:	Not reported
Action Type:	Release Disposition
Action Status:	Reportable Release under MGL 21E
Action Date:	5/31/2005
Response Action Outcome:	Not reported
Action Type:	RLFA
Action Status:	FOLOFF
Action Date:	5/31/2005
Response Action Outcome:	Not reported
Action Type:	A Notice sent to a Potentially Responsible Party (PRP)
Action Status:	ALSENT
Action Date:	5/5/2006
Response Action Outcome:	Not reported
Action Type:	RLFA
Action Status:	FLDD1A
Action Date:	6/1/2005
Response Action Outcome:	Not reported
Action Type:	RLFA
Action Status:	FLDRAN
Action Date:	6/10/2005
Response Action Outcome:	Not reported
Action Type:	A Notice sent to a Potentially Responsible Party (PRP)
Action Status:	FLDISS
Action Date:	6/10/2005
Response Action Outcome:	Not reported
Action Type:	RLFA
Action Status:	FOLOFF
Action Date:	6/14/2005
Response Action Outcome:	Not reported
Action Type:	A Notice sent to a Potentially Responsible Party (PRP)
Action Status:	A MassDEP piece of correspondence was issued (approvals, NORs, etc.



Map ID  
Direction  
Distance  
Elevation

MAP FINDINGS

Site

Database(s)

EDR ID Number  
EPA ID Number

**SALEM OIL & GREASE CO (Continued)**

**1000205667**

Action Date:	6/17/2005
Response Action Outcome:	Not reported
Action Type:	RLFA
Action Status:	FOLFLD
Action Date:	6/2/2005
Response Action Outcome:	Not reported
Action Type:	Compliance and Enforcement Action
Action Status:	Interim Deadline Letter Issued
Action Date:	6/23/2006
Response Action Outcome:	Not reported
Action Type:	A Notice sent to a Potentially Responsible Party (PRP)
Action Status:	A MassDEP piece of correspondence was issued (approvals, NORs, etc.
Action Date:	6/23/2006
Response Action Outcome:	Not reported
Action Type:	RLFA
Action Status:	FOLOFF
Action Date:	6/7/2005
Response Action Outcome:	Not reported
Action Type:	RLFA
Action Status:	FLDRAN
Action Date:	7/1/2005
Response Action Outcome:	Not reported
Action Type:	Immediate Response Action
Action Status:	Status or Interim Report Received
Action Date:	7/11/2007
Response Action Outcome:	Not reported
Action Type:	Immediate Response Action
Action Status:	Status or Interim Report Received
Action Date:	7/14/2008
Response Action Outcome:	Not reported
Action Type:	RLFA
Action Status:	FLDRAN
Action Date:	8/18/2005
Response Action Outcome:	Not reported
Action Type:	Tier Classification
Action Status:	Tier 2 Extension
Action Date:	8/22/2012
Response Action Outcome:	Not reported
Action Type:	Immediate Response Action
Action Status:	Written Plan Received
Action Date:	8/25/2006
Response Action Outcome:	Not reported
Action Type:	RNF
Action Status:	Reportable Release under MGL 21E
Action Date:	8/25/2006
Response Action Outcome:	Not reported

Map ID  
Direction  
Distance  
Elevation

MAP FINDINGS

Site

Database(s)

EDR ID Number  
EPA ID Number

**SALEM OIL & GREASE CO (Continued)**

**1000205667**

Action Type: Immediate Response Action  
Action Status: Imminent Hazard Evaluation Received  
Action Date: 8/26/2005  
Response Action Outcome: Not reported

Action Type: Immediate Response Action  
Action Status: Written Plan Received  
Action Date: 8/26/2005  
Response Action Outcome: Not reported

Action Type: RLFA  
Action Status: FLDRAN  
Action Date: 8/3/2005  
Response Action Outcome: Not reported

Action Type: Compliance and Enforcement Action  
Action Status: REFOTH  
Action Date: 8/4/2005  
Response Action Outcome: Not reported

Action Type: Compliance and Enforcement Action  
Action Status: Interim Deadline Letter Issued  
Action Date: 8/7/2006  
Response Action Outcome: Not reported

Action Type: RLFA  
Action Status: FLDRAN  
Action Date: 9/1/2005  
Response Action Outcome: Not reported

Action Type: Immediate Response Action  
Action Status: Written Approval of Plan  
Action Date: 9/14/2006  
Response Action Outcome: Not reported

Action Type: Compliance and Enforcement Action  
Action Status: Interim Deadline Letter Issued  
Action Date: 9/14/2006  
Response Action Outcome: Not reported

Action Type: Tier Classification  
Action Status: TCEXT  
Action Date: 9/20/2017  
Response Action Outcome: Not reported

Action Type: Immediate Response Action  
Action Status: Written Approval of Plan  
Action Date: 9/22/2005  
Response Action Outcome: Not reported

Action Type: Compliance and Enforcement Action  
Action Status: Interim Deadline Letter Issued  
Action Date: 9/22/2005  
Response Action Outcome: Not reported

Release Tracking Number/Current Status: 3-0033822 / TIER I

Map ID  
Direction  
Distance  
Elevation

MAP FINDINGS

Site

Database(s)

EDR ID Number  
EPA ID Number

**SALEM OIL & GREASE CO (Continued)**

**1000205667**

Release Town: SALEM  
Notification Date: 09/20/2016  
Category: TWO HR  
Associated ID: Not reported  
**Current Status:** **TIER I**  
Status Date: 09/20/2017  
Phase: PHASE II  
Response Action Outcome: -  
Oil Or Haz Material: Hazardous Material  
Location Type: PRIVPROP  
Location Type: INDUSTRIAL  
Source: BUILDING  
Source: DEMOLITIO

[Click here to access the MA DEP site for this facility:](#)

**Chemicals:**

Chemical: ASBESTOS  
Quantity: 1 pounds

**Actions:**

Action Type: BOL  
Action Status: Transmittal, Notice, or Notification Received  
Action Date: 1/24/2018  
Response Action Outcome: Not reported

Action Type: Compliance and Enforcement Action  
Action Status: Interim Deadline Letter Issued  
Action Date: 1/30/2017  
Response Action Outcome: Not reported

Action Type: Immediate Response Action  
Action Status: Written Denial of Plan  
Action Date: 1/30/2017  
Response Action Outcome: Not reported

Action Type: Immediate Response Action  
Action Status: Modified Revised or Updated Plan Received  
Action Date: 1/9/2017  
Response Action Outcome: Not reported

Action Type: A Notice sent to a Potentially Responsible Party (PRP)  
Action Status: A MassDEP piece of correspondence was issued (approvals, NORs, etc.  
Action Date: 10/17/2016  
Response Action Outcome: Not reported

Action Type: Compliance and Enforcement Action  
Action Status: Interim Deadline Letter Issued  
Action Date: 10/17/2016  
Response Action Outcome: Not reported

Action Type: Immediate Response Action  
Action Status: Modified Revised or Updated Plan Received  
Action Date: 10/19/2016  
Response Action Outcome: Not reported

Map ID  
Direction  
Distance  
Elevation

MAP FINDINGS

Site

Database(s)

EDR ID Number  
EPA ID Number

**SALEM OIL & GREASE CO (Continued)**

**1000205667**

Action Type:	BOL
Action Status:	SHPFAC
Action Date:	3/21/2018
Response Action Outcome:	Not reported
Action Type:	Immediate Response Action
Action Status:	Modified Revised or Updated Plan Received
Action Date:	3/29/2017
Response Action Outcome:	Not reported
Action Type:	Immediate Response Action
Action Status:	Modified Revised or Updated Plan Received
Action Date:	3/30/2018
Response Action Outcome:	Not reported
Action Type:	Immediate Response Action
Action Status:	Status or Interim Report Received
Action Date:	3/30/2018
Response Action Outcome:	Not reported
Action Type:	BOL
Action Status:	Transmittal, Notice, or Notification Received
Action Date:	4/13/2018
Response Action Outcome:	Not reported
Action Type:	Immediate Response Action
Action Status:	Written Approval of Plan
Action Date:	4/14/2017
Response Action Outcome:	Not reported
Action Type:	Immediate Response Action
Action Status:	Status or Interim Report Received
Action Date:	4/9/2018
Response Action Outcome:	Not reported
Action Type:	BOL
Action Status:	SHPFAC
Action Date:	5/4/2018
Response Action Outcome:	Not reported
Action Type:	Immediate Response Action
Action Status:	Modified Revised or Updated Plan Received
Action Date:	6/12/2017
Response Action Outcome:	Not reported
Action Type:	Immediate Response Action
Action Status:	Modified Revised or Updated Plan Received
Action Date:	7/25/2017
Response Action Outcome:	Not reported
Action Type:	A Notice sent to a Potentially Responsible Party (PRP)
Action Status:	ALSENT
Action Date:	7/5/2017
Response Action Outcome:	Not reported
Action Type:	Immediate Response Action
Action Status:	Modified Revised or Updated Plan Received

Map ID  
Direction  
Distance  
Elevation

MAP FINDINGS

Site

Database(s)

EDR ID Number  
EPA ID Number

**SALEM OIL & GREASE CO (Continued)**

**1000205667**

Action Date:	8/16/2017
Response Action Outcome:	Not reported
Action Type:	Immediate Response Action
Action Status:	Oral Approval of Plan or Action
Action Date:	9/20/2016
Response Action Outcome:	Not reported
Action Type:	Release Disposition
Action Status:	Reportable Release under MGL 21E
Action Date:	9/20/2016
Response Action Outcome:	Not reported
Action Type:	Phase 2
Action Status:	Scope of Work Received
Action Date:	9/20/2017
Response Action Outcome:	Not reported
Action Type:	Tier Classification
Action Status:	Transmittal, Notice, or Notification Received
Action Date:	9/20/2017
Response Action Outcome:	Not reported
Action Type:	Phase 1
Action Status:	Completion Statement Received
Action Date:	9/20/2017
Response Action Outcome:	Not reported
Action Type:	Tier Classification
Action Status:	TIER I
Action Date:	9/20/2017
Response Action Outcome:	Not reported
Action Type:	Immediate Response Action
Action Status:	Written Plan Received
Action Date:	9/29/2016
Response Action Outcome:	Not reported

**LAST:**

Release Tracking Number/Current Status:	3-0024908 / RAONR
Source Type:	AST
Release Town:	SALEM
Notification Date:	06/17/2005
Category:	TWO HR
Associated ID:	Not reported
Status Date:	02/13/2009
Phase:	Not reported
Response Action Outcome:	-
Oil Or Haz Material:	Oil and Hazardous Material

**Chemicals:**

Chemical:	WASTEWATER SLUDGE
Quantity:	Not reported
Chemical:	UNKNOWN CHEMICAL OF TYPE - HAZARDOUS MATERIAL
Quantity:	Not reported
Chemical:	VARIOUS OILS & HAZMATS

Map ID  
Direction  
Distance  
Elevation

MAP FINDINGS

Site

Database(s)

EDR ID Number  
EPA ID Number

**SALEM OIL & GREASE CO (Continued)**

**1000205667**

Quantity:	Not reported
Chemical:	UNKNOWN CHEMICAL OF TYPE - OIL
Quantity:	Not reported
Location Type:	COMMERCIAL
Location Type:	INDUSTRIAL
Source:	AST
Source:	DRUMS
Actions:	
Action Type:	RLFA
Action Status:	FOLOFF
Action Date:	1/14/2009
Response Action Outcome:	Not reported
Action Type:	Immediate Response Action
Action Status:	Status or Interim Report Received
Action Date:	1/2/2008
Response Action Outcome:	Not reported
Action Type:	Immediate Response Action
Action Status:	Modified Revised or Updated Plan Received
Action Date:	1/2/2008
Response Action Outcome:	Not reported
Action Type:	RLFA
Action Status:	FOLOFF
Action Date:	1/9/2009
Response Action Outcome:	Not reported
Action Type:	Tier Classification
Action Status:	TCEXT
Action Date:	11/18/2015
Response Action Outcome:	Not reported
Action Type:	Immediate Response Action
Action Status:	Status or Interim Report Received
Action Date:	12/21/2005
Response Action Outcome:	Not reported
Action Type:	Immediate Response Action
Action Status:	Modified Revised or Updated Plan Received
Action Date:	12/28/2006
Response Action Outcome:	Not reported
Action Type:	Immediate Response Action
Action Status:	Status or Interim Report Received
Action Date:	12/28/2006
Response Action Outcome:	Not reported
Action Type:	Immediate Response Action
Action Status:	Completion Statement Received
Action Date:	2/13/2009
Response Action Outcome:	Not reported
Action Type:	Tier Classification
Action Status:	RTN Linked to TCLASS Via IRA Completion Statement
Action Date:	2/13/2009
Response Action Outcome:	Not reported

Map ID  
Direction  
Distance  
Elevation

MAP FINDINGS

Site

Database(s)

EDR ID Number  
EPA ID Number

**SALEM OIL & GREASE CO (Continued)**

**1000205667**

Action Type:	RAO Not Required
Action Status:	Linked to a Tier Classified Site
Action Date:	2/13/2009
Response Action Outcome:	Not reported
Action Type:	Tier Classification
Action Status:	Legal Notice Published
Action Date:	2/20/2007
Response Action Outcome:	Not reported
Action Type:	Tier Classification
Action Status:	Transmittal, Notice, or Notification Received
Action Date:	2/20/2007
Response Action Outcome:	Not reported
Action Type:	RAO Not Required
Action Status:	Linked to a Tier Classified Site
Action Date:	2/20/2007
Response Action Outcome:	Not reported
Action Type:	Tier Classification
Action Status:	RTN Linked to TCLASS Via Tier Classification Submittal
Action Date:	2/20/2007
Response Action Outcome:	Not reported
Action Type:	Tier Classification
Action Status:	Tier 2 Classification
Action Date:	2/20/2007
Response Action Outcome:	Not reported
Action Type:	Tier Classification
Action Status:	Tier 2 Extension
Action Date:	3/4/2014
Response Action Outcome:	Not reported
Action Type:	Immediate Response Action
Action Status:	Oral Approval of a Modified Plan
Action Date:	4/21/2006
Response Action Outcome:	Not reported
Action Type:	Immediate Response Action
Action Status:	Level I - Technical Screen Audit
Action Date:	5/15/2009
Response Action Outcome:	Not reported
Action Type:	Release Disposition
Action Status:	Reportable Release under MGL 21E
Action Date:	5/31/2005
Response Action Outcome:	Not reported
Action Type:	RLFA
Action Status:	FOLOFF
Action Date:	5/31/2005
Response Action Outcome:	Not reported
Action Type:	A Notice sent to a Potentially Responsible Party (PRP)
Action Status:	ALSENT

Map ID  
Direction  
Distance  
Elevation

MAP FINDINGS

Site

Database(s)

EDR ID Number  
EPA ID Number

**SALEM OIL & GREASE CO (Continued)**

**1000205667**

Action Date:	5/5/2006
Response Action Outcome:	Not reported
Action Type:	RLFA
Action Status:	FLDD1A
Action Date:	6/1/2005
Response Action Outcome:	Not reported
Action Type:	RLFA
Action Status:	FLDRAN
Action Date:	6/10/2005
Response Action Outcome:	Not reported
Action Type:	A Notice sent to a Potentially Responsible Party (PRP)
Action Status:	FLDISS
Action Date:	6/10/2005
Response Action Outcome:	Not reported
Action Type:	RLFA
Action Status:	FOLOFF
Action Date:	6/14/2005
Response Action Outcome:	Not reported
Action Type:	A Notice sent to a Potentially Responsible Party (PRP)
Action Status:	A MassDEP piece of correspondence was issued (approvals, NORs, etc.
Action Date:	6/17/2005
Response Action Outcome:	Not reported
Action Type:	RLFA
Action Status:	FOLFLD
Action Date:	6/2/2005
Response Action Outcome:	Not reported
Action Type:	Compliance and Enforcement Action
Action Status:	Interim Deadline Letter Issued
Action Date:	6/23/2006
Response Action Outcome:	Not reported
Action Type:	A Notice sent to a Potentially Responsible Party (PRP)
Action Status:	A MassDEP piece of correspondence was issued (approvals, NORs, etc.
Action Date:	6/23/2006
Response Action Outcome:	Not reported
Action Type:	RLFA
Action Status:	FOLOFF
Action Date:	6/7/2005
Response Action Outcome:	Not reported
Action Type:	RLFA
Action Status:	FLDRAN
Action Date:	7/1/2005
Response Action Outcome:	Not reported
Action Type:	Immediate Response Action
Action Status:	Status or Interim Report Received
Action Date:	7/11/2007
Response Action Outcome:	Not reported



Map ID  
Direction  
Distance  
Elevation

MAP FINDINGS

Site

Database(s)

EDR ID Number  
EPA ID Number

**SALEM OIL & GREASE CO (Continued)**

**1000205667**

Action Type:	Immediate Response Action
Action Status:	Status or Interim Report Received
Action Date:	7/14/2008
Response Action Outcome:	Not reported
Action Type:	RLFA
Action Status:	FLDRAN
Action Date:	8/18/2005
Response Action Outcome:	Not reported
Action Type:	Tier Classification
Action Status:	Tier 2 Extension
Action Date:	8/22/2012
Response Action Outcome:	Not reported
Action Type:	Immediate Response Action
Action Status:	Written Plan Received
Action Date:	8/25/2006
Response Action Outcome:	Not reported
Action Type:	RNF
Action Status:	Reportable Release under MGL 21E
Action Date:	8/25/2006
Response Action Outcome:	Not reported
Action Type:	Immediate Response Action
Action Status:	Imminent Hazard Evaluation Received
Action Date:	8/26/2005
Response Action Outcome:	Not reported
Action Type:	Immediate Response Action
Action Status:	Written Plan Received
Action Date:	8/26/2005
Response Action Outcome:	Not reported
Action Type:	RLFA
Action Status:	FLDRAN
Action Date:	8/3/2005
Response Action Outcome:	Not reported
Action Type:	Compliance and Enforcement Action
Action Status:	REFOTH
Action Date:	8/4/2005
Response Action Outcome:	Not reported
Action Type:	Compliance and Enforcement Action
Action Status:	Interim Deadline Letter Issued
Action Date:	8/7/2006
Response Action Outcome:	Not reported
Action Type:	RLFA
Action Status:	FLDRAN
Action Date:	9/1/2005
Response Action Outcome:	Not reported
Action Type:	Immediate Response Action
Action Status:	Written Approval of Plan

Map ID  
Direction  
Distance  
Elevation

MAP FINDINGS

Site

Database(s)

EDR ID Number  
EPA ID Number

**SALEM OIL & GREASE CO (Continued)**

**1000205667**

Action Date: 9/14/2006  
Response Action Outcome: Not reported

Action Type: Compliance and Enforcement Action  
Action Status: Interim Deadline Letter Issued  
Action Date: 9/14/2006  
Response Action Outcome: Not reported

Action Type: Tier Classification  
Action Status: TCEXT  
Action Date: 9/20/2017  
Response Action Outcome: Not reported

Action Type: Immediate Response Action  
Action Status: Written Approval of Plan  
Action Date: 9/22/2005  
Response Action Outcome: Not reported

Action Type: Compliance and Enforcement Action  
Action Status: Interim Deadline Letter Issued  
Action Date: 9/22/2005  
Response Action Outcome: Not reported

Release Tracking Number/Current Status: 3-0022167 / RAONR  
Source Type: AST  
Release Town: SALEM  
Notification Date: 10/02/2002  
Category: TWO HR  
Associated ID: Not reported  
Status Date: 02/20/2007  
Phase: Not reported  
Response Action Outcome: -  
Oil Or Haz Material: Oil

Chemicals:  
Chemical: UNKNOWN CHEMICAL OF TYPE - OIL  
Quantity: 125 gallons  
Location Type: INDUSTRIAL  
Source: AST

Actions:  
Action Type: Compliance and Enforcement Action  
Action Status: Notice of Non-Compliance Issued  
Action Date: 1/23/2003  
Response Action Outcome: Not reported

Action Type: RLFA  
Action Status: FLDD1A  
Action Date: 10/2/2002  
Response Action Outcome: Not reported

Action Type: A Notice sent to a Potentially Responsible Party (PRP)  
Action Status: FLDISS  
Action Date: 10/2/2002  
Response Action Outcome: Not reported

Action Type: Release Disposition

Map ID  
Direction  
Distance  
Elevation

MAP FINDINGS

Site

Database(s)

EDR ID Number  
EPA ID Number

**SALEM OIL & GREASE CO (Continued)**

**1000205667**

Action Status:	Reportable Release under MGL 21E
Action Date:	10/2/2002
Response Action Outcome:	Not reported
Action Type:	Immediate Response Action
Action Status:	Oral Approval of Plan or Action
Action Date:	10/2/2002
Response Action Outcome:	Not reported
Action Type:	Tier Classification
Action Status:	TCEXT
Action Date:	11/18/2015
Response Action Outcome:	Not reported
Action Type:	Tier Classification
Action Status:	RTN Linked to TCLASS Via IRA Completion Statement
Action Date:	2/13/2009
Response Action Outcome:	Not reported
Action Type:	Immediate Response Action
Action Status:	Completion Statement Received
Action Date:	2/20/2007
Response Action Outcome:	Not reported
Action Type:	Tier Classification
Action Status:	Tier 2 Classification
Action Date:	2/20/2007
Response Action Outcome:	Not reported
Action Type:	Tier Classification
Action Status:	Transmittal, Notice, or Notification Received
Action Date:	2/20/2007
Response Action Outcome:	Not reported
Action Type:	RAO Not Required
Action Status:	Linked to a Tier Classified Site
Action Date:	2/20/2007
Response Action Outcome:	Not reported
Action Type:	Tier Classification
Action Status:	Legal Notice Published
Action Date:	2/20/2007
Response Action Outcome:	Not reported
Action Type:	Tier Classification
Action Status:	RTN Linked to TCLASS Via Tier Classification Submittal
Action Date:	2/20/2007
Response Action Outcome:	Not reported
Action Type:	RLFA
Action Status:	FOLOFF
Action Date:	3/26/2004
Response Action Outcome:	Not reported
Action Type:	Release Disposition
Action Status:	Reportable Release under MGL 21E
Action Date:	3/28/2003

Map ID  
Direction  
Distance  
Elevation

MAP FINDINGS

Site

Database(s)

EDR ID Number  
EPA ID Number

**SALEM OIL & GREASE CO (Continued)**

**1000205667**

Response Action Outcome:	Not reported
Action Type:	Tier Classification
Action Status:	Tier 2 Extension
Action Date:	3/4/2014
Response Action Outcome:	Not reported
Action Type:	Compliance and Enforcement Action
Action Status:	Notice of Non-Compliance Issued
Action Date:	4/15/2004
Response Action Outcome:	Not reported
Action Type:	Compliance and Enforcement Action
Action Status:	Notice of Non-Compliance Issued
Action Date:	6/9/2004
Response Action Outcome:	Not reported
Action Type:	Tier Classification
Action Status:	Tier 2 Extension
Action Date:	8/22/2012
Response Action Outcome:	Not reported
Action Type:	Tier Classification
Action Status:	TCEXT
Action Date:	9/20/2017
Response Action Outcome:	Not reported

**INST CONTROL:**

Release Tracking Number:	3-0002131
Action Type:	AUL
Action Stat:	CONFRM
Action Date:	05/09/2013
Response Action Outcome:	-

Release Tracking Number:	3-0002131
Action Type:	AUL
Action Stat:	LEGNOT
Action Date:	05/22/2013
Response Action Outcome:	-

Release Tracking Number:	3-0002131
Action Type:	AUL
Action Stat:	RECPT
Action Date:	04/29/2013
Response Action Outcome:	-

**Release:**

Release Tracking Number/Current Status:	3-0002131 / TIERII
Primary ID:	3-0002131
Official City:	SALEM
Notification:	04/15/1989
Category:	NONE
Status Date:	02/20/2007
Phase:	Not reported
Response Action Outcome:	-

Map ID  
Direction  
Distance  
Elevation

MAP FINDINGS

Site

Database(s)

EDR ID Number  
EPA ID Number

**SALEM OIL & GREASE CO (Continued)**

**1000205667**

Oil / Haz Material Type: Not reported

[Click here to access the MA DEP site for this facility:](#)

**Actions:**

Action Type: Phase 3  
Action Status: Completion Statement Received  
Action Date: 1/16/1992  
Response Action Outcome: Not reported

Action Type: Phase 2  
Action Status: Completion Statement Received  
Action Date: 1/16/1992  
Response Action Outcome: Not reported

Action Type: Immediate Response Action - DEP Lead  
Action Status: Oral Approval of a Modified Plan  
Action Date: 10/18/2017  
Response Action Outcome: Not reported

Action Type: Tier Classification  
Action Status: TCEXT  
Action Date: 11/18/2015  
Response Action Outcome: Not reported

Action Type: Compliance and Enforcement Action  
Action Status: ACO  
Action Date: 11/6/2012  
Response Action Outcome: Not reported

Action Type: Immediate Response Action  
Action Status: Oral Approval of a Modified Plan  
Action Date: 12/5/2017  
Response Action Outcome: Not reported

Action Type: RLFA  
Action Status: FOLOFF  
Action Date: 12/5/2017  
Response Action Outcome: Not reported

Action Type: Tier Classification  
Action Status: RTN Linked to TCLASS Via IRA Completion Statement  
Action Date: 2/13/2009  
Response Action Outcome: Not reported

Action Type: Tier Classification  
Action Status: RTN Linked to TCLASS Via Tier Classification Submittal  
Action Date: 2/20/2007  
Response Action Outcome: Not reported

Action Type: Phase 1  
Action Status: Completion Statement Received  
Action Date: 2/20/2007  
Response Action Outcome: Not reported

Action Type: Tier Classification  
Action Status: Transmittal, Notice, or Notification Received

Map ID  
Direction  
Distance  
Elevation

MAP FINDINGS

Site

Database(s)

EDR ID Number  
EPA ID Number

**SALEM OIL & GREASE CO (Continued)**

**1000205667**

Action Date:	2/20/2007
Response Action Outcome:	Not reported
Action Type:	Tier Classification
Action Status:	Tier 2 Classification
Action Date:	2/20/2007
Response Action Outcome:	Not reported
Action Type:	Tier Classification
Action Status:	Legal Notice Published
Action Date:	2/20/2007
Response Action Outcome:	Not reported
Action Type:	RLFA
Action Status:	FLDDO
Action Date:	2/27/2018
Response Action Outcome:	Not reported
Action Type:	Phase 3
Action Status:	Completion Statement Received
Action Date:	3/15/2013
Response Action Outcome:	Not reported
Action Type:	Phase 2
Action Status:	Completion Statement Received
Action Date:	3/15/2013
Response Action Outcome:	Not reported
Action Type:	Phase 3
Action Status:	Revised Statement or Transmittal Received
Action Date:	3/22/2016
Response Action Outcome:	Not reported
Action Type:	TREGS
Action Status:	WAVREC
Action Date:	3/24/1989
Response Action Outcome:	Not reported
Action Type:	RLFA
Action Status:	FLDDO
Action Date:	3/29/2018
Response Action Outcome:	Not reported
Action Type:	Tier Classification
Action Status:	Tier 2 Extension
Action Date:	3/4/2014
Response Action Outcome:	Not reported
Action Type:	Phase 4
Action Status:	Notice of Delay in Meeting RA Deadline Received
Action Date:	3/4/2014
Response Action Outcome:	Not reported
Action Type:	Phase 2
Action Status:	Revised Statement or Transmittal Received
Action Date:	3/4/2016
Response Action Outcome:	Not reported

Map ID  
Direction  
Distance  
Elevation

MAP FINDINGS

Site

Database(s)

EDR ID Number  
EPA ID Number

**SALEM OIL & GREASE CO (Continued)**

**1000205667**

Action Type:	RLFA
Action Status:	FLDDO
Action Date:	4/10/2018
Response Action Outcome:	Not reported
Action Type:	RLFA
Action Status:	FLDDO
Action Date:	4/11/2018
Response Action Outcome:	Not reported
Action Type:	Release Disposition
Action Status:	Valid Transition Site
Action Date:	4/15/1989
Response Action Outcome:	Not reported
Action Type:	Phase 2
Action Status:	Level III - Comprehensive Audit
Action Date:	4/16/2015
Response Action Outcome:	Not reported
Action Type:	An activity type that is related to an Audit
Action Status:	NAFVIO
Action Date:	4/16/2015
Response Action Outcome:	Not reported
Action Type:	Activity and Use Limitation
Action Status:	Transmittal, Notice, or Notification Received
Action Date:	4/29/2013
Response Action Outcome:	Not reported
Action Type:	Phase 1
Action Status:	Completion Statement Received
Action Date:	4/3/1989
Response Action Outcome:	Not reported
Action Type:	RLFA
Action Status:	FLDDO
Action Date:	4/3/2018
Response Action Outcome:	Not reported
Action Type:	An activity type that is related to an Audit
Action Status:	NOA
Action Date:	5/1/2014
Response Action Outcome:	Not reported
Action Type:	Phase 2
Action Status:	Scope of Work Received
Action Date:	5/15/2015
Response Action Outcome:	Not reported
Action Type:	Activity and Use Limitation
Action Status:	Legal Notice Published
Action Date:	5/22/2013
Response Action Outcome:	Not reported
Action Type:	RLFA
Action Status:	FLDDO

Map ID  
Direction  
Distance  
Elevation

MAP FINDINGS

Site

Database(s)

EDR ID Number  
EPA ID Number

**SALEM OIL & GREASE CO (Continued)**

**1000205667**

Action Date:	5/3/2018
Response Action Outcome:	Not reported
Action Type:	Activity and Use Limitation
Action Status:	Confirmatory AUL received
Action Date:	5/9/2013
Response Action Outcome:	Not reported
Action Type:	TREGS
Action Status:	WAVACC
Action Date:	6/12/1989
Response Action Outcome:	Not reported
Action Type:	Phase 4
Action Status:	Written Plan Received
Action Date:	6/28/2016
Response Action Outcome:	Not reported
Action Type:	TREGS
Action Status:	WAVSIG
Action Date:	6/5/1989
Response Action Outcome:	Not reported
Action Type:	TREGS
Action Status:	WCSPRM
Action Date:	6/6/1994
Response Action Outcome:	Not reported
Action Type:	Compliance and Enforcement Action
Action Status:	Notice of Non-Compliance Issued
Action Date:	7/16/2012
Response Action Outcome:	Not reported
Action Type:	Phase 2
Action Status:	Level III - Comprehensive Audit
Action Date:	8/21/2014
Response Action Outcome:	Not reported
Action Type:	An activity type that is related to an Audit
Action Status:	NAFVIO
Action Date:	8/21/2014
Response Action Outcome:	Not reported
Action Type:	Tier Classification
Action Status:	Tier 2 Extension
Action Date:	8/22/2012
Response Action Outcome:	Not reported
Action Type:	Phase 5
Action Status:	Completion Statement Received
Action Date:	8/31/1994
Response Action Outcome:	Not reported
Action Type:	Phase 4
Action Status:	Completion Statement Received
Action Date:	8/31/1994
Response Action Outcome:	Not reported



Map ID  
Direction  
Distance  
Elevation

MAP FINDINGS

Site

Database(s)

EDR ID Number  
EPA ID Number

**SALEM OIL & GREASE CO (Continued)**

**1000205667**

Action Type: Tier Classification  
Action Status: TCEXT  
Action Date: 9/20/2017  
Response Action Outcome: Not reported

Chemicals:  
Chemical: UNKNOWN  
Quantity: Not reported

Release Tracking Number/Current Status: 3-0022167 / RAONR  
Primary ID: Not reported  
Official City: SALEM  
Notification: 10/02/2002  
Category: TWO HR  
Status Date: 02/20/2007  
Phase: Not reported  
Response Action Outcome: -  
Oil / Haz Material Type: Oil

[Click here to access the MA DEP site for this facility:](#)

**Actions:**

Action Type: Compliance and Enforcement Action  
Action Status: Notice of Non-Compliance Issued  
Action Date: 1/23/2003  
Response Action Outcome: Not reported

Action Type: RLFA  
Action Status: FLDD1A  
Action Date: 10/2/2002  
Response Action Outcome: Not reported

Action Type: A Notice sent to a Potentially Responsible Party (PRP)  
Action Status: FLDISS  
Action Date: 10/2/2002  
Response Action Outcome: Not reported

Action Type: Release Disposition  
Action Status: Reportable Release under MGL 21E  
Action Date: 10/2/2002  
Response Action Outcome: Not reported

Action Type: Immediate Response Action  
Action Status: Oral Approval of Plan or Action  
Action Date: 10/2/2002  
Response Action Outcome: Not reported

Action Type: Tier Classification  
Action Status: TCEXT  
Action Date: 11/18/2015  
Response Action Outcome: Not reported

Action Type: Tier Classification  
Action Status: RTN Linked to TCLASS Via IRA Completion Statement  
Action Date: 2/13/2009  
Response Action Outcome: Not reported

Map ID  
Direction  
Distance  
Elevation

MAP FINDINGS

Site

Database(s)

EDR ID Number  
EPA ID Number

**SALEM OIL & GREASE CO (Continued)**

**1000205667**

Action Type:	Immediate Response Action
Action Status:	Completion Statement Received
Action Date:	2/20/2007
Response Action Outcome:	Not reported
Action Type:	Tier Classification
Action Status:	Tier 2 Classification
Action Date:	2/20/2007
Response Action Outcome:	Not reported
Action Type:	Tier Classification
Action Status:	Transmittal, Notice, or Notification Received
Action Date:	2/20/2007
Response Action Outcome:	Not reported
Action Type:	RAO Not Required
Action Status:	Linked to a Tier Classified Site
Action Date:	2/20/2007
Response Action Outcome:	Not reported
Action Type:	Tier Classification
Action Status:	Legal Notice Published
Action Date:	2/20/2007
Response Action Outcome:	Not reported
Action Type:	Tier Classification
Action Status:	RTN Linked to TCLASS Via Tier Classification Submittal
Action Date:	2/20/2007
Response Action Outcome:	Not reported
Action Type:	RLFA
Action Status:	FOLOFF
Action Date:	3/26/2004
Response Action Outcome:	Not reported
Action Type:	Release Disposition
Action Status:	Reportable Release under MGL 21E
Action Date:	3/28/2003
Response Action Outcome:	Not reported
Action Type:	Tier Classification
Action Status:	Tier 2 Extension
Action Date:	3/4/2014
Response Action Outcome:	Not reported
Action Type:	Compliance and Enforcement Action
Action Status:	Notice of Non-Compliance Issued
Action Date:	4/15/2004
Response Action Outcome:	Not reported
Action Type:	Compliance and Enforcement Action
Action Status:	Notice of Non-Compliance Issued
Action Date:	6/9/2004
Response Action Outcome:	Not reported
Action Type:	Tier Classification
Action Status:	Tier 2 Extension

Map ID  
Direction  
Distance  
Elevation

MAP FINDINGS

Site

Database(s)

EDR ID Number  
EPA ID Number

**SALEM OIL & GREASE CO (Continued)**

**1000205667**

Action Date: 8/22/2012  
Response Action Outcome: Not reported

Action Type: Tier Classification  
Action Status: TCEXT  
Action Date: 9/20/2017  
Response Action Outcome: Not reported

**Chemicals:**

Chemical: UNKNOWN CHEMICAL OF TYPE - OIL  
Quantity: 125 gallons  
Location Type: INDUSTRIAL  
Source: AST

Release Tracking Number/Current Status: 3-0024908 / RAONR  
Primary ID: Not reported  
Official City: SALEM  
Notification: 06/17/2005  
Category: TWO HR  
Status Date: 02/13/2009  
Phase: Not reported  
Response Action Outcome: -  
Oil / Haz Material Type: Oil and Hazardous Material

[Click here to access the MA DEP site for this facility:](#)

**Actions:**

Action Type: RLFA  
Action Status: FOLOFF  
Action Date: 1/14/2009  
Response Action Outcome: Not reported

Action Type: Immediate Response Action  
Action Status: Status or Interim Report Received  
Action Date: 1/2/2008  
Response Action Outcome: Not reported

Action Type: Immediate Response Action  
Action Status: Modified Revised or Updated Plan Received  
Action Date: 1/2/2008  
Response Action Outcome: Not reported

Action Type: RLFA  
Action Status: FOLOFF  
Action Date: 1/9/2009  
Response Action Outcome: Not reported

Action Type: Tier Classification  
Action Status: TCEXT  
Action Date: 11/18/2015  
Response Action Outcome: Not reported

Action Type: Immediate Response Action  
Action Status: Status or Interim Report Received  
Action Date: 12/21/2005  
Response Action Outcome: Not reported

Map ID  
Direction  
Distance  
Elevation

MAP FINDINGS

Site

Database(s)

EDR ID Number  
EPA ID Number

**SALEM OIL & GREASE CO (Continued)**

**1000205667**

Action Type:	Immediate Response Action
Action Status:	Modified Revised or Updated Plan Received
Action Date:	12/28/2006
Response Action Outcome:	Not reported
Action Type:	Immediate Response Action
Action Status:	Status or Interim Report Received
Action Date:	12/28/2006
Response Action Outcome:	Not reported
Action Type:	Immediate Response Action
Action Status:	Completion Statement Received
Action Date:	2/13/2009
Response Action Outcome:	Not reported
Action Type:	Tier Classification
Action Status:	RTN Linked to TCLASS Via IRA Completion Statement
Action Date:	2/13/2009
Response Action Outcome:	Not reported
Action Type:	RAO Not Required
Action Status:	Linked to a Tier Classified Site
Action Date:	2/13/2009
Response Action Outcome:	Not reported
Action Type:	Tier Classification
Action Status:	Legal Notice Published
Action Date:	2/20/2007
Response Action Outcome:	Not reported
Action Type:	Tier Classification
Action Status:	Transmittal, Notice, or Notification Received
Action Date:	2/20/2007
Response Action Outcome:	Not reported
Action Type:	RAO Not Required
Action Status:	Linked to a Tier Classified Site
Action Date:	2/20/2007
Response Action Outcome:	Not reported
Action Type:	Tier Classification
Action Status:	RTN Linked to TCLASS Via Tier Classification Submittal
Action Date:	2/20/2007
Response Action Outcome:	Not reported
Action Type:	Tier Classification
Action Status:	Tier 2 Classification
Action Date:	2/20/2007
Response Action Outcome:	Not reported
Action Type:	Tier Classification
Action Status:	Tier 2 Extension
Action Date:	3/4/2014
Response Action Outcome:	Not reported
Action Type:	Immediate Response Action
Action Status:	Oral Approval of a Modified Plan

Map ID  
Direction  
Distance  
Elevation

MAP FINDINGS

Site

Database(s)

EDR ID Number  
EPA ID Number

**SALEM OIL & GREASE CO (Continued)**

**1000205667**

Action Date:	4/21/2006
Response Action Outcome:	Not reported
Action Type:	Immediate Response Action
Action Status:	Level I - Technical Screen Audit
Action Date:	5/15/2009
Response Action Outcome:	Not reported
Action Type:	Release Disposition
Action Status:	Reportable Release under MGL 21E
Action Date:	5/31/2005
Response Action Outcome:	Not reported
Action Type:	RLFA
Action Status:	FOLOFF
Action Date:	5/31/2005
Response Action Outcome:	Not reported
Action Type:	A Notice sent to a Potentially Responsible Party (PRP)
Action Status:	ALSENT
Action Date:	5/5/2006
Response Action Outcome:	Not reported
Action Type:	RLFA
Action Status:	FLDD1A
Action Date:	6/1/2005
Response Action Outcome:	Not reported
Action Type:	RLFA
Action Status:	FLDRAN
Action Date:	6/10/2005
Response Action Outcome:	Not reported
Action Type:	A Notice sent to a Potentially Responsible Party (PRP)
Action Status:	FLDISS
Action Date:	6/10/2005
Response Action Outcome:	Not reported
Action Type:	RLFA
Action Status:	FOLOFF
Action Date:	6/14/2005
Response Action Outcome:	Not reported
Action Type:	A Notice sent to a Potentially Responsible Party (PRP)
Action Status:	A MassDEP piece of correspondence was issued (approvals, NORs, etc.
Action Date:	6/17/2005
Response Action Outcome:	Not reported
Action Type:	RLFA
Action Status:	FOLFLD
Action Date:	6/2/2005
Response Action Outcome:	Not reported
Action Type:	Compliance and Enforcement Action
Action Status:	Interim Deadline Letter Issued
Action Date:	6/23/2006
Response Action Outcome:	Not reported

Map ID  
Direction  
Distance  
Elevation

MAP FINDINGS

Site

Database(s)

EDR ID Number  
EPA ID Number

**SALEM OIL & GREASE CO (Continued)**

**1000205667**

Action Type: A Notice sent to a Potentially Responsible Party (PRP)  
Action Status: A MassDEP piece of correspondence was issued (approvals, NORs, etc.  
Action Date: 6/23/2006  
Response Action Outcome: Not reported

Action Type: RLFA  
Action Status: FOLOFF  
Action Date: 6/7/2005  
Response Action Outcome: Not reported

Action Type: RLFA  
Action Status: FLDRAN  
Action Date: 7/1/2005  
Response Action Outcome: Not reported

Action Type: Immediate Response Action  
Action Status: Status or Interim Report Received  
Action Date: 7/11/2007  
Response Action Outcome: Not reported

Action Type: Immediate Response Action  
Action Status: Status or Interim Report Received  
Action Date: 7/14/2008  
Response Action Outcome: Not reported

Action Type: RLFA  
Action Status: FLDRAN  
Action Date: 8/18/2005  
Response Action Outcome: Not reported

Action Type: Tier Classification  
Action Status: Tier 2 Extension  
Action Date: 8/22/2012  
Response Action Outcome: Not reported

Action Type: Immediate Response Action  
Action Status: Written Plan Received  
Action Date: 8/25/2006  
Response Action Outcome: Not reported

Action Type: RNF  
Action Status: Reportable Release under MGL 21E  
Action Date: 8/25/2006  
Response Action Outcome: Not reported

Action Type: Immediate Response Action  
Action Status: Imminent Hazard Evaluation Received  
Action Date: 8/26/2005  
Response Action Outcome: Not reported

Action Type: Immediate Response Action  
Action Status: Written Plan Received  
Action Date: 8/26/2005  
Response Action Outcome: Not reported

Action Type: RLFA  
Action Status: FLDRAN

Map ID  
Direction  
Distance  
Elevation

MAP FINDINGS

Site

Database(s)

EDR ID Number  
EPA ID Number

**SALEM OIL & GREASE CO (Continued)**

**1000205667**

Action Date:	8/3/2005
Response Action Outcome:	Not reported
Action Type:	Compliance and Enforcement Action
Action Status:	REFOTH
Action Date:	8/4/2005
Response Action Outcome:	Not reported
Action Type:	Compliance and Enforcement Action
Action Status:	Interim Deadline Letter Issued
Action Date:	8/7/2006
Response Action Outcome:	Not reported
Action Type:	RLFA
Action Status:	FLDRAN
Action Date:	9/1/2005
Response Action Outcome:	Not reported
Action Type:	Immediate Response Action
Action Status:	Written Approval of Plan
Action Date:	9/14/2006
Response Action Outcome:	Not reported
Action Type:	Compliance and Enforcement Action
Action Status:	Interim Deadline Letter Issued
Action Date:	9/14/2006
Response Action Outcome:	Not reported
Action Type:	Tier Classification
Action Status:	TCEXT
Action Date:	9/20/2017
Response Action Outcome:	Not reported
Action Type:	Immediate Response Action
Action Status:	Written Approval of Plan
Action Date:	9/22/2005
Response Action Outcome:	Not reported
Action Type:	Compliance and Enforcement Action
Action Status:	Interim Deadline Letter Issued
Action Date:	9/22/2005
Response Action Outcome:	Not reported

**Chemicals:**

Chemical:	WASTEWATER SLUDGE
Quantity:	Not reported
Chemical:	UNKNOWN CHEMICAL OF TYPE - HAZARDOUS MATERIAL
Quantity:	Not reported
Chemical:	VARIOUS OILS & HAZMATs
Quantity:	Not reported
Chemical:	UNKNOWN CHEMICAL OF TYPE - OIL
Quantity:	Not reported
Location Type:	COMMERCIAL
Location Type:	INDUSTRIAL
Source:	AST
Source:	DRUMS

Map ID  
Direction  
Distance  
Elevation

MAP FINDINGS

Site

Database(s)

EDR ID Number  
EPA ID Number

**SALEM OIL & GREASE CO (Continued)**

**1000205667**

Release Tracking Number/Current Status: 3-0033822 / TIERI  
Primary ID: Not reported  
Official City: SALEM  
Notification: 09/20/2016  
Category: TWO HR  
Status Date: 09/20/2017  
Phase: PHASE II  
Response Action Outcome: -  
Oil / Haz Material Type: Hazardous Material

[Click here to access the MA DEP site for this facility:](#)

**Actions:**

Action Type: BOL  
Action Status: Transmittal, Notice, or Notification Received  
Action Date: 1/24/2018  
Response Action Outcome: Not reported

Action Type: Compliance and Enforcement Action  
Action Status: Interim Deadline Letter Issued  
Action Date: 1/30/2017  
Response Action Outcome: Not reported

Action Type: Immediate Response Action  
Action Status: Written Denial of Plan  
Action Date: 1/30/2017  
Response Action Outcome: Not reported

Action Type: Immediate Response Action  
Action Status: Modified Revised or Updated Plan Received  
Action Date: 1/9/2017  
Response Action Outcome: Not reported

Action Type: A Notice sent to a Potentially Responsible Party (PRP)  
Action Status: A MassDEP piece of correspondence was issued (approvals, NORs, etc.  
Action Date: 10/17/2016  
Response Action Outcome: Not reported

Action Type: Compliance and Enforcement Action  
Action Status: Interim Deadline Letter Issued  
Action Date: 10/17/2016  
Response Action Outcome: Not reported

Action Type: Immediate Response Action  
Action Status: Modified Revised or Updated Plan Received  
Action Date: 10/19/2016  
Response Action Outcome: Not reported

Action Type: BOL  
Action Status: SHPFAC  
Action Date: 3/21/2018  
Response Action Outcome: Not reported

Action Type: Immediate Response Action  
Action Status: Modified Revised or Updated Plan Received  
Action Date: 3/29/2017  
Response Action Outcome: Not reported



Map ID  
Direction  
Distance  
Elevation

MAP FINDINGS

Site

Database(s)

EDR ID Number  
EPA ID Number

**SALEM OIL & GREASE CO (Continued)**

**1000205667**

Action Type:	Immediate Response Action
Action Status:	Modified Revised or Updated Plan Received
Action Date:	3/30/2018
Response Action Outcome:	Not reported
Action Type:	Immediate Response Action
Action Status:	Status or Interim Report Received
Action Date:	3/30/2018
Response Action Outcome:	Not reported
Action Type:	BOL
Action Status:	Transmittal, Notice, or Notification Received
Action Date:	4/13/2018
Response Action Outcome:	Not reported
Action Type:	Immediate Response Action
Action Status:	Written Approval of Plan
Action Date:	4/14/2017
Response Action Outcome:	Not reported
Action Type:	Immediate Response Action
Action Status:	Status or Interim Report Received
Action Date:	4/9/2018
Response Action Outcome:	Not reported
Action Type:	BOL
Action Status:	SHPFAC
Action Date:	5/4/2018
Response Action Outcome:	Not reported
Action Type:	Immediate Response Action
Action Status:	Modified Revised or Updated Plan Received
Action Date:	6/12/2017
Response Action Outcome:	Not reported
Action Type:	Immediate Response Action
Action Status:	Modified Revised or Updated Plan Received
Action Date:	7/25/2017
Response Action Outcome:	Not reported
Action Type:	A Notice sent to a Potentially Responsible Party (PRP)
Action Status:	ALSENT
Action Date:	7/5/2017
Response Action Outcome:	Not reported
Action Type:	Immediate Response Action
Action Status:	Modified Revised or Updated Plan Received
Action Date:	8/16/2017
Response Action Outcome:	Not reported
Action Type:	Immediate Response Action
Action Status:	Oral Approval of Plan or Action
Action Date:	9/20/2016
Response Action Outcome:	Not reported
Action Type:	Release Disposition
Action Status:	Reportable Release under MGL 21E

Map ID  
Direction  
Distance  
Elevation

MAP FINDINGS

Site

Database(s)

EDR ID Number  
EPA ID Number

**SALEM OIL & GREASE CO (Continued)**

**1000205667**

Action Date: 9/20/2016  
Response Action Outcome: Not reported

Action Type: Phase 2  
Action Status: Scope of Work Received  
Action Date: 9/20/2017  
Response Action Outcome: Not reported

Action Type: Tier Classification  
Action Status: Transmittal, Notice, or Notification Received  
Action Date: 9/20/2017  
Response Action Outcome: Not reported

Action Type: Phase 1  
Action Status: Completion Statement Received  
Action Date: 9/20/2017  
Response Action Outcome: Not reported

Action Type: Tier Classification  
Action Status: TIER I  
Action Date: 9/20/2017  
Response Action Outcome: Not reported

Action Type: Immediate Response Action  
Action Status: Written Plan Received  
Action Date: 9/29/2016  
Response Action Outcome: Not reported

Chemicals:  
Chemical: ASBESTOS  
Quantity: 1 pounds  
Location Type: PRIVPROP  
Location Type: INDUSTRIAL  
Source: BUILDING  
Source: DEMOLITIO

**RCRA NonGen / NLR:**

Date form received by agency: 06/30/2002  
Facility name: SALEM OIL & GREASE CO  
Facility address: 60 GROVE ST  
SALEM, MA 01970  
EPA ID: MAD001005933  
Mailing address: PO BOX 4468  
SALEM, MA 01970-0000  
Contact: SITE CONTACT  
Contact address: 60 GROVE ST  
SALEM, MA 01970-0000  
Contact country: US  
Contact telephone: 508-745-0585  
Contact email: Not reported  
EPA Region: 01  
Land type: Private  
Classification: Non-Generator  
Description: Handler: Non-Generators do not presently generate hazardous waste

Map ID  
Direction  
Distance  
Elevation

MAP FINDINGS

Site

Database(s)

EDR ID Number  
EPA ID Number

**SALEM OIL & GREASE CO (Continued)**

**1000205667**

Owner/Operator Summary:

Owner/operator name: SALEM OIL AND GREASE COMPANY  
Owner/operator address: 60 GROVE ST  
SALEM, MA 01970  
Owner/operator country: US  
Owner/operator telephone: Not reported  
Owner/operator email: Not reported  
Owner/operator fax: Not reported  
Owner/operator extension: Not reported  
Legal status: Private  
Owner/Operator Type: Operator  
Owner/Op start date: 02/17/1984  
Owner/Op end date: Not reported

Owner/operator name: SALEM OIL AND GREASE COMPANY  
Owner/operator address: 60 GROVE ST  
SALEM, MA 01970  
Owner/operator country: US  
Owner/operator telephone: Not reported  
Owner/operator email: Not reported  
Owner/operator fax: Not reported  
Owner/operator extension: Not reported  
Legal status: Private  
Owner/Operator Type: Owner  
Owner/Op start date: 02/17/1984  
Owner/Op end date: Not reported

Handler Activities Summary:

U.S. importer of hazardous waste: No  
Mixed waste (haz. and radioactive): No  
Recycler of hazardous waste: No  
Transporter of hazardous waste: No  
Treater, storer or disposer of HW: No  
Underground injection activity: No  
On-site burner exemption: No  
Furnace exemption: No  
Used oil fuel burner: No  
Used oil processor: No  
User oil refiner: No  
Used oil fuel marketer to burner: No  
Used oil Specification marketer: No  
Used oil transfer facility: No  
Used oil transporter: No

Historical Generators:

Date form received by agency: 03/29/1994  
Site name: SALEM OIL AND GREASE COMPANY  
Classification: Large Quantity Generator

Date form received by agency: 02/17/1984  
Site name: SALEM OIL & GREASE CO  
Classification: Small Quantity Generator

. Waste code: D002  
. Waste name: A WASTE WHICH HAS A PH OF LESS THAN 2 OR GREATER THAN 12.5 IS  
CONSIDERED TO BE A CORROSIVE HAZARDOUS WASTE. SODIUM HYDROXIDE, A

Map ID  
Direction  
Distance  
Elevation

MAP FINDINGS

Site

Database(s)

EDR ID Number  
EPA ID Number

**SALEM OIL & GREASE CO (Continued)**

**1000205667**

CAUSTIC SOLUTION WITH A HIGH PH, IS OFTEN USED BY INDUSTRIES TO CLEAN OR DEGREASE PARTS. HYDROCHLORIC ACID, A SOLUTION WITH A LOW PH, IS USED BY MANY INDUSTRIES TO CLEAN METAL PARTS PRIOR TO PAINTING. WHEN THESE CAUSTIC OR ACID SOLUTIONS BECOME CONTAMINATED AND MUST BE DISPOSED, THE WASTE WOULD BE A CORROSIVE HAZARDOUS WASTE.

Facility Has Received Notices of Violations:

Regulation violated: Not reported  
Area of violation: Generators - General  
Date violation determined: 03/01/1987  
Date achieved compliance: 03/01/1992  
Violation lead agency: State  
Enforcement action: INITIAL 3008(A) COMPLIANCE  
Enforcement action date: 01/22/1988  
Enf. disposition status: Not reported  
Enf. disp. status date: Not reported  
Enforcement lead agency: State  
Proposed penalty amount: 1000  
Final penalty amount: 1000  
Paid penalty amount: Not reported

Evaluation Action Summary:

Evaluation date: 03/01/1987  
Evaluation: NON-FINANCIAL RECORD REVIEW  
Area of violation: Generators - General  
Date achieved compliance: 03/01/1992  
Evaluation lead agency: State

ICIS:

Enforcement Action ID: MA000A0000251190098300004  
FRS ID: 110000762586  
Action Name: SALEM OIL & GREASE COMPANY 251190098300004  
Facility Name: SALEM OIL & GREASE COMPANY  
Facility Address: 60 GROVE STREET  
SALEM, CITY OF, MA 019700000  
Enforcement Action Type: Notice of Violation  
Facility County: ESSEX  
Program System Acronym: AIR  
Enforcement Action Forum Desc: Administrative - Informal  
EA Type Code: NOV  
Facility SIC Code: 2843  
Federal Facility ID: Not reported  
Latitude in Decimal Degrees: 42.52147  
Longitude in Decimal Degrees: -70.91038  
Permit Type Desc: Not reported  
Program System Acronym: MA0000002511900983  
Facility NAICS Code: 325613  
Tribal Land Code: Not reported

FINDS:

Registry ID: 110000762586

Environmental Interest/Information System

AFS (Aerometric Information Retrieval System (AIRS) Facility

Map ID  
Direction  
Distance  
Elevation

MAP FINDINGS

Site

Database(s)

EDR ID Number  
EPA ID Number

**SALEM OIL & GREASE CO (Continued)**

**1000205667**

Subsystem) replaces the former Compliance Data System (CDS), the National Emission Data System (NEDS), and the Storage and Retrieval of Aerometric Data (SAROAD). AIFS is the national repository for information concerning airborne pollution in the United States. AFS is used to track emissions and compliance data from industrial plants. AFS data are utilized by states to prepare State Implementation Plans to comply with regulatory programs and by EPA as an input for the estimation of total national emissions. AFS is undergoing a major redesign to support facility operating permits required under Title V of the Clean Air Act.

US EPA Assessment, Cleanup and Redevelopment Exchange System (ACRES) is an federal online database for Brownfields Grantees to electronically submit data directly to EPA.

**AIR EMISSIONS CLASSIFICATION UNKNOWN**

US EPA TRIS (Toxics Release Inventory System) contains information from facilities on the amounts of over 300 listed toxic chemicals that these facilities release directly to air, water, land, or that are transported off-site.

RCRAInfo is a national information system that supports the Resource Conservation and Recovery Act (RCRA) program through the tracking of events and activities related to facilities that generate, transport, and treat, store, or dispose of hazardous waste. RCRAInfo allows RCRA program staff to track the notification, permit, compliance, and corrective action activities required under RCRA.

MA-EPICS - Massachussetts Environmental Protection Integrated Computer System

**AIR MINOR**

[Click this hyperlink](#) while viewing on your computer to access additional FINDS: detail in the EDR Site Report.

**ECHO:**

Envid:	1000205667
Registry ID:	110000762586
DFR URL:	<a href="http://echo.epa.gov/detailed-facility-report?fid=110000762586">http://echo.epa.gov/detailed-facility-report?fid=110000762586</a>

**ASBESTOS:**

Notification:	Not reported
DEP Region:	Not reported
Notifiers Name:	Not reported
Start Date:	09/25/2007
End Date:	09/27/2007
Date Entered:	Not reported
Entry Date:	09/11/2007
Quantity Material Removed SF:	4500.00
Quantity Material Removed LF:	75.00
Project Description:	Insl,Trns
AR Tracking ID:	88346
Super Lic Number:	AS041743

Map ID  
Direction  
Distance  
Elevation

MAP FINDINGS

Site

Database(s)

EDR ID Number  
EPA ID Number

**SALEM OIL & GREASE CO (Continued)**

**1000205667**

Monitor Lic Number: Not reported  
Lab Lic Number: AA000156  
Year: 2007  
Sticker Number: 100061241  
Form Type: ANF-001  
Fee Status: Exempt  
Facility Phone: 9785783769  
Sub Town: Not reported  
Worksite: 60  
Occupied: 0  
Contractor: AC000681  
Contract Type: Off  
Hours: Week days: 8AM-5PM Week end:  
Project Type: Dem  
Abatement Process: EXTERIOR REMOVAL  
Location: Not reported  
Decon Process: REMOTE DECON  
Disposal Methods: DOUBLE BAGGED WITH LABELS  
Facility Usage: COMMERCIAL  
Waiver Given: Not reported  
DEP Waiver Number: Not reported  
DLWD Waiver Number: Not reported  
Small Owner Occ: 4  
Owner Name: ROBERT HUBBARD  
Owner Address: 60 GROVE STREET  
Owner City: SALEM  
Owner State: MA  
On Site Manager Name: NA  
On Site Manager Phone: Not reported  
Ins Comp: Not reported  
Policy Number: Not reported  
EXP Date: Not reported  
Facility Size: Not reported  
Transporter Name: ABLE ENVIRONMENTAL  
Transporter Address: 33 BOW STREET  
Transporter City: READING  
Transporter State: Not reported  
Final Site: 39  
Certified Name: RICK MERRIAM  
Cert Sign Date: 09/11/2007  
Certified Company: ABLE  
Certified Phone: 6172942494  
Entered\_by: Not reported

**ENFORCEMENT:**

Region: NERO  
DEP Region: NERO  
DEP Program: 3C  
DEP Bureau: BWSC  
Program: BWSC  
Program Id: 3-0002131  
High Or Low Level Enforcement: HLE  
FMF #: Not reported  
Comptroller Billing Name: Not reported  
Town Where Violation Occurred: Salem  
Date Executed: 11/06/2012  
ENF #: ACO-NE-12-3C004

Map ID  
Direction  
Distance  
Elevation

MAP FINDINGS

Site

Database(s)

EDR ID Number  
EPA ID Number

**SALEM OIL & GREASE CO (Continued)**

**1000205667**

Document Type: ACO  
AG Ref (Y/N): Not reported  
Doc Archived (Y/N): Not reported  
EJ Community (Y/N): Y  
Regional Comment: Not reported  
Final Payment Due Date: Not reported  
ACOP \$: Not reported  
PAN \$: Not reported  
EMS (Y/N): Not reported  
EMS\$: Not reported  
SEP (Y/N): Not reported  
SEP \$: Not reported  
Demand \$: Not reported  
Suspended \$: Not reported  
Ownership: Commercially Owned

Region: NERO  
DEP Region: NERO  
DEP Program: BWSC  
DEP Bureau: BWSC  
Program: 3c  
Program Id: 3-0033822  
High Or Low Level Enforcement: LLE  
FMF #: Not reported  
Comptroller Billing Name: Not reported  
Town Where Violation Occurred: SALEM  
Date Executed: 10/17/2016  
ENF #: 00000044  
Document Type: IDL  
AG Ref (Y/N): False  
Doc Archived (Y/N): True  
EJ Community (Y/N): True  
Regional Comment: Not reported  
Final Payment Due Date: Not reported  
ACOP \$: Not reported  
PAN \$: Not reported  
EMS (Y/N): Not reported  
EMS\$: Not reported  
SEP (Y/N): Not reported  
SEP \$: Not reported  
Demand \$: Not reported  
Suspended \$: Not reported  
Ownership: Commercially Owned

Region: NERO  
DEP Region: NERO  
DEP Program: 3E  
DEP Bureau: BWSC  
Program: Not reported  
Program Id: 3-0024908  
High Or Low Level Enforcement: LLE  
FMF #: Not reported  
Comptroller Billing Name: Not reported  
Town Where Violation Occurred: Not reported  
Date Executed: 08/07/2006  
ENF #: Not reported  
Document Type: IDL

Map ID  
Direction  
Distance  
Elevation

MAP FINDINGS

Site

Database(s)

EDR ID Number  
EPA ID Number

**SALEM OIL & GREASE CO (Continued)**

**1000205667**

AG Ref (Y/N): Not reported  
Doc Archived (Y/N): Not reported  
EJ Community (Y/N): Not reported  
Regional Comment: Not reported  
Final Payment Due Date: Not reported  
ACOP \$: Not reported  
PAN \$: Not reported  
EMS (Y/N): Not reported  
EMS\$: Not reported  
SEP (Y/N): Not reported  
SEP \$: Not reported  
Demand \$: Not reported  
Suspended \$: Not reported  
Ownership: Commercially Owned

Region: NERO  
DEP Region: NERO  
DEP Program: 3E  
DEP Bureau: BWSC  
Program: Not reported  
Program Id: 3-0024908  
High Or Low Level Enforcement: LLE  
FMF #: Not reported  
Comptroller Billing Name: Not reported  
Town Where Violation Occurred: Not reported  
Date Executed: 09/14/2006  
ENF #: Not reported  
Document Type: IDL

AG Ref (Y/N): Not reported  
Doc Archived (Y/N): Not reported  
EJ Community (Y/N): Not reported  
Regional Comment: Not reported  
Final Payment Due Date: Not reported  
ACOP \$: Not reported  
PAN \$: Not reported  
EMS (Y/N): Not reported  
EMS\$: Not reported  
SEP (Y/N): Not reported  
SEP \$: Not reported  
Demand \$: Not reported  
Suspended \$: Not reported  
Ownership: Commercially Owned

Region: NERO  
DEP Region: NERO  
DEP Program: 3c  
DEP Bureau: BWSC  
Program: BWSC  
Program Id: 3-0033822  
High Or Low Level Enforcement: LLE  
FMF #: Not reported  
Comptroller Billing Name: Not reported  
Town Where Violation Occurred: SALEM  
Date Executed: 01/30/2017  
ENF #: 00001154  
Document Type: IDL  
AG Ref (Y/N): False



Map ID  
Direction  
Distance  
Elevation

MAP FINDINGS

Site

Database(s)

EDR ID Number  
EPA ID Number

**SALEM OIL & GREASE CO (Continued)**

**1000205667**

Doc Archived (Y/N): True  
EJ Community (Y/N): True  
Regional Comment: Not reported  
Final Payment Due Date: Not reported  
ACOP \$: Not reported  
PAN \$: Not reported  
EMS (Y/N): Not reported  
EMS\$: Not reported  
SEP (Y/N): Not reported  
SEP \$: Not reported  
Demand \$: Not reported  
Suspended \$: Not reported  
Ownership: Commercially Owned

**NY MANIFEST:**

Country: USA  
EPA ID: MAD001005933  
Facility Status: Not reported  
Location Address 1: 60 GROVE STREET  
Code: BP  
Location Address 2: Not reported  
Total Tanks: Not reported  
Location City: SALEM  
Location State: MA  
Location Zip: 01970  
Location Zip 4: Not reported

**NY MANIFEST:**

EPAID: MAD001005933  
Mailing Name: SALEM OIL & GREASE  
Mailing Contact: GEORGE COHANE  
Mailing Address 1: 60 GROVE STREET  
Mailing Address 2: Not reported  
Mailing City: SALEM  
Mailing State: MA  
Mailing Zip: 01970  
Mailing Zip 4: Not reported  
Mailing Country: USA  
Mailing Phone: 5087450585

**NY MANIFEST:**

Document ID: NYG2490156  
Manifest Status: Not reported  
seq: 01  
Year: 2000  
Trans1 State ID: V51914TN  
Trans2 State ID: Not reported  
Generator Ship Date: 02/09/2000  
Trans1 Recv Date: 02/09/2000  
Trans2 Recv Date: Not reported  
TSD Site Recv Date: 02/11/2000  
Part A Recv Date: Not reported  
Part B Recv Date: Not reported  
Generator EPA ID: MAD001005933  
Trans1 EPA ID: NYD049253719  
Trans2 EPA ID: Not reported  
TSDF ID 1: NYD049253719

Map ID  
Direction  
Distance  
Elevation

MAP FINDINGS

Site

Database(s)

EDR ID Number  
EPA ID Number

**SALEM OIL & GREASE CO (Continued)**

**1000205667**

TSDF ID 2: Not reported  
Manifest Tracking Number: Not reported  
Import Indicator: Not reported  
Export Indicator: Not reported  
Discr Quantity Indicator: Not reported  
Discr Type Indicator: Not reported  
Discr Residue Indicator: Not reported  
Discr Partial Reject Indicator: Not reported  
Discr Full Reject Indicator: Not reported  
Manifest Ref Number: Not reported  
Alt Facility RCRA ID: Not reported  
Alt Facility Sign Date: Not reported  
MGMT Method Type Code: Not reported  
Waste Code: D022 - CHLOROFORM 6.0 MG/L TCLP  
Waste Code: Not reported  
Waste Code: Not reported  
Waste Code: Not reported  
Waste Code: Not reported  
Waste Code: Not reported  
Quantity: 00073  
Units: P - Pounds  
Number of Containers: 001  
Container Type: DF - Fiberboard or plastic drums (glass)  
Handling Method: B Incineration, heat recovery, burning.  
Specific Gravity: 01.00

[Click this hyperlink](#) while viewing on your computer to access  
-1 additional NY MANIFEST: record(s) in the EDR Site Report.

**P79**  
**North**  
**1/4-1/2**  
**0.282 mi.**  
**1489 ft.**

**SALEM OIL & GREASE**  
**60 GROVE STREET**  
**SALEM, MA 01970**

**US BROWNFIELDS** **1014949408**  
**N/A**

**Site 2 of 5 in cluster P**

**Relative:**  
**Lower**

**US BROWNFIELDS:**

**Actual:**  
**16 ft.**

Property Name: SALEM OIL & GREASE  
Recipient Name: Metropolitan Area Planning Council  
Grant Type: Assessment  
Property Number: Map 16 Lots 221, 236, 237 and 239  
Parcel size: 6.53  
Latitude: 42.521883  
Longitude: -70.91095789999997  
HCM Label: Address Matching-House Number  
Map Scale: Not reported  
Point of Reference: Entrance Point of a Facility or Station  
Highlights: Not reported  
Datum: North American Datum of 1983  
Acres Property ID: 135522  
IC Data Access: MassDEP, 205B Lowell Street, Wilmington, MA  
Start Date: Not reported  
Redev Completion Date: Not reported  
Completed Date: Not reported  
Acres Cleaned Up: Not reported  
Cleanup Funding: Not reported  
Cleanup Funding Source: Not reported  
Assessment Funding: 133000

Map ID  
Direction  
Distance  
Elevation

MAP FINDINGS

Site

Database(s)

EDR ID Number  
EPA ID Number

**SALEM OIL & GREASE (Continued)**

**1014949408**

Assessment Funding Source:	US EPA - Brownfields Assessment Cooperative Agreement
Redevelopment Funding:	Not reported
Redev. Funding Source:	Not reported
Redev. Funding Entity Name:	Not reported
Redevelopment Start Date:	Not reported
Assessment Funding Entity:	EPA
Cleanup Funding Entity:	Not reported
Grant Type:	Hazardous
Accomplishment Type:	Phase II Environmental Assessment
Accomplishment Count:	1
Cooperative Agreement Number:	96113201
Start Date:	09/08/2011 00:00:00
Ownership Entity:	Private
Completion Date:	02/15/2013 00:00:00
Current Owner:	MRM Project Management
Did Owner Change:	N
Cleanup Required:	Y
Video Available:	N
Photo Available:	Y
Institutional Controls Required:	Y
IC Category Proprietary Controls:	Not reported
IC Cat. Info. Devices:	Y
IC Cat. Gov. Controls:	Not reported
IC Cat. Enforcement Permit Tools:	Not reported
IC in place date:	08/12/1994 00:00:00
IC in place:	Y
State/tribal program date:	Not reported
State/tribal program ID:	Not reported
State/tribal NFA date:	Not reported
Air contaminated:	Not reported
Air cleaned:	Not reported
Asbestos found:	Not reported
Asbestos cleaned:	Not reported
Controlled substance found:	Not reported
Controlled substance cleaned:	Not reported
Drinking water affected:	Not reported
Drinking water cleaned:	Not reported
Groundwater affected:	Y
Groundwater cleaned:	Not reported
Lead contaminant found:	Y
Lead cleaned up:	Not reported
No media affected:	Not reported
Unknown media affected:	Not reported
Other cleaned up:	Not reported
Other metals found:	Y
Other metals cleaned:	Not reported
Other contaminants found:	Not reported
Other contams found description:	Not reported
PAHs found:	Y
PAHs cleaned up:	Not reported
PCBs found:	Not reported
PCBs cleaned up:	Not reported
Petro products found:	Y
Petro products cleaned:	Not reported
Sediments found:	Not reported
Sediments cleaned:	Not reported
Soil affected:	Y

Map ID  
Direction  
Distance  
Elevation

MAP FINDINGS

Site

Database(s)

EDR ID Number  
EPA ID Number

**SALEM OIL & GREASE (Continued)**

**1014949408**

Soil cleaned up:	Not reported
Surface water cleaned:	Not reported
VOCs found:	Y
VOCs cleaned:	Not reported
Cleanup other description:	Not reported
Num. of cleanup and re-dev. jobs:	Not reported
Past use greenspace acreage:	Not reported
Past use residential acreage:	Not reported
Surface Water:	Not reported
Past use commercial acreage:	Not reported
Past use industrial acreage:	6.53
Future use greenspace acreage:	Not reported
Future use residential acreage:	6.53
Future use commercial acreage:	Not reported
Future use industrial acreage:	Not reported
Greenspace acreage and type:	Not reported
Superfund Fed. landowner flag:	N
Arsenic cleaned up:	Not reported
Cadmium cleaned up:	Not reported
Chromium cleaned up:	Not reported
Copper cleaned up:	Not reported
Iron cleaned up:	Not reported
mercury cleaned up:	Not reported
Nickel Cleaned Up:	Not reported
No clean up:	Not reported
Pesticides cleaned up:	Not reported
Selenium cleaned up:	Not reported
SVOCs cleaned up:	Not reported
Unknown clean up:	Not reported
Arsenic contaminant found:	Not reported
Cadmium contaminant found:	Not reported
Chromium contaminant found:	Not reported
Copper contaminant found:	Not reported
Iron contaminant found:	Not reported
Mercury contaminant found:	Not reported
Nickel contaminant found:	Not reported
No contaminant found:	Not reported
Pesticides contaminant found:	Not reported
Selenium contaminant found:	Not reported
SVOCs contaminant found:	Not reported
Unknown contaminant found:	Not reported
Future Use: Multistory	Not reported
Media affected Bluiding Material:	Not reported
Media affected indoor air:	Not reported
Building material media cleaned up:	Not reported
Indoor air media cleaned up:	Not reported
Unknown media cleaned up:	Not reported
Past Use: Multistory	Not reported
Property Description:	The Site has been industrialized since the 1800s with a portion of Lot 236 used as a tannery until 1912, and a portion of Lot 221 occupied by a large Salem Light Gas Company gas storage tank. From 1912 to 2002, the Site formerly was operated by Salem Oil & Grease and manufactured leather conditioning oil. The previous industrial operations have been inactive since 2002. Salem Oil & Grease specialized in the production of proprietary oil blends and specialty oils for the leather industry. The basic components of the manufacturing process were vegetable, synthetic, fish and animal oils. Finishing products, used as leather

Map ID  
Direction  
Distance  
Elevation

MAP FINDINGS

Site

Database(s)

EDR ID Number  
EPA ID Number

**SALEM OIL & GREASE (Continued)**

**1014949408**

and textile lubricants, were produced using sulfonation and sulfation processes.

Below Poverty Number: 899  
Below Poverty Percent: 12.8%  
Meidan Income: 19007  
Meidan Income Number: 2188  
Meidan Income Percent: 31.1%  
Vacant Housing Number: 195  
Vacant Housing Percent: 6.2%  
Unemployed Number: 373  
Unemployed Percent: 5.3%

**P80**  
**North**  
**1/4-1/2**  
**0.282 mi.**  
**1489 ft.**

**SALEM OIL AND GREASE**  
**60 GROVE STREET**  
**SALEM, MA 01970**

**SEMS-ARCHIVE 1014914796**  
**MAN000106052**

**Site 3 of 5 in cluster P**

**Relative:**  
**Lower**

SEMS Archive:

**Actual:**  
**16 ft.**

Site ID: 106052  
EPA ID: MAN000106052  
Cong District: 6  
FIPS Code: 25009  
FF: N  
NPL: Not on the NPL  
Non NPL Status: Removal Only Site (No Site Assessment Work Needed)  
Latitude: 42.52178  
Longitude: -70.91035999999997

SEMS Archive Detail:

Region: 1  
Site ID: 106052  
EPA ID: MAN000106052  
Site Name: SALEM OIL AND GREASE  
NPL: N  
FF: N  
OU: 0  
Action Code: VS  
Action Name: ARCH SITE  
SEQ: 1  
Start Date: Not reported  
Finish Date: 2013-02-20 00:00:00  
Qual: Not reported  
Current Action Lead: EPA Perf In-Hse

Region: 1  
Site ID: 106052  
EPA ID: MAN000106052  
Site Name: SALEM OIL AND GREASE  
NPL: N  
FF: N  
OU: 0  
Action Code: RS  
Action Name: RV ASSESS  
SEQ: 1  
Start Date: 2005-08-17 00:00:00  
Finish Date: 2006-01-24 00:00:00  
Qual: Not reported

Map ID  
Direction  
Distance  
Elevation

MAP FINDINGS

Site

Database(s)

EDR ID Number  
EPA ID Number

**SALEM OIL AND GREASE (Continued)**

**1014914796**

Current Action Lead:

EPA Perf

**P81**  
**North**  
**1/4-1/2**  
**0.282 mi.**  
**1489 ft.**

**SALEM OIL & GREASE COMPANY**  
**60 GROVE ST**  
**SALEM, MA 01970**

**MA UST**  
**MA BROWNFIELDS**  
**MA Financial Assurance**

**U003654567**  
**N/A**

**Site 4 of 5 in cluster P**

**Relative:**  
**Lower**

UST:

**Actual:**  
**16 ft.**

Facility:

Facility ID: 5851  
Owner Id: 5937  
Owner: SALEM OIL & GREASE COMPANY  
Owner Address: 60 GROVE ST  
Owner City,St,Zip: SALEM, MA 01970  
Telephone: Not reported  
Description: Not reported  
Facility address 2: Not reported  
Owner address 2: Not reported  
Latitude: 42.52188  
Longitude: -70.91096  
Contact name: Not reported  
Contact address1: Not reported  
Contact address2: Not reported  
Contact city: Not reported  
Contact state: Not reported  
Contact zip: Not reported  
Contact email: Not reported  
Update: 2008-05-29 00:00:00  
Update by: Not reported  
Fac status: CLOSED

Tank ID: 1  
**Tank Status: Tank Removed**  
Status Date: 09/23/1991  
Date Installed: Not reported  
Capacity: 8500.00000  
Contents: Bulk Heati  
Tank Usage: Not reported  
Tank Leak Detection: Not reported  
Pipe Leak Detection: Not reported  
Latitude: Not reported  
Longitude: Not reported  
Tank construct: Not reported  
Pipe construct: Not reported  
Ptype: Not reported  
Number of compartment: Not reported  
Pipe install date: Not reported  
Pipe leak install date: Not reported  
Submersible sump: N  
Submersible sump install date: Not reported  
Turbine sump: N  
Turbine sump sensor: N  
Intermediate sump: N  
Intermediate sump sensor: N

Map ID  
Direction  
Distance  
Elevation

MAP FINDINGS

Site

Database(s)

EDR ID Number  
EPA ID Number

**SALEM OIL & GREASE COMPANY (Continued)**

**U003654567**

Spill bucket installed date: Not reported  
Spill bucket sensor: N  
Overfill protect install: Not reported  
Overfill protect type: Not reported  
Automatic line leak detect: Not reported  
Tank corrosion type: Not reported  
Leak corrosion type: Not reported

Tank ID: 2  
**Tank Status: Tank Removed**  
Status Date: 10/23/1991  
Date Installed: Not reported  
Capacity: 5000.00000  
Contents: Bulk Heati  
Tank Usage: Not reported  
Tank Leak Detection: Not reported  
Pipe Leak Detection: Not reported  
Latitude: Not reported  
Longitude: Not reported  
Tank construct: Not reported  
Pipe construct: Not reported  
Ptype: Not reported  
Number of compartment: Not reported  
Pipe install date: Not reported  
Pipe leak install date: Not reported  
Submersible sump: N  
Submersible sump install date: Not reported  
Turbine sump: N  
Turbine sump sensor: N  
Intermediate sump: N  
Intermediate sump sensor: N  
Spill bucket installed date: Not reported  
Spill bucket sensor: N  
Overfill protect install: Not reported  
Overfill protect type: Not reported  
Automatic line leak detect: Not reported  
Tank corrosion type: Not reported  
Leak corrosion type: Not reported

Tank ID: 3  
**Tank Status: Tank Removed**  
Status Date: 05/22/2008  
Date Installed: Not reported  
Capacity: 2000.00000  
Contents: Bulk Heati  
Tank Usage: Not reported  
Tank Leak Detection: Not reported  
Pipe Leak Detection: Not reported  
Latitude: Not reported  
Longitude: Not reported  
Tank construct: Not reported  
Pipe construct: Not reported  
Ptype: Not reported  
Number of compartment: Not reported  
Pipe install date: Not reported

Map ID  
Direction  
Distance  
Elevation

MAP FINDINGS

Site

Database(s)

EDR ID Number  
EPA ID Number

**SALEM OIL & GREASE COMPANY (Continued)**

**U003654567**

Pipe leak install date: Not reported  
Submersible sump: N  
Submersible sump install date: Not reported  
Turbine sump: N  
Turbine sump sensor: N  
Intermediate sump: N  
Intermediate sump sensor: N  
Spill bucket installed date: Not reported  
Spill bucket sensor: N  
Overfill protect install: Not reported  
Overfill protect type: Not reported  
Automatic line leak detect: Not reported  
Tank corrosion type: Not reported  
Leak corrosion type: Not reported

**BROWNFIELDS 2:**

RTN: 3-0002131  
RAO Class: Not reported  
Other RTNs: Not reported  
Current Owner: Mrm Project Management Llc  
MCP Status: TIER 2  
AUL: Not reported  
COCs: Metals, PAHs  
Former Use: Tannery, Petroleum Storage & Other Industry  
Current Use: Proposed Commercial/Residential  
Total Acreage: 7.2

**MA Financial Assurance 2:**

Description: Not reported

**N82**  
**West**  
**1/4-1/2**  
**0.282 mi.**  
**1490 ft.**

**NO LOCATION AID**  
**11 WITCH WAY**  
**SALEM, MA**

**MA SHWS** **S106775751**  
**MA RELEASE** **N/A**

**Site 5 of 9 in cluster N**

**Relative:**  
**Higher**

**SHWS:**

**Actual:**  
**79 ft.**

Release Tracking Number/Current Status: 3-0023954 / RAO  
Release Town: SALEM  
Notification Date: 05/03/2004  
Category: TWO HR  
Associated ID: Not reported  
**Current Status:** **Response Action Outcome**  
Status Date: 12/09/2004  
Phase: Not reported  
Response Action Outcome: A2 - A permanent solution has been achieved. Contamination has not been reduced to background.  
Oil Or Haz Material: Hazardous Material  
Location Type: RESIDENTIAL  
Source: UNKNOWN

[Click here to access the MA DEP site for this facility:](#)

**Chemicals:**

Chemical: ARSENIC



Map ID  
Direction  
Distance  
Elevation

MAP FINDINGS

Site

Database(s)

EDR ID Number  
EPA ID Number

**NO LOCATION AID (Continued)**

**S106775751**

Quantity: 44.8 milligrams per kilogram

Actions:

Action Type: RAO - DEP Lead  
Action Status: RAO Statement Received  
Action Date: 12/9/2004  
Response Action Outcome: A permanent solution has been achieved. Contamination has not been reduced to background.

Action Type: Immediate Response Action - DEP Lead  
Action Status: Completion Statement Received  
Action Date: 12/9/2004  
Response Action Outcome: A permanent solution has been achieved. Contamination has not been reduced to background.

Action Type: Immediate Response Action - DEP Lead  
Action Status: Imminent Hazard Evaluation Received  
Action Date: 12/9/2004  
Response Action Outcome: A permanent solution has been achieved. Contamination has not been reduced to background.

Action Type: Release Disposition  
Action Status: Reportable Release under MGL 21E  
Action Date: 5/3/2004  
Response Action Outcome: A permanent solution has been achieved. Contamination has not been reduced to background.

Release:

Release Tracking Number/Current Status: 3-0023954 / RAO  
Primary ID: Not reported  
Official City: SALEM  
Notification: 05/03/2004  
Category: TWO HR  
Status Date: 12/09/2004  
Phase: Not reported  
Response Action Outcome: A2 - A permanent solution has been achieved. Contamination has not been reduced to background.  
Oil / Haz Material Type: Hazardous Material

[Click here to access the MA DEP site for this facility:](#)

Actions:

Action Type: RAO - DEP Lead  
Action Status: RAO Statement Received  
Action Date: 12/9/2004  
Response Action Outcome: A permanent solution has been achieved. Contamination has not been reduced to background.

Action Type: Immediate Response Action - DEP Lead  
Action Status: Completion Statement Received  
Action Date: 12/9/2004  
Response Action Outcome: A permanent solution has been achieved. Contamination has not been reduced to background.

Action Type: Immediate Response Action - DEP Lead  
Action Status: Imminent Hazard Evaluation Received

Map ID  
Direction  
Distance  
Elevation

MAP FINDINGS

Site

Database(s)

EDR ID Number  
EPA ID Number

**NO LOCATION AID (Continued)**

**S106775751**

Action Date: 12/9/2004  
Response Action Outcome: A permanent solution has been achieved. Contamination has not been reduced to background.

Action Type: Release Disposition  
Action Status: Reportable Release under MGL 21E  
Action Date: 5/3/2004  
Response Action Outcome: A permanent solution has been achieved. Contamination has not been reduced to background.

Chemicals:  
Chemical: ARSENIC  
Quantity: 44.8 milligrams per kilogram  
Location Type: RESIDENTIAL  
Source: UNKNOWN

**N83**  
**West**  
**1/4-1/2**  
**0.284 mi.**  
**1498 ft.**

**NO LOCATION AID**  
**2 PIONEER CIR**  
**SALEM, MA**

**MA SHWS** **S106512707**  
**MA RELEASE** **N/A**

**Site 6 of 9 in cluster N**

**Relative:**  
**Higher**  
**Actual:**  
**63 ft.**

SHWS:  
Release Tracking Number/Current Status: 3-0022705 / RAO  
Release Town: SALEM  
Notification Date: 05/03/2004  
Category: TWO HR  
Associated ID: Not reported  
**Current Status:** **Response Action Outcome**  
Status Date: 05/24/2004  
Phase: Not reported  
Response Action Outcome: B1 - Remedial actions have not been conducted because a level of No Significant Risk exists.  
  
Oil Or Haz Material: Hazardous Material  
Location Type: RESIDENTIAL  
Source: UNKNOWN

[Click here to access the MA DEP site for this facility:](#)

Chemicals:  
Chemical: ARSENIC  
Quantity: 51.5 milligrams per kilogram

Actions:  
Action Type: RAO - DEP Lead  
Action Status: RAO Statement Received  
Action Date: 5/24/2004  
Response Action Outcome: Remedial actions have not been conducted because a level of No Significant Risk exists.

Action Type: Release Disposition  
Action Status: Reportable Release under MGL 21E  
Action Date: 5/3/2004  
Response Action Outcome: Remedial actions have not been conducted because a level of No Significant Risk exists.

Map ID  
Direction  
Distance  
Elevation

MAP FINDINGS

Site

Database(s)

EDR ID Number  
EPA ID Number

**NO LOCATION AID (Continued)**

**S106512707**

Release:

Release Tracking Number/Current Status: 3-0022705 / RAO  
Primary ID: Not reported  
Official City: SALEM  
Notification: 05/03/2004  
Category: TWO HR  
Status Date: 05/24/2004  
Phase: Not reported  
Response Action Outcome: B1 - Remedial actions have not been conducted because a level of No Significant Risk exists.  
Oil / Haz Material Type: Hazardous Material

[Click here to access the MA DEP site for this facility:](#)

Actions:

Action Type: RAO - DEP Lead  
Action Status: RAO Statement Received  
Action Date: 5/24/2004  
Response Action Outcome: Remedial actions have not been conducted because a level of No Significant Risk exists.

Action Type: Release Disposition  
Action Status: Reportable Release under MGL 21E  
Action Date: 5/3/2004  
Response Action Outcome: Remedial actions have not been conducted because a level of No Significant Risk exists.

Chemicals:

Chemical: ARSENIC  
Quantity: 51.5 milligrams per kilogram  
Location Type: RESIDENTIAL  
Source: UNKNOWN

**N84**  
**West**  
**1/4-1/2**  
**0.284 mi.**  
**1500 ft.**

**NO LOCATION AID**  
**18 WITCH WAY**  
**SALEM, MA**  
**Site 7 of 9 in cluster N**

**MA SHWS** **S106775754**  
**MA RELEASE** **N/A**

**Relative:**  
**Higher**  
**Actual:**  
**72 ft.**

SHWS:

Release Tracking Number/Current Status: 3-0023957 / RAO  
Release Town: SALEM  
Notification Date: 05/03/2004  
Category: TWO HR  
Associated ID: Not reported  
**Current Status:** **Response Action Outcome**  
Status Date: 12/09/2004  
Phase: Not reported  
Response Action Outcome: A2 - A permanent solution has been achieved. Contamination has not been reduced to background.  
Oil Or Haz Material: Hazardous Material  
Location Type: RESIDENTIAL  
Source: UNKNOWN

[Click here to access the MA DEP site for this facility:](#)

Map ID  
Direction  
Distance  
Elevation

MAP FINDINGS

Site

Database(s)

EDR ID Number  
EPA ID Number

**NO LOCATION AID (Continued)**

**S106775754**

Chemicals:

Chemical:

ARSENIC

Quantity:

46.1 milligrams per kilogram

Actions:

Action Type:

Immediate Response Action - DEP Lead

Action Status:

Completion Statement Received

Action Date:

12/9/2004

Response Action Outcome:

A permanent solution has been achieved. Contamination has not been reduced to background.

Action Type:

Immediate Response Action - DEP Lead

Action Status:

Imminent Hazard Evaluation Received

Action Date:

12/9/2004

Response Action Outcome:

A permanent solution has been achieved. Contamination has not been reduced to background.

Action Type:

RAO - DEP Lead

Action Status:

RAO Statement Received

Action Date:

12/9/2004

Response Action Outcome:

A permanent solution has been achieved. Contamination has not been reduced to background.

Action Type:

Release Disposition

Action Status:

Reportable Release under MGL 21E

Action Date:

5/3/2004

Response Action Outcome:

A permanent solution has been achieved. Contamination has not been reduced to background.

Release:

Release Tracking Number/Current Status: 3-0023957 / RAO

Primary ID:

Not reported

Official City:

SALEM

Notification:

05/03/2004

Category:

TWO HR

Status Date:

12/09/2004

Phase:

Not reported

Response Action Outcome:

A2 - A permanent solution has been achieved. Contamination has not been reduced to background.

Oil / Haz Material Type:

Hazardous Material

[Click here to access the MA DEP site for this facility:](#)

Actions:

Action Type:

Immediate Response Action - DEP Lead

Action Status:

Completion Statement Received

Action Date:

12/9/2004

Response Action Outcome:

A permanent solution has been achieved. Contamination has not been reduced to background.

Action Type:

Immediate Response Action - DEP Lead

Action Status:

Imminent Hazard Evaluation Received

Action Date:

12/9/2004

Response Action Outcome:

A permanent solution has been achieved. Contamination has not been reduced to background.

Map ID  
Direction  
Distance  
Elevation

MAP FINDINGS

Site

Database(s)

EDR ID Number  
EPA ID Number

**NO LOCATION AID (Continued)**

**S106775754**

Action Type: RAO - DEP Lead  
Action Status: RAO Statement Received  
Action Date: 12/9/2004  
Response Action Outcome: A permanent solution has been achieved. Contamination has not been reduced to background.

Action Type: Release Disposition  
Action Status: Reportable Release under MGL 21E  
Action Date: 5/3/2004  
Response Action Outcome: A permanent solution has been achieved. Contamination has not been reduced to background.

Chemicals:  
Chemical: ARSENIC  
Quantity: 46.1 milligrams per kilogram  
Location Type: RESIDENTIAL  
Source: UNKNOWN

**N85**  
**West**  
**1/4-1/2**  
**0.287 mi.**  
**1513 ft.**

**NO LOCATION AID**  
**13 PURITAN RD**  
**SALEM, MA**  
**Site 8 of 9 in cluster N**

**MA SHWS** **S106775745**  
**MA RELEASE** **N/A**

**Relative:**  
**Higher**  
**Actual:**  
**68 ft.**

SHWS:  
Release Tracking Number/Current Status: 3-0023948 / RAO  
Release Town: SALEM  
Notification Date: 05/03/2004  
Category: TWO HR  
Associated ID: Not reported  
**Current Status:** **Response Action Outcome**  
Status Date: 12/09/2004  
Phase: Not reported  
Response Action Outcome: A2 - A permanent solution has been achieved. Contamination has not been reduced to background.  
Oil Or Haz Material: Hazardous Material  
Location Type: RESIDENTIAL  
Source: UNKNOWN

[Click here to access the MA DEP site for this facility:](#)

Chemicals:  
Chemical: ARSENIC  
Quantity: 53.3 milligrams per kilogram

Actions:  
Action Type: Immediate Response Action - DEP Lead  
Action Status: Completion Statement Received  
Action Date: 12/9/2004  
Response Action Outcome: A permanent solution has been achieved. Contamination has not been reduced to background.

Action Type: Immediate Response Action - DEP Lead  
Action Status: Imminent Hazard Evaluation Received  
Action Date: 12/9/2004  
Response Action Outcome: A permanent solution has been achieved. Contamination has not been

Map ID  
Direction  
Distance  
Elevation

MAP FINDINGS

Site

Database(s)

EDR ID Number  
EPA ID Number

**NO LOCATION AID (Continued)**

**S106775745**

reduced to background.

Action Type: RAO - DEP Lead  
Action Status: RAO Statement Received  
Action Date: 12/9/2004  
Response Action Outcome: A permanent solution has been achieved. Contamination has not been reduced to background.

Action Type: Release Disposition  
Action Status: Reportable Release under MGL 21E  
Action Date: 5/3/2004  
Response Action Outcome: A permanent solution has been achieved. Contamination has not been reduced to background.

**Release:**

Release Tracking Number/Current Status: 3-0023948 / RAO  
Primary ID: Not reported  
Official City: SALEM  
Notification: 05/03/2004  
Category: TWO HR  
Status Date: 12/09/2004  
Phase: Not reported  
Response Action Outcome: A2 - A permanent solution has been achieved. Contamination has not been reduced to background.  
Oil / Haz Material Type: Hazardous Material

[Click here to access the MA DEP site for this facility:](#)

**Actions:**

Action Type: Immediate Response Action - DEP Lead  
Action Status: Completion Statement Received  
Action Date: 12/9/2004  
Response Action Outcome: A permanent solution has been achieved. Contamination has not been reduced to background.

Action Type: Immediate Response Action - DEP Lead  
Action Status: Imminent Hazard Evaluation Received  
Action Date: 12/9/2004  
Response Action Outcome: A permanent solution has been achieved. Contamination has not been reduced to background.

Action Type: RAO - DEP Lead  
Action Status: RAO Statement Received  
Action Date: 12/9/2004  
Response Action Outcome: A permanent solution has been achieved. Contamination has not been reduced to background.

Action Type: Release Disposition  
Action Status: Reportable Release under MGL 21E  
Action Date: 5/3/2004  
Response Action Outcome: A permanent solution has been achieved. Contamination has not been reduced to background.

**Chemicals:**

Chemical: ARSENIC

Map ID  
Direction  
Distance  
Elevation

MAP FINDINGS

Site

Database(s)

EDR ID Number  
EPA ID Number

**NO LOCATION AID (Continued)**

**S106775745**

Quantity: 53.3 milligrams per kilogram  
Location Type: RESIDENTIAL  
Source: UNKNOWN

**86**  
**South**  
**1/4-1/2**  
**0.288 mi.**  
**1523 ft.**

**TECHNICAL DATA**  
**100 HIGHLAND AVE**  
**SALEM, MA 01970**

**MA SHWS** **S100041946**  
**MA RELEASE** **N/A**

**Relative:**  
**Higher**  
**Actual:**  
**67 ft.**

SHWS:  
Release Tracking Number/Current Status: 3-0000184 / PENNFA  
Release Town: SALEM  
Notification Date: 01/15/1987  
Category: NONE  
Associated ID: Not reported  
**Current Status: Pending No Further Action**  
Status Date: 07/28/1995  
Phase: Not reported  
Response Action Outcome: -  
Oil Or Haz Material: Not reported

[Click here to access the MA DEP site for this facility:](#)

Chemicals:  
Chemical: UNKNOWN  
Quantity: Not reported

Actions:  
Action Type: Release Disposition  
Action Status: Valid Transition Site  
Action Date: 1/15/1987  
Response Action Outcome: Not reported

Action Type: Compliance and Enforcement Action  
Action Status: RFI  
Action Date: 4/20/1994  
Response Action Outcome: Not reported

Action Type: TREGS  
Action Status: PENNFA  
Action Date: 7/28/1995  
Response Action Outcome: Not reported

Release:  
Release Tracking Number/Current Status: 3-0000184 / PENNFA  
Primary ID: Not reported  
Official City: SALEM  
Notification: 01/15/1987  
Category: NONE  
Status Date: 07/28/1995  
Phase: Not reported  
Response Action Outcome: -  
Oil / Haz Material Type: Not reported

Map ID  
Direction  
Distance  
Elevation

MAP FINDINGS

Site

Database(s)

EDR ID Number  
EPA ID Number

**TECHNICAL DATA (Continued)**

**S100041946**

[Click here to access the MA DEP site for this facility:](#)

**Actions:**

Action Type: Release Disposition  
Action Status: Valid Transition Site  
Action Date: 1/15/1987  
Response Action Outcome: Not reported

Action Type: Compliance and Enforcement Action  
Action Status: RFI  
Action Date: 4/20/1994  
Response Action Outcome: Not reported

Action Type: TREGS  
Action Status: PENNFA  
Action Date: 7/28/1995  
Response Action Outcome: Not reported

**Chemicals:**

Chemical: UNKNOWN  
Quantity: Not reported

**O87**  
**West**  
**1/4-1/2**  
**0.289 mi.**  
**1527 ft.**

**NO LOCATION AID**  
**3 GALLOWS CIR**  
**SALEM, MA**  
**Site 3 of 5 in cluster O**

**MA SHWS** **S106512703**  
**MA RELEASE** **N/A**

**Relative:**  
**Higher**

**Actual:**  
**89 ft.**

**SHWS:**

Release Tracking Number/Current Status: 3-0022701 / RAO  
Release Town: SALEM  
Notification Date: 05/03/2004  
Category: TWO HR  
Associated ID: Not reported  
**Current Status:** **Response Action Outcome**  
Status Date: 05/24/2004  
Phase: Not reported  
Response Action Outcome: B1 - Remedial actions have not been conducted because a level of No Significant Risk exists.  
Oil Or Haz Material: Hazardous Material  
Location Type: RESIDENTIAL  
Source: UNKNOWN

[Click here to access the MA DEP site for this facility:](#)

**Chemicals:**

Chemical: ARSENIC  
Quantity: 31.4 milligrams per kilogram  
Chemical: CHROMIUM  
Quantity: 294 milligrams per kilogram

**Actions:**

Action Type: RAO - DEP Lead  
Action Status: RAO Statement Received  
Action Date: 5/24/2004  
Response Action Outcome: Remedial actions have not been conducted because a level of No



Map ID  
Direction  
Distance  
Elevation

MAP FINDINGS

Site

Database(s)

EDR ID Number  
EPA ID Number

**NO LOCATION AID (Continued)**

**S106512703**

Significant Risk exists.

Action Type:	Release Disposition
Action Status:	Reportable Release under MGL 21E
Action Date:	5/3/2004
Response Action Outcome:	Remedial actions have not been conducted because a level of No Significant Risk exists.

Release:

Release Tracking Number/Current Status:	3-0022701 / RAO
Primary ID:	Not reported
Official City:	SALEM
Notification:	05/03/2004
Category:	TWO HR
Status Date:	05/24/2004
Phase:	Not reported
Response Action Outcome:	B1 - Remedial actions have not been conducted because a level of No Significant Risk exists.
Oil / Haz Material Type:	Hazardous Material

[Click here to access the MA DEP site for this facility:](#)

Actions:

Action Type:	RAO - DEP Lead
Action Status:	RAO Statement Received
Action Date:	5/24/2004
Response Action Outcome:	Remedial actions have not been conducted because a level of No Significant Risk exists.

Action Type:	Release Disposition
Action Status:	Reportable Release under MGL 21E
Action Date:	5/3/2004
Response Action Outcome:	Remedial actions have not been conducted because a level of No Significant Risk exists.

Chemicals:

Chemical:	ARSENIC
Quantity:	31.4 milligrams per kilogram
Chemical:	CHROMIUM
Quantity:	294 milligrams per kilogram
Location Type:	RESIDENTIAL
Source:	UNKNOWN

**N88**  
**West**  
**1/4-1/2**  
**0.295 mi.**  
**1557 ft.**

**NO LOCATION AID**  
**13 WITCH WAY**  
**SALEM, MA**  
**Site 9 of 9 in cluster N**

**MA SHWS** **S106775752**  
**MA RELEASE** **N/A**

**Relative:**  
**Higher**  
**Actual:**  
**78 ft.**

SHWS:	
Release Tracking Number/Current Status:	3-0023955 / RAO
Release Town:	SALEM
Notification Date:	05/03/2004
Category:	TWO HR
Associated ID:	Not reported

Map ID  
Direction  
Distance  
Elevation

MAP FINDINGS

Site

Database(s)

EDR ID Number  
EPA ID Number

**NO LOCATION AID (Continued)**

**S106775752**

**Current Status:**

Status Date:

Phase:

Response Action Outcome:

Oil Or Haz Material:

Location Type:

Source:

**Response Action Outcome**

12/09/2004

Not reported

A2 - A permanent solution has been achieved. Contamination has not been reduced to background.

Hazardous Material

RESIDENTIAL

UNKNOWN

[Click here to access the MA DEP site for this facility:](#)

**Chemicals:**

Chemical:

Quantity:

ARSENIC

59.3 milligrams per kilogram

**Actions:**

Action Type:

Action Status:

Action Date:

Response Action Outcome:

Immediate Response Action - DEP Lead

Imminent Hazard Evaluation Received

12/9/2004

A permanent solution has been achieved. Contamination has not been reduced to background.

Action Type:

Action Status:

Action Date:

Response Action Outcome:

RAO - DEP Lead

RAO Statement Received

12/9/2004

A permanent solution has been achieved. Contamination has not been reduced to background.

Action Type:

Action Status:

Action Date:

Response Action Outcome:

Immediate Response Action - DEP Lead

Completion Statement Received

12/9/2004

A permanent solution has been achieved. Contamination has not been reduced to background.

Action Type:

Action Status:

Action Date:

Response Action Outcome:

Release Disposition

Reportable Release under MGL 21E

5/3/2004

A permanent solution has been achieved. Contamination has not been reduced to background.

**Release:**

Release Tracking Number/Current Status: 3-0023955 / RAO

Primary ID:

Official City:

Notification:

Category:

Status Date:

Phase:

Response Action Outcome:

Oil / Haz Material Type:

Not reported

SALEM

05/03/2004

TWO HR

12/09/2004

Not reported

A2 - A permanent solution has been achieved. Contamination has not been reduced to background.

Hazardous Material

[Click here to access the MA DEP site for this facility:](#)

Map ID  
Direction  
Distance  
Elevation

MAP FINDINGS

Site

Database(s)

EDR ID Number  
EPA ID Number

**NO LOCATION AID (Continued)**

**S106775752**

Actions:

Action Type: Immediate Response Action - DEP Lead  
Action Status: Imminent Hazard Evaluation Received  
Action Date: 12/9/2004  
Response Action Outcome: A permanent solution has been achieved. Contamination has not been reduced to background.

Action Type: RAO - DEP Lead  
Action Status: RAO Statement Received  
Action Date: 12/9/2004  
Response Action Outcome: A permanent solution has been achieved. Contamination has not been reduced to background.

Action Type: Immediate Response Action - DEP Lead  
Action Status: Completion Statement Received  
Action Date: 12/9/2004  
Response Action Outcome: A permanent solution has been achieved. Contamination has not been reduced to background.

Action Type: Release Disposition  
Action Status: Reportable Release under MGL 21E  
Action Date: 5/3/2004  
Response Action Outcome: A permanent solution has been achieved. Contamination has not been reduced to background.

Chemicals:

Chemical: ARSENIC  
Quantity: 59.3 milligrams per kilogram  
Location Type: RESIDENTIAL  
Source: UNKNOWN

89  
ESE  
1/4-1/2  
0.296 mi.  
1561 ft.

**CORNER OF CALABRESE STREET  
34 JACKSON ST  
SALEM, MA 01970**

**MA SHWS S104545747  
MA RELEASE N/A**

Relative:  
Lower

SHWS:

Release Tracking Number/Current Status: 3-0014477 / RAO  
Release Town: SALEM  
Notification Date: 11/04/1996  
Category: 120 DY  
Associated ID: Not reported  
**Current Status: Response Action Outcome**  
Status Date: 10/30/1997  
Phase: PHASE II  
Response Action Outcome: A2 - A permanent solution has been achieved. Contamination has not been reduced to background.  
Oil Or Haz Material: Hazardous Material

[Click here to access the MA DEP site for this facility:](#)

Chemicals:

Chemical: XYLENE  
Quantity: 21720 parts per billion

Map ID  
Direction  
Distance  
Elevation

MAP FINDINGS

Site

Database(s)

EDR ID Number  
EPA ID Number

**CORNER OF CALABRESE STREET (Continued)**

**S104545747**

Chemical: BENZENE  
Quantity: 1240 parts per billion  
Chemical: TOLUENE  
Quantity: 11000 parts per billion  
Chemical: METHYL TERT-BUTYL ETHER  
Quantity: 3270 parts per billion  
Chemical: NAPHTHALENE  
Quantity: 27900 parts per billion  
Chemical: NAPHTHALENE  
Quantity: 3600 parts per billion

**Actions:**

Action Type: Response Action Outcome - RAO  
Action Status: RAO Statement Received  
Action Date: 10/30/1997  
Response Action Outcome: A permanent solution has been achieved. Contamination has not been reduced to background.

Action Type: Response Action Outcome - RAO  
Action Status: Fee Received - FMCRA Use Only  
Action Date: 11/3/1997  
Response Action Outcome: A permanent solution has been achieved. Contamination has not been reduced to background.

Action Type: Release Disposition  
Action Status: Reportable Release under MGL 21E  
Action Date: 11/4/1996  
Response Action Outcome: A permanent solution has been achieved. Contamination has not been reduced to background.

Action Type: RNF  
Action Status: Reportable Release under MGL 21E  
Action Date: 11/4/1996  
Response Action Outcome: A permanent solution has been achieved. Contamination has not been reduced to background.

Action Type: A Notice sent to a Potentially Responsible Party (PRP)  
Action Status: A MassDEP piece of correspondence was issued (approvals, NORs, etc.  
Action Date: 12/23/1996  
Response Action Outcome: A permanent solution has been achieved. Contamination has not been reduced to background.

Action Type: Phase 1  
Action Status: Completion Statement Received  
Action Date: 7/25/1997  
Response Action Outcome: A permanent solution has been achieved. Contamination has not been reduced to background.

**Release:**

Release Tracking Number/Current Status: 3-0014477 / RAO  
Primary ID: Not reported  
Official City: SALEM  
Notification: 11/04/1996  
Category: 120 DY  
Status Date: 10/30/1997  
Phase: PHASE II

Map ID  
Direction  
Distance  
Elevation

MAP FINDINGS

Site

Database(s)

EDR ID Number  
EPA ID Number

**CORNER OF CALABRESE STREET (Continued)**

**S104545747**

Response Action Outcome: A2 - A permanent solution has been achieved. Contamination has not been reduced to background.  
Oil / Haz Material Type: Hazardous Material

[Click here to access the MA DEP site for this facility:](#)

**Actions:**

Action Type: Response Action Outcome - RAO  
Action Status: RAO Statement Received  
Action Date: 10/30/1997  
Response Action Outcome: A permanent solution has been achieved. Contamination has not been reduced to background.

Action Type: Response Action Outcome - RAO  
Action Status: Fee Received - FMCRA Use Only  
Action Date: 11/3/1997  
Response Action Outcome: A permanent solution has been achieved. Contamination has not been reduced to background.

Action Type: Release Disposition  
Action Status: Reportable Release under MGL 21E  
Action Date: 11/4/1996  
Response Action Outcome: A permanent solution has been achieved. Contamination has not been reduced to background.

Action Type: RNF  
Action Status: Reportable Release under MGL 21E  
Action Date: 11/4/1996  
Response Action Outcome: A permanent solution has been achieved. Contamination has not been reduced to background.

Action Type: A Notice sent to a Potentially Responsible Party (PRP)  
Action Status: A MassDEP piece of correspondence was issued (approvals, NORs, etc.  
Action Date: 12/23/1996  
Response Action Outcome: A permanent solution has been achieved. Contamination has not been reduced to background.

Action Type: Phase 1  
Action Status: Completion Statement Received  
Action Date: 7/25/1997  
Response Action Outcome: A permanent solution has been achieved. Contamination has not been reduced to background.

**Chemicals:**

Chemical: XYLENE  
Quantity: 21720 parts per billion  
Chemical: BENZENE  
Quantity: 1240 parts per billion  
Chemical: TOLUENE  
Quantity: 11000 parts per billion  
Chemical: METHYL TERT-BUTYL ETHER  
Quantity: 3270 parts per billion  
Chemical: NAPHTHALENE  
Quantity: 27900 parts per billion  
Chemical: NAPHTHALENE  
Quantity: 3600 parts per billion

Map ID  
Direction  
Distance  
Elevation

MAP FINDINGS

Site

Database(s)

EDR ID Number  
EPA ID Number

**Q90**  
**WNW**  
**1/4-1/2**  
**0.298 mi.**  
**1573 ft.**

**NO LOCATION AID**  
**3 WITCHCRAFT RD**  
**SALEM, MA**

**Site 1 of 9 in cluster Q**

**MA SHWS** **S106775756**  
**MA RELEASE** **N/A**

**Relative:**  
**Higher**

**Actual:**  
**57 ft.**

SHWS:

Release Tracking Number/Current Status: 3-0023959 / RAO

Release Town: SALEM

Notification Date: 05/03/2004

Category: TWO HR

Associated ID: Not reported

**Current Status:** **Response Action Outcome**

Status Date: 12/09/2004

Phase: Not reported

Response Action Outcome: A2 - A permanent solution has been achieved. Contamination has not been reduced to background.

Oil Or Haz Material: Hazardous Material

Location Type: RESIDENTIAL

Source: UNKNOWN

[Click here to access the MA DEP site for this facility:](#)

Chemicals:

Chemical: CHROMIUM

Quantity: 1160 milligrams per kilogram

Chemical: ARSENIC

Quantity: 555 milligrams per kilogram

Actions:

Action Type: RAO - DEP Lead

Action Status: RAO Statement Received

Action Date: 12/9/2004

Response Action Outcome: A permanent solution has been achieved. Contamination has not been reduced to background.

Action Type: Immediate Response Action - DEP Lead

Action Status: Imminent Hazard Evaluation Received

Action Date: 12/9/2004

Response Action Outcome: A permanent solution has been achieved. Contamination has not been reduced to background.

Action Type: Immediate Response Action - DEP Lead

Action Status: Completion Statement Received

Action Date: 12/9/2004

Response Action Outcome: A permanent solution has been achieved. Contamination has not been reduced to background.

Action Type: Release Disposition

Action Status: Reportable Release under MGL 21E

Action Date: 5/3/2004

Response Action Outcome: A permanent solution has been achieved. Contamination has not been reduced to background.

Release:

Release Tracking Number/Current Status: 3-0023959 / RAO

Primary ID: Not reported

Map ID  
Direction  
Distance  
Elevation

MAP FINDINGS

Site

Database(s)

EDR ID Number  
EPA ID Number

**NO LOCATION AID (Continued)**

**S106775756**

Official City: SALEM  
Notification: 05/03/2004  
Category: TWO HR  
Status Date: 12/09/2004  
Phase: Not reported  
Response Action Outcome: A2 - A permanent solution has been achieved. Contamination has not been reduced to background.  
Oil / Haz Material Type: Hazardous Material

Click here to access the MA DEP site for this facility:

**Actions:**

Action Type: RAO - DEP Lead  
Action Status: RAO Statement Received  
Action Date: 12/9/2004  
Response Action Outcome: A permanent solution has been achieved. Contamination has not been reduced to background.

Action Type: Immediate Response Action - DEP Lead  
Action Status: Imminent Hazard Evaluation Received  
Action Date: 12/9/2004  
Response Action Outcome: A permanent solution has been achieved. Contamination has not been reduced to background.

Action Type: Immediate Response Action - DEP Lead  
Action Status: Completion Statement Received  
Action Date: 12/9/2004  
Response Action Outcome: A permanent solution has been achieved. Contamination has not been reduced to background.

Action Type: Release Disposition  
Action Status: Reportable Release under MGL 21E  
Action Date: 5/3/2004  
Response Action Outcome: A permanent solution has been achieved. Contamination has not been reduced to background.

**Chemicals:**

Chemical: CHROMIUM  
Quantity: 1160 milligrams per kilogram  
Chemical: ARSENIC  
Quantity: 555 milligrams per kilogram  
Location Type: RESIDENTIAL  
Source: UNKNOWN

**Q91**  
**WNW**  
**1/4-1/2**  
**0.302 mi.**  
**1596 ft.**

**NO LOCATION AID**  
**5 WITCHCRAFT RD**  
**SALEM, MA**  
**Site 2 of 9 in cluster Q**

**MA SHWS** **S106775757**  
**MA RELEASE** **N/A**

**Relative:**  
**Higher**

**SHWS:**

**Actual:**  
**55 ft.**

Release Tracking Number/Current Status: 3-0023960 / RAO  
Release Town: SALEM  
Notification Date: 05/03/2004  
Category: TWO HR  
Associated ID: Not reported  
**Current Status: Response Action Outcome**

Map ID  
Direction  
Distance  
Elevation

MAP FINDINGS

Site

Database(s)

EDR ID Number  
EPA ID Number

**NO LOCATION AID (Continued)**

**S106775757**

Status Date: 12/09/2004  
Phase: Not reported  
Response Action Outcome: A2 - A permanent solution has been achieved. Contamination has not been reduced to background.  
Oil Or Haz Material: Hazardous Material  
Location Type: RESIDENTIAL  
Source: UNKNOWN

[Click here to access the MA DEP site for this facility:](#)

**Chemicals:**

Chemical: ARSENIC  
Quantity: 118 milligrams per kilogram

**Actions:**

Action Type: RAO - DEP Lead  
Action Status: RAO Statement Received  
Action Date: 12/9/2004  
Response Action Outcome: A permanent solution has been achieved. Contamination has not been reduced to background.

Action Type: Immediate Response Action - DEP Lead  
Action Status: Imminent Hazard Evaluation Received  
Action Date: 12/9/2004  
Response Action Outcome: A permanent solution has been achieved. Contamination has not been reduced to background.

Action Type: Immediate Response Action - DEP Lead  
Action Status: Completion Statement Received  
Action Date: 12/9/2004  
Response Action Outcome: A permanent solution has been achieved. Contamination has not been reduced to background.

Action Type: Release Disposition  
Action Status: Reportable Release under MGL 21E  
Action Date: 5/3/2004  
Response Action Outcome: A permanent solution has been achieved. Contamination has not been reduced to background.

**Release:**

Release Tracking Number/Current Status: 3-0023960 / RAO  
Primary ID: Not reported  
Official City: SALEM  
Notification: 05/03/2004  
Category: TWO HR  
Status Date: 12/09/2004  
Phase: Not reported  
Response Action Outcome: A2 - A permanent solution has been achieved. Contamination has not been reduced to background.  
Oil / Haz Material Type: Hazardous Material

[Click here to access the MA DEP site for this facility:](#)

**Actions:**



Map ID  
Direction  
Distance  
Elevation

MAP FINDINGS

Site

Database(s)

EDR ID Number  
EPA ID Number

**NO LOCATION AID (Continued)**

**S106775757**

Action Type: RAO - DEP Lead  
Action Status: RAO Statement Received  
Action Date: 12/9/2004  
Response Action Outcome: A permanent solution has been achieved. Contamination has not been reduced to background.

Action Type: Immediate Response Action - DEP Lead  
Action Status: Imminent Hazard Evaluation Received  
Action Date: 12/9/2004  
Response Action Outcome: A permanent solution has been achieved. Contamination has not been reduced to background.

Action Type: Immediate Response Action - DEP Lead  
Action Status: Completion Statement Received  
Action Date: 12/9/2004  
Response Action Outcome: A permanent solution has been achieved. Contamination has not been reduced to background.

Action Type: Release Disposition  
Action Status: Reportable Release under MGL 21E  
Action Date: 5/3/2004  
Response Action Outcome: A permanent solution has been achieved. Contamination has not been reduced to background.

Chemicals:  
Chemical: ARSENIC  
Quantity: 118 milligrams per kilogram  
Location Type: RESIDENTIAL  
Source: UNKNOWN

**O92**  
**West**  
**1/4-1/2**  
**0.302 mi.**  
**1597 ft.**

**NO LOCATION AID**  
**21 PURITAN RD**  
**SALEM, MA**  
**Site 4 of 5 in cluster O**

**MA SHWS** **S106775747**  
**MA RELEASE** **N/A**

**Relative:**  
**Higher**  
**Actual:**  
**81 ft.**

SHWS:  
Release Tracking Number/Current Status: 3-0023950 / RAO  
Release Town: SALEM  
Notification Date: 05/03/2004  
Category: TWO HR  
Associated ID: Not reported  
**Current Status:** **Response Action Outcome**  
Status Date: 12/09/2004  
Phase: Not reported  
Response Action Outcome: A2 - A permanent solution has been achieved. Contamination has not been reduced to background.  
Oil Or Haz Material: Hazardous Material  
Location Type: RESIDENTIAL  
Source: UNKNOWN

[Click here to access the MA DEP site for this facility:](#)

Chemicals:  
Chemical: ARSENIC  
Quantity: 230 milligrams per kilogram

Map ID  
Direction  
Distance  
Elevation

MAP FINDINGS

Site

Database(s)

EDR ID Number  
EPA ID Number

**NO LOCATION AID (Continued)**

**S106775747**

Chemical: ARSENIC  
Quantity: Not reported

**Actions:**

Action Type: RAO - DEP Lead  
Action Status: RAO Statement Received  
Action Date: 12/9/2004  
Response Action Outcome: A permanent solution has been achieved. Contamination has not been reduced to background.

Action Type: Immediate Response Action - DEP Lead  
Action Status: Imminent Hazard Evaluation Received  
Action Date: 12/9/2004  
Response Action Outcome: A permanent solution has been achieved. Contamination has not been reduced to background.

Action Type: Immediate Response Action - DEP Lead  
Action Status: Completion Statement Received  
Action Date: 12/9/2004  
Response Action Outcome: A permanent solution has been achieved. Contamination has not been reduced to background.

Action Type: Release Disposition  
Action Status: Reportable Release under MGL 21E  
Action Date: 5/3/2004  
Response Action Outcome: A permanent solution has been achieved. Contamination has not been reduced to background.

**Release:**

Release Tracking Number/Current Status: 3-0023950 / RAO  
Primary ID: Not reported  
Official City: SALEM  
Notification: 05/03/2004  
Category: TWO HR  
Status Date: 12/09/2004  
Phase: Not reported  
Response Action Outcome: A2 - A permanent solution has been achieved. Contamination has not been reduced to background.  
Oil / Haz Material Type: Hazardous Material

[Click here to access the MA DEP site for this facility:](#)

**Actions:**

Action Type: RAO - DEP Lead  
Action Status: RAO Statement Received  
Action Date: 12/9/2004  
Response Action Outcome: A permanent solution has been achieved. Contamination has not been reduced to background.

Action Type: Immediate Response Action - DEP Lead  
Action Status: Imminent Hazard Evaluation Received  
Action Date: 12/9/2004  
Response Action Outcome: A permanent solution has been achieved. Contamination has not been reduced to background.

Action Type: Immediate Response Action - DEP Lead

Map ID  
Direction  
Distance  
Elevation

MAP FINDINGS

Site

Database(s)

EDR ID Number  
EPA ID Number

**NO LOCATION AID (Continued)**

**S106775747**

Action Status: Completion Statement Received  
Action Date: 12/9/2004  
Response Action Outcome: A permanent solution has been achieved. Contamination has not been reduced to background.

Action Type: Release Disposition  
Action Status: Reportable Release under MGL 21E  
Action Date: 5/3/2004  
Response Action Outcome: A permanent solution has been achieved. Contamination has not been reduced to background.

Chemicals:  
Chemical: ARSENIC  
Quantity: 230 milligrams per kilogram  
Chemical: ARSENIC  
Quantity: Not reported  
Location Type: RESIDENTIAL  
Source: UNKNOWN

**Q93**  
**WNW**  
**1/4-1/2**  
**0.303 mi.**  
**1601 ft.**

**NO LOCATION AID**  
**1 WITCHCRAFT RD**  
**SALEM, MA**

**MA SHWS** **S106775755**  
**MA RELEASE** **N/A**

**Site 3 of 9 in cluster Q**

**Relative:**  
**Higher**

**Actual:**  
**58 ft.**

SHWS:  
Release Tracking Number/Current Status: 3-0023958 / RAO  
Release Town: SALEM  
Notification Date: 05/03/2004  
Category: TWO HR  
Associated ID: Not reported  
**Current Status:** **Response Action Outcome**  
Status Date: 12/09/2004  
Phase: Not reported  
Response Action Outcome: A2 - A permanent solution has been achieved. Contamination has not been reduced to background.  
  
Oil Or Haz Material: Hazardous Material  
Location Type: RESIDENTIAL  
Source: UNKNOWN

[Click here to access the MA DEP site for this facility:](#)

Chemicals:  
Chemical: ARSENIC  
Quantity: 503 milligrams per kilogram

Actions:  
Action Type: Immediate Response Action - DEP Lead  
Action Status: Completion Statement Received  
Action Date: 12/9/2004  
Response Action Outcome: A permanent solution has been achieved. Contamination has not been reduced to background.

Action Type: Immediate Response Action - DEP Lead  
Action Status: Imminent Hazard Evaluation Received  
Action Date: 12/9/2004

Map ID  
Direction  
Distance  
Elevation

MAP FINDINGS

Site

Database(s)

EDR ID Number  
EPA ID Number

**NO LOCATION AID (Continued)**

**S106775755**

Response Action Outcome: A permanent solution has been achieved. Contamination has not been reduced to background.

Action Type: RAO - DEP Lead  
Action Status: RAO Statement Received  
Action Date: 12/9/2004

Response Action Outcome: A permanent solution has been achieved. Contamination has not been reduced to background.

Action Type: Release Disposition  
Action Status: Reportable Release under MGL 21E  
Action Date: 5/3/2004

Response Action Outcome: A permanent solution has been achieved. Contamination has not been reduced to background.

**Release:**

Release Tracking Number/Current Status: 3-0023958 / RAO

Primary ID: Not reported

Official City: SALEM

Notification: 05/03/2004

Category: TWO HR

Status Date: 12/09/2004

Phase: Not reported

Response Action Outcome: A2 - A permanent solution has been achieved. Contamination has not been reduced to background.

Oil / Haz Material Type: Hazardous Material

[Click here to access the MA DEP site for this facility:](#)

**Actions:**

Action Type: Immediate Response Action - DEP Lead  
Action Status: Completion Statement Received  
Action Date: 12/9/2004  
Response Action Outcome: A permanent solution has been achieved. Contamination has not been reduced to background.

Action Type: Immediate Response Action - DEP Lead  
Action Status: Imminent Hazard Evaluation Received  
Action Date: 12/9/2004  
Response Action Outcome: A permanent solution has been achieved. Contamination has not been reduced to background.

Action Type: RAO - DEP Lead  
Action Status: RAO Statement Received  
Action Date: 12/9/2004  
Response Action Outcome: A permanent solution has been achieved. Contamination has not been reduced to background.

Action Type: Release Disposition  
Action Status: Reportable Release under MGL 21E  
Action Date: 5/3/2004  
Response Action Outcome: A permanent solution has been achieved. Contamination has not been reduced to background.

Map ID  
Direction  
Distance  
Elevation

MAP FINDINGS

Site

Database(s)

EDR ID Number  
EPA ID Number

**NO LOCATION AID (Continued)**

**S106775755**

Chemicals:

Chemical: ARSENIC  
Quantity: 503 milligrams per kilogram  
Location Type: RESIDENTIAL  
Source: UNKNOWN

**R94**  
**NE**  
**1/4-1/2**  
**0.305 mi.**  
**1608 ft.**

**FLINT ST 500 FT EAST OF BOSTON ST**  
**BRIDGE ST**  
**SALEM, MA 01970**

**MA SHWS** **S109489378**  
**MA RELEASE** **N/A**

**Site 1 of 2 in cluster R**

**Relative:**  
**Lower**

SHWS:

**Actual:**  
**16 ft.**

Release Tracking Number/Current Status: 3-0018192 / RAO  
Release Town: SALEM  
Notification Date: 04/13/1999  
Category: TWO HR  
Associated ID: Not reported  
**Current Status:** **Response Action Outcome**  
Status Date: 06/11/1999  
Phase: Not reported  
Response Action Outcome: A1 - A permanent solution has been achieved. Contamination has been reduced to background or a threat of release has been eliminated.  
  
Oil Or Haz Material: Oil  
Location Type: ROADWAY  
Source: PIPE  
Source: VEHICLE

[Click here to access the MA DEP site for this facility:](#)

Chemicals:

Chemical: DIESEL  
Quantity: 50 gallons  
Chemical: DIESEL FUEL  
Quantity: 75 gallons

Actions:

Action Type: Release Disposition  
Action Status: Reportable Release under MGL 21E  
Action Date: 4/13/1999  
Response Action Outcome: A permanent solution has been achieved. Contamination has been reduced to background or a threat of release has been eliminated.

Action Type: Immediate Response Action  
Action Status: Oral Approval of Plan or Action  
Action Date: 4/13/1999  
Response Action Outcome: A permanent solution has been achieved. Contamination has been reduced to background or a threat of release has been eliminated.

Action Type: RNF  
Action Status: Reportable Release under MGL 21E  
Action Date: 5/13/1999  
Response Action Outcome: A permanent solution has been achieved. Contamination has been reduced to background or a threat of release has been eliminated.

Action Type: A Notice sent to a Potentially Responsible Party (PRP)

Map ID  
Direction  
Distance  
Elevation

MAP FINDINGS

Site

Database(s)

EDR ID Number  
EPA ID Number

**FLINT ST 500 FT EAST OF BOSTON ST (Continued)**

**S109489378**

Action Status: A MassDEP piece of correspondence was issued (approvals, NORs, etc.  
Action Date: 5/7/1999  
Response Action Outcome: A permanent solution has been achieved. Contamination has been reduced to background or a threat of release has been eliminated.

Action Type: Response Action Outcome - RAO  
Action Status: RAO Statement Received  
Action Date: 6/11/1999  
Response Action Outcome: A permanent solution has been achieved. Contamination has been reduced to background or a threat of release has been eliminated.

Action Type: RNF  
Action Status: Reportable Release under MGL 21E  
Action Date: 6/11/1999  
Response Action Outcome: A permanent solution has been achieved. Contamination has been reduced to background or a threat of release has been eliminated.

Release Tracking Number/Current Status: 3-0018192 / RAO  
Release Town: SALEM  
Notification Date: 04/13/1999  
Category: TWO HR  
Associated ID: Not reported  
**Current Status: Response Action Outcome**  
Status Date: 06/11/1999  
Phase: Not reported  
Response Action Outcome: A1 - A permanent solution has been achieved. Contamination has been reduced to background or a threat of release has been eliminated.  
Oil Or Haz Material: Oil  
Location Type: ROADWAY  
Source: PIPE  
Source: VEHICLE

[Click here to access the MA DEP site for this facility:](#)

Chemicals:  
Chemical: DIESEL  
Quantity: 50 gallons  
Chemical: DIESEL FUEL  
Quantity: 75 gallons

Actions:  
Action Type: Release Disposition  
Action Status: Reportable Release under MGL 21E  
Action Date: 4/13/1999  
Response Action Outcome: A permanent solution has been achieved. Contamination has been reduced to background or a threat of release has been eliminated.

Action Type: Immediate Response Action  
Action Status: Oral Approval of Plan or Action  
Action Date: 4/13/1999  
Response Action Outcome: A permanent solution has been achieved. Contamination has been reduced to background or a threat of release has been eliminated.

Action Type: RNF  
Action Status: Reportable Release under MGL 21E

Map ID  
Direction  
Distance  
Elevation

MAP FINDINGS

Site

Database(s)

EDR ID Number  
EPA ID Number

**FLINT ST 500 FT EAST OF BOSTON ST (Continued)**

**S109489378**

Action Date: 5/13/1999  
Response Action Outcome: A permanent solution has been achieved. Contamination has been reduced to background or a threat of release has been eliminated.

Action Type: A Notice sent to a Potentially Responsible Party (PRP)  
Action Status: A MassDEP piece of correspondence was issued (approvals, NORs, etc.  
Action Date: 5/7/1999  
Response Action Outcome: A permanent solution has been achieved. Contamination has been reduced to background or a threat of release has been eliminated.

Action Type: Response Action Outcome - RAO  
Action Status: RAO Statement Received  
Action Date: 6/11/1999  
Response Action Outcome: A permanent solution has been achieved. Contamination has been reduced to background or a threat of release has been eliminated.

Action Type: RNF  
Action Status: Reportable Release under MGL 21E  
Action Date: 6/11/1999  
Response Action Outcome: A permanent solution has been achieved. Contamination has been reduced to background or a threat of release has been eliminated.

**Release:**

Release Tracking Number/Current Status: 3-0018192 / RAO  
Primary ID: Not reported  
Official City: SALEM  
Notification: 04/13/1999  
Category: TWO HR  
Status Date: 06/11/1999  
Phase: Not reported  
Response Action Outcome: A1 - A permanent solution has been achieved. Contamination has been reduced to background or a threat of release has been eliminated.  
Oil / Haz Material Type: Oil

[Click here to access the MA DEP site for this facility:](#)

**Actions:**

Action Type: Release Disposition  
Action Status: Reportable Release under MGL 21E  
Action Date: 4/13/1999  
Response Action Outcome: A permanent solution has been achieved. Contamination has been reduced to background or a threat of release has been eliminated.

Action Type: Immediate Response Action  
Action Status: Oral Approval of Plan or Action  
Action Date: 4/13/1999  
Response Action Outcome: A permanent solution has been achieved. Contamination has been reduced to background or a threat of release has been eliminated.

Action Type: RNF  
Action Status: Reportable Release under MGL 21E  
Action Date: 5/13/1999  
Response Action Outcome: A permanent solution has been achieved. Contamination has been reduced to background or a threat of release has been eliminated.

Map ID  
Direction  
Distance  
Elevation

MAP FINDINGS

Site

Database(s)

EDR ID Number  
EPA ID Number

**FLINT ST 500 FT EAST OF BOSTON ST (Continued)**

**S109489378**

Action Type: A Notice sent to a Potentially Responsible Party (PRP)  
Action Status: A MassDEP piece of correspondence was issued (approvals, NORs, etc.  
Action Date: 5/7/1999  
Response Action Outcome: A permanent solution has been achieved. Contamination has been reduced to background or a threat of release has been eliminated.

Action Type: Response Action Outcome - RAO  
Action Status: RAO Statement Received  
Action Date: 6/11/1999  
Response Action Outcome: A permanent solution has been achieved. Contamination has been reduced to background or a threat of release has been eliminated.

Action Type: RNF  
Action Status: Reportable Release under MGL 21E  
Action Date: 6/11/1999  
Response Action Outcome: A permanent solution has been achieved. Contamination has been reduced to background or a threat of release has been eliminated.

Chemicals:  
Chemical: DIESEL  
Quantity: 50 gallons  
Chemical: DIESEL FUEL  
Quantity: 75 gallons  
Location Type: ROADWAY  
Source: PIPE  
Source: VEHICLE

**O95**  
**West**  
**1/4-1/2**  
**0.307 mi.**  
**1622 ft.**

**NO LOCATION AID**  
**23 PURITAN RD**  
**SALEM, MA**

**MA SHWS** **S106512715**  
**MA RELEASE** **N/A**

**Site 5 of 5 in cluster O**

**Relative:**  
**Higher**  
**Actual:**  
**83 ft.**

SHWS:  
Release Tracking Number/Current Status: 3-0022713 / RAO  
Release Town: SALEM  
Notification Date: 05/03/2004  
Category: TWO HR  
Associated ID: Not reported  
**Current Status:** **Response Action Outcome**  
Status Date: 05/24/2004  
Phase: Not reported  
Response Action Outcome: B1 - Remedial actions have not been conducted because a level of No Significant Risk exists.  
Oil Or Haz Material: Hazardous Material  
Location Type: RESIDENTIAL  
Source: UNKNOWN

[Click here to access the MA DEP site for this facility:](#)

Chemicals:  
Chemical: ARSENIC  
Quantity: 34.7 milligrams per kilogram  
Chemical: CHROMIUM  
Quantity: 326 milligrams per kilogram



Map ID  
Direction  
Distance  
Elevation

MAP FINDINGS

Site

Database(s)

EDR ID Number  
EPA ID Number

**NO LOCATION AID (Continued)**

**S106512715**

Actions:

Action Type: RAO - DEP Lead  
Action Status: RAO Statement Received  
Action Date: 5/24/2004  
Response Action Outcome: Remedial actions have not been conducted because a level of No Significant Risk exists.

Action Type: Release Disposition  
Action Status: Reportable Release under MGL 21E  
Action Date: 5/3/2004  
Response Action Outcome: Remedial actions have not been conducted because a level of No Significant Risk exists.

Release:

Release Tracking Number/Current Status: 3-0022713 / RAO  
Primary ID: Not reported  
Official City: SALEM  
Notification: 05/03/2004  
Category: TWO HR  
Status Date: 05/24/2004  
Phase: Not reported  
Response Action Outcome: B1 - Remedial actions have not been conducted because a level of No Significant Risk exists.  
Oil / Haz Material Type: Hazardous Material

[Click here to access the MA DEP site for this facility:](#)

Actions:

Action Type: RAO - DEP Lead  
Action Status: RAO Statement Received  
Action Date: 5/24/2004  
Response Action Outcome: Remedial actions have not been conducted because a level of No Significant Risk exists.

Action Type: Release Disposition  
Action Status: Reportable Release under MGL 21E  
Action Date: 5/3/2004  
Response Action Outcome: Remedial actions have not been conducted because a level of No Significant Risk exists.

Chemicals:

Chemical: ARSENIC  
Quantity: 34.7 milligrams per kilogram  
Chemical: CHROMIUM  
Quantity: 326 milligrams per kilogram  
Location Type: RESIDENTIAL  
Source: UNKNOWN

Map ID  
Direction  
Distance  
Elevation

MAP FINDINGS

Site

Database(s)

EDR ID Number  
EPA ID Number

**S96**  
**West**  
**1/4-1/2**  
**0.308 mi.**  
**1624 ft.**

**NO LOCATION AID**  
**12 PURITAN RD**  
**SALEM, MA**  
**Site 1 of 4 in cluster S**

**MA SHWS** **S106512709**  
**MA RELEASE** **N/A**

**Relative:**  
**Higher**  
**Actual:**  
**65 ft.**

SHWS:  
Release Tracking Number/Current Status: 3-0022707 / RAO  
Release Town: SALEM  
Notification Date: 05/03/2004  
Category: TWO HR  
Associated ID: Not reported  
**Current Status:** **Response Action Outcome**  
Status Date: 05/24/2004  
Phase: Not reported  
Response Action Outcome: B1 - Remedial actions have not been conducted because a level of No Significant Risk exists.  
Oil Or Haz Material: Hazardous Material  
Location Type: RESIDENTIAL  
Source: UNKNOWN

[Click here to access the MA DEP site for this facility:](#)

Chemicals:  
Chemical: ARSENIC  
Quantity: 40.8 milligrams per kilogram

Actions:  
Action Type: RAO - DEP Lead  
Action Status: RAO Statement Received  
Action Date: 5/24/2004  
Response Action Outcome: Remedial actions have not been conducted because a level of No Significant Risk exists.

Action Type: Release Disposition  
Action Status: Reportable Release under MGL 21E  
Action Date: 5/3/2004  
Response Action Outcome: Remedial actions have not been conducted because a level of No Significant Risk exists.

Release:  
Release Tracking Number/Current Status: 3-0022707 / RAO  
Primary ID: Not reported  
Official City: SALEM  
Notification: 05/03/2004  
Category: TWO HR  
Status Date: 05/24/2004  
Phase: Not reported  
Response Action Outcome: B1 - Remedial actions have not been conducted because a level of No Significant Risk exists.  
Oil / Haz Material Type: Hazardous Material

[Click here to access the MA DEP site for this facility:](#)

Actions:  
Action Type: RAO - DEP Lead

Map ID  
Direction  
Distance  
Elevation

MAP FINDINGS

Site

Database(s)

EDR ID Number  
EPA ID Number

**NO LOCATION AID (Continued)**

**S106512709**

Action Status: RAO Statement Received  
Action Date: 5/24/2004  
Response Action Outcome: Remedial actions have not been conducted because a level of No Significant Risk exists.

Action Type: Release Disposition  
Action Status: Reportable Release under MGL 21E  
Action Date: 5/3/2004  
Response Action Outcome: Remedial actions have not been conducted because a level of No Significant Risk exists.

Chemicals:  
Chemical: ARSENIC  
Quantity: 40.8 milligrams per kilogram  
Location Type: RESIDENTIAL  
Source: UNKNOWN

**Q97**  
**WNW**  
**1/4-1/2**  
**0.309 mi.**  
**1630 ft.**

**NO LOCATION AID**  
**10 PURITAN RD**  
**SALEM, MA**  
**Site 4 of 9 in cluster Q**

**MA SHWS** **S106775744**  
**MA RELEASE** **N/A**

**Relative:**  
**Higher**  
**Actual:**  
**62 ft.**

SHWS:  
Release Tracking Number/Current Status: 3-0023947 / RAO  
Release Town: SALEM  
Notification Date: 05/03/2004  
Category: TWO HR  
Associated ID: Not reported  
**Current Status:** **Response Action Outcome**  
Status Date: 12/09/2004  
Phase: Not reported  
Response Action Outcome: A2 - A permanent solution has been achieved. Contamination has not been reduced to background.  
  
Oil Or Haz Material: Hazardous Material  
Location Type: RESIDENTIAL  
Source: UNKNOWN

[Click here to access the MA DEP site for this facility:](#)

Chemicals:  
Chemical: CHROMIUM  
Quantity: 1200 milligrams per kilogram  
Chemical: ARSENIC  
Quantity: 104 milligrams per kilogram

Actions:  
Action Type: Immediate Response Action - DEP Lead  
Action Status: Imminent Hazard Evaluation Received  
Action Date: 12/9/2004  
Response Action Outcome: A permanent solution has been achieved. Contamination has not been reduced to background.

Action Type: Immediate Response Action - DEP Lead  
Action Status: Completion Statement Received  
Action Date: 12/9/2004

Map ID  
Direction  
Distance  
Elevation

MAP FINDINGS

Site

Database(s)

EDR ID Number  
EPA ID Number

**NO LOCATION AID (Continued)**

**S106775744**

Response Action Outcome: A permanent solution has been achieved. Contamination has not been reduced to background.

Action Type: RAO - DEP Lead  
Action Status: RAO Statement Received  
Action Date: 12/9/2004

Response Action Outcome: A permanent solution has been achieved. Contamination has not been reduced to background.

Action Type: Release Disposition  
Action Status: Reportable Release under MGL 21E  
Action Date: 5/3/2004

Response Action Outcome: A permanent solution has been achieved. Contamination has not been reduced to background.

**Release:**

Release Tracking Number/Current Status: 3-0023947 / RAO

Primary ID: Not reported

Official City: SALEM

Notification: 05/03/2004

Category: TWO HR

Status Date: 12/09/2004

Phase: Not reported

Response Action Outcome: A2 - A permanent solution has been achieved. Contamination has not been reduced to background.

Oil / Haz Material Type: Hazardous Material

[Click here to access the MA DEP site for this facility:](#)

**Actions:**

Action Type: Immediate Response Action - DEP Lead  
Action Status: Imminent Hazard Evaluation Received  
Action Date: 12/9/2004  
Response Action Outcome: A permanent solution has been achieved. Contamination has not been reduced to background.

Action Type: Immediate Response Action - DEP Lead  
Action Status: Completion Statement Received  
Action Date: 12/9/2004  
Response Action Outcome: A permanent solution has been achieved. Contamination has not been reduced to background.

Action Type: RAO - DEP Lead  
Action Status: RAO Statement Received  
Action Date: 12/9/2004  
Response Action Outcome: A permanent solution has been achieved. Contamination has not been reduced to background.

Action Type: Release Disposition  
Action Status: Reportable Release under MGL 21E  
Action Date: 5/3/2004  
Response Action Outcome: A permanent solution has been achieved. Contamination has not been reduced to background.

Map ID  
Direction  
Distance  
Elevation

MAP FINDINGS

Site

Database(s)

EDR ID Number  
EPA ID Number

**NO LOCATION AID (Continued)**

**S106775744**

Chemicals:  
Chemical: CHROMIUM  
Quantity: 1200 milligrams per kilogram  
Chemical: ARSENIC  
Quantity: 104 milligrams per kilogram  
Location Type: RESIDENTIAL  
Source: UNKNOWN

**S98**  
**West**  
**1/4-1/2**  
**0.309 mi.**  
**1634 ft.**

**NO LOCATION AID**  
**14 PURITAN RD**  
**SALEM, MA**  
**Site 2 of 4 in cluster S**

**MA SHWS** **S106512710**  
**MA RELEASE** **N/A**

**Relative:**  
**Higher**  
**Actual:**  
**68 ft.**

SHWS:  
Release Tracking Number/Current Status: 3-0022708 / RAO  
Release Town: SALEM  
Notification Date: 05/03/2004  
Category: 120 DY  
Associated ID: Not reported  
**Current Status:** **Response Action Outcome**  
Status Date: 05/24/2004  
Phase: Not reported  
Response Action Outcome: B1 - Remedial actions have not been conducted because a level of No Significant Risk exists.  
Oil Or Haz Material: Hazardous Material  
Location Type: RESIDENTIAL  
Source: UNKNOWN

[Click here to access the MA DEP site for this facility:](#)

Chemicals:  
Chemical: ARSENIC  
Quantity: 30.8 milligrams per kilogram

Actions:  
Action Type: RAO - DEP Lead  
Action Status: RAO Statement Received  
Action Date: 5/24/2004  
Response Action Outcome: Remedial actions have not been conducted because a level of No Significant Risk exists.

Action Type: Release Disposition  
Action Status: Reportable Release under MGL 21E  
Action Date: 5/3/2004  
Response Action Outcome: Remedial actions have not been conducted because a level of No Significant Risk exists.

Release:  
Release Tracking Number/Current Status: 3-0022708 / RAO  
Primary ID: Not reported  
Official City: SALEM  
Notification: 05/03/2004  
Category: 120 DY  
Status Date: 05/24/2004

Map ID  
Direction  
Distance  
Elevation

MAP FINDINGS

Site

Database(s)

EDR ID Number  
EPA ID Number

**NO LOCATION AID (Continued)**

**S106512710**

Phase: Not reported  
Response Action Outcome: B1 - Remedial actions have not been conducted because a level of No Significant Risk exists.  
Oil / Haz Material Type: Hazardous Material

[Click here to access the MA DEP site for this facility:](#)

**Actions:**

Action Type: RAO - DEP Lead  
Action Status: RAO Statement Received  
Action Date: 5/24/2004  
Response Action Outcome: Remedial actions have not been conducted because a level of No Significant Risk exists.

Action Type: Release Disposition  
Action Status: Reportable Release under MGL 21E  
Action Date: 5/3/2004  
Response Action Outcome: Remedial actions have not been conducted because a level of No Significant Risk exists.

**Chemicals:**

Chemical: ARSENIC  
Quantity: 30.8 milligrams per kilogram  
Location Type: RESIDENTIAL  
Source: UNKNOWN

**S99**  
**West**  
**1/4-1/2**  
**0.312 mi.**  
**1648 ft.**

**NO LOCATION AID**  
**16 PURITAN RD**  
**SALEM, MA**  
**Site 3 of 4 in cluster S**

**MA SHWS** **S106775746**  
**MA RELEASE** **N/A**

**Relative:**  
**Higher**  
**Actual:**  
**71 ft.**

**SHWS:**

Release Tracking Number/Current Status: 3-0023949 / RAO  
Release Town: SALEM  
Notification Date: 05/03/2004  
Category: TWO HR  
Associated ID: Not reported  
**Current Status:** **Response Action Outcome**  
Status Date: 12/09/2004  
Phase: Not reported  
Response Action Outcome: A2 - A permanent solution has been achieved. Contamination has not been reduced to background.  
Oil Or Haz Material: Hazardous Material  
Location Type: RESIDENTIAL  
Source: UNKNOWN

[Click here to access the MA DEP site for this facility:](#)

**Chemicals:**

Chemical: ARSENIC  
Quantity: 42.7 milligrams per kilogram

**Actions:**

Action Type: Immediate Response Action - DEP Lead  
Action Status: Completion Statement Received

Map ID  
Direction  
Distance  
Elevation

MAP FINDINGS

Site

Database(s)

EDR ID Number  
EPA ID Number

**NO LOCATION AID (Continued)**

**S106775746**

Action Date: 12/9/2004  
Response Action Outcome: A permanent solution has been achieved. Contamination has not been reduced to background.

Action Type: RAO - DEP Lead  
Action Status: RAO Statement Received  
Action Date: 12/9/2004  
Response Action Outcome: A permanent solution has been achieved. Contamination has not been reduced to background.

Action Type: Immediate Response Action - DEP Lead  
Action Status: Imminent Hazard Evaluation Received  
Action Date: 12/9/2004  
Response Action Outcome: A permanent solution has been achieved. Contamination has not been reduced to background.

Action Type: Release Disposition  
Action Status: Reportable Release under MGL 21E  
Action Date: 5/3/2004  
Response Action Outcome: A permanent solution has been achieved. Contamination has not been reduced to background.

**Release:**

Release Tracking Number/Current Status: 3-0023949 / RAO  
Primary ID: Not reported  
Official City: SALEM  
Notification: 05/03/2004  
Category: TWO HR  
Status Date: 12/09/2004  
Phase: Not reported  
Response Action Outcome: A2 - A permanent solution has been achieved. Contamination has not been reduced to background.  
Oil / Haz Material Type: Hazardous Material

[Click here to access the MA DEP site for this facility:](#)

**Actions:**

Action Type: Immediate Response Action - DEP Lead  
Action Status: Completion Statement Received  
Action Date: 12/9/2004  
Response Action Outcome: A permanent solution has been achieved. Contamination has not been reduced to background.

Action Type: RAO - DEP Lead  
Action Status: RAO Statement Received  
Action Date: 12/9/2004  
Response Action Outcome: A permanent solution has been achieved. Contamination has not been reduced to background.

Action Type: Immediate Response Action - DEP Lead  
Action Status: Imminent Hazard Evaluation Received  
Action Date: 12/9/2004  
Response Action Outcome: A permanent solution has been achieved. Contamination has not been reduced to background.

Map ID  
Direction  
Distance  
Elevation

MAP FINDINGS

Site

Database(s)

EDR ID Number  
EPA ID Number

**NO LOCATION AID (Continued)**

**S106775746**

Action Type: Release Disposition  
Action Status: Reportable Release under MGL 21E  
Action Date: 5/3/2004  
Response Action Outcome: A permanent solution has been achieved. Contamination has not been reduced to background.

Chemicals:  
Chemical: ARSENIC  
Quantity: 42.7 milligrams per kilogram  
Location Type: RESIDENTIAL  
Source: UNKNOWN

**Q100**  
**WNW**  
**1/4-1/2**  
**0.313 mi.**  
**1653 ft.**

**NO LOCATION AID**  
**5 PURITAN RD**  
**SALEM, MA**  
**Site 5 of 9 in cluster Q**

**MA SHWS** **S106775743**  
**MA RELEASE** **N/A**

**Relative:**  
**Higher**  
**Actual:**  
**57 ft.**

SHWS:  
Release Tracking Number/Current Status: 3-0023946 / RAO  
Release Town: SALEM  
Notification Date: 05/03/2004  
Category: TWO HR  
Associated ID: Not reported  
**Current Status:** **Response Action Outcome**  
Status Date: 12/09/2004  
Phase: Not reported  
Response Action Outcome: A2 - A permanent solution has been achieved. Contamination has not been reduced to background.  
Oil Or Haz Material: Hazardous Material  
Location Type: RESIDENTIAL  
Source: UNKNOWN

[Click here to access the MA DEP site for this facility:](#)

Chemicals:  
Chemical: ARSENIC  
Quantity: 303 milligrams per kilogram

Actions:  
Action Type: Immediate Response Action - DEP Lead  
Action Status: Imminent Hazard Evaluation Received  
Action Date: 12/9/2004  
Response Action Outcome: A permanent solution has been achieved. Contamination has not been reduced to background.

Action Type: RAO - DEP Lead  
Action Status: RAO Statement Received  
Action Date: 12/9/2004  
Response Action Outcome: A permanent solution has been achieved. Contamination has not been reduced to background.

Action Type: Immediate Response Action - DEP Lead  
Action Status: Completion Statement Received  
Action Date: 12/9/2004  
Response Action Outcome: A permanent solution has been achieved. Contamination has not been



Map ID  
Direction  
Distance  
Elevation

MAP FINDINGS

Site

Database(s)

EDR ID Number  
EPA ID Number

**NO LOCATION AID (Continued)**

**S106775743**

reduced to background.

Action Type:	Release Disposition
Action Status:	Reportable Release under MGL 21E
Action Date:	5/3/2004
Response Action Outcome:	A permanent solution has been achieved. Contamination has not been reduced to background.

**Release:**

Release Tracking Number/Current Status:	3-0023946 / RAO
Primary ID:	Not reported
Official City:	SALEM
Notification:	05/03/2004
Category:	TWO HR
Status Date:	12/09/2004
Phase:	Not reported
Response Action Outcome:	A2 - A permanent solution has been achieved. Contamination has not been reduced to background.
Oil / Haz Material Type:	Hazardous Material

[Click here to access the MA DEP site for this facility:](#)

**Actions:**

Action Type:	Immediate Response Action - DEP Lead
Action Status:	Imminent Hazard Evaluation Received
Action Date:	12/9/2004
Response Action Outcome:	A permanent solution has been achieved. Contamination has not been reduced to background.

Action Type:	RAO - DEP Lead
Action Status:	RAO Statement Received
Action Date:	12/9/2004
Response Action Outcome:	A permanent solution has been achieved. Contamination has not been reduced to background.

Action Type:	Immediate Response Action - DEP Lead
Action Status:	Completion Statement Received
Action Date:	12/9/2004
Response Action Outcome:	A permanent solution has been achieved. Contamination has not been reduced to background.

Action Type:	Release Disposition
Action Status:	Reportable Release under MGL 21E
Action Date:	5/3/2004
Response Action Outcome:	A permanent solution has been achieved. Contamination has not been reduced to background.

**Chemicals:**

Chemical:	ARSENIC
Quantity:	303 milligrams per kilogram
Location Type:	RESIDENTIAL
Source:	UNKNOWN

Map ID  
Direction  
Distance  
Elevation

MAP FINDINGS

Site

Database(s)

EDR ID Number  
EPA ID Number

**S101**  
**West**  
**1/4-1/2**  
**0.316 mi.**  
**1670 ft.**

**NO LOCATION AID**  
**18 PURITAN RD**  
**SALEM, MA**  
**Site 4 of 4 in cluster S**

**MA SHWS** **S106512712**  
**MA RELEASE** **N/A**

**Relative:**  
**Higher**  
**Actual:**  
**76 ft.**

SHWS:  
Release Tracking Number/Current Status: 3-0022710 / RAO  
Release Town: SALEM  
Notification Date: 05/03/2004  
Category: 120 DY  
Associated ID: Not reported  
**Current Status:** **Response Action Outcome**  
Status Date: 05/24/2004  
Phase: Not reported  
Response Action Outcome: B1 - Remedial actions have not been conducted because a level of No Significant Risk exists.  
Oil Or Haz Material: Hazardous Material  
Location Type: RESIDENTIAL  
Source: UNKNOWN

[Click here to access the MA DEP site for this facility:](#)

Chemicals:  
Chemical: ARSENIC  
Quantity: 46.6 milligrams per kilogram

Actions:  
Action Type: RAO - DEP Lead  
Action Status: RAO Statement Received  
Action Date: 5/24/2004  
Response Action Outcome: Remedial actions have not been conducted because a level of No Significant Risk exists.

Action Type: Release Disposition  
Action Status: Reportable Release under MGL 21E  
Action Date: 5/3/2004  
Response Action Outcome: Remedial actions have not been conducted because a level of No Significant Risk exists.

Release:  
Release Tracking Number/Current Status: 3-0022710 / RAO  
Primary ID: Not reported  
Official City: SALEM  
Notification: 05/03/2004  
Category: 120 DY  
Status Date: 05/24/2004  
Phase: Not reported  
Response Action Outcome: B1 - Remedial actions have not been conducted because a level of No Significant Risk exists.  
Oil / Haz Material Type: Hazardous Material

[Click here to access the MA DEP site for this facility:](#)

Actions:  
Action Type: RAO - DEP Lead

Map ID  
Direction  
Distance  
Elevation

MAP FINDINGS

Site

Database(s)

EDR ID Number  
EPA ID Number

**NO LOCATION AID (Continued)**

**S106512712**

Action Status: RAO Statement Received  
Action Date: 5/24/2004  
Response Action Outcome: Remedial actions have not been conducted because a level of No Significant Risk exists.

Action Type: Release Disposition  
Action Status: Reportable Release under MGL 21E  
Action Date: 5/3/2004  
Response Action Outcome: Remedial actions have not been conducted because a level of No Significant Risk exists.

Chemicals:  
Chemical: ARSENIC  
Quantity: 46.6 milligrams per kilogram  
Location Type: RESIDENTIAL  
Source: UNKNOWN

**T102**  
**West**  
**1/4-1/2**  
**0.319 mi.**  
**1686 ft.**

**NO LOCATION AID**  
**20 PURITAN RD**  
**SALEM, MA**  
**Site 1 of 4 in cluster T**

**MA SHWS** **S106512713**  
**MA RELEASE** **N/A**

**Relative:**  
**Higher**  
**Actual:**  
**81 ft.**

SHWS:  
Release Tracking Number/Current Status: 3-0022711 / RAO  
Release Town: SALEM  
Notification Date: 05/03/2004  
Category: TWO HR  
Associated ID: Not reported  
**Current Status:** **Response Action Outcome**  
Status Date: 05/24/2004  
Phase: Not reported  
Response Action Outcome: B1 - Remedial actions have not been conducted because a level of No Significant Risk exists.  
  
Oil Or Haz Material: Hazardous Material  
Location Type: RESIDENTIAL  
Source: UNKNOWN

[Click here to access the MA DEP site for this facility:](#)

Chemicals:  
Chemical: ARSENIC  
Quantity: 54.4 milligrams per kilogram

Actions:  
Action Type: RAO - DEP Lead  
Action Status: RAO Statement Received  
Action Date: 5/24/2004  
Response Action Outcome: Remedial actions have not been conducted because a level of No Significant Risk exists.

Action Type: Release Disposition  
Action Status: Reportable Release under MGL 21E  
Action Date: 5/3/2004  
Response Action Outcome: Remedial actions have not been conducted because a level of No Significant Risk exists.

Map ID  
Direction  
Distance  
Elevation

MAP FINDINGS

Site

Database(s)

EDR ID Number  
EPA ID Number

**NO LOCATION AID (Continued)**

**S106512713**

Release:

Release Tracking Number/Current Status: 3-0022711 / RAO  
Primary ID: Not reported  
Official City: SALEM  
Notification: 05/03/2004  
Category: TWO HR  
Status Date: 05/24/2004  
Phase: Not reported  
Response Action Outcome: B1 - Remedial actions have not been conducted because a level of No Significant Risk exists.  
Oil / Haz Material Type: Hazardous Material

[Click here to access the MA DEP site for this facility:](#)

Actions:

Action Type: RAO - DEP Lead  
Action Status: RAO Statement Received  
Action Date: 5/24/2004  
Response Action Outcome: Remedial actions have not been conducted because a level of No Significant Risk exists.

Action Type: Release Disposition  
Action Status: Reportable Release under MGL 21E  
Action Date: 5/3/2004  
Response Action Outcome: Remedial actions have not been conducted because a level of No Significant Risk exists.

Chemicals:

Chemical: ARSENIC  
Quantity: 54.4 milligrams per kilogram  
Location Type: RESIDENTIAL  
Source: UNKNOWN

**U103**  
**NNE**  
**1/4-1/2**  
**0.320 mi.**  
**1692 ft.**

**SALEM SUEDE**  
**72 FLINT STREET**  
**SALEM, MA 01970**

**US BROWNFIELDS** **1012344246**  
**N/A**

**Site 1 of 3 in cluster U**

**Relative:**  
**Lower**

**US BROWNFIELDS:**

**Actual:**  
**16 ft.**

Property Name: SALEM SUEDE  
Recipient Name: Metropolitan Area Planning Council  
Grant Type: Assessment  
Property Number: 26-0091-0  
Parcel size: 3.69  
Latitude: 42.522483  
Longitude: -70.9059259  
HCM Label: Address Matching-House Number  
Map Scale: Not reported  
Point of Reference: Entrance Point of a Facility or Station  
Highlights: Not reported  
Datum: North American Datum of 1983  
Acres Property ID: 135528  
IC Data Access: Not reported  
Start Date: 12/11/2012 00:00:00  
Redev Completion Date: Not reported

Map ID  
Direction  
Distance  
Elevation

MAP FINDINGS

Site

Database(s)

EDR ID Number  
EPA ID Number

**SALEM SUEDE (Continued)**

**1012344246**

Completed Date:	Not reported
Acres Cleaned Up:	Not reported
Cleanup Funding:	300000
Cleanup Funding Source:	State/Tribal Funding (non-section 128(a))
Assessment Funding:	113650
Assessment Funding Source:	US EPA - Brownfields Assessment Cooperative Agreement
Redevelopment Funding:	Not reported
Redev. Funding Source:	Not reported
Redev. Funding Entity Name:	Not reported
Redevelopment Start Date:	Not reported
Assessment Funding Entity:	EPA
Cleanup Funding Entity:	MassDevelopment
Grant Type:	Hazardous
Accomplishment Type:	Phase II Environmental Assessment
Accomplishment Count:	1
Cooperative Agreement Number:	96113201
Start Date:	09/08/2011 00:00:00
Ownership Entity:	Private
Completion Date:	12/31/2012 00:00:00
Current Owner:	Riverview Place LLC
Did Owner Change:	Y
Cleanup Required:	Y
Video Available:	N
Photo Available:	Y
Institutional Controls Required:	U
IC Category Proprietary Controls:	Not reported
IC Cat. Info. Devices:	Not reported
IC Cat. Gov. Controls:	Not reported
IC Cat. Enforcement Permit Tools:	Not reported
IC in place date:	Not reported
IC in place:	N
State/tribal program date:	Not reported
State/tribal program ID:	Not reported
State/tribal NFA date:	Not reported
Air contaminated:	Not reported
Air cleaned:	Not reported
Asbestos found:	Not reported
Asbestos cleaned:	Not reported
Controlled substance found:	Not reported
Controlled substance cleaned:	Not reported
Drinking water affected:	Not reported
Drinking water cleaned:	Not reported
Groundwater affected:	Not reported
Groundwater cleaned:	Not reported
Lead contaminant found:	Y
Lead cleaned up:	Not reported
No media affected:	Not reported
Unknown media affected:	Not reported
Other cleaned up:	Not reported
Other metals found:	Y
Other metals cleaned:	Not reported
Other contaminants found:	Y
Other contams found description:	dioxins and furans
PAHs found:	Y
PAHs cleaned up:	Not reported
PCBs found:	Y
PCBs cleaned up:	Not reported

Map ID  
Direction  
Distance  
Elevation

MAP FINDINGS

Site

Database(s)

EDR ID Number  
EPA ID Number

**SALEM SUEDE (Continued)**

**1012344246**

Petro products found:	Y
Petro products cleaned:	Not reported
Sediments found:	Not reported
Sediments cleaned:	Not reported
Soil affected:	Y
Soil cleaned up:	Not reported
Surface water cleaned:	Not reported
VOCs found:	Y
VOCs cleaned:	Not reported
Cleanup other description:	Not reported
Num. of cleanup and re-dev. jobs:	Not reported
Past use greenspace acreage:	Not reported
Past use residential acreage:	Not reported
Surface Water:	Not reported
Past use commercial acreage:	Not reported
Past use industrial acreage:	3.69
Future use greenspace acreage:	Not reported
Future use residential acreage:	3.69
Future use commercial acreage:	Not reported
Future use industrial acreage:	Not reported
Greenspace acreage and type:	Not reported
Superfund Fed. landowner flag:	Y
Arsenic cleaned up:	Not reported
Cadmium cleaned up:	Not reported
Chromium cleaned up:	Not reported
Copper cleaned up:	Not reported
Iron cleaned up:	Not reported
mercury cleaned up:	Not reported
Nickel Cleaned Up:	Not reported
No clean up:	Not reported
Pesticides cleaned up:	Not reported
Selenium cleaned up:	Not reported
SVOCs cleaned up:	Not reported
Unknown clean up:	Not reported
Arsenic contaminant found:	Not reported
Cadmium contaminant found:	Not reported
Chromium contaminant found:	Not reported
Copper contaminant found:	Not reported
Iron contaminant found:	Not reported
Mercury contaminant found:	Not reported
Nickel contaminant found:	Not reported
No contaminant found:	Not reported
Pesticides contaminant found:	Not reported
Selenium contaminant found:	Not reported
SVOCs contaminant found:	Not reported
Unknown contaminant found:	Not reported
Future Use: Multistory	Not reported
Media affected Bluiding Material:	Not reported
Media affected indoor air:	Not reported
Building material media cleaned up:	Not reported
Indoor air media cleaned up:	Not reported
Unknown media cleaned up:	Not reported
Past Use: Multistory	Not reported
Property Description:	Salem Suede Tannery, a factory complex that processed and tanned leather since the 1800s, formerly operated at the Site. The building structures were demolished to grade in 2009, and the building slabs were left in place. The Site has been cleared of building debris, and

Map ID  
Direction  
Distance  
Elevation

MAP FINDINGS

Site

Database(s)

EDR ID Number  
EPA ID Number

**SALEM SUEDE (Continued)**

**1012344246**

is currently vacant and protected by a perimeter fence.

Below Poverty Number:	881
Below Poverty Percent:	11.3%
Meidan Income:	15166
Meidan Income Number:	2273
Meidan Income Percent:	29.2%
Vacant Housing Number:	211
Vacant Housing Percent:	5.7%
Unemployed Number:	400
Unemployed Percent:	5.1%

**U104**  
**NNE**  
**1/4-1/2**  
**0.320 mi.**  
**1692 ft.**

**FLINT STREET REDEVELOPMENT RESPONSE**  
**72 FLINT STREET**  
**SALEM, MA 01970**

**SEMS-ARCHIVE**

**1014914786**  
**MAN000106036**

**Site 2 of 3 in cluster U**

**Relative:**  
**Lower**  
**Actual:**  
**16 ft.**

SEMS Archive:  
Site ID: 106036  
EPA ID: MAN000106036  
Cong District: Not reported  
FIPS Code: 25009  
FF: N  
NPL: Not on the NPL  
Non NPL Status: Removal Only Site (No Site Assessment Work Needed)  
Latitude: 42.52225  
Longitude: -70.906000000000006

**SEMS Archive Detail:**

Region: 1  
Site ID: 106036  
EPA ID: MAN000106036  
Site Name: FLINT STREET REDEVELOPMENT RESPONSE  
NPL: N  
FF: N  
OU: 0  
Action Code: VS  
Action Name: ARCH SITE  
SEQ: 1  
Start Date: Not reported  
Finish Date: 2013-02-20 00:00:00  
Qual: Not reported  
Current Action Lead: EPA Perf In-Hse

Region: 1  
Site ID: 106036  
EPA ID: MAN000106036  
Site Name: FLINT STREET REDEVELOPMENT RESPONSE  
NPL: N  
FF: N  
OU: 0  
Action Code: PJ  
Action Name: RP EM REM  
SEQ: 1  
Start Date: 2010-02-22 00:00:00  
Finish Date: 2010-02-23 00:00:00  
Qual: C  
Current Action Lead: EPA Ovrsght

Map ID  
Direction  
Distance  
Elevation

MAP FINDINGS

Site

Database(s)

EDR ID Number  
EPA ID Number

**U105**  
**NNE**  
**1/4-1/2**  
**0.320 mi.**  
**1692 ft.**  
**Site 3 of 3 in cluster U**

**Relative:**  
**Lower**

**Actual:**  
**16 ft.**

**MA SHWS**  
**MA LUST**  
**MA LAST**  
**MA BROWNFIELDS**  
**MA RELEASE**  
**MA AIRS**  
**MA ASBESTOS**  
**MA ENF**  
**S106509236**  
**N/A**

**SHWS:**

Release Tracking Number/Current Status: 3-0030380 / STMRET  
Release Town: SALEM  
Notification Date: 10/12/2011  
Category: 120 DY  
Associated ID: 3-0030380  
**Current Status:** **Response Action Outcome Statement Retracted**  
Status Date: 02/02/2016  
Phase: PHASE II  
Response Action Outcome: -  
Oil Or Haz Material: Oil and Hazardous Material  
Source: DRUMS  
Source: USTOTHER  
Source: UST  
Source: UNKNOWN

[Click here to access the MA DEP site for this facility:](#)

**Chemicals:**

Chemical: C11 THRU C22 AROMATIC HYDROCARBONS  
Quantity: 3710 milligrams per kilogram  
Chemical: CHROMIUM  
Quantity: 2260 milligrams per kilogram  
Chemical: ARSENIC  
Quantity: 28 milligrams per kilogram

**Actions:**

Action Type: RNF  
Action Status: Reportable Release under MGL 21E  
Action Date: 10/12/2011  
Response Action Outcome: Not reported

Action Type: Release Disposition  
Action Status: Reportable Release under MGL 21E  
Action Date: 10/12/2011  
Response Action Outcome: Not reported

Action Type: RNFE  
Action Status: Transmittal, Notice, or Notification Received  
Action Date: 10/12/2011  
Response Action Outcome: Not reported

Action Type: BOL  
Action Status: Transmittal, Notice, or Notification Received  
Action Date: 10/26/2016  
Response Action Outcome: Not reported

Action Type: Release Abatement Measure  
Action Status: Status or Interim Report Received



Map ID  
Direction  
Distance  
Elevation

MAP FINDINGS

Site

Database(s)

EDR ID Number  
EPA ID Number

**SALEM SUEDE CO (Continued)**

**S106509236**

Action Date:	10/30/2017
Response Action Outcome:	Not reported
Action Type:	Release Abatement Measure
Action Status:	Status or Interim Report Received
Action Date:	11/11/2016
Response Action Outcome:	Not reported
Action Type:	Release Abatement Measure
Action Status:	Written Plan Received
Action Date:	11/14/2011
Response Action Outcome:	Not reported
Action Type:	Release Abatement Measure
Action Status:	Level I - Technical Screen Audit
Action Date:	11/16/2011
Response Action Outcome:	Not reported
Action Type:	A Notice sent to a Potentially Responsible Party (PRP)
Action Status:	A MassDEP piece of correspondence was issued (approvals, NORs, etc.
Action Date:	11/2/2011
Response Action Outcome:	Not reported
Action Type:	Tier Classification
Action Status:	RTN Linked to TCLASS Via Tier Classification Submittal
Action Date:	11/2/2012
Response Action Outcome:	Not reported
Action Type:	Phase 1
Action Status:	Completion Statement Received
Action Date:	11/2/2012
Response Action Outcome:	Not reported
Action Type:	Tier Classification
Action Status:	Transmittal, Notice, or Notification Received
Action Date:	11/2/2012
Response Action Outcome:	Not reported
Action Type:	Tier Classification
Action Status:	Tier 1C Classification
Action Date:	11/2/2012
Response Action Outcome:	Not reported
Action Type:	Tier Classification
Action Status:	RTN Linked to TCLASS Via IRA Completion Statement
Action Date:	11/6/2012
Response Action Outcome:	Not reported
Action Type:	Release Abatement Measure
Action Status:	Modified Revised or Updated Plan Received
Action Date:	12/11/2012
Response Action Outcome:	Not reported
Action Type:	Tier Classification
Action Status:	TCEXT
Action Date:	12/12/2017
Response Action Outcome:	Not reported

Map ID  
Direction  
Distance  
Elevation

MAP FINDINGS

Site

Database(s)

EDR ID Number  
EPA ID Number

**SALEM SUEDE CO (Continued)**

**S106509236**

Action Type:	Response Action Outcome - RAO
Action Status:	Notice of Delay in Meeting RA Deadline Received
Action Date:	12/16/2016
Response Action Outcome:	Not reported
Action Type:	BOL
Action Status:	Transmittal, Notice, or Notification Received
Action Date:	12/19/2014
Response Action Outcome:	Not reported
Action Type:	BOL
Action Status:	Transmittal, Notice, or Notification Received
Action Date:	12/2/2013
Response Action Outcome:	Not reported
Action Type:	Tier Classification
Action Status:	Permit Effective Date
Action Date:	12/22/2012
Response Action Outcome:	Not reported
Action Type:	Phase 2
Action Status:	Scope of Work Received
Action Date:	2/10/2013
Response Action Outcome:	Not reported
Action Type:	Phase 1
Action Status:	Revised Statement or Transmittal Received
Action Date:	2/10/2013
Response Action Outcome:	Not reported
Action Type:	BOL
Action Status:	Transmittal, Notice, or Notification Received
Action Date:	2/11/2014
Response Action Outcome:	Not reported
Action Type:	Response Action Outcome - RAO
Action Status:	Submittal Retracted
Action Date:	2/2/2016
Response Action Outcome:	Not reported
Action Type:	Release Abatement Measure
Action Status:	Modified Revised or Updated Plan Received
Action Date:	2/27/2012
Response Action Outcome:	Not reported
Action Type:	RLFA
Action Status:	FOLOFF
Action Date:	2/28/2012
Response Action Outcome:	Not reported
Action Type:	Release Abatement Measure
Action Status:	Status or Interim Report Received
Action Date:	2/28/2014
Response Action Outcome:	Not reported
Action Type:	Release Abatement Measure
Action Status:	Status or Interim Report Received

Map ID  
Direction  
Distance  
Elevation

MAP FINDINGS

Site

Database(s)

EDR ID Number  
EPA ID Number

**SALEM SUEDE CO (Continued)**

**S106509236**

Action Date:	2/28/2015
Response Action Outcome:	Not reported
Action Type:	Release Abatement Measure
Action Status:	Modified Revised or Updated Plan Received
Action Date:	3/11/2013
Response Action Outcome:	Not reported
Action Type:	RLFA
Action Status:	FOLOFF
Action Date:	3/15/2016
Response Action Outcome:	Not reported
Action Type:	Response Action Outcome - RAO
Action Status:	PSNRCD
Action Date:	4/21/2015
Response Action Outcome:	Not reported
Action Type:	Release Abatement Measure
Action Status:	Status or Interim Report Received
Action Date:	4/30/2018
Response Action Outcome:	Not reported
Action Type:	Release Abatement Measure
Action Status:	Fee Received - FMCRA Use Only
Action Date:	4/9/2012
Response Action Outcome:	Not reported
Action Type:	Release Abatement Measure
Action Status:	Status or Interim Report Received
Action Date:	5/11/2017
Response Action Outcome:	Not reported
Action Type:	Release Abatement Measure
Action Status:	Status or Interim Report Received
Action Date:	5/16/2017
Response Action Outcome:	Not reported
Action Type:	RLFA
Action Status:	FOLOFF
Action Date:	5/19/2017
Response Action Outcome:	Not reported
Action Type:	BOL
Action Status:	Transmittal, Notice, or Notification Received
Action Date:	5/31/2018
Response Action Outcome:	Not reported
Action Type:	Release Abatement Measure
Action Status:	Completion Statement Received
Action Date:	6/10/2016
Response Action Outcome:	Not reported
Action Type:	BOL
Action Status:	SHPFAC
Action Date:	6/5/2018
Response Action Outcome:	Not reported

Map ID  
Direction  
Distance  
Elevation

MAP FINDINGS

Site

Database(s)

EDR ID Number  
EPA ID Number

**SALEM SUEDE CO (Continued)**

**S106509236**

Action Type:	BOL
Action Status:	SHPFAC
Action Date:	6/7/2018
Response Action Outcome:	Not reported
Action Type:	Release Abatement Measure
Action Status:	Modified Revised or Updated Plan Received
Action Date:	7/14/2016
Response Action Outcome:	Not reported
Action Type:	Release Abatement Measure
Action Status:	Modified Revised or Updated Plan Received
Action Date:	7/21/2017
Response Action Outcome:	Not reported
Action Type:	Release Abatement Measure
Action Status:	Status or Interim Report Received
Action Date:	7/9/2013
Response Action Outcome:	Not reported
Action Type:	Release Abatement Measure
Action Status:	Modified Revised or Updated Plan Received
Action Date:	8/12/2016
Response Action Outcome:	Not reported
Action Type:	Release Abatement Measure
Action Status:	Status or Interim Report Received
Action Date:	8/28/2014
Response Action Outcome:	Not reported
Action Type:	A Notice sent to a Potentially Responsible Party (PRP)
Action Status:	ALSENT
Action Date:	8/7/2012
Response Action Outcome:	Not reported
Action Type:	BWS03
Action Status:	APPROV
Action Date:	Not reported
Response Action Outcome:	Not reported
Release Tracking Number/Current Status:	3-0030380 / STMRET
Release Town:	SALEM
Notification Date:	10/12/2011
Category:	120 DY
Associated ID:	3-0030380
<b>Current Status:</b>	<b>Response Action Outcome Statement Retracted</b>
Status Date:	02/02/2016
Phase:	PHASE II
Response Action Outcome:	-
Oil Or Haz Material:	Oil and Hazardous Material
Source:	DRUMS
Source:	USTOTHER
Source:	UST
Source:	UNKNOWN

Map ID  
Direction  
Distance  
Elevation

MAP FINDINGS

Site

Database(s)

EDR ID Number  
EPA ID Number

**SALEM SUEDE CO (Continued)**

**S106509236**

[Click here to access the MA DEP site for this facility:](#)

**Chemicals:**

Chemical:	C11 THRU C22 AROMATIC HYDROCARBONS
Quantity:	3710 milligrams per kilogram
Chemical:	CHROMIUM
Quantity:	2260 milligrams per kilogram
Chemical:	ARSENIC
Quantity:	28 milligrams per kilogram

**Actions:**

Action Type:	RNF
Action Status:	Reportable Release under MGL 21E
Action Date:	10/12/2011
Response Action Outcome:	Not reported

Action Type:	Release Disposition
Action Status:	Reportable Release under MGL 21E
Action Date:	10/12/2011
Response Action Outcome:	Not reported

Action Type:	RNFE
Action Status:	Transmittal, Notice, or Notification Received
Action Date:	10/12/2011
Response Action Outcome:	Not reported

Action Type:	BOL
Action Status:	Transmittal, Notice, or Notification Received
Action Date:	10/26/2016
Response Action Outcome:	Not reported

Action Type:	Release Abatement Measure
Action Status:	Status or Interim Report Received
Action Date:	10/30/2017
Response Action Outcome:	Not reported

Action Type:	Release Abatement Measure
Action Status:	Status or Interim Report Received
Action Date:	11/11/2016
Response Action Outcome:	Not reported

Action Type:	Release Abatement Measure
Action Status:	Written Plan Received
Action Date:	11/14/2011
Response Action Outcome:	Not reported

Action Type:	Release Abatement Measure
Action Status:	Level I - Technical Screen Audit
Action Date:	11/16/2011
Response Action Outcome:	Not reported

Action Type:	A Notice sent to a Potentially Responsible Party (PRP)
Action Status:	A MassDEP piece of correspondence was issued (approvals, NORs, etc.
Action Date:	11/2/2011
Response Action Outcome:	Not reported

Map ID  
Direction  
Distance  
Elevation

MAP FINDINGS

Site

Database(s)

EDR ID Number  
EPA ID Number

**SALEM SUEDE CO (Continued)**

**S106509236**

Action Type:	Tier Classification
Action Status:	RTN Linked to TCLASS Via Tier Classification Submittal
Action Date:	11/2/2012
Response Action Outcome:	Not reported
Action Type:	Phase 1
Action Status:	Completion Statement Received
Action Date:	11/2/2012
Response Action Outcome:	Not reported
Action Type:	Tier Classification
Action Status:	Transmittal, Notice, or Notification Received
Action Date:	11/2/2012
Response Action Outcome:	Not reported
Action Type:	Tier Classification
Action Status:	Tier 1C Classification
Action Date:	11/2/2012
Response Action Outcome:	Not reported
Action Type:	Tier Classification
Action Status:	RTN Linked to TCLASS Via IRA Completion Statement
Action Date:	11/6/2012
Response Action Outcome:	Not reported
Action Type:	Release Abatement Measure
Action Status:	Modified Revised or Updated Plan Received
Action Date:	12/11/2012
Response Action Outcome:	Not reported
Action Type:	Tier Classification
Action Status:	TCEXT
Action Date:	12/12/2017
Response Action Outcome:	Not reported
Action Type:	Response Action Outcome - RAO
Action Status:	Notice of Delay in Meeting RA Deadline Received
Action Date:	12/16/2016
Response Action Outcome:	Not reported
Action Type:	BOL
Action Status:	Transmittal, Notice, or Notification Received
Action Date:	12/19/2014
Response Action Outcome:	Not reported
Action Type:	BOL
Action Status:	Transmittal, Notice, or Notification Received
Action Date:	12/2/2013
Response Action Outcome:	Not reported
Action Type:	Tier Classification
Action Status:	Permit Effective Date
Action Date:	12/22/2012
Response Action Outcome:	Not reported
Action Type:	Phase 2
Action Status:	Scope of Work Received

Map ID  
Direction  
Distance  
Elevation

MAP FINDINGS

Site

Database(s)

EDR ID Number  
EPA ID Number

**SALEM SUEDE CO (Continued)**

**S106509236**

Action Date:	2/10/2013
Response Action Outcome:	Not reported
Action Type:	Phase 1
Action Status:	Revised Statement or Transmittal Received
Action Date:	2/10/2013
Response Action Outcome:	Not reported
Action Type:	BOL
Action Status:	Transmittal, Notice, or Notification Received
Action Date:	2/11/2014
Response Action Outcome:	Not reported
Action Type:	Response Action Outcome - RAO
Action Status:	Submittal Retracted
Action Date:	2/2/2016
Response Action Outcome:	Not reported
Action Type:	Release Abatement Measure
Action Status:	Modified Revised or Updated Plan Received
Action Date:	2/27/2012
Response Action Outcome:	Not reported
Action Type:	RLFA
Action Status:	FOLOFF
Action Date:	2/28/2012
Response Action Outcome:	Not reported
Action Type:	Release Abatement Measure
Action Status:	Status or Interim Report Received
Action Date:	2/28/2014
Response Action Outcome:	Not reported
Action Type:	Release Abatement Measure
Action Status:	Status or Interim Report Received
Action Date:	2/28/2015
Response Action Outcome:	Not reported
Action Type:	Release Abatement Measure
Action Status:	Modified Revised or Updated Plan Received
Action Date:	3/11/2013
Response Action Outcome:	Not reported
Action Type:	RLFA
Action Status:	FOLOFF
Action Date:	3/15/2016
Response Action Outcome:	Not reported
Action Type:	Response Action Outcome - RAO
Action Status:	PSNRCD
Action Date:	4/21/2015
Response Action Outcome:	Not reported
Action Type:	Release Abatement Measure
Action Status:	Status or Interim Report Received
Action Date:	4/30/2018
Response Action Outcome:	Not reported

Map ID  
Direction  
Distance  
Elevation

MAP FINDINGS

Site

Database(s)

EDR ID Number  
EPA ID Number

**SALEM SUEDE CO (Continued)**

**S106509236**

Action Type:	Release Abatement Measure
Action Status:	Fee Received - FMCRA Use Only
Action Date:	4/9/2012
Response Action Outcome:	Not reported
Action Type:	Release Abatement Measure
Action Status:	Status or Interim Report Received
Action Date:	5/11/2017
Response Action Outcome:	Not reported
Action Type:	Release Abatement Measure
Action Status:	Status or Interim Report Received
Action Date:	5/16/2017
Response Action Outcome:	Not reported
Action Type:	RLFA
Action Status:	FOLOFF
Action Date:	5/19/2017
Response Action Outcome:	Not reported
Action Type:	BOL
Action Status:	Transmittal, Notice, or Notification Received
Action Date:	5/31/2018
Response Action Outcome:	Not reported
Action Type:	Release Abatement Measure
Action Status:	Completion Statement Received
Action Date:	6/10/2016
Response Action Outcome:	Not reported
Action Type:	BOL
Action Status:	SHPFAC
Action Date:	6/5/2018
Response Action Outcome:	Not reported
Action Type:	BOL
Action Status:	SHPFAC
Action Date:	6/7/2018
Response Action Outcome:	Not reported
Action Type:	Release Abatement Measure
Action Status:	Modified Revised or Updated Plan Received
Action Date:	7/14/2016
Response Action Outcome:	Not reported
Action Type:	Release Abatement Measure
Action Status:	Modified Revised or Updated Plan Received
Action Date:	7/21/2017
Response Action Outcome:	Not reported
Action Type:	Release Abatement Measure
Action Status:	Status or Interim Report Received
Action Date:	7/9/2013
Response Action Outcome:	Not reported
Action Type:	Release Abatement Measure
Action Status:	Modified Revised or Updated Plan Received



Map ID  
Direction  
Distance  
Elevation

MAP FINDINGS

Site

Database(s)

EDR ID Number  
EPA ID Number

**SALEM SUEDE CO (Continued)**

**S106509236**

Action Date: 8/12/2016  
Response Action Outcome: Not reported

Action Type: Release Abatement Measure  
Action Status: Status or Interim Report Received  
Action Date: 8/28/2014  
Response Action Outcome: Not reported

Action Type: A Notice sent to a Potentially Responsible Party (PRP)  
Action Status: ALSENT  
Action Date: 8/7/2012  
Response Action Outcome: Not reported

Action Type: BWS03  
Action Status: APPROV  
Action Date: Not reported  
Response Action Outcome: Not reported

Release Tracking Number/Current Status: 3-0031089 / RAONR  
Release Town: SALEM  
Notification Date: 09/07/2012  
Category: TWO HR  
Associated ID: Not reported  
**Current Status: Response Action Outcome Not Required**  
Status Date: 11/06/2012  
Phase: Not reported  
Response Action Outcome: -  
Oil Or Haz Material: Hazardous Material  
Location Type: USTRIAL  
Location Type: FMR IND-  
Source: UNKNOWN

[Click here to access the MA DEP site for this facility:](#)

Chemicals:  
Chemical: ARSENIC  
Quantity: 120 milligrams per kilogram  
Chemical: CHROMIUM  
Quantity: 2200 milligrams per kilogram

Actions:  
Action Type: RNF  
Action Status: Reportable Release under MGL 21E  
Action Date: 10/22/2012  
Response Action Outcome: Not reported  
  
Action Type: RNFE  
Action Status: Transmittal, Notice, or Notification Received  
Action Date: 10/22/2012  
Response Action Outcome: Not reported  
  
Action Type: Tier Classification  
Action Status: Transmittal, Notice, or Notification Received  
Action Date: 11/2/2012  
Response Action Outcome: Not reported

Map ID  
Direction  
Distance  
Elevation

MAP FINDINGS

Site

Database(s)

EDR ID Number  
EPA ID Number

**SALEM SUEDE CO (Continued)**

**S106509236**

Action Type:	Tier Classification
Action Status:	Tier 1C Classification
Action Date:	11/2/2012
Response Action Outcome:	Not reported
Action Type:	Tier Classification
Action Status:	RTN Linked to TCLASS Via Tier Classification Submittal
Action Date:	11/2/2012
Response Action Outcome:	Not reported
Action Type:	RAO Not Required
Action Status:	Linked to a Tier Classified Site
Action Date:	11/2/2012
Response Action Outcome:	Not reported
Action Type:	Immediate Response Action
Action Status:	Written Plan Received
Action Date:	11/5/2012
Response Action Outcome:	Not reported
Action Type:	Tier Classification
Action Status:	RTN Linked to TCLASS Via IRA Completion Statement
Action Date:	11/6/2012
Response Action Outcome:	Not reported
Action Type:	Immediate Response Action
Action Status:	Completion Statement Received
Action Date:	11/6/2012
Response Action Outcome:	Not reported
Action Type:	RAO Not Required
Action Status:	Linked to a Tier Classified Site
Action Date:	11/6/2012
Response Action Outcome:	Not reported
Action Type:	Tier Classification
Action Status:	TCEXT
Action Date:	12/12/2017
Response Action Outcome:	Not reported
Action Type:	Tier Classification
Action Status:	Permit Effective Date
Action Date:	12/22/2012
Response Action Outcome:	Not reported
Action Type:	Release Disposition
Action Status:	Reportable Release under MGL 21E
Action Date:	9/11/2012
Response Action Outcome:	Not reported
Action Type:	Immediate Response Action
Action Status:	Oral Approval of Plan or Action
Action Date:	9/11/2012
Response Action Outcome:	Not reported
Action Type:	A Notice sent to a Potentially Responsible Party (PRP)
Action Status:	A MassDEP piece of correspondence was issued (approvals, NORs, etc.

Map ID  
Direction  
Distance  
Elevation

MAP FINDINGS

Site

Database(s)

EDR ID Number  
EPA ID Number

**SALEM SUEDE CO (Continued)**

**S106509236**

Action Date: 9/18/2012  
Response Action Outcome: Not reported  
  
Action Type: RLFA  
Action Status: FLDRAN  
Action Date: 9/28/2012  
Response Action Outcome: Not reported  
  
Action Type: Release Disposition  
Action Status: Reportable Release under MGL 21E  
Action Date: 9/7/2012  
Response Action Outcome: Not reported

**LUST:**

**Facility:**

Release Tracking Number/Current Status: 3-0030380 / STMRET  
Status Date: 02/02/2016  
Source Type: UST  
Release Town: SALEM  
Notification Date: 10/12/2011  
Category: 120 DY  
Associated ID: 3-0030380  
Phase: PHASE II  
Response Action Outcome: -  
Oil Or Haz Material: Oil and Hazardous Material  
  
Source: DRUMS  
Source: USTOTHER  
Source: UST  
Source: UNKNOWN

[Click here to access the MA DEP site for this facility:](#)

**Chemicals:**

Chemical: C11 THRU C22 AROMATIC HYDROCARBONS  
Quantity: 3710 milligrams per kilogram  
Chemical: CHROMIUM  
Quantity: 2260 milligrams per kilogram  
Chemical: ARSENIC  
Quantity: 28 milligrams per kilogram

**Actions:**

Action Type: RNF  
Action Status: Reportable Release under MGL 21E  
Action Date: 10/12/2011  
Response Action Outcome: Not reported  
  
Action Type: Release Disposition  
Action Status: Reportable Release under MGL 21E  
Action Date: 10/12/2011  
Response Action Outcome: Not reported  
  
Action Type: RNFE

Map ID  
Direction  
Distance  
Elevation

MAP FINDINGS

Site

Database(s)

EDR ID Number  
EPA ID Number

**SALEM SUEDE CO (Continued)**

**S106509236**

Action Status:	Transmittal, Notice, or Notification Received
Action Date:	10/12/2011
Response Action Outcome:	Not reported
Action Type:	BOL
Action Status:	Transmittal, Notice, or Notification Received
Action Date:	10/26/2016
Response Action Outcome:	Not reported
Action Type:	Release Abatement Measure
Action Status:	Status or Interim Report Received
Action Date:	10/30/2017
Response Action Outcome:	Not reported
Action Type:	Release Abatement Measure
Action Status:	Status or Interim Report Received
Action Date:	11/11/2016
Response Action Outcome:	Not reported
Action Type:	Release Abatement Measure
Action Status:	Written Plan Received
Action Date:	11/14/2011
Response Action Outcome:	Not reported
Action Type:	Release Abatement Measure
Action Status:	Level I - Technical Screen Audit
Action Date:	11/16/2011
Response Action Outcome:	Not reported
Action Type:	A Notice sent to a Potentially Responsible Party (PRP)
Action Status:	A MassDEP piece of correspondence was issued (approvals, NORs, etc.
Action Date:	11/2/2011
Response Action Outcome:	Not reported
Action Type:	Tier Classification
Action Status:	RTN Linked to TCLASS Via Tier Classification Submittal
Action Date:	11/2/2012
Response Action Outcome:	Not reported
Action Type:	Phase 1
Action Status:	Completion Statement Received
Action Date:	11/2/2012
Response Action Outcome:	Not reported
Action Type:	Tier Classification
Action Status:	Transmittal, Notice, or Notification Received
Action Date:	11/2/2012
Response Action Outcome:	Not reported
Action Type:	Tier Classification
Action Status:	Tier 1C Classification
Action Date:	11/2/2012
Response Action Outcome:	Not reported
Action Type:	Tier Classification
Action Status:	RTN Linked to TCLASS Via IRA Completion Statement
Action Date:	11/6/2012

Map ID  
Direction  
Distance  
Elevation

MAP FINDINGS

Site

Database(s)

EDR ID Number  
EPA ID Number

**SALEM SUEDE CO (Continued)**

**S106509236**

Response Action Outcome:	Not reported
Action Type:	Release Abatement Measure
Action Status:	Modified Revised or Updated Plan Received
Action Date:	12/11/2012
Response Action Outcome:	Not reported
Action Type:	Tier Classification
Action Status:	TCEXT
Action Date:	12/12/2017
Response Action Outcome:	Not reported
Action Type:	Response Action Outcome - RAO
Action Status:	Notice of Delay in Meeting RA Deadline Received
Action Date:	12/16/2016
Response Action Outcome:	Not reported
Action Type:	BOL
Action Status:	Transmittal, Notice, or Notification Received
Action Date:	12/19/2014
Response Action Outcome:	Not reported
Action Type:	BOL
Action Status:	Transmittal, Notice, or Notification Received
Action Date:	12/2/2013
Response Action Outcome:	Not reported
Action Type:	Tier Classification
Action Status:	Permit Effective Date
Action Date:	12/22/2012
Response Action Outcome:	Not reported
Action Type:	Phase 2
Action Status:	Scope of Work Received
Action Date:	2/10/2013
Response Action Outcome:	Not reported
Action Type:	Phase 1
Action Status:	Revised Statement or Transmittal Received
Action Date:	2/10/2013
Response Action Outcome:	Not reported
Action Type:	BOL
Action Status:	Transmittal, Notice, or Notification Received
Action Date:	2/11/2014
Response Action Outcome:	Not reported
Action Type:	Response Action Outcome - RAO
Action Status:	Submittal Retracted
Action Date:	2/2/2016
Response Action Outcome:	Not reported
Action Type:	Release Abatement Measure
Action Status:	Modified Revised or Updated Plan Received
Action Date:	2/27/2012
Response Action Outcome:	Not reported

Map ID  
Direction  
Distance  
Elevation

MAP FINDINGS

Site

Database(s)

EDR ID Number  
EPA ID Number

**SALEM SUEDE CO (Continued)**

**S106509236**

Action Type:	RLFA
Action Status:	FOLOFF
Action Date:	2/28/2012
Response Action Outcome:	Not reported
Action Type:	Release Abatement Measure
Action Status:	Status or Interim Report Received
Action Date:	2/28/2014
Response Action Outcome:	Not reported
Action Type:	Release Abatement Measure
Action Status:	Status or Interim Report Received
Action Date:	2/28/2015
Response Action Outcome:	Not reported
Action Type:	Release Abatement Measure
Action Status:	Modified Revised or Updated Plan Received
Action Date:	3/11/2013
Response Action Outcome:	Not reported
Action Type:	RLFA
Action Status:	FOLOFF
Action Date:	3/15/2016
Response Action Outcome:	Not reported
Action Type:	Response Action Outcome - RAO
Action Status:	PSNRCD
Action Date:	4/21/2015
Response Action Outcome:	Not reported
Action Type:	Release Abatement Measure
Action Status:	Status or Interim Report Received
Action Date:	4/30/2018
Response Action Outcome:	Not reported
Action Type:	Release Abatement Measure
Action Status:	Fee Received - FMCRA Use Only
Action Date:	4/9/2012
Response Action Outcome:	Not reported
Action Type:	Release Abatement Measure
Action Status:	Status or Interim Report Received
Action Date:	5/11/2017
Response Action Outcome:	Not reported
Action Type:	Release Abatement Measure
Action Status:	Status or Interim Report Received
Action Date:	5/16/2017
Response Action Outcome:	Not reported
Action Type:	RLFA
Action Status:	FOLOFF
Action Date:	5/19/2017
Response Action Outcome:	Not reported
Action Type:	BOL
Action Status:	Transmittal, Notice, or Notification Received

Map ID  
Direction  
Distance  
Elevation

MAP FINDINGS

Site

Database(s)

EDR ID Number  
EPA ID Number

**SALEM SUEDE CO (Continued)**

**S106509236**

Action Date:	5/31/2018
Response Action Outcome:	Not reported
Action Type:	Release Abatement Measure
Action Status:	Completion Statement Received
Action Date:	6/10/2016
Response Action Outcome:	Not reported
Action Type:	BOL
Action Status:	SHPFAC
Action Date:	6/5/2018
Response Action Outcome:	Not reported
Action Type:	BOL
Action Status:	SHPFAC
Action Date:	6/7/2018
Response Action Outcome:	Not reported
Action Type:	Release Abatement Measure
Action Status:	Modified Revised or Updated Plan Received
Action Date:	7/14/2016
Response Action Outcome:	Not reported
Action Type:	Release Abatement Measure
Action Status:	Modified Revised or Updated Plan Received
Action Date:	7/21/2017
Response Action Outcome:	Not reported
Action Type:	Release Abatement Measure
Action Status:	Status or Interim Report Received
Action Date:	7/9/2013
Response Action Outcome:	Not reported
Action Type:	Release Abatement Measure
Action Status:	Modified Revised or Updated Plan Received
Action Date:	8/12/2016
Response Action Outcome:	Not reported
Action Type:	Release Abatement Measure
Action Status:	Status or Interim Report Received
Action Date:	8/28/2014
Response Action Outcome:	Not reported
Action Type:	A Notice sent to a Potentially Responsible Party (PRP)
Action Status:	ALSENT
Action Date:	8/7/2012
Response Action Outcome:	Not reported
Action Type:	BWS03
Action Status:	APPROV
Action Date:	Not reported
Response Action Outcome:	Not reported

Facility:

Release Tracking Number/Current Status: 3-0030380 / STMRET  
Status Date: 02/02/2016

Map ID  
Direction  
Distance  
Elevation

MAP FINDINGS

Site

Database(s)

EDR ID Number  
EPA ID Number

**SALEM SUEDE CO (Continued)**

**S106509236**

Source Type: USTOTHER  
Release Town: SALEM  
Notification Date: 10/12/2011  
Category: 120 DY  
Associated ID: 3-0030380  
Phase: PHASE II  
Response Action Outcome: -  
Oil Or Haz Material: Oil and Hazardous Material

Source: DRUMS  
Source: USTOTHER  
Source: UST  
Source: UNKNOWN

[Click here to access the MA DEP site for this facility:](#)

Chemicals:  
Chemical: C11 THRU C22 AROMATIC HYDROCARBONS  
Quantity: 3710 milligrams per kilogram  
Chemical: CHROMIUM  
Quantity: 2260 milligrams per kilogram  
Chemical: ARSENIC  
Quantity: 28 milligrams per kilogram

Actions:  
Action Type: RNF  
Action Status: Reportable Release under MGL 21E  
Action Date: 10/12/2011  
Response Action Outcome: Not reported

Action Type: Release Disposition  
Action Status: Reportable Release under MGL 21E  
Action Date: 10/12/2011  
Response Action Outcome: Not reported

Action Type: RNFE  
Action Status: Transmittal, Notice, or Notification Received  
Action Date: 10/12/2011  
Response Action Outcome: Not reported

Action Type: BOL  
Action Status: Transmittal, Notice, or Notification Received  
Action Date: 10/26/2016  
Response Action Outcome: Not reported

Action Type: Release Abatement Measure  
Action Status: Status or Interim Report Received  
Action Date: 10/30/2017  
Response Action Outcome: Not reported

Action Type: Release Abatement Measure  
Action Status: Status or Interim Report Received  
Action Date: 11/11/2016  
Response Action Outcome: Not reported



Map ID  
Direction  
Distance  
Elevation

MAP FINDINGS

Site

Database(s)

EDR ID Number  
EPA ID Number

**SALEM SUEDE CO (Continued)**

**S106509236**

Action Type:	Release Abatement Measure
Action Status:	Written Plan Received
Action Date:	11/14/2011
Response Action Outcome:	Not reported
Action Type:	Release Abatement Measure
Action Status:	Level I - Technical Screen Audit
Action Date:	11/16/2011
Response Action Outcome:	Not reported
Action Type:	A Notice sent to a Potentially Responsible Party (PRP)
Action Status:	A MassDEP piece of correspondence was issued (approvals, NORs, etc.
Action Date:	11/2/2011
Response Action Outcome:	Not reported
Action Type:	Tier Classification
Action Status:	RTN Linked to TCLASS Via Tier Classification Submittal
Action Date:	11/2/2012
Response Action Outcome:	Not reported
Action Type:	Phase 1
Action Status:	Completion Statement Received
Action Date:	11/2/2012
Response Action Outcome:	Not reported
Action Type:	Tier Classification
Action Status:	Transmittal, Notice, or Notification Received
Action Date:	11/2/2012
Response Action Outcome:	Not reported
Action Type:	Tier Classification
Action Status:	Tier 1C Classification
Action Date:	11/2/2012
Response Action Outcome:	Not reported
Action Type:	Tier Classification
Action Status:	RTN Linked to TCLASS Via IRA Completion Statement
Action Date:	11/6/2012
Response Action Outcome:	Not reported
Action Type:	Release Abatement Measure
Action Status:	Modified Revised or Updated Plan Received
Action Date:	12/11/2012
Response Action Outcome:	Not reported
Action Type:	Tier Classification
Action Status:	TCEXT
Action Date:	12/12/2017
Response Action Outcome:	Not reported
Action Type:	Response Action Outcome - RAO
Action Status:	Notice of Delay in Meeting RA Deadline Received
Action Date:	12/16/2016
Response Action Outcome:	Not reported
Action Type:	BOL
Action Status:	Transmittal, Notice, or Notification Received

Map ID  
Direction  
Distance  
Elevation

MAP FINDINGS

Site

Database(s)

EDR ID Number  
EPA ID Number

**SALEM SUEDE CO (Continued)**

**S106509236**

Action Date:	12/19/2014
Response Action Outcome:	Not reported
Action Type:	BOL
Action Status:	Transmittal, Notice, or Notification Received
Action Date:	12/2/2013
Response Action Outcome:	Not reported
Action Type:	Tier Classification
Action Status:	Permit Effective Date
Action Date:	12/22/2012
Response Action Outcome:	Not reported
Action Type:	Phase 2
Action Status:	Scope of Work Received
Action Date:	2/10/2013
Response Action Outcome:	Not reported
Action Type:	Phase 1
Action Status:	Revised Statement or Transmittal Received
Action Date:	2/10/2013
Response Action Outcome:	Not reported
Action Type:	BOL
Action Status:	Transmittal, Notice, or Notification Received
Action Date:	2/11/2014
Response Action Outcome:	Not reported
Action Type:	Response Action Outcome - RAO
Action Status:	Submittal Retracted
Action Date:	2/2/2016
Response Action Outcome:	Not reported
Action Type:	Release Abatement Measure
Action Status:	Modified Revised or Updated Plan Received
Action Date:	2/27/2012
Response Action Outcome:	Not reported
Action Type:	RLFA
Action Status:	FOLOFF
Action Date:	2/28/2012
Response Action Outcome:	Not reported
Action Type:	Release Abatement Measure
Action Status:	Status or Interim Report Received
Action Date:	2/28/2014
Response Action Outcome:	Not reported
Action Type:	Release Abatement Measure
Action Status:	Status or Interim Report Received
Action Date:	2/28/2015
Response Action Outcome:	Not reported
Action Type:	Release Abatement Measure
Action Status:	Modified Revised or Updated Plan Received
Action Date:	3/11/2013
Response Action Outcome:	Not reported

Map ID  
Direction  
Distance  
Elevation

MAP FINDINGS

Site

Database(s)

EDR ID Number  
EPA ID Number

**SALEM SUEDE CO (Continued)**

**S106509236**

Action Type:	RLFA
Action Status:	FOLOFF
Action Date:	3/15/2016
Response Action Outcome:	Not reported
Action Type:	Response Action Outcome - RAO
Action Status:	PSNRCD
Action Date:	4/21/2015
Response Action Outcome:	Not reported
Action Type:	Release Abatement Measure
Action Status:	Status or Interim Report Received
Action Date:	4/30/2018
Response Action Outcome:	Not reported
Action Type:	Release Abatement Measure
Action Status:	Fee Received - FMCRA Use Only
Action Date:	4/9/2012
Response Action Outcome:	Not reported
Action Type:	Release Abatement Measure
Action Status:	Status or Interim Report Received
Action Date:	5/11/2017
Response Action Outcome:	Not reported
Action Type:	Release Abatement Measure
Action Status:	Status or Interim Report Received
Action Date:	5/16/2017
Response Action Outcome:	Not reported
Action Type:	RLFA
Action Status:	FOLOFF
Action Date:	5/19/2017
Response Action Outcome:	Not reported
Action Type:	BOL
Action Status:	Transmittal, Notice, or Notification Received
Action Date:	5/31/2018
Response Action Outcome:	Not reported
Action Type:	Release Abatement Measure
Action Status:	Completion Statement Received
Action Date:	6/10/2016
Response Action Outcome:	Not reported
Action Type:	BOL
Action Status:	SHPFAC
Action Date:	6/5/2018
Response Action Outcome:	Not reported
Action Type:	BOL
Action Status:	SHPFAC
Action Date:	6/7/2018
Response Action Outcome:	Not reported
Action Type:	Release Abatement Measure
Action Status:	Modified Revised or Updated Plan Received

Map ID  
Direction  
Distance  
Elevation

MAP FINDINGS

Site

Database(s)

EDR ID Number  
EPA ID Number

**SALEM SUEDE CO (Continued)**

**S106509236**

Action Date:	7/14/2016
Response Action Outcome:	Not reported
Action Type:	Release Abatement Measure
Action Status:	Modified Revised or Updated Plan Received
Action Date:	7/21/2017
Response Action Outcome:	Not reported
Action Type:	Release Abatement Measure
Action Status:	Status or Interim Report Received
Action Date:	7/9/2013
Response Action Outcome:	Not reported
Action Type:	Release Abatement Measure
Action Status:	Modified Revised or Updated Plan Received
Action Date:	8/12/2016
Response Action Outcome:	Not reported
Action Type:	Release Abatement Measure
Action Status:	Status or Interim Report Received
Action Date:	8/28/2014
Response Action Outcome:	Not reported
Action Type:	A Notice sent to a Potentially Responsible Party (PRP)
Action Status:	ALSENT
Action Date:	8/7/2012
Response Action Outcome:	Not reported
Action Type:	BWS03
Action Status:	APPROV
Action Date:	Not reported
Response Action Outcome:	Not reported

**LAST:**

Release Tracking Number/Current Status:	3-0029082 / RAO
Source Type:	AST
Release Town:	SALEM
Notification Date:	02/22/2010
Category:	TWO HR
Associated ID:	Not reported
Status Date:	02/22/2011
Phase:	Not reported
Response Action Outcome:	A1 - A permanent solution has been achieved. Contamination has been reduced to background or a threat of release has been eliminated.
Oil Or Haz Material:	Not reported

**Chemicals:**

Chemical:	CHROMIUM WASTE
Quantity:	100 pounds
Location Type:	COMMERCIAL
Location Type:	INDUSTRIAL
Source:	AST

**Actions:**

Action Type:	Immediate Response Action
Action Status:	Status or Interim Report Received
Action Date:	12/20/2010

Map ID  
Direction  
Distance  
Elevation

MAP FINDINGS

Site

Database(s)

EDR ID Number  
EPA ID Number

**SALEM SUEDE CO (Continued)**

**S106509236**

Response Action Outcome:	A permanent solution has been achieved. Contamination has been reduced to background or a threat of release has been eliminated.
Action Type:	Immediate Response Action
Action Status:	Level I - Technical Screen Audit
Action Date:	12/21/2010
Response Action Outcome:	A permanent solution has been achieved. Contamination has been reduced to background or a threat of release has been eliminated.
Action Type:	A Notice sent to a Potentially Responsible Party (PRP)
Action Status:	ALSENT
Action Date:	12/7/2010
Response Action Outcome:	A permanent solution has been achieved. Contamination has been reduced to background or a threat of release has been eliminated.
Action Type:	A Notice sent to a Potentially Responsible Party (PRP)
Action Status:	FLDISS
Action Date:	2/22/2010
Response Action Outcome:	A permanent solution has been achieved. Contamination has been reduced to background or a threat of release has been eliminated.
Action Type:	Release Disposition
Action Status:	Reportable Release under MGL 21E
Action Date:	2/22/2010
Response Action Outcome:	A permanent solution has been achieved. Contamination has been reduced to background or a threat of release has been eliminated.
Action Type:	RLFA
Action Status:	FLDD1U
Action Date:	2/22/2010
Response Action Outcome:	A permanent solution has been achieved. Contamination has been reduced to background or a threat of release has been eliminated.
Action Type:	Immediate Response Action
Action Status:	Oral Approval of Plan or Action
Action Date:	2/22/2010
Response Action Outcome:	A permanent solution has been achieved. Contamination has been reduced to background or a threat of release has been eliminated.
Action Type:	Immediate Response Action
Action Status:	Completion Statement Received
Action Date:	2/22/2011
Response Action Outcome:	A permanent solution has been achieved. Contamination has been reduced to background or a threat of release has been eliminated.
Action Type:	Response Action Outcome - RAO
Action Status:	RAO Statement Received
Action Date:	2/22/2011
Response Action Outcome:	A permanent solution has been achieved. Contamination has been reduced to background or a threat of release has been eliminated.
Action Type:	Immediate Response Action
Action Status:	Oral Approval of a Modified Plan
Action Date:	2/23/2010
Response Action Outcome:	A permanent solution has been achieved. Contamination has been reduced to background or a threat of release has been eliminated.

Map ID  
Direction  
Distance  
Elevation

MAP FINDINGS

Site

Database(s)

EDR ID Number  
EPA ID Number

**SALEM SUEDE CO (Continued)**

**S106509236**

Action Type:	RLFA
Action Status:	FLDRUN
Action Date:	2/23/2010
Response Action Outcome:	A permanent solution has been achieved. Contamination has been reduced to background or a threat of release has been eliminated.
Action Type:	RLFA
Action Status:	FOLOFF
Action Date:	2/24/2010
Response Action Outcome:	A permanent solution has been achieved. Contamination has been reduced to background or a threat of release has been eliminated.
Action Type:	RLFA
Action Status:	FLDRUN
Action Date:	3/16/2010
Response Action Outcome:	A permanent solution has been achieved. Contamination has been reduced to background or a threat of release has been eliminated.
Action Type:	A Notice sent to a Potentially Responsible Party (PRP)
Action Status:	A MassDEP piece of correspondence was issued (approvals, NORs, etc.
Action Date:	3/4/2010
Response Action Outcome:	A permanent solution has been achieved. Contamination has been reduced to background or a threat of release has been eliminated.
Action Type:	RLFA
Action Status:	FLDRUN
Action Date:	3/5/2010
Response Action Outcome:	A permanent solution has been achieved. Contamination has been reduced to background or a threat of release has been eliminated.
Action Type:	RNF
Action Status:	Reportable Release under MGL 21E
Action Date:	4/21/2010
Response Action Outcome:	A permanent solution has been achieved. Contamination has been reduced to background or a threat of release has been eliminated.
Action Type:	Immediate Response Action
Action Status:	Written Plan Received
Action Date:	4/21/2010
Response Action Outcome:	A permanent solution has been achieved. Contamination has been reduced to background or a threat of release has been eliminated.
Action Type:	RNFE
Action Status:	Transmittal, Notice, or Notification Received
Action Date:	4/21/2010
Response Action Outcome:	A permanent solution has been achieved. Contamination has been reduced to background or a threat of release has been eliminated.
Action Type:	RLFA
Action Status:	FOLOFF
Action Date:	5/10/2010
Response Action Outcome:	A permanent solution has been achieved. Contamination has been reduced to background or a threat of release has been eliminated.
Action Type:	Immediate Response Action
Action Status:	Written Approval of Plan
Action Date:	5/7/2010

Map ID  
Direction  
Distance  
Elevation

MAP FINDINGS

Site

Database(s)

EDR ID Number  
EPA ID Number

**SALEM SUEDE CO (Continued)**

**S106509236**

Response Action Outcome: A permanent solution has been achieved. Contamination has been reduced to background or a threat of release has been eliminated.

Action Type: Immediate Response Action  
Action Status: Imminent Hazard Evaluation Received  
Action Date: 6/17/2010

Response Action Outcome: A permanent solution has been achieved. Contamination has been reduced to background or a threat of release has been eliminated.

Action Type: Immediate Response Action  
Action Status: Status or Interim Report Received  
Action Date: 6/17/2010

Response Action Outcome: A permanent solution has been achieved. Contamination has been reduced to background or a threat of release has been eliminated.

Action Type: Immediate Response Action  
Action Status: Level I - Technical Screen Audit  
Action Date: 6/23/2010

Response Action Outcome: A permanent solution has been achieved. Contamination has been reduced to background or a threat of release has been eliminated.

Action Type: Response Action Outcome - RAO  
Action Status: Level I - Technical Screen Audit  
Action Date: 8/30/2011

Response Action Outcome: A permanent solution has been achieved. Contamination has been reduced to background or a threat of release has been eliminated.

Release Tracking Number/Current Status: 3-0029083 / RAO

Source Type: AST  
Release Town: SALEM  
Notification Date: 02/22/2010  
Category: TWO HR  
Associated ID: Not reported  
Status Date: 02/22/2011  
Phase: Not reported

Response Action Outcome: A1 - A permanent solution has been achieved. Contamination has been reduced to background or a threat of release has been eliminated.

Oil Or Haz Material: Oil

Chemicals:  
Chemical: ANIMAL OIL  
Quantity: 1000 gallons  
Location Type: COMMERCIAL  
Location Type: INDUSTRIAL  
Source: AST

**Actions:**

Action Type: A Notice sent to a Potentially Responsible Party (PRP)  
Action Status: ALSNT  
Action Date: 12/7/2010

Response Action Outcome: A permanent solution has been achieved. Contamination has been reduced to background or a threat of release has been eliminated.

Action Type: Immediate Response Action  
Action Status: Level I - Technical Screen Audit  
Action Date: 2/11/2011

Response Action Outcome: A permanent solution has been achieved. Contamination has been reduced

Map ID  
Direction  
Distance  
Elevation

MAP FINDINGS

Site

Database(s)

EDR ID Number  
EPA ID Number

**SALEM SUEDE CO (Continued)**

**S106509236**

to background or a threat of release has been eliminated.

Action Type: RLFA  
Action Status: FLDD1U  
Action Date: 2/22/2010  
Response Action Outcome: A permanent solution has been achieved. Contamination has been reduced to background or a threat of release has been eliminated.

Action Type: Immediate Response Action  
Action Status: Oral Approval of Plan or Action  
Action Date: 2/22/2010  
Response Action Outcome: A permanent solution has been achieved. Contamination has been reduced to background or a threat of release has been eliminated.

Action Type: Release Disposition  
Action Status: Reportable Release under MGL 21E  
Action Date: 2/22/2010  
Response Action Outcome: A permanent solution has been achieved. Contamination has been reduced to background or a threat of release has been eliminated.

Action Type: Immediate Response Action  
Action Status: Completion Statement Received  
Action Date: 2/22/2011  
Response Action Outcome: A permanent solution has been achieved. Contamination has been reduced to background or a threat of release has been eliminated.

Action Type: Response Action Outcome - RAO  
Action Status: RAO Statement Received  
Action Date: 2/22/2011  
Response Action Outcome: A permanent solution has been achieved. Contamination has been reduced to background or a threat of release has been eliminated.

Action Type: Immediate Response Action  
Action Status: Oral Approval of a Modified Plan  
Action Date: 2/23/2010  
Response Action Outcome: A permanent solution has been achieved. Contamination has been reduced to background or a threat of release has been eliminated.

Action Type: RLFA  
Action Status: FLDRUN  
Action Date: 2/23/2010  
Response Action Outcome: A permanent solution has been achieved. Contamination has been reduced to background or a threat of release has been eliminated.

Action Type: RLFA  
Action Status: FOLOFF  
Action Date: 2/24/2010  
Response Action Outcome: A permanent solution has been achieved. Contamination has been reduced to background or a threat of release has been eliminated.

Action Type: A Notice sent to a Potentially Responsible Party (PRP)  
Action Status: FLDISS  
Action Date: 2/27/2010  
Response Action Outcome: A permanent solution has been achieved. Contamination has been reduced to background or a threat of release has been eliminated.

Action Type: Immediate Response Action



Map ID  
Direction  
Distance  
Elevation

MAP FINDINGS

Site

Database(s)

EDR ID Number  
EPA ID Number

**SALEM SUEDE CO (Continued)**

**S106509236**

Action Status:	Status or Interim Report Received
Action Date:	2/9/2011
Response Action Outcome:	A permanent solution has been achieved. Contamination has been reduced to background or a threat of release has been eliminated.
Action Type:	RLFA
Action Status:	FLDRUN
Action Date:	3/16/2010
Response Action Outcome:	A permanent solution has been achieved. Contamination has been reduced to background or a threat of release has been eliminated.
Action Type:	A Notice sent to a Potentially Responsible Party (PRP)
Action Status:	A MassDEP piece of correspondence was issued (approvals, NORs, etc.
Action Date:	3/4/2010
Response Action Outcome:	A permanent solution has been achieved. Contamination has been reduced to background or a threat of release has been eliminated.
Action Type:	RLFA
Action Status:	FLDRUN
Action Date:	3/5/2010
Response Action Outcome:	A permanent solution has been achieved. Contamination has been reduced to background or a threat of release has been eliminated.
Action Type:	RNFE
Action Status:	Transmittal, Notice, or Notification Received
Action Date:	4/21/2010
Response Action Outcome:	A permanent solution has been achieved. Contamination has been reduced to background or a threat of release has been eliminated.
Action Type:	Immediate Response Action
Action Status:	Written Plan Received
Action Date:	4/21/2010
Response Action Outcome:	A permanent solution has been achieved. Contamination has been reduced to background or a threat of release has been eliminated.
Action Type:	RNF
Action Status:	Reportable Release under MGL 21E
Action Date:	4/21/2010
Response Action Outcome:	A permanent solution has been achieved. Contamination has been reduced to background or a threat of release has been eliminated.
Action Type:	RLFA
Action Status:	FOLOFF
Action Date:	5/10/2010
Response Action Outcome:	A permanent solution has been achieved. Contamination has been reduced to background or a threat of release has been eliminated.
Action Type:	Immediate Response Action
Action Status:	Written Approval of Plan
Action Date:	5/7/2010
Response Action Outcome:	A permanent solution has been achieved. Contamination has been reduced to background or a threat of release has been eliminated.
Action Type:	Immediate Response Action
Action Status:	Imminent Hazard Evaluation Received
Action Date:	6/17/2010
Response Action Outcome:	A permanent solution has been achieved. Contamination has been reduced

Map ID  
Direction  
Distance  
Elevation

MAP FINDINGS

Site

Database(s)

EDR ID Number  
EPA ID Number

**SALEM SUEDE CO (Continued)**

**S106509236**

to background or a threat of release has been eliminated.

Action Type: Immediate Response Action  
Action Status: Status or Interim Report Received  
Action Date: 6/17/2010  
Response Action Outcome: A permanent solution has been achieved. Contamination has been reduced to background or a threat of release has been eliminated.

Action Type: Response Action Outcome - RAO  
Action Status: Level I - Technical Screen Audit  
Action Date: 8/30/2011  
Response Action Outcome: A permanent solution has been achieved. Contamination has been reduced to background or a threat of release has been eliminated.

**BROWNFIELDS 2:**

RTN: 3-0030380  
RAO Class: Not reported  
Other RTNs: 3-0031089  
Current Owner: Riverview Place Llc  
MCP Status: STMRET  
AUL: Not reported  
COCs: Metals, petroleum, Dioxins  
Former Use: Tannery  
Current Use: Proposed Residential  
Total Acreage: 3.69

**Release:**

Release Tracking Number/Current Status: 3-0029082 / RAO  
Primary ID: Not reported  
Official City: SALEM  
Notification: 02/22/2010  
Category: TWO HR  
Status Date: 02/22/2011  
Phase: Not reported  
Response Action Outcome: A1 - A permanent solution has been achieved. Contamination has been reduced to background or a threat of release has been eliminated.  
Oil / Haz Material Type: Not reported

[Click here to access the MA DEP site for this facility:](#)

**Actions:**

Action Type: Immediate Response Action  
Action Status: Status or Interim Report Received  
Action Date: 12/20/2010  
Response Action Outcome: A permanent solution has been achieved. Contamination has been reduced to background or a threat of release has been eliminated.

Action Type: Immediate Response Action  
Action Status: Level I - Technical Screen Audit  
Action Date: 12/21/2010  
Response Action Outcome: A permanent solution has been achieved. Contamination has been reduced to background or a threat of release has been eliminated.

Action Type: A Notice sent to a Potentially Responsible Party (PRP)  
Action Status: ALSNT

Map ID  
Direction  
Distance  
Elevation

MAP FINDINGS

Site

Database(s)

EDR ID Number  
EPA ID Number

**SALEM SUEDE CO (Continued)**

**S106509236**

Action Date:	12/7/2010
Response Action Outcome:	A permanent solution has been achieved. Contamination has been reduced to background or a threat of release has been eliminated.
Action Type:	A Notice sent to a Potentially Responsible Party (PRP)
Action Status:	FLDISS
Action Date:	2/22/2010
Response Action Outcome:	A permanent solution has been achieved. Contamination has been reduced to background or a threat of release has been eliminated.
Action Type:	Release Disposition
Action Status:	Reportable Release under MGL 21E
Action Date:	2/22/2010
Response Action Outcome:	A permanent solution has been achieved. Contamination has been reduced to background or a threat of release has been eliminated.
Action Type:	RLFA
Action Status:	FLDD1U
Action Date:	2/22/2010
Response Action Outcome:	A permanent solution has been achieved. Contamination has been reduced to background or a threat of release has been eliminated.
Action Type:	Immediate Response Action
Action Status:	Oral Approval of Plan or Action
Action Date:	2/22/2010
Response Action Outcome:	A permanent solution has been achieved. Contamination has been reduced to background or a threat of release has been eliminated.
Action Type:	Immediate Response Action
Action Status:	Completion Statement Received
Action Date:	2/22/2011
Response Action Outcome:	A permanent solution has been achieved. Contamination has been reduced to background or a threat of release has been eliminated.
Action Type:	Response Action Outcome - RAO
Action Status:	RAO Statement Received
Action Date:	2/22/2011
Response Action Outcome:	A permanent solution has been achieved. Contamination has been reduced to background or a threat of release has been eliminated.
Action Type:	Immediate Response Action
Action Status:	Oral Approval of a Modified Plan
Action Date:	2/23/2010
Response Action Outcome:	A permanent solution has been achieved. Contamination has been reduced to background or a threat of release has been eliminated.
Action Type:	RLFA
Action Status:	FLDRUN
Action Date:	2/23/2010
Response Action Outcome:	A permanent solution has been achieved. Contamination has been reduced to background or a threat of release has been eliminated.
Action Type:	RLFA
Action Status:	FOLOFF
Action Date:	2/24/2010
Response Action Outcome:	A permanent solution has been achieved. Contamination has been reduced to background or a threat of release has been eliminated.

Map ID  
Direction  
Distance  
Elevation

MAP FINDINGS

Site

Database(s)

EDR ID Number  
EPA ID Number

**SALEM SUEDE CO (Continued)**

**S106509236**

Action Type:	RLFA
Action Status:	FLDRUN
Action Date:	3/16/2010
Response Action Outcome:	A permanent solution has been achieved. Contamination has been reduced to background or a threat of release has been eliminated.
Action Type:	A Notice sent to a Potentially Responsible Party (PRP)
Action Status:	A MassDEP piece of correspondence was issued (approvals, NORs, etc.
Action Date:	3/4/2010
Response Action Outcome:	A permanent solution has been achieved. Contamination has been reduced to background or a threat of release has been eliminated.
Action Type:	RLFA
Action Status:	FLDRUN
Action Date:	3/5/2010
Response Action Outcome:	A permanent solution has been achieved. Contamination has been reduced to background or a threat of release has been eliminated.
Action Type:	RNF
Action Status:	Reportable Release under MGL 21E
Action Date:	4/21/2010
Response Action Outcome:	A permanent solution has been achieved. Contamination has been reduced to background or a threat of release has been eliminated.
Action Type:	Immediate Response Action
Action Status:	Written Plan Received
Action Date:	4/21/2010
Response Action Outcome:	A permanent solution has been achieved. Contamination has been reduced to background or a threat of release has been eliminated.
Action Type:	RNFE
Action Status:	Transmittal, Notice, or Notification Received
Action Date:	4/21/2010
Response Action Outcome:	A permanent solution has been achieved. Contamination has been reduced to background or a threat of release has been eliminated.
Action Type:	RLFA
Action Status:	FOLOFF
Action Date:	5/10/2010
Response Action Outcome:	A permanent solution has been achieved. Contamination has been reduced to background or a threat of release has been eliminated.
Action Type:	Immediate Response Action
Action Status:	Written Approval of Plan
Action Date:	5/7/2010
Response Action Outcome:	A permanent solution has been achieved. Contamination has been reduced to background or a threat of release has been eliminated.
Action Type:	Immediate Response Action
Action Status:	Imminent Hazard Evaluation Received
Action Date:	6/17/2010
Response Action Outcome:	A permanent solution has been achieved. Contamination has been reduced to background or a threat of release has been eliminated.
Action Type:	Immediate Response Action
Action Status:	Status or Interim Report Received
Action Date:	6/17/2010

Map ID  
Direction  
Distance  
Elevation

MAP FINDINGS

Site

Database(s)

EDR ID Number  
EPA ID Number

**SALEM SUEDE CO (Continued)**

**S106509236**

Response Action Outcome: A permanent solution has been achieved. Contamination has been reduced to background or a threat of release has been eliminated.

Action Type: Immediate Response Action  
Action Status: Level I - Technical Screen Audit  
Action Date: 6/23/2010  
Response Action Outcome: A permanent solution has been achieved. Contamination has been reduced to background or a threat of release has been eliminated.

Action Type: Response Action Outcome - RAO  
Action Status: Level I - Technical Screen Audit  
Action Date: 8/30/2011  
Response Action Outcome: A permanent solution has been achieved. Contamination has been reduced to background or a threat of release has been eliminated.

Chemicals:  
Chemical: CHROMIUM WASTE  
Quantity: 100 pounds  
Location Type: COMMERCIAL  
Location Type: INDUSTRIAL  
Source: AST

Release Tracking Number/Current Status: 3-0029083 / RAO  
Primary ID: Not reported  
Official City: SALEM  
Notification: 02/22/2010  
Category: TWO HR  
Status Date: 02/22/2011  
Phase: Not reported  
Response Action Outcome: A1 - A permanent solution has been achieved. Contamination has been reduced to background or a threat of release has been eliminated.  
Oil / Haz Material Type: Oil

[Click here to access the MA DEP site for this facility:](#)

**Actions:**

Action Type: A Notice sent to a Potentially Responsible Party (PRP)  
Action Status: ALSSENT  
Action Date: 12/7/2010  
Response Action Outcome: A permanent solution has been achieved. Contamination has been reduced to background or a threat of release has been eliminated.

Action Type: Immediate Response Action  
Action Status: Level I - Technical Screen Audit  
Action Date: 2/11/2011  
Response Action Outcome: A permanent solution has been achieved. Contamination has been reduced to background or a threat of release has been eliminated.

Action Type: RLFA  
Action Status: FLDD1U  
Action Date: 2/22/2010  
Response Action Outcome: A permanent solution has been achieved. Contamination has been reduced to background or a threat of release has been eliminated.

Action Type: Immediate Response Action  
Action Status: Oral Approval of Plan or Action

Map ID  
Direction  
Distance  
Elevation

MAP FINDINGS

Site

Database(s)

EDR ID Number  
EPA ID Number

**SALEM SUEDE CO (Continued)**

**S106509236**

Action Date:	2/22/2010
Response Action Outcome:	A permanent solution has been achieved. Contamination has been reduced to background or a threat of release has been eliminated.
Action Type:	Release Disposition
Action Status:	Reportable Release under MGL 21E
Action Date:	2/22/2010
Response Action Outcome:	A permanent solution has been achieved. Contamination has been reduced to background or a threat of release has been eliminated.
Action Type:	Immediate Response Action
Action Status:	Completion Statement Received
Action Date:	2/22/2011
Response Action Outcome:	A permanent solution has been achieved. Contamination has been reduced to background or a threat of release has been eliminated.
Action Type:	Response Action Outcome - RAO
Action Status:	RAO Statement Received
Action Date:	2/22/2011
Response Action Outcome:	A permanent solution has been achieved. Contamination has been reduced to background or a threat of release has been eliminated.
Action Type:	Immediate Response Action
Action Status:	Oral Approval of a Modified Plan
Action Date:	2/23/2010
Response Action Outcome:	A permanent solution has been achieved. Contamination has been reduced to background or a threat of release has been eliminated.
Action Type:	RLFA
Action Status:	FLDRUN
Action Date:	2/23/2010
Response Action Outcome:	A permanent solution has been achieved. Contamination has been reduced to background or a threat of release has been eliminated.
Action Type:	RLFA
Action Status:	FOLOFF
Action Date:	2/24/2010
Response Action Outcome:	A permanent solution has been achieved. Contamination has been reduced to background or a threat of release has been eliminated.
Action Type:	A Notice sent to a Potentially Responsible Party (PRP)
Action Status:	FLDISS
Action Date:	2/27/2010
Response Action Outcome:	A permanent solution has been achieved. Contamination has been reduced to background or a threat of release has been eliminated.
Action Type:	Immediate Response Action
Action Status:	Status or Interim Report Received
Action Date:	2/9/2011
Response Action Outcome:	A permanent solution has been achieved. Contamination has been reduced to background or a threat of release has been eliminated.
Action Type:	RLFA
Action Status:	FLDRUN
Action Date:	3/16/2010
Response Action Outcome:	A permanent solution has been achieved. Contamination has been reduced to background or a threat of release has been eliminated.

Map ID  
Direction  
Distance  
Elevation

MAP FINDINGS

Site

Database(s)

EDR ID Number  
EPA ID Number

**SALEM SUEDE CO (Continued)**

**S106509236**

Action Type: A Notice sent to a Potentially Responsible Party (PRP)  
Action Status: A MassDEP piece of correspondence was issued (approvals, NORs, etc.  
Action Date: 3/4/2010  
Response Action Outcome: A permanent solution has been achieved. Contamination has been reduced to background or a threat of release has been eliminated.

Action Type: RLFA  
Action Status: FLDRUN  
Action Date: 3/5/2010  
Response Action Outcome: A permanent solution has been achieved. Contamination has been reduced to background or a threat of release has been eliminated.

Action Type: RNFE  
Action Status: Transmittal, Notice, or Notification Received  
Action Date: 4/21/2010  
Response Action Outcome: A permanent solution has been achieved. Contamination has been reduced to background or a threat of release has been eliminated.

Action Type: Immediate Response Action  
Action Status: Written Plan Received  
Action Date: 4/21/2010  
Response Action Outcome: A permanent solution has been achieved. Contamination has been reduced to background or a threat of release has been eliminated.

Action Type: RNF  
Action Status: Reportable Release under MGL 21E  
Action Date: 4/21/2010  
Response Action Outcome: A permanent solution has been achieved. Contamination has been reduced to background or a threat of release has been eliminated.

Action Type: RLFA  
Action Status: FOLOFF  
Action Date: 5/10/2010  
Response Action Outcome: A permanent solution has been achieved. Contamination has been reduced to background or a threat of release has been eliminated.

Action Type: Immediate Response Action  
Action Status: Written Approval of Plan  
Action Date: 5/7/2010  
Response Action Outcome: A permanent solution has been achieved. Contamination has been reduced to background or a threat of release has been eliminated.

Action Type: Immediate Response Action  
Action Status: Imminent Hazard Evaluation Received  
Action Date: 6/17/2010  
Response Action Outcome: A permanent solution has been achieved. Contamination has been reduced to background or a threat of release has been eliminated.

Action Type: Immediate Response Action  
Action Status: Status or Interim Report Received  
Action Date: 6/17/2010  
Response Action Outcome: A permanent solution has been achieved. Contamination has been reduced to background or a threat of release has been eliminated.

Action Type: Response Action Outcome - RAO  
Action Status: Level I - Technical Screen Audit  
Action Date: 8/30/2011

Map ID  
Direction  
Distance  
Elevation

MAP FINDINGS

Site

Database(s)

EDR ID Number  
EPA ID Number

**SALEM SUEDE CO (Continued)**

**S106509236**

Response Action Outcome:

A permanent solution has been achieved. Contamination has been reduced to background or a threat of release has been eliminated.

Chemicals:

Chemical: ANIMAL OIL  
Quantity: 1000 gallons  
Location Type: COMMERCIAL  
Location Type: INDUSTRIAL  
Source: AST

Release Tracking Number/Current Status: 3-0030380 / STMRET  
Primary ID: 3-0030380  
Official City: SALEM  
Notification: 10/12/2011  
Category: 120 DY  
Status Date: 02/02/2016  
Phase: PHASE II  
Response Action Outcome: -  
Oil / Haz Material Type: Oil and Hazardous Material

Click here to access the MA DEP site for this facility:

Actions:

Action Type: RNF  
Action Status: Reportable Release under MGL 21E  
Action Date: 10/12/2011  
Response Action Outcome: Not reported

Action Type: Release Disposition  
Action Status: Reportable Release under MGL 21E  
Action Date: 10/12/2011  
Response Action Outcome: Not reported

Action Type: RNFE  
Action Status: Transmittal, Notice, or Notification Received  
Action Date: 10/12/2011  
Response Action Outcome: Not reported

Action Type: BOL  
Action Status: Transmittal, Notice, or Notification Received  
Action Date: 10/26/2016  
Response Action Outcome: Not reported

Action Type: Release Abatement Measure  
Action Status: Status or Interim Report Received  
Action Date: 10/30/2017  
Response Action Outcome: Not reported

Action Type: Release Abatement Measure  
Action Status: Status or Interim Report Received  
Action Date: 11/11/2016  
Response Action Outcome: Not reported

Action Type: Release Abatement Measure  
Action Status: Written Plan Received  
Action Date: 11/14/2011



Map ID  
Direction  
Distance  
Elevation

MAP FINDINGS

Site

Database(s)

EDR ID Number  
EPA ID Number

**SALEM SUEDE CO (Continued)**

**S106509236**

Response Action Outcome:	Not reported
Action Type:	Release Abatement Measure
Action Status:	Level I - Technical Screen Audit
Action Date:	11/16/2011
Response Action Outcome:	Not reported
Action Type:	A Notice sent to a Potentially Responsible Party (PRP)
Action Status:	A MassDEP piece of correspondence was issued (approvals, NORs, etc.
Action Date:	11/2/2011
Response Action Outcome:	Not reported
Action Type:	Tier Classification
Action Status:	RTN Linked to TCLASS Via Tier Classification Submittal
Action Date:	11/2/2012
Response Action Outcome:	Not reported
Action Type:	Phase 1
Action Status:	Completion Statement Received
Action Date:	11/2/2012
Response Action Outcome:	Not reported
Action Type:	Tier Classification
Action Status:	Transmittal, Notice, or Notification Received
Action Date:	11/2/2012
Response Action Outcome:	Not reported
Action Type:	Tier Classification
Action Status:	Tier 1C Classification
Action Date:	11/2/2012
Response Action Outcome:	Not reported
Action Type:	Tier Classification
Action Status:	RTN Linked to TCLASS Via IRA Completion Statement
Action Date:	11/6/2012
Response Action Outcome:	Not reported
Action Type:	Release Abatement Measure
Action Status:	Modified Revised or Updated Plan Received
Action Date:	12/11/2012
Response Action Outcome:	Not reported
Action Type:	Tier Classification
Action Status:	TCEXT
Action Date:	12/12/2017
Response Action Outcome:	Not reported
Action Type:	Response Action Outcome - RAO
Action Status:	Notice of Delay in Meeting RA Deadline Received
Action Date:	12/16/2016
Response Action Outcome:	Not reported
Action Type:	BOL
Action Status:	Transmittal, Notice, or Notification Received
Action Date:	12/19/2014
Response Action Outcome:	Not reported

Map ID  
Direction  
Distance  
Elevation

MAP FINDINGS

Site

Database(s)

EDR ID Number  
EPA ID Number

**SALEM SUEDE CO (Continued)**

**S106509236**

Action Type: BOL  
Action Status: Transmittal, Notice, or Notification Received  
Action Date: 12/2/2013  
Response Action Outcome: Not reported

Action Type: Tier Classification  
Action Status: Permit Effective Date  
Action Date: 12/22/2012  
Response Action Outcome: Not reported

Action Type: Phase 2  
Action Status: Scope of Work Received  
Action Date: 2/10/2013  
Response Action Outcome: Not reported

Action Type: Phase 1  
Action Status: Revised Statement or Transmittal Received  
Action Date: 2/10/2013  
Response Action Outcome: Not reported

Action Type: BOL  
Action Status: Transmittal, Notice, or Notification Received  
Action Date: 2/11/2014  
Response Action Outcome: Not reported

Action Type: Response Action Outcome - RAO  
Action Status: Submittal Retracted  
Action Date: 2/2/2016  
Response Action Outcome: Not reported

Action Type: Release Abatement Measure  
Action Status: Modified Revised or Updated Plan Received  
Action Date: 2/27/2012  
Response Action Outcome: Not reported

Action Type: RLFA  
Action Status: FOLOFF  
Action Date: 2/28/2012  
Response Action Outcome: Not reported

Action Type: Release Abatement Measure  
Action Status: Status or Interim Report Received  
Action Date: 2/28/2014  
Response Action Outcome: Not reported

Action Type: Release Abatement Measure  
Action Status: Status or Interim Report Received  
Action Date: 2/28/2015  
Response Action Outcome: Not reported

Action Type: Release Abatement Measure  
Action Status: Modified Revised or Updated Plan Received  
Action Date: 3/11/2013  
Response Action Outcome: Not reported

Action Type: RLFA  
Action Status: FOLOFF

Map ID  
Direction  
Distance  
Elevation

MAP FINDINGS

Site

Database(s)

EDR ID Number  
EPA ID Number

**SALEM SUEDE CO (Continued)**

**S106509236**

Action Date:	3/15/2016
Response Action Outcome:	Not reported
Action Type:	Response Action Outcome - RAO
Action Status:	PSNRCD
Action Date:	4/21/2015
Response Action Outcome:	Not reported
Action Type:	Release Abatement Measure
Action Status:	Status or Interim Report Received
Action Date:	4/30/2018
Response Action Outcome:	Not reported
Action Type:	Release Abatement Measure
Action Status:	Fee Received - FMCRA Use Only
Action Date:	4/9/2012
Response Action Outcome:	Not reported
Action Type:	Release Abatement Measure
Action Status:	Status or Interim Report Received
Action Date:	5/11/2017
Response Action Outcome:	Not reported
Action Type:	Release Abatement Measure
Action Status:	Status or Interim Report Received
Action Date:	5/16/2017
Response Action Outcome:	Not reported
Action Type:	RLFA
Action Status:	FOLOFF
Action Date:	5/19/2017
Response Action Outcome:	Not reported
Action Type:	BOL
Action Status:	Transmittal, Notice, or Notification Received
Action Date:	5/31/2018
Response Action Outcome:	Not reported
Action Type:	Release Abatement Measure
Action Status:	Completion Statement Received
Action Date:	6/10/2016
Response Action Outcome:	Not reported
Action Type:	BOL
Action Status:	SHPFAC
Action Date:	6/5/2018
Response Action Outcome:	Not reported
Action Type:	BOL
Action Status:	SHPFAC
Action Date:	6/7/2018
Response Action Outcome:	Not reported
Action Type:	Release Abatement Measure
Action Status:	Modified Revised or Updated Plan Received
Action Date:	7/14/2016
Response Action Outcome:	Not reported

Map ID  
Direction  
Distance  
Elevation

MAP FINDINGS

Site

Database(s)

EDR ID Number  
EPA ID Number

**SALEM SUEDE CO (Continued)**

**S106509236**

Action Type: Release Abatement Measure  
Action Status: Modified Revised or Updated Plan Received  
Action Date: 7/21/2017  
Response Action Outcome: Not reported

Action Type: Release Abatement Measure  
Action Status: Status or Interim Report Received  
Action Date: 7/9/2013  
Response Action Outcome: Not reported

Action Type: Release Abatement Measure  
Action Status: Modified Revised or Updated Plan Received  
Action Date: 8/12/2016  
Response Action Outcome: Not reported

Action Type: Release Abatement Measure  
Action Status: Status or Interim Report Received  
Action Date: 8/28/2014  
Response Action Outcome: Not reported

Action Type: A Notice sent to a Potentially Responsible Party (PRP)  
Action Status: ALSENT  
Action Date: 8/7/2012  
Response Action Outcome: Not reported

Action Type: BWS03  
Action Status: APPROV  
Action Date: Not reported  
Response Action Outcome: Not reported

Chemicals:  
Chemical: C11 THRU C22 AROMATIC HYDROCARBONS  
Quantity: 3710 milligrams per kilogram  
Chemical: CHROMIUM  
Quantity: 2260 milligrams per kilogram  
Chemical: ARSENIC  
Quantity: 28 milligrams per kilogram  
Source: DRUMS  
Source: USTOTHER  
Source: UST  
Source: UNKNOWN

Release Tracking Number/Current Status: 3-0031089 / RAONR  
Primary ID: Not reported  
Official City: SALEM  
Notification: 09/07/2012  
Category: TWO HR  
Status Date: 11/06/2012  
Phase: Not reported  
Response Action Outcome: -  
Oil / Haz Material Type: Hazardous Material

[Click here to access the MA DEP site for this facility:](#)

Actions:  
Action Type: RNF

Map ID  
Direction  
Distance  
Elevation

MAP FINDINGS

Site

Database(s)

EDR ID Number  
EPA ID Number

**SALEM SUEDE CO (Continued)**

**S106509236**

Action Status:	Reportable Release under MGL 21E
Action Date:	10/22/2012
Response Action Outcome:	Not reported
Action Type:	RNFE
Action Status:	Transmittal, Notice, or Notification Received
Action Date:	10/22/2012
Response Action Outcome:	Not reported
Action Type:	Tier Classification
Action Status:	Transmittal, Notice, or Notification Received
Action Date:	11/2/2012
Response Action Outcome:	Not reported
Action Type:	Tier Classification
Action Status:	Tier 1C Classification
Action Date:	11/2/2012
Response Action Outcome:	Not reported
Action Type:	Tier Classification
Action Status:	RTN Linked to TCLASS Via Tier Classification Submittal
Action Date:	11/2/2012
Response Action Outcome:	Not reported
Action Type:	RAO Not Required
Action Status:	Linked to a Tier Classified Site
Action Date:	11/2/2012
Response Action Outcome:	Not reported
Action Type:	Immediate Response Action
Action Status:	Written Plan Received
Action Date:	11/5/2012
Response Action Outcome:	Not reported
Action Type:	Tier Classification
Action Status:	RTN Linked to TCLASS Via IRA Completion Statement
Action Date:	11/6/2012
Response Action Outcome:	Not reported
Action Type:	Immediate Response Action
Action Status:	Completion Statement Received
Action Date:	11/6/2012
Response Action Outcome:	Not reported
Action Type:	RAO Not Required
Action Status:	Linked to a Tier Classified Site
Action Date:	11/6/2012
Response Action Outcome:	Not reported
Action Type:	Tier Classification
Action Status:	TCEXT
Action Date:	12/12/2017
Response Action Outcome:	Not reported
Action Type:	Tier Classification
Action Status:	Permit Effective Date
Action Date:	12/22/2012

Map ID  
Direction  
Distance  
Elevation

MAP FINDINGS

Site

Database(s)

EDR ID Number  
EPA ID Number

**SALEM SUEDE CO (Continued)**

**S106509236**

Response Action Outcome:	Not reported
Action Type:	Release Disposition
Action Status:	Reportable Release under MGL 21E
Action Date:	9/11/2012
Response Action Outcome:	Not reported
Action Type:	Immediate Response Action
Action Status:	Oral Approval of Plan or Action
Action Date:	9/11/2012
Response Action Outcome:	Not reported
Action Type:	A Notice sent to a Potentially Responsible Party (PRP)
Action Status:	A MassDEP piece of correspondence was issued (approvals, NORs, etc.
Action Date:	9/18/2012
Response Action Outcome:	Not reported
Action Type:	RLFA
Action Status:	FLDRAN
Action Date:	9/28/2012
Response Action Outcome:	Not reported
Action Type:	Release Disposition
Action Status:	Reportable Release under MGL 21E
Action Date:	9/7/2012
Response Action Outcome:	Not reported

Chemicals:

Chemical:	ARSENIC
Quantity:	120 milligrams per kilogram
Chemical:	CHROMIUM
Quantity:	2200 milligrams per kilogram
Location Type:	USTRIAL
Location Type:	FMR IND-
Source:	UNKNOWN

AIRS:

Address 2:	Not reported
Facility Status:	APPROV
Permit Code:	AQ09
Permit Name:	Restricted Emissions Status Plan
DEP Region:	NE
Application Tracking Number:	83172
Date Closed:	07/20/1998
Applicant Name:	SALEM SUEDE INC
Applicant Address:	12 BUTTONWOOD LN
Applicant City,St,Zip:	IPSWICH, MA 01938
Applicant Telephone:	8005279991
AQID:	Not reported
Owner Name:	Not reported
Latitude:	Not reported
Longitude:	Not reported
Primary NAICS:	Not reported
NAICS Code:	Not reported
NAICS Desc:	Not reported

Map ID  
Direction  
Distance  
Elevation

MAP FINDINGS

Site

Database(s)

EDR ID Number  
EPA ID Number

**SALEM SUEDE CO (Continued)**

**S106509236**

Address 2: Not reported  
Facility Status: APPROV  
Permit Code: AQ02  
Permit Name: Plan Approval Non-Major Comprehensive  
DEP Region: NE  
Application Tracking Number: 129273  
Date Closed: 01/16/1998  
Applicant Name: SALEM SUEDE INC  
Applicant Address: 12 BUTTONWOOD LN  
Applicant City,St,Zip: IPSWICH, MA 01938  
Applicant Telephone: 8005279991  
AQID: Not reported  
Owner Name: Not reported  
Latitude: Not reported  
Longitude: Not reported  
Primary NAICS: Not reported  
NAICS Code: Not reported  
NAICS Desc: Not reported

**ASBESTOS:**

Notification: Not reported  
DEP Region: Not reported  
Notifiers Name: Not reported  
Start Date: 08/24/2009  
End Date: 09/15/2009  
Date Entered: Not reported  
Entry Date: 08/10/2009  
Quantity Material Removed SF: 22000.00  
Quantity Material Removed LF: 1600.00  
Project Description: Spr,Insl  
AR Tracking ID: 116279  
Super Lic Number: AS001130  
Monitor Lic Number: Not reported  
Lab Lic Number: Not reported  
Year: 2009  
Sticker Number: 100093066  
Form Type: ANF-001  
Fee Status: Fifty  
Facility Phone: Not reported  
Sub Town: Not reported  
Worksite: 72 FLINT ST  
Occupied: 0  
Contractor: AC000651  
Contract Type: WRITTEN  
Hours: Week days: 7-5 Week end: 7-3  
Project Type: Dem  
Abatement Process: Glv,Clnp  
Location: Indoors  
Decon Process: 3 STAGE DECON WITH SHOWER  
Disposal Methods: TWO 6 MIL BLACK ACM BAGS LABELED ACCORDINGLY  
Facility Usage: SUEDE FACTORY  
Waiver Given: Not reported  
DEP Waiver Number: Not reported  
DLWD Waiver Number: Not reported  
Small Owner Occ: 5  
Owner Name: SALEM SUEDE  
Owner Address: 72 FLINT STREET

Map ID  
Direction  
Distance  
Elevation

MAP FINDINGS

Site

Database(s)

EDR ID Number  
EPA ID Number

**SALEM SUEDE CO (Continued)**

**S106509236**

Owner City: SALEM, MA  
Owner State: MA  
On Site Manager Name: DAVID ZION  
On Site Manager Phone: Not reported  
Ins Comp: Not reported  
Policy Number: Not reported  
EXP Date: Not reported  
Facility Size: Not reported  
Transporter Name: SERVICE TRANSPORT GROUP  
Transporter Address: 58 PYLES LANE  
Transporter City: NEW CASTLE, DE  
Transporter State: Not reported  
Final Site: 39  
Certified Name: CHERYL A STREET  
Cert Sign Date: 08/10/2009  
Certified Company: ACE ENVIRONMENTAL  
Certified Phone: 9788525873  
Entered\_by: Not reported

**ENFORCEMENT:**

Region: NERO  
DEP Region: NERO  
DEP Program: 3c  
DEP Bureau: BWSC  
Program: BWSC  
Program Id: 3-0030380  
High Or Low Level Enforcement: LLE  
FMF #: Not reported  
Comptroller Billing Name: Not reported  
Town Where Violation Occurred: SALEM  
Date Executed: 07/02/2018  
ENF #: 00004953  
Document Type: NON  
AG Ref (Y/N): NO  
Doc Archived (Y/N): YES  
EJ Community (Y/N): NO  
Regional Comment: Not reported  
Final Payment Due Date: Not reported  
ACOP \$: Not reported  
PAN \$: Not reported  
EMS (Y/N): Not reported  
EMS\$: Not reported  
SEP (Y/N): Not reported  
SEP \$: Not reported  
Demand \$: Not reported  
Suspended \$: Not reported  
Ownership: Commercially Owned



Map ID  
Direction  
Distance  
Elevation

MAP FINDINGS

Site

Database(s)

EDR ID Number  
EPA ID Number

**P106**  
**North**  
**1/4-1/2**  
**0.321 mi.**  
**1696 ft.**

**NO LOCATION AID**  
**50 GROVE ST**  
**SALEM, MA 01970**  
**Site 5 of 5 in cluster P**

**MA LUST**  
**MA RELEASE**  
**MA ASBESTOS**

**S104545674**  
**N/A**

**Relative:**  
**Lower**

LUST:

**Actual:**  
**15 ft.**

Facility:

Release Tracking Number/Current Status: 3-0014094 / RAO  
Status Date: 07/18/1997  
Source Type: UST  
Release Town: SALEM  
Notification Date: 08/06/1996  
Category: TWO HR  
Associated ID: Not reported  
Phase: Not reported  
Response Action Outcome: A2 - A permanent solution has been achieved. Contamination has not been reduced to background.  
Oil Or Haz Material: Oil  
  
Location Type: COMMERCIAL  
Source: UST

[Click here to access the MA DEP site for this facility:](#)

Chemicals:

Chemical: FUEL OIL #6  
Quantity: 150 gallons

Actions:

Action Type: Response Action Outcome - RAO  
Action Status: RAO Statement Received  
Action Date: 7/18/1997  
Response Action Outcome: A permanent solution has been achieved. Contamination has not been reduced to background.

Action Type: Response Action Outcome - RAO  
Action Status: Fee Received - FMCRA Use Only  
Action Date: 7/23/1997  
Response Action Outcome: A permanent solution has been achieved. Contamination has not been reduced to background.

Action Type: A Notice sent to a Potentially Responsible Party (PRP)  
Action Status: A MassDEP piece of correspondence was issued (approvals, NORs, etc.  
Action Date: 8/19/1996  
Response Action Outcome: A permanent solution has been achieved. Contamination has not been reduced to background.

Action Type: Release Disposition  
Action Status: Reportable Release under MGL 21E  
Action Date: 8/6/1996  
Response Action Outcome: A permanent solution has been achieved. Contamination has not been reduced to background.

Action Type: Immediate Response Action  
Action Status: Oral Approval of Plan or Action  
Action Date: 8/6/1996

Map ID  
Direction  
Distance  
Elevation

MAP FINDINGS

Site

Database(s)

EDR ID Number  
EPA ID Number

**NO LOCATION AID (Continued)**

**S104545674**

Response Action Outcome: A permanent solution has been achieved. Contamination has not been reduced to background.

Action Type: RLFA  
Action Status: FOLOFF  
Action Date: 8/6/1996  
Response Action Outcome: A permanent solution has been achieved. Contamination has not been reduced to background.

Action Type: RNF  
Action Status: Reportable Release under MGL 21E  
Action Date: 9/5/1996  
Response Action Outcome: A permanent solution has been achieved. Contamination has not been reduced to background.

Action Type: Immediate Response Action  
Action Status: Completion Statement Received  
Action Date: 9/6/1996  
Response Action Outcome: A permanent solution has been achieved. Contamination has not been reduced to background.

**Release:**

Release Tracking Number/Current Status: 3-0014094 / RAO  
Primary ID: Not reported  
Official City: SALEM  
Notification: 08/06/1996  
Category: TWO HR  
Status Date: 07/18/1997  
Phase: Not reported  
Response Action Outcome: A2 - A permanent solution has been achieved. Contamination has not been reduced to background.  
Oil / Haz Material Type: Oil

[Click here to access the MA DEP site for this facility:](#)

**Actions:**

Action Type: Response Action Outcome - RAO  
Action Status: RAO Statement Received  
Action Date: 7/18/1997  
Response Action Outcome: A permanent solution has been achieved. Contamination has not been reduced to background.

Action Type: Response Action Outcome - RAO  
Action Status: Fee Received - FMCRA Use Only  
Action Date: 7/23/1997  
Response Action Outcome: A permanent solution has been achieved. Contamination has not been reduced to background.

Action Type: A Notice sent to a Potentially Responsible Party (PRP)  
Action Status: A MassDEP piece of correspondence was issued (approvals, NORs, etc.  
Action Date: 8/19/1996  
Response Action Outcome: A permanent solution has been achieved. Contamination has not been reduced to background.

Action Type: Release Disposition

Map ID  
Direction  
Distance  
Elevation

MAP FINDINGS

Site

Database(s)

EDR ID Number  
EPA ID Number

**NO LOCATION AID (Continued)**

**S104545674**

Action Status: Reportable Release under MGL 21E  
Action Date: 8/6/1996  
Response Action Outcome: A permanent solution has been achieved. Contamination has not been reduced to background.

Action Type: Immediate Response Action  
Action Status: Oral Approval of Plan or Action  
Action Date: 8/6/1996  
Response Action Outcome: A permanent solution has been achieved. Contamination has not been reduced to background.

Action Type: RLFA  
Action Status: FOLOFF  
Action Date: 8/6/1996  
Response Action Outcome: A permanent solution has been achieved. Contamination has not been reduced to background.

Action Type: RNF  
Action Status: Reportable Release under MGL 21E  
Action Date: 9/5/1996  
Response Action Outcome: A permanent solution has been achieved. Contamination has not been reduced to background.

Action Type: Immediate Response Action  
Action Status: Completion Statement Received  
Action Date: 9/6/1996  
Response Action Outcome: A permanent solution has been achieved. Contamination has not been reduced to background.

Chemicals:  
Chemical: FUEL OIL #6  
Quantity: 150 gallons  
Location Type: COMMERCIAL  
Source: UST

ASBESTOS:  
Notification: Not reported  
DEP Region: Not reported  
Notifiers Name: Not reported  
Start Date: 09/08/2005  
End Date: 09/08/2005  
Date Entered: Not reported  
Entry Date: 08/26/2005  
Quantity Material Removed SF: Not reported  
Quantity Material Removed LF: 25.00  
Project Description: Corrugated Pipe  
AR Tracking ID: 57950  
Super Lic Number: AS030534  
Monitor Lic Number: AA000122  
Lab Lic Number: AA000122  
Year: Not reported  
Sticker Number: 302388  
Form Type: ANF-001  
Fee Status: F  
Facility Phone: (978) 922-0800  
Sub Town: Not reported

Map ID  
Direction  
Distance  
Elevation

MAP FINDINGS

Site

Database(s)

EDR ID Number  
EPA ID Number

**NO LOCATION AID (Continued)**

**S104545674**

Worksite: EXTERIOR  
Occupied: -1  
Contractor: AC000035  
Contract Type: Not reported  
Hours: 7-4  
Project Type: Not reported  
Abatement Process: Not reported  
Location: Not reported  
Decon Process: AS REQUIRED  
Disposal Methods: WET 2 PLY POLY BAG  
Facility Usage: Not reported  
Waiver Given: Not reported  
DEP Waiver Number: Not reported  
DLWD Waiver Number: Not reported  
Small Owner Occ: Not reported  
Owner Name: GOLDBERG PROPERTIES  
Owner Address: 7 RANTOUL ST  
Owner City: BEVERLY  
Owner State: MA  
On Site Manager Name: Not reported  
On Site Manager Phone: Not reported  
Ins Comp: Not reported  
Policy Number: Not reported  
EXP Date: Not reported  
Facility Size: Not reported  
Transporter Name: SERVICE TRANS  
Transporter Address: 58 PYLES LN  
Transporter City: NEW CASTLE  
Transporter State: MA  
Final Site: 39  
Certified Name: BRENTON D MORGENSTERN  
Cert Sign Date: 08/22/2005  
Certified Company: Not reported  
Certified Phone: Not reported  
Entered\_by: swhite

**R107**  
**NNE**  
**1/4-1/2**  
**0.324 mi.**  
**1710 ft.**

**CITY PARKING LOT**  
**70 FLINT STREET**  
**SALEM, MA 01970**

**MA SHWS** **S121394364**  
**MA RELEASE** **N/A**

**Site 2 of 2 in cluster R**

**Relative:**  
**Lower**

SHWS:  
Release Tracking Number/Current Status: 3-0034584 / UNCLSS  
Release Town: SALEM  
Notification Date: 10/31/2017  
Category: 120 DY  
Associated ID: Not reported  
**Current Status:** **Unclassified**  
Status Date: 10/31/2017  
Phase: Not reported  
Response Action Outcome: -  
Oil Or Haz Material: Hazardous Material  
Location Type: MUNICIPAL  
Source: TANNERY  
Source: FORMER  
Source: ABUTTING

**Actual:**  
**16 ft.**

Map ID  
Direction  
Distance  
Elevation

MAP FINDINGS

Site

Database(s)

EDR ID Number  
EPA ID Number

**CITY PARKING LOT (Continued)**

**S121394364**

[Click here to access the MA DEP site for this facility:](#)

**Chemicals:**

Chemical:	CHROMIUM
Quantity:	1202 milligrams per kilogram
Chemical:	LEAD
Quantity:	402 milligrams per kilogram
Chemical:	DIOXINS
Quantity:	0.176 micrograms per gallon
Chemical:	ARSENIC
Quantity:	97.6 milligrams per kilogram

**Actions:**

Action Type:	A Notice sent to a Potentially Responsible Party (PRP)
Action Status:	A MassDEP piece of correspondence was issued (approvals, NORs, etc.
Action Date:	10/31/2017
Response Action Outcome:	Not reported

Action Type:	Release Disposition
Action Status:	Reportable Release under MGL 21E
Action Date:	10/31/2017
Response Action Outcome:	Not reported

Action Type:	RNF
Action Status:	Reportable Release under MGL 21E
Action Date:	3/5/2018
Response Action Outcome:	Not reported

Action Type:	Release Disposition
Action Status:	Reportable Release under MGL 21E
Action Date:	3/5/2018
Response Action Outcome:	Not reported

Action Type:	RNFE
Action Status:	Transmittal, Notice, or Notification Received
Action Date:	3/5/2018
Response Action Outcome:	Not reported

Action Type:	RNFE
Action Status:	Revised Statement or Transmittal Received
Action Date:	3/5/2018
Response Action Outcome:	Not reported

Release Tracking Number/Current Status: 3-0034584 / UNCLSS

Release Town:	SALEM
Notification Date:	10/31/2017
Category:	120 DY
Associated ID:	Not reported
<b>Current Status:</b>	<b>Unclassified</b>
Status Date:	10/31/2017
Phase:	Not reported
Response Action Outcome:	-
Oil Or Haz Material:	Hazardous Material
Location Type:	MUNICIPAL

Map ID  
Direction  
Distance  
Elevation

MAP FINDINGS

Site

Database(s)

EDR ID Number  
EPA ID Number

**CITY PARKING LOT (Continued)**

**S121394364**

Source: TANNERY  
Source: FORMER  
Source: ABUTTING

[Click here to access the MA DEP site for this facility:](#)

**Chemicals:**

Chemical: CHROMIUM  
Quantity: 1202 milligrams per kilogram  
Chemical: LEAD  
Quantity: 402 milligrams per kilogram  
Chemical: DIOXINS  
Quantity: 0.176 micrograms per gallon  
Chemical: ARSENIC  
Quantity: 97.6 milligrams per kilogram

**Actions:**

Action Type: A Notice sent to a Potentially Responsible Party (PRP)  
Action Status: A MassDEP piece of correspondence was issued (approvals, NORs, etc.  
Action Date: 10/31/2017  
Response Action Outcome: Not reported

Action Type: Release Disposition  
Action Status: Reportable Release under MGL 21E  
Action Date: 10/31/2017  
Response Action Outcome: Not reported

Action Type: RNF  
Action Status: Reportable Release under MGL 21E  
Action Date: 3/5/2018  
Response Action Outcome: Not reported

Action Type: Release Disposition  
Action Status: Reportable Release under MGL 21E  
Action Date: 3/5/2018  
Response Action Outcome: Not reported

Action Type: RNFE  
Action Status: Transmittal, Notice, or Notification Received  
Action Date: 3/5/2018  
Response Action Outcome: Not reported

Action Type: RNFE  
Action Status: Revised Statement or Transmittal Received  
Action Date: 3/5/2018  
Response Action Outcome: Not reported

Release Tracking Number/Current Status: 3-0034584 / UNCLSS  
Release Town: SALEM  
Notification Date: 10/31/2017  
Category: 120 DY  
Associated ID: Not reported  
**Current Status:** **Unclassified**  
Status Date: 10/31/2017  
Phase: Not reported

Map ID  
Direction  
Distance  
Elevation

MAP FINDINGS

Site

Database(s)

EDR ID Number  
EPA ID Number

**CITY PARKING LOT (Continued)**

**S121394364**

Response Action Outcome: -  
Oil Or Haz Material: Hazardous Material  
Location Type: MUNICIPAL  
Source: TANNERY  
Source: FORMER  
Source: ABUTTING

[Click here to access the MA DEP site for this facility:](#)

**Chemicals:**

Chemical: CHROMIUM  
Quantity: 1202 milligrams per kilogram  
Chemical: LEAD  
Quantity: 402 milligrams per kilogram  
Chemical: DIOXINS  
Quantity: 0.176 micrograms per gallon  
Chemical: ARSENIC  
Quantity: 97.6 milligrams per kilogram

**Actions:**

Action Type: A Notice sent to a Potentially Responsible Party (PRP)  
Action Status: A MassDEP piece of correspondence was issued (approvals, NORs, etc.)  
Action Date: 10/31/2017  
Response Action Outcome: Not reported

Action Type: Release Disposition  
Action Status: Reportable Release under MGL 21E  
Action Date: 10/31/2017  
Response Action Outcome: Not reported

Action Type: RNF  
Action Status: Reportable Release under MGL 21E  
Action Date: 3/5/2018  
Response Action Outcome: Not reported

Action Type: Release Disposition  
Action Status: Reportable Release under MGL 21E  
Action Date: 3/5/2018  
Response Action Outcome: Not reported

Action Type: RNFE  
Action Status: Transmittal, Notice, or Notification Received  
Action Date: 3/5/2018  
Response Action Outcome: Not reported

Action Type: RNFE  
Action Status: Revised Statement or Transmittal Received  
Action Date: 3/5/2018  
Response Action Outcome: Not reported

**Release:**

Release Tracking Number/Current Status: 3-0034584 / UNCLSS  
Primary ID: Not reported  
Official City: SALEM  
Notification: 10/31/2017

Map ID  
Direction  
Distance  
Elevation

MAP FINDINGS

Site

Database(s)

EDR ID Number  
EPA ID Number

**CITY PARKING LOT (Continued)**

**S121394364**

Category: 120 DY  
Status Date: 10/31/2017  
Phase: Not reported  
Response Action Outcome: -  
Oil / Haz Material Type: Hazardous Material

[Click here to access the MA DEP site for this facility:](#)

**Actions:**

Action Type: A Notice sent to a Potentially Responsible Party (PRP)  
Action Status: A MassDEP piece of correspondence was issued (approvals, NORs, etc.)  
Action Date: 10/31/2017  
Response Action Outcome: Not reported

Action Type: Release Disposition  
Action Status: Reportable Release under MGL 21E  
Action Date: 10/31/2017  
Response Action Outcome: Not reported

Action Type: RNF  
Action Status: Reportable Release under MGL 21E  
Action Date: 3/5/2018  
Response Action Outcome: Not reported

Action Type: Release Disposition  
Action Status: Reportable Release under MGL 21E  
Action Date: 3/5/2018  
Response Action Outcome: Not reported

Action Type: RNFE  
Action Status: Transmittal, Notice, or Notification Received  
Action Date: 3/5/2018  
Response Action Outcome: Not reported

Action Type: RNFE  
Action Status: Revised Statement or Transmittal Received  
Action Date: 3/5/2018  
Response Action Outcome: Not reported

**Chemicals:**

Chemical: CHROMIUM  
Quantity: 1202 milligrams per kilogram  
Chemical: LEAD  
Quantity: 402 milligrams per kilogram  
Chemical: DIOXINS  
Quantity: 0.176 micrograms per gallon  
Chemical: ARSENIC  
Quantity: 97.6 milligrams per kilogram  
Location Type: MUNICIPAL  
Source: TANNERY  
Source: FORMER  
Source: ABUTTING



Map ID  
Direction  
Distance  
Elevation

MAP FINDINGS

EDR ID Number  
EPA ID Number

Q108  
WNW  
1/4-1/2  
0.325 mi.  
1714 ft.

RESIDENCE  
3 PURITAN RD  
SALEM, MA 01970

Site 6 of 9 in cluster Q

MA SHWS  
MA INST CONTROL  
MA RELEASE

S107678368  
N/A

Relative:  
Higher

Actual:  
55 ft.

SHWS:

Release Tracking Number/Current Status: 3-0025076 / RAO

Release Town: SALEM

Notification Date: 03/20/2006

Category: TWO HR

Associated ID: Not reported

**Current Status:** **Response Action Outcome**

Status Date: 03/26/2007

Phase: Not reported

Response Action Outcome: A3 - A permanent solution has been achieved. Contamination has not been reduced to background and an Activity and use Limitation (AUL) has been implemented.

Oil Or Haz Material: Hazardous Material

Location Type: RESIDENTIAL

Source: UNKNOWN

[Click here to access the MA DEP site for this facility:](#)

Chemicals:

Chemical: CHROMIUM

Quantity: 1500 milligrams per kilogram

Chemical: ARSENIC

Quantity: 671 milligrams per kilogram

Actions:

Action Type: A Notice sent to a Potentially Responsible Party (PRP)

Action Status: ALSNT

Action Date: 2/12/2007

Response Action Outcome: A permanent solution has been achieved. Contamination has not been reduced to background and an Activity and use Limitation (AUL) has been implemented.

Action Type: Activity and Use Limitation

Action Status: Transmittal, Notice, or Notification Received

Action Date: 3/16/2007

Response Action Outcome: A permanent solution has been achieved. Contamination has not been reduced to background and an Activity and use Limitation (AUL) has been implemented.

Action Type: Release Disposition

Action Status: Reportable Release under MGL 21E

Action Date: 3/20/2006

Response Action Outcome: A permanent solution has been achieved. Contamination has not been reduced to background and an Activity and use Limitation (AUL) has been implemented.

Action Type: Activity and Use Limitation

Action Status: Legal Notice Published

Action Date: 3/21/2007

Response Action Outcome: A permanent solution has been achieved. Contamination has not been reduced to background and an Activity and use Limitation (AUL) has been implemented.

Map ID  
Direction  
Distance  
Elevation

MAP FINDINGS

Site

Database(s)

EDR ID Number  
EPA ID Number

**RESIDENCE (Continued)**

**S107678368**

Action Type: A Notice sent to a Potentially Responsible Party (PRP)  
Action Status: A MassDEP piece of correspondence was issued (approvals, NORs, etc.  
Action Date: 3/24/2006  
Response Action Outcome: A permanent solution has been achieved. Contamination has not been reduced to background and an Activity and use Limitation (AUL) has been implemented.

Action Type: RAO - DEP Lead  
Action Status: RAO Statement Received  
Action Date: 3/26/2007  
Response Action Outcome: A permanent solution has been achieved. Contamination has not been reduced to background and an Activity and use Limitation (AUL) has been implemented.

Action Type: Immediate Response Action - DEP Lead  
Action Status: Completion Statement Received  
Action Date: 3/28/2006  
Response Action Outcome: A permanent solution has been achieved. Contamination has not been reduced to background and an Activity and use Limitation (AUL) has been implemented.

Action Type: RNF  
Action Status: Reportable Release under MGL 21E  
Action Date: 3/28/2006  
Response Action Outcome: A permanent solution has been achieved. Contamination has not been reduced to background and an Activity and use Limitation (AUL) has been implemented.

Action Type: Immediate Response Action - DEP Lead  
Action Status: Imminent Hazard Evaluation Received  
Action Date: 3/28/2006  
Response Action Outcome: A permanent solution has been achieved. Contamination has not been reduced to background and an Activity and use Limitation (AUL) has been implemented.

Action Type: Activity and Use Limitation  
Action Status: Amendment Received or Issued  
Action Date: 4/27/2007  
Response Action Outcome: A permanent solution has been achieved. Contamination has not been reduced to background and an Activity and use Limitation (AUL) has been implemented.

Action Type: Activity and Use Limitation  
Action Status: Legal Notice Published  
Action Date: 5/2/2007  
Response Action Outcome: A permanent solution has been achieved. Contamination has not been reduced to background and an Activity and use Limitation (AUL) has been implemented.

**INST CONTROL:**

Release Tracking Number: 3-0025076  
Action Type: AUL  
Action Stat: AMEND  
Action Date: 04/27/2007  
Response Action Outcome: A3 - A permanent solution has been achieved. Contamination has not been reduced to background and an Activity and use Limitation (AUL)

Map ID  
Direction  
Distance  
Elevation

MAP FINDINGS

Site

Database(s)

EDR ID Number  
EPA ID Number

**RESIDENCE (Continued)**

**S107678368**

has been implemented.

Release Tracking Number: 3-0025076  
Action Type: AUL  
Action Stat: LEGNOT  
Action Date: 03/21/2007  
Response Action Outcome: A3 - A permanent solution has been achieved. Contamination has not been reduced to background and an Activity and use Limitation (AUL) has been implemented.

Release Tracking Number: 3-0025076  
Action Type: AUL  
Action Stat: LEGNOT  
Action Date: 05/02/2007  
Response Action Outcome: A3 - A permanent solution has been achieved. Contamination has not been reduced to background and an Activity and use Limitation (AUL) has been implemented.

Release Tracking Number: 3-0025076  
Action Type: AUL  
Action Stat: RECPT  
Action Date: 03/16/2007  
Response Action Outcome: A3 - A permanent solution has been achieved. Contamination has not been reduced to background and an Activity and use Limitation (AUL) has been implemented.

**Release:**

Release Tracking Number/Current Status: 3-0025076 / RAO  
Primary ID: Not reported  
Official City: SALEM  
Notification: 03/20/2006  
Category: TWO HR  
Status Date: 03/26/2007  
Phase: Not reported  
Response Action Outcome: A3 - A permanent solution has been achieved. Contamination has not been reduced to background and an Activity and use Limitation (AUL) has been implemented.  
Oil / Haz Material Type: Hazardous Material

Click here to access the MA DEP site for this facility:

**Actions:**

Action Type: A Notice sent to a Potentially Responsible Party (PRP)  
Action Status: ALSSENT  
Action Date: 2/12/2007  
Response Action Outcome: A permanent solution has been achieved. Contamination has not been reduced to background and an Activity and use Limitation (AUL) has been implemented.

Action Type: Activity and Use Limitation  
Action Status: Transmittal, Notice, or Notification Received  
Action Date: 3/16/2007  
Response Action Outcome: A permanent solution has been achieved. Contamination has not been reduced to background and an Activity and use Limitation (AUL) has been implemented.

Map ID  
Direction  
Distance  
Elevation

MAP FINDINGS

Site

Database(s)

EDR ID Number  
EPA ID Number

**RESIDENCE (Continued)**

**S107678368**

Action Type:	Release Disposition
Action Status:	Reportable Release under MGL 21E
Action Date:	3/20/2006
Response Action Outcome:	A permanent solution has been achieved. Contamination has not been reduced to background and an Activity and use Limitation (AUL) has been implemented.
Action Type:	Activity and Use Limitation
Action Status:	Legal Notice Published
Action Date:	3/21/2007
Response Action Outcome:	A permanent solution has been achieved. Contamination has not been reduced to background and an Activity and use Limitation (AUL) has been implemented.
Action Type:	A Notice sent to a Potentially Responsible Party (PRP)
Action Status:	A MassDEP piece of correspondence was issued (approvals, NORs, etc.
Action Date:	3/24/2006
Response Action Outcome:	A permanent solution has been achieved. Contamination has not been reduced to background and an Activity and use Limitation (AUL) has been implemented.
Action Type:	RAO - DEP Lead
Action Status:	RAO Statement Received
Action Date:	3/26/2007
Response Action Outcome:	A permanent solution has been achieved. Contamination has not been reduced to background and an Activity and use Limitation (AUL) has been implemented.
Action Type:	Immediate Response Action - DEP Lead
Action Status:	Completion Statement Received
Action Date:	3/28/2006
Response Action Outcome:	A permanent solution has been achieved. Contamination has not been reduced to background and an Activity and use Limitation (AUL) has been implemented.
Action Type:	RNF
Action Status:	Reportable Release under MGL 21E
Action Date:	3/28/2006
Response Action Outcome:	A permanent solution has been achieved. Contamination has not been reduced to background and an Activity and use Limitation (AUL) has been implemented.
Action Type:	Immediate Response Action - DEP Lead
Action Status:	Imminent Hazard Evaluation Received
Action Date:	3/28/2006
Response Action Outcome:	A permanent solution has been achieved. Contamination has not been reduced to background and an Activity and use Limitation (AUL) has been implemented.
Action Type:	Activity and Use Limitation
Action Status:	Amendment Received or Issued
Action Date:	4/27/2007
Response Action Outcome:	A permanent solution has been achieved. Contamination has not been reduced to background and an Activity and use Limitation (AUL) has been implemented.
Action Type:	Activity and Use Limitation

Map ID  
Direction  
Distance  
Elevation

MAP FINDINGS

Site

Database(s)

EDR ID Number  
EPA ID Number

**RESIDENCE (Continued)**

**S107678368**

Action Status: Legal Notice Published  
Action Date: 5/2/2007  
Response Action Outcome: A permanent solution has been achieved. Contamination has not been reduced to background and an Activity and use Limitation (AUL) has been implemented.

Chemicals:  
Chemical: CHROMIUM  
Quantity: 1500 milligrams per kilogram  
Chemical: ARSENIC  
Quantity: 671 milligrams per kilogram  
Location Type: RESIDENTIAL  
Source: UNKNOWN

**T109**  
**West**  
**1/4-1/2**  
**0.325 mi.**  
**1715 ft.**

**NO LOCATION AID**  
**22 PURITAN RD**  
**SALEM, MA**  
**Site 2 of 4 in cluster T**

**MA SHWS** **S106512714**  
**MA RELEASE** **N/A**

**Relative:**  
**Higher**

**Actual:**  
**84 ft.**

SHWS:  
Release Tracking Number/Current Status: 3-0022712 / RAO  
Release Town: SALEM  
Notification Date: 05/03/2004  
Category: 120 DY  
Associated ID: Not reported  
**Current Status:** **Response Action Outcome**  
Status Date: 05/24/2004  
Phase: Not reported  
Response Action Outcome: B1 - Remedial actions have not been conducted because a level of No Significant Risk exists.  
Oil Or Haz Material: Hazardous Material  
Location Type: RESIDENTIAL  
Source: UNKNOWN

[Click here to access the MA DEP site for this facility:](#)

Chemicals:  
Chemical: ARSENIC  
Quantity: 37.8 milligrams per kilogram

Actions:  
Action Type: RAO - DEP Lead  
Action Status: RAO Statement Received  
Action Date: 5/24/2004  
Response Action Outcome: Remedial actions have not been conducted because a level of No Significant Risk exists.

Action Type: Release Disposition  
Action Status: Reportable Release under MGL 21E  
Action Date: 5/3/2004  
Response Action Outcome: Remedial actions have not been conducted because a level of No Significant Risk exists.

Map ID  
Direction  
Distance  
Elevation

MAP FINDINGS

Site

Database(s)

EDR ID Number  
EPA ID Number

**NO LOCATION AID (Continued)**

**S106512714**

Release:

Release Tracking Number/Current Status: 3-0022712 / RAO  
Primary ID: Not reported  
Official City: SALEM  
Notification: 05/03/2004  
Category: 120 DY  
Status Date: 05/24/2004  
Phase: Not reported  
Response Action Outcome: B1 - Remedial actions have not been conducted because a level of No Significant Risk exists.  
Oil / Haz Material Type: Hazardous Material

[Click here to access the MA DEP site for this facility:](#)

Actions:

Action Type: RAO - DEP Lead  
Action Status: RAO Statement Received  
Action Date: 5/24/2004  
Response Action Outcome: Remedial actions have not been conducted because a level of No Significant Risk exists.

Action Type: Release Disposition  
Action Status: Reportable Release under MGL 21E  
Action Date: 5/3/2004  
Response Action Outcome: Remedial actions have not been conducted because a level of No Significant Risk exists.

Chemicals:

Chemical: ARSENIC  
Quantity: 37.8 milligrams per kilogram  
Location Type: RESIDENTIAL  
Source: UNKNOWN

V110  
West  
1/4-1/2  
0.326 mi.  
1721 ft.

**NO LOCATION AID  
4 GALLOWS CIR  
SALEM, MA**

**MA SHWS  
MA RELEASE**

**S106512704  
N/A**

**Site 1 of 3 in cluster V**

**Relative:  
Higher  
Actual:  
96 ft.**

SHWS:

Release Tracking Number/Current Status: 3-0022702 / RAO  
Release Town: SALEM  
Notification Date: 05/03/2004  
Category: TWO HR  
Associated ID: Not reported  
**Current Status:** **Response Action Outcome**  
Status Date: 05/24/2004  
Phase: Not reported  
Response Action Outcome: B1 - Remedial actions have not been conducted because a level of No Significant Risk exists.  
Oil Or Haz Material: Hazardous Material  
Location Type: RESIDENTIAL  
Source: UNKNOWN

[Click here to access the MA DEP site for this facility:](#)

Map ID  
Direction  
Distance  
Elevation

MAP FINDINGS

Site

Database(s)

EDR ID Number  
EPA ID Number

**NO LOCATION AID (Continued)**

**S106512704**

Chemicals:

Chemical: ARSENIC  
Quantity: 40.9 milligrams per kilogram  
Chemical: CHROMIUM  
Quantity: 333 milligrams per kilogram

Actions:

Action Type: RAO - DEP Lead  
Action Status: RAO Statement Received  
Action Date: 5/24/2004  
Response Action Outcome: Remedial actions have not been conducted because a level of No Significant Risk exists.

Action Type: Release Disposition  
Action Status: Reportable Release under MGL 21E  
Action Date: 5/3/2004  
Response Action Outcome: Remedial actions have not been conducted because a level of No Significant Risk exists.

Release:

Release Tracking Number/Current Status: 3-0022702 / RAO  
Primary ID: Not reported  
Official City: SALEM  
Notification: 05/03/2004  
Category: TWO HR  
Status Date: 05/24/2004  
Phase: Not reported  
Response Action Outcome: B1 - Remedial actions have not been conducted because a level of No Significant Risk exists.  
Oil / Haz Material Type: Hazardous Material

[Click here to access the MA DEP site for this facility:](#)

Actions:

Action Type: RAO - DEP Lead  
Action Status: RAO Statement Received  
Action Date: 5/24/2004  
Response Action Outcome: Remedial actions have not been conducted because a level of No Significant Risk exists.

Action Type: Release Disposition  
Action Status: Reportable Release under MGL 21E  
Action Date: 5/3/2004  
Response Action Outcome: Remedial actions have not been conducted because a level of No Significant Risk exists.

Chemicals:

Chemical: ARSENIC  
Quantity: 40.9 milligrams per kilogram  
Chemical: CHROMIUM  
Quantity: 333 milligrams per kilogram  
Location Type: RESIDENTIAL  
Source: UNKNOWN

Map ID  
Direction  
Distance  
Elevation

MAP FINDINGS

Site

Database(s)

EDR ID Number  
EPA ID Number

T111  
West  
1/4-1/2  
0.329 mi.  
1739 ft.

**NO LOCATION AID**  
**24 PURITAN RD**  
**SALEM, MA**  
**Site 3 of 4 in cluster T**

**MA SHWS** **S106775748**  
**MA RELEASE** **N/A**

**Relative:**  
**Higher**

**Actual:**  
**85 ft.**

**SHWS:**

Release Tracking Number/Current Status: 3-0023951 / RAO  
Release Town: SALEM  
Notification Date: 05/03/2004  
Category: TWO HR  
Associated ID: Not reported  
**Current Status:** **Response Action Outcome**  
Status Date: 12/09/2004  
Phase: Not reported  
Response Action Outcome: A2 - A permanent solution has been achieved. Contamination has not been reduced to background.  
  
Oil Or Haz Material: Hazardous Material  
Location Type: RESIDENTIAL  
Source: UNKNOWN

[Click here to access the MA DEP site for this facility:](#)

**Chemicals:**

Chemical: ARSENIC  
Quantity: 67.9 milligrams per kilogram  
Chemical: CHROMIUM  
Quantity: 207 milligrams per kilogram

**Actions:**

Action Type: Immediate Response Action - DEP Lead  
Action Status: Completion Statement Received  
Action Date: 12/9/2004  
Response Action Outcome: A permanent solution has been achieved. Contamination has not been reduced to background.

Action Type: RAO - DEP Lead  
Action Status: RAO Statement Received  
Action Date: 12/9/2004  
Response Action Outcome: A permanent solution has been achieved. Contamination has not been reduced to background.

Action Type: Immediate Response Action - DEP Lead  
Action Status: Imminent Hazard Evaluation Received  
Action Date: 12/9/2004  
Response Action Outcome: A permanent solution has been achieved. Contamination has not been reduced to background.

Action Type: Release Disposition  
Action Status: Reportable Release under MGL 21E  
Action Date: 5/3/2004  
Response Action Outcome: A permanent solution has been achieved. Contamination has not been reduced to background.

**Release:**

Release Tracking Number/Current Status: 3-0023951 / RAO  
Primary ID: Not reported



Map ID  
Direction  
Distance  
Elevation

MAP FINDINGS

Site

Database(s)

EDR ID Number  
EPA ID Number

**NO LOCATION AID (Continued)**

**S106775748**

Official City: SALEM  
Notification: 05/03/2004  
Category: TWO HR  
Status Date: 12/09/2004  
Phase: Not reported  
Response Action Outcome: A2 - A permanent solution has been achieved. Contamination has not been reduced to background.  
Oil / Haz Material Type: Hazardous Material

Click here to access the MA DEP site for this facility:

**Actions:**

Action Type: Immediate Response Action - DEP Lead  
Action Status: Completion Statement Received  
Action Date: 12/9/2004  
Response Action Outcome: A permanent solution has been achieved. Contamination has not been reduced to background.

Action Type: RAO - DEP Lead  
Action Status: RAO Statement Received  
Action Date: 12/9/2004  
Response Action Outcome: A permanent solution has been achieved. Contamination has not been reduced to background.

Action Type: Immediate Response Action - DEP Lead  
Action Status: Imminent Hazard Evaluation Received  
Action Date: 12/9/2004  
Response Action Outcome: A permanent solution has been achieved. Contamination has not been reduced to background.

Action Type: Release Disposition  
Action Status: Reportable Release under MGL 21E  
Action Date: 5/3/2004  
Response Action Outcome: A permanent solution has been achieved. Contamination has not been reduced to background.

**Chemicals:**

Chemical: ARSENIC  
Quantity: 67.9 milligrams per kilogram  
Chemical: CHROMIUM  
Quantity: 207 milligrams per kilogram  
Location Type: RESIDENTIAL  
Source: UNKNOWN

**Q112**  
**WNW**  
**1/4-1/2**  
**0.333 mi.**  
**1756 ft.**

**NO LOCATION AID**  
**63 ORD ST**  
**SALEM, MA**  
**Site 7 of 9 in cluster Q**

**MA SHWS** **S106512705**  
**MA RELEASE** **N/A**

**Relative:**  
**Higher**

**SHWS:**

**Actual:**  
**55 ft.**

Release Tracking Number/Current Status: 3-0022703 / RAO  
Release Town: SALEM  
Notification Date: 05/03/2004  
Category: TWO HR  
Associated ID: Not reported  
**Current Status: Response Action Outcome**

Map ID  
Direction  
Distance  
Elevation

MAP FINDINGS

Site

Database(s)

EDR ID Number  
EPA ID Number

**NO LOCATION AID (Continued)**

**S106512705**

Status Date: 05/24/2004  
Phase: Not reported  
Response Action Outcome: B1 - Remedial actions have not been conducted because a level of No Significant Risk exists.  
Oil Or Haz Material: Hazardous Material  
Location Type: RESIDENTIAL  
Source: UNKNOWN

[Click here to access the MA DEP site for this facility:](#)

Chemicals:  
Chemical: ARSENIC  
Quantity: 64.4 milligrams per kilogram  
Chemical: CHROMIUM  
Quantity: 259 milligrams per kilogram

Actions:  
Action Type: RAO - DEP Lead  
Action Status: RAO Statement Received  
Action Date: 5/24/2004  
Response Action Outcome: Remedial actions have not been conducted because a level of No Significant Risk exists.

Action Type: Release Disposition  
Action Status: Reportable Release under MGL 21E  
Action Date: 5/3/2004  
Response Action Outcome: Remedial actions have not been conducted because a level of No Significant Risk exists.

Release:  
Release Tracking Number/Current Status: 3-0022703 / RAO  
Primary ID: Not reported  
Official City: SALEM  
Notification: 05/03/2004  
Category: TWO HR  
Status Date: 05/24/2004  
Phase: Not reported  
Response Action Outcome: B1 - Remedial actions have not been conducted because a level of No Significant Risk exists.  
Oil / Haz Material Type: Hazardous Material

[Click here to access the MA DEP site for this facility:](#)

Actions:  
Action Type: RAO - DEP Lead  
Action Status: RAO Statement Received  
Action Date: 5/24/2004  
Response Action Outcome: Remedial actions have not been conducted because a level of No Significant Risk exists.

Action Type: Release Disposition  
Action Status: Reportable Release under MGL 21E  
Action Date: 5/3/2004  
Response Action Outcome: Remedial actions have not been conducted because a level of No

Map ID  
Direction  
Distance  
Elevation

MAP FINDINGS

Site

Database(s)

EDR ID Number  
EPA ID Number

**NO LOCATION AID (Continued)**

**S106512705**

Significant Risk exists.

Chemicals:

Chemical: ARSENIC  
Quantity: 64.4 milligrams per kilogram  
Chemical: CHROMIUM  
Quantity: 259 milligrams per kilogram  
Location Type: RESIDENTIAL  
Source: UNKNOWN

**T113**  
**West**  
**1/4-1/2**  
**0.334 mi.**  
**1763 ft.**

**NO LOCATION AID**  
**26 PURITAN RD**  
**SALEM, MA**

**MA SHWS**  
**MA RELEASE**

**S106775749**  
**N/A**

**Site 4 of 4 in cluster T**

**Relative:**  
**Higher**

**Actual:**  
**85 ft.**

SHWS:

Release Tracking Number/Current Status: 3-0023952 / RAO  
Release Town: SALEM  
Notification Date: 05/03/2004  
Category: TWO HR  
Associated ID: Not reported  
**Current Status: Response Action Outcome**  
Status Date: 12/09/2004  
Phase: Not reported  
Response Action Outcome: A2 - A permanent solution has been achieved. Contamination has not been reduced to background.  
  
Oil Or Haz Material: Hazardous Material  
Location Type: RESIDENTIAL  
Source: UNKNOWN

[Click here to access the MA DEP site for this facility:](#)

Chemicals:

Chemical: CHROMIUM  
Quantity: 340.8 milligrams per kilogram  
Chemical: ARSENIC  
Quantity: 58.9 milligrams per kilogram

Actions:

Action Type: Immediate Response Action - DEP Lead  
Action Status: Imminent Hazard Evaluation Received  
Action Date: 12/9/2004  
Response Action Outcome: A permanent solution has been achieved. Contamination has not been reduced to background.

Action Type: Immediate Response Action - DEP Lead  
Action Status: Completion Statement Received  
Action Date: 12/9/2004  
Response Action Outcome: A permanent solution has been achieved. Contamination has not been reduced to background.

Action Type: RAO - DEP Lead  
Action Status: RAO Statement Received  
Action Date: 12/9/2004  
Response Action Outcome: A permanent solution has been achieved. Contamination has not been

Map ID  
Direction  
Distance  
Elevation

MAP FINDINGS

Site

Database(s)

EDR ID Number  
EPA ID Number

**NO LOCATION AID (Continued)**

**S106775749**

reduced to background.

Action Type:	Release Disposition
Action Status:	Reportable Release under MGL 21E
Action Date:	5/3/2004
Response Action Outcome:	A permanent solution has been achieved. Contamination has not been reduced to background.

Release:

Release Tracking Number/Current Status:	3-0023952 / RAO
Primary ID:	Not reported
Official City:	SALEM
Notification:	05/03/2004
Category:	TWO HR
Status Date:	12/09/2004
Phase:	Not reported
Response Action Outcome:	A2 - A permanent solution has been achieved. Contamination has not been reduced to background.
Oil / Haz Material Type:	Hazardous Material

[Click here to access the MA DEP site for this facility:](#)

Actions:

Action Type:	Immediate Response Action - DEP Lead
Action Status:	Imminent Hazard Evaluation Received
Action Date:	12/9/2004
Response Action Outcome:	A permanent solution has been achieved. Contamination has not been reduced to background.

Action Type:	Immediate Response Action - DEP Lead
Action Status:	Completion Statement Received
Action Date:	12/9/2004
Response Action Outcome:	A permanent solution has been achieved. Contamination has not been reduced to background.

Action Type:	RAO - DEP Lead
Action Status:	RAO Statement Received
Action Date:	12/9/2004
Response Action Outcome:	A permanent solution has been achieved. Contamination has not been reduced to background.

Action Type:	Release Disposition
Action Status:	Reportable Release under MGL 21E
Action Date:	5/3/2004
Response Action Outcome:	A permanent solution has been achieved. Contamination has not been reduced to background.

Chemicals:

Chemical:	CHROMIUM
Quantity:	340.8 milligrams per kilogram
Chemical:	ARSENIC
Quantity:	58.9 milligrams per kilogram
Location Type:	RESIDENTIAL
Source:	UNKNOWN

Map ID  
Direction  
Distance  
Elevation

MAP FINDINGS

Site

Database(s)

EDR ID Number  
EPA ID Number

Q114  
WNW  
1/4-1/2  
0.336 mi.  
1776 ft.

NO LOCATION AID  
65 ORD ST  
SALEM, MA  
  
Site 8 of 9 in cluster Q

MA SHWS  
MA RELEASE  
S106775739  
N/A

Relative:  
Higher

Actual:  
55 ft.

SHWS:

Release Tracking Number/Current Status: 3-0022715 / RAO

Release Town: SALEM

Notification Date: 05/03/2004

Category: TWO HR

Associated ID: Not reported

**Current Status:** **Response Action Outcome**

Status Date: 12/09/2004

Phase: Not reported

Response Action Outcome: A2 - A permanent solution has been achieved. Contamination has not been reduced to background.

Oil Or Haz Material: Hazardous Material

Location Type: RESIDENTIAL

Source: UNKNOWN

[Click here to access the MA DEP site for this facility:](#)

Chemicals:

Chemical:

ARSENIC

Quantity:

95 milligrams per kilogram

Actions:

Action Type:

Immediate Response Action - DEP Lead

Action Status:

Completion Statement Received

Action Date:

12/9/2004

Response Action Outcome:

A permanent solution has been achieved. Contamination has not been reduced to background.

Action Type:

RAO - DEP Lead

Action Status:

RAO Statement Received

Action Date:

12/9/2004

Response Action Outcome:

A permanent solution has been achieved. Contamination has not been reduced to background.

Action Type:

Immediate Response Action - DEP Lead

Action Status:

Imminent Hazard Evaluation Received

Action Date:

12/9/2004

Response Action Outcome:

A permanent solution has been achieved. Contamination has not been reduced to background.

Action Type:

Release Disposition

Action Status:

Reportable Release under MGL 21E

Action Date:

5/3/2004

Response Action Outcome:

A permanent solution has been achieved. Contamination has not been reduced to background.

Release:

Release Tracking Number/Current Status: 3-0022715 / RAO

Primary ID: Not reported

Official City: SALEM

Notification: 05/03/2004

Map ID  
Direction  
Distance  
Elevation

MAP FINDINGS

Site

Database(s)

EDR ID Number  
EPA ID Number

**NO LOCATION AID (Continued)**

**S106775739**

Category: TWO HR  
Status Date: 12/09/2004  
Phase: Not reported  
Response Action Outcome: A2 - A permanent solution has been achieved. Contamination has not been reduced to background.  
Oil / Haz Material Type: Hazardous Material

[Click here to access the MA DEP site for this facility:](#)

**Actions:**

Action Type: Immediate Response Action - DEP Lead  
Action Status: Completion Statement Received  
Action Date: 12/9/2004  
Response Action Outcome: A permanent solution has been achieved. Contamination has not been reduced to background.

Action Type: RAO - DEP Lead  
Action Status: RAO Statement Received  
Action Date: 12/9/2004  
Response Action Outcome: A permanent solution has been achieved. Contamination has not been reduced to background.

Action Type: Immediate Response Action - DEP Lead  
Action Status: Imminent Hazard Evaluation Received  
Action Date: 12/9/2004  
Response Action Outcome: A permanent solution has been achieved. Contamination has not been reduced to background.

Action Type: Release Disposition  
Action Status: Reportable Release under MGL 21E  
Action Date: 5/3/2004  
Response Action Outcome: A permanent solution has been achieved. Contamination has not been reduced to background.

**Chemicals:**

Chemical: ARSENIC  
Quantity: 95 milligrams per kilogram  
Location Type: RESIDENTIAL  
Source: UNKNOWN

**Q115**  
**WNW**  
**1/4-1/2**  
**0.341 mi.**  
**1799 ft.**

**NO LOCATION AID**  
**67 ORD ST**  
**SALEM, MA**  
**Site 9 of 9 in cluster Q**

**MA SHWS** **S106775740**  
**MA RELEASE** **N/A**

**Relative:**  
**Higher**  
**Actual:**  
**55 ft.**

**SHWS:**  
Release Tracking Number/Current Status: 3-0022718 / RAO  
Release Town: SALEM  
Notification Date: 05/03/2004  
Category: TWO HR  
Associated ID: Not reported  
**Current Status:** **Response Action Outcome**  
Status Date: 12/09/2004  
Phase: Not reported  
Response Action Outcome: A2 - A permanent solution has been achieved. Contamination has not been reduced to background.

Map ID  
Direction  
Distance  
Elevation

MAP FINDINGS

Site

Database(s)

EDR ID Number  
EPA ID Number

**NO LOCATION AID (Continued)**

**S106775740**

Oil Or Haz Material: Hazardous Material  
Location Type: RESIDENTIAL  
Source: UNKNOWN

[Click here to access the MA DEP site for this facility:](#)

**Chemicals:**

Chemical: ARSENIC  
Quantity: 90.8 milligrams per kilogram  
Chemical: CHROMIUM  
Quantity: 283 milligrams per kilogram

**Actions:**

Action Type: Immediate Response Action - DEP Lead  
Action Status: Completion Statement Received  
Action Date: 12/9/2004  
Response Action Outcome: A permanent solution has been achieved. Contamination has not been reduced to background.

Action Type: RAO - DEP Lead  
Action Status: RAO Statement Received  
Action Date: 12/9/2004  
Response Action Outcome: A permanent solution has been achieved. Contamination has not been reduced to background.

Action Type: Immediate Response Action - DEP Lead  
Action Status: Imminent Hazard Evaluation Received  
Action Date: 12/9/2004  
Response Action Outcome: A permanent solution has been achieved. Contamination has not been reduced to background.

Action Type: Release Disposition  
Action Status: Reportable Release under MGL 21E  
Action Date: 5/3/2004  
Response Action Outcome: A permanent solution has been achieved. Contamination has not been reduced to background.

**Release:**

Release Tracking Number/Current Status: 3-0022718 / RAO  
Primary ID: Not reported  
Official City: SALEM  
Notification: 05/03/2004  
Category: TWO HR  
Status Date: 12/09/2004  
Phase: Not reported  
Response Action Outcome: A2 - A permanent solution has been achieved. Contamination has not been reduced to background.  
Oil / Haz Material Type: Hazardous Material

[Click here to access the MA DEP site for this facility:](#)

**Actions:**

Action Type: Immediate Response Action - DEP Lead  
Action Status: Completion Statement Received

Map ID  
Direction  
Distance  
Elevation

MAP FINDINGS

Site

Database(s)

EDR ID Number  
EPA ID Number

**NO LOCATION AID (Continued)**

**S106775740**

Action Date: 12/9/2004  
Response Action Outcome: A permanent solution has been achieved. Contamination has not been reduced to background.

Action Type: RAO - DEP Lead  
Action Status: RAO Statement Received  
Action Date: 12/9/2004  
Response Action Outcome: A permanent solution has been achieved. Contamination has not been reduced to background.

Action Type: Immediate Response Action - DEP Lead  
Action Status: Imminent Hazard Evaluation Received  
Action Date: 12/9/2004  
Response Action Outcome: A permanent solution has been achieved. Contamination has not been reduced to background.

Action Type: Release Disposition  
Action Status: Reportable Release under MGL 21E  
Action Date: 5/3/2004  
Response Action Outcome: A permanent solution has been achieved. Contamination has not been reduced to background.

Chemicals:  
Chemical: ARSENIC  
Quantity: 90.8 milligrams per kilogram  
Chemical: CHROMIUM  
Quantity: 283 milligrams per kilogram  
Location Type: RESIDENTIAL  
Source: UNKNOWN

V116  
West  
1/4-1/2  
0.343 mi.  
1809 ft.

**NO LOCATION AID**  
**28 PURITAN RD**  
**SALEM, MA**  
**Site 2 of 3 in cluster V**

**MA SHWS** **S106775750**  
**MA RELEASE** **N/A**

**Relative:**  
**Higher**  
**Actual:**  
**87 ft.**

SHWS:  
Release Tracking Number/Current Status: 3-0023953 / RAO  
Release Town: SALEM  
Notification Date: 05/03/2004  
Category: TWO HR  
Associated ID: Not reported  
**Current Status:** **Response Action Outcome**  
Status Date: 12/09/2004  
Phase: Not reported  
Response Action Outcome: A2 - A permanent solution has been achieved. Contamination has not been reduced to background.  
Oil Or Haz Material: Hazardous Material  
Location Type: RESIDENTIAL  
Source: UNKNOWN

[Click here to access the MA DEP site for this facility:](#)

Chemicals:  
Chemical: CHROMIUM  
Quantity: 447 milligrams per kilogram



Map ID  
Direction  
Distance  
Elevation

MAP FINDINGS

Site

Database(s)

EDR ID Number  
EPA ID Number

**NO LOCATION AID (Continued)**

**S106775750**

Chemical: ARSENIC  
Quantity: 35.9 milligrams per kilogram

**Actions:**

Action Type: Immediate Response Action - DEP Lead  
Action Status: Completion Statement Received  
Action Date: 12/9/2004  
Response Action Outcome: A permanent solution has been achieved. Contamination has not been reduced to background.

Action Type: Immediate Response Action - DEP Lead  
Action Status: Imminent Hazard Evaluation Received  
Action Date: 12/9/2004  
Response Action Outcome: A permanent solution has been achieved. Contamination has not been reduced to background.

Action Type: RAO - DEP Lead  
Action Status: RAO Statement Received  
Action Date: 12/9/2004  
Response Action Outcome: A permanent solution has been achieved. Contamination has not been reduced to background.

Action Type: Release Disposition  
Action Status: Reportable Release under MGL 21E  
Action Date: 5/3/2004  
Response Action Outcome: A permanent solution has been achieved. Contamination has not been reduced to background.

**Release:**

Release Tracking Number/Current Status: 3-0023953 / RAO  
Primary ID: Not reported  
Official City: SALEM  
Notification: 05/03/2004  
Category: TWO HR  
Status Date: 12/09/2004  
Phase: Not reported  
Response Action Outcome: A2 - A permanent solution has been achieved. Contamination has not been reduced to background.  
Oil / Haz Material Type: Hazardous Material

[Click here to access the MA DEP site for this facility:](#)

**Actions:**

Action Type: Immediate Response Action - DEP Lead  
Action Status: Completion Statement Received  
Action Date: 12/9/2004  
Response Action Outcome: A permanent solution has been achieved. Contamination has not been reduced to background.

Action Type: Immediate Response Action - DEP Lead  
Action Status: Imminent Hazard Evaluation Received  
Action Date: 12/9/2004  
Response Action Outcome: A permanent solution has been achieved. Contamination has not been reduced to background.

Action Type: RAO - DEP Lead

Map ID  
Direction  
Distance  
Elevation

MAP FINDINGS

Site

Database(s)

EDR ID Number  
EPA ID Number

**NO LOCATION AID (Continued)**

**S106775750**

Action Status: RAO Statement Received  
Action Date: 12/9/2004  
Response Action Outcome: A permanent solution has been achieved. Contamination has not been reduced to background.

Action Type: Release Disposition  
Action Status: Reportable Release under MGL 21E  
Action Date: 5/3/2004  
Response Action Outcome: A permanent solution has been achieved. Contamination has not been reduced to background.

Chemicals:  
Chemical: CHROMIUM  
Quantity: 447 milligrams per kilogram  
Chemical: ARSENIC  
Quantity: 35.9 milligrams per kilogram  
Location Type: RESIDENTIAL  
Source: UNKNOWN

**W117**  
**ESE**  
**1/4-1/2**  
**0.346 mi.**  
**1827 ft.**

**NO LOCATION AID**  
**86 JACKSON ST**  
**SALEM, MA 01970**  
**Site 1 of 2 in cluster W**

**MA SHWS**  
**MA INST CONTROL**  
**MA RELEASE**

**S103546508**  
**N/A**

**Relative:**  
**Lower**  
**Actual:**  
**22 ft.**

SHWS:  
Release Tracking Number/Current Status: 3-0017817 / PSC  
Release Town: SALEM  
Notification Date: 01/05/1999  
Category: 120 DY  
Associated ID: 3-0017817  
**Current Status:** **PSC**  
Status Date: 07/26/2015  
Phase: PHASE II  
Response Action Outcome: PC - PC  
Oil Or Haz Material: Hazardous Material  
Location Type: COMMERCIAL

[Click here to access the MA DEP site for this facility:](#)

Chemicals:  
Chemical: CHROMIUM  
Quantity: 42500 milligrams per kilogram

Actions:  
Action Type: Phase 1  
Action Status: Completion Statement Received  
Action Date: 1/12/2000  
Response Action Outcome: PC

Action Type: Tier Classification  
Action Status: Tier 2 Classification  
Action Date: 1/12/2000  
Response Action Outcome: PC

Action Type: Tier Classification

Map ID  
Direction  
Distance  
Elevation

MAP FINDINGS

Site

Database(s)

EDR ID Number  
EPA ID Number

**NO LOCATION AID (Continued)**

**S103546508**

Action Status:	Transmittal, Notice, or Notification Received
Action Date:	1/12/2000
Response Action Outcome:	PC
Action Type:	Tier Classification
Action Status:	RTN Linked to TCLASS Via Tier Classification Submittal
Action Date:	1/12/2000
Response Action Outcome:	PC
Action Type:	Release Disposition
Action Status:	Reportable Release under MGL 21E
Action Date:	1/5/1999
Response Action Outcome:	PC
Action Type:	RNF
Action Status:	Reportable Release under MGL 21E
Action Date:	1/5/1999
Response Action Outcome:	PC
Action Type:	Compliance and Enforcement Action
Action Status:	Amendment Received or Issued
Action Date:	1/5/2015
Response Action Outcome:	PC
Action Type:	Release Abatement Measure
Action Status:	Status or Interim Report Received
Action Date:	10/1/2014
Response Action Outcome:	PC
Action Type:	RLFA
Action Status:	FLDRAN
Action Date:	10/21/2014
Response Action Outcome:	PC
Action Type:	Compliance and Enforcement Action
Action Status:	Interim Deadline Letter Issued
Action Date:	10/29/2014
Response Action Outcome:	PC
Action Type:	Release Abatement Measure
Action Status:	Status or Interim Report Received
Action Date:	11/19/2014
Response Action Outcome:	PC
Action Type:	BOL
Action Status:	SHPFAC
Action Date:	11/24/2014
Response Action Outcome:	PC
Action Type:	Release Abatement Measure
Action Status:	Status or Interim Report Received
Action Date:	2/2/2015
Response Action Outcome:	PC
Action Type:	Release Abatement Measure
Action Status:	Written Plan Received
Action Date:	2/5/2001

Map ID  
Direction  
Distance  
Elevation

MAP FINDINGS

Site

Database(s)

EDR ID Number  
EPA ID Number

**NO LOCATION AID (Continued)**

**S103546508**

Response Action Outcome:	PC
Action Type:	RLFA
Action Status:	FLDRUN
Action Date:	4/1/2014
Response Action Outcome:	PC
Action Type:	RLFA
Action Status:	FOLOFF
Action Date:	4/18/2014
Response Action Outcome:	PC
Action Type:	Activity and Use Limitation
Action Status:	Level II - Audit Inspection
Action Date:	4/24/2008
Response Action Outcome:	PC
Action Type:	RLFA
Action Status:	FLDRUN
Action Date:	4/24/2008
Response Action Outcome:	PC
Action Type:	Release Abatement Measure
Action Status:	Written Plan Received
Action Date:	4/8/2014
Response Action Outcome:	PC
Action Type:	A Notice sent to a Potentially Responsible Party (PRP)
Action Status:	A MassDEP piece of correspondence was issued (approvals, NORs, etc.
Action Date:	5/18/1999
Response Action Outcome:	PC
Action Type:	Release Abatement Measure
Action Status:	Completion Statement Received
Action Date:	5/18/2001
Response Action Outcome:	PC
Action Type:	An activity type that is related to an Audit
Action Status:	NAFVIO
Action Date:	5/29/2014
Response Action Outcome:	PC
Action Type:	Release Abatement Measure
Action Status:	Modified Revised or Updated Plan Received
Action Date:	6/14/2014
Response Action Outcome:	PC
Action Type:	RLFA
Action Status:	FLDRUN
Action Date:	6/18/2014
Response Action Outcome:	PC
Action Type:	Compliance and Enforcement Action
Action Status:	Notice of Enforcement Conference
Action Date:	6/2/2014
Response Action Outcome:	PC

Map ID  
Direction  
Distance  
Elevation

MAP FINDINGS

Site

Database(s)

EDR ID Number  
EPA ID Number

**NO LOCATION AID (Continued)**

**S103546508**

Action Type: Compliance and Enforcement Action  
Action Status: Notice of Enforcement Conference  
Action Date: 6/6/2014  
Response Action Outcome: PC

Action Type: A Notice sent to a Potentially Responsible Party (PRP)  
Action Status: A MassDEP piece of correspondence was issued (approvals, NORs, etc.  
Action Date: 6/7/2000  
Response Action Outcome: PC

Action Type: BOL  
Action Status: Transmittal, Notice, or Notification Received  
Action Date: 7/22/2014  
Response Action Outcome: PC

Action Type: Response Action Outcome - RAO  
Action Status: PSCRCD  
Action Date: 7/26/2015  
Response Action Outcome: PC

Action Type: Release Abatement Measure  
Action Status: Completion Statement Received  
Action Date: 7/26/2015  
Response Action Outcome: PC

Action Type: Compliance and Enforcement Action  
Action Status: ACOP  
Action Date: 8/22/2014  
Response Action Outcome: PC

Action Type: Response Action Outcome - RAO  
Action Status: RAO Statement Received  
Action Date: 9/13/2002  
Response Action Outcome: PC

Action Type: Activity and Use Limitation  
Action Status: Transmittal, Notice, or Notification Received  
Action Date: 9/13/2002  
Response Action Outcome: PC

Release Tracking Number/Current Status: 3-0018841 / RAONR  
Release Town: SALEM  
Notification Date: 10/06/1999  
Category: 120 DY  
Associated ID: Not reported  
**Current Status: Response Action Outcome Not Required**  
Status Date: 01/12/2000  
Phase: Not reported  
Response Action Outcome: -  
Oil Or Haz Material: Oil

[Click here to access the MA DEP site for this facility:](#)

Chemicals:

Chemical: C5 THRU C8 ALIPHATIC HYDROCARBONS

Map ID  
Direction  
Distance  
Elevation

MAP FINDINGS

Site

Database(s)

EDR ID Number  
EPA ID Number

**NO LOCATION AID (Continued)**

**S103546508**

Quantity: 1960 micrograms per liter  
Chemical: C9 THRU C18 ALIPHATIC HYDROCARBONS  
Quantity: 3360 milligrams per kilogram  
Chemical: C9 THRU C10 AROMATIC HYDROCARBONS  
Quantity: 297000 micrograms per liter  
Chemical: C9 THRU C12 ALIPHATIC HYDROCARBONS  
Quantity: 2420 micrograms per liter  
Chemical: C11 THRU C22 AROMATIC HYDROCARBONS  
Quantity: 1700 milligrams per kilogram

**Actions:**

Action Type: Tier Classification  
Action Status: Transmittal, Notice, or Notification Received  
Action Date: 1/12/2000  
Response Action Outcome: Not reported

Action Type: RAO Not Required  
Action Status: Linked to a Tier Classified Site  
Action Date: 1/12/2000  
Response Action Outcome: Not reported

Action Type: Tier Classification  
Action Status: Tier 2 Classification  
Action Date: 1/12/2000  
Response Action Outcome: Not reported

Action Type: Tier Classification  
Action Status: RTN Linked to TCLASS Via Tier Classification Submittal  
Action Date: 1/12/2000  
Response Action Outcome: Not reported

Action Type: A Notice sent to a Potentially Responsible Party (PRP)  
Action Status: A MassDEP piece of correspondence was issued (approvals, NORs, etc.)  
Action Date: 1/6/2000  
Response Action Outcome: Not reported

Action Type: Release Disposition  
Action Status: Reportable Release under MGL 21E  
Action Date: 10/6/1999  
Response Action Outcome: Not reported

Action Type: RNF  
Action Status: Reportable Release under MGL 21E  
Action Date: 10/6/1999  
Response Action Outcome: Not reported

Action Type: RLFA  
Action Status: FOLOFF  
Action Date: 4/18/2014  
Response Action Outcome: Not reported

**INST CONTROL:**

Release Tracking Number: 3-0017817  
Action Type: AUL  
Action Stat: RECPT  
Action Date: 09/13/2002

Map ID  
Direction  
Distance  
Elevation

MAP FINDINGS

Site

Database(s)

EDR ID Number  
EPA ID Number

**NO LOCATION AID (Continued)**

**S103546508**

Response Action Outcome: PC - PC

Release Tracking Number: 3-0017817

Action Type: AUL

Action Stat: SNAUDI

Action Date: 04/24/2008

Response Action Outcome: PC - PC

**Release:**

Release Tracking Number/Current Status: 3-0017817 / PSC

Primary ID: 3-0017817

Official City: SALEM

Notification: 01/05/1999

Category: 120 DY

Status Date: 07/26/2015

Phase: PHASE II

Response Action Outcome: PC - PC

Oil / Haz Material Type: Hazardous Material

[Click here to access the MA DEP site for this facility:](#)

**Actions:**

Action Type: Phase 1  
Action Status: Completion Statement Received  
Action Date: 1/12/2000  
Response Action Outcome: PC

Action Type: Tier Classification  
Action Status: Tier 2 Classification  
Action Date: 1/12/2000  
Response Action Outcome: PC

Action Type: Tier Classification  
Action Status: Transmittal, Notice, or Notification Received  
Action Date: 1/12/2000  
Response Action Outcome: PC

Action Type: Tier Classification  
Action Status: RTN Linked to TCLASS Via Tier Classification Submittal  
Action Date: 1/12/2000  
Response Action Outcome: PC

Action Type: Release Disposition  
Action Status: Reportable Release under MGL 21E  
Action Date: 1/5/1999  
Response Action Outcome: PC

Action Type: RNF  
Action Status: Reportable Release under MGL 21E  
Action Date: 1/5/1999  
Response Action Outcome: PC

Action Type: Compliance and Enforcement Action  
Action Status: Amendment Received or Issued  
Action Date: 1/5/2015  
Response Action Outcome: PC

Map ID  
Direction  
Distance  
Elevation

MAP FINDINGS

Site

Database(s)

EDR ID Number  
EPA ID Number

**NO LOCATION AID (Continued)**

**S103546508**

Action Type:	Release Abatement Measure
Action Status:	Status or Interim Report Received
Action Date:	10/1/2014
Response Action Outcome:	PC
Action Type:	RLFA
Action Status:	FLDRAN
Action Date:	10/21/2014
Response Action Outcome:	PC
Action Type:	Compliance and Enforcement Action
Action Status:	Interim Deadline Letter Issued
Action Date:	10/29/2014
Response Action Outcome:	PC
Action Type:	Release Abatement Measure
Action Status:	Status or Interim Report Received
Action Date:	11/19/2014
Response Action Outcome:	PC
Action Type:	BOL
Action Status:	SHPFAC
Action Date:	11/24/2014
Response Action Outcome:	PC
Action Type:	Release Abatement Measure
Action Status:	Status or Interim Report Received
Action Date:	2/2/2015
Response Action Outcome:	PC
Action Type:	Release Abatement Measure
Action Status:	Written Plan Received
Action Date:	2/5/2001
Response Action Outcome:	PC
Action Type:	RLFA
Action Status:	FLDRUN
Action Date:	4/1/2014
Response Action Outcome:	PC
Action Type:	RLFA
Action Status:	FOLOFF
Action Date:	4/18/2014
Response Action Outcome:	PC
Action Type:	Activity and Use Limitation
Action Status:	Level II - Audit Inspection
Action Date:	4/24/2008
Response Action Outcome:	PC
Action Type:	RLFA
Action Status:	FLDRUN
Action Date:	4/24/2008
Response Action Outcome:	PC
Action Type:	Release Abatement Measure
Action Status:	Written Plan Received



Map ID  
Direction  
Distance  
Elevation

MAP FINDINGS

Site

Database(s)

EDR ID Number  
EPA ID Number

**NO LOCATION AID (Continued)**

**S103546508**

Action Date:	4/8/2014
Response Action Outcome:	PC
Action Type:	A Notice sent to a Potentially Responsible Party (PRP)
Action Status:	A MassDEP piece of correspondence was issued (approvals, NORs, etc.
Action Date:	5/18/1999
Response Action Outcome:	PC
Action Type:	Release Abatement Measure
Action Status:	Completion Statement Received
Action Date:	5/18/2001
Response Action Outcome:	PC
Action Type:	An activity type that is related to an Audit
Action Status:	NAFVIO
Action Date:	5/29/2014
Response Action Outcome:	PC
Action Type:	Release Abatement Measure
Action Status:	Modified Revised or Updated Plan Received
Action Date:	6/14/2014
Response Action Outcome:	PC
Action Type:	RLFA
Action Status:	FLDRUN
Action Date:	6/18/2014
Response Action Outcome:	PC
Action Type:	Compliance and Enforcement Action
Action Status:	Notice of Enforcement Conference
Action Date:	6/2/2014
Response Action Outcome:	PC
Action Type:	Compliance and Enforcement Action
Action Status:	Notice of Enforcement Conference
Action Date:	6/6/2014
Response Action Outcome:	PC
Action Type:	A Notice sent to a Potentially Responsible Party (PRP)
Action Status:	A MassDEP piece of correspondence was issued (approvals, NORs, etc.
Action Date:	6/7/2000
Response Action Outcome:	PC
Action Type:	BOL
Action Status:	Transmittal, Notice, or Notification Received
Action Date:	7/22/2014
Response Action Outcome:	PC
Action Type:	Response Action Outcome - RAO
Action Status:	PSCRCD
Action Date:	7/26/2015
Response Action Outcome:	PC
Action Type:	Release Abatement Measure
Action Status:	Completion Statement Received
Action Date:	7/26/2015
Response Action Outcome:	PC

Map ID  
Direction  
Distance  
Elevation

MAP FINDINGS

Site

Database(s)

EDR ID Number  
EPA ID Number

**NO LOCATION AID (Continued)**

**S103546508**

Action Type: Compliance and Enforcement Action  
Action Status: ACOP  
Action Date: 8/22/2014  
Response Action Outcome: PC

Action Type: Response Action Outcome - RAO  
Action Status: RAO Statement Received  
Action Date: 9/13/2002  
Response Action Outcome: PC

Action Type: Activity and Use Limitation  
Action Status: Transmittal, Notice, or Notification Received  
Action Date: 9/13/2002  
Response Action Outcome: PC

Chemicals:  
Chemical: CHROMIUM  
Quantity: 42500 milligrams per kilogram  
Location Type: COMMERCIAL

Release Tracking Number/Current Status: 3-0018841 / RAONR  
Primary ID: Not reported  
Official City: SALEM  
Notification: 10/06/1999  
Category: 120 DY  
Status Date: 01/12/2000  
Phase: Not reported  
Response Action Outcome: -  
Oil / Haz Material Type: Oil

[Click here to access the MA DEP site for this facility:](#)

**Actions:**

Action Type: Tier Classification  
Action Status: Transmittal, Notice, or Notification Received  
Action Date: 1/12/2000  
Response Action Outcome: Not reported

Action Type: RAO Not Required  
Action Status: Linked to a Tier Classified Site  
Action Date: 1/12/2000  
Response Action Outcome: Not reported

Action Type: Tier Classification  
Action Status: Tier 2 Classification  
Action Date: 1/12/2000  
Response Action Outcome: Not reported

Action Type: Tier Classification  
Action Status: RTN Linked to TCLASS Via Tier Classification Submittal  
Action Date: 1/12/2000  
Response Action Outcome: Not reported

Action Type: A Notice sent to a Potentially Responsible Party (PRP)  
Action Status: A MassDEP piece of correspondence was issued (approvals, NORs, etc.  
Action Date: 1/6/2000

Map ID  
Direction  
Distance  
Elevation

MAP FINDINGS

Site

Database(s)

EDR ID Number  
EPA ID Number

**NO LOCATION AID (Continued)**

**S103546508**

Response Action Outcome: Not reported

Action Type: Release Disposition  
Action Status: Reportable Release under MGL 21E  
Action Date: 10/6/1999  
Response Action Outcome: Not reported

Action Type: RNF  
Action Status: Reportable Release under MGL 21E  
Action Date: 10/6/1999  
Response Action Outcome: Not reported

Action Type: RLFA  
Action Status: FOLOFF  
Action Date: 4/18/2014  
Response Action Outcome: Not reported

Chemicals:

Chemical: C5 THRU C8 ALIPHATIC HYDROCARBONS  
Quantity: 1960 micrograms per liter  
Chemical: C9 THRU C18 ALIPHATIC HYDROCARBONS  
Quantity: 3360 milligrams per kilogram  
Chemical: C9 THRU C10 AROMATIC HYDROCARBONS  
Quantity: 297000 micrograms per liter  
Chemical: C9 THRU C12 ALIPHATIC HYDROCARBONS  
Quantity: 2420 micrograms per liter  
Chemical: C11 THRU C22 AROMATIC HYDROCARBONS  
Quantity: 1700 milligrams per kilogram

V118  
West  
1/4-1/2  
0.349 mi.  
1845 ft.

**NO LOCATION AID**  
**30 PURITAN RD**  
**SALEM, MA**  
**Site 3 of 3 in cluster V**

**MA SHWS S106512717**  
**MA RELEASE N/A**

**Relative:**  
**Higher**  
**Actual:**  
**88 ft.**

SHWS:

Release Tracking Number/Current Status: 3-0022716 / RAO  
Release Town: SALEM  
Notification Date: 05/03/2004  
Category: TWO HR  
Associated ID: Not reported  
**Current Status: Response Action Outcome**  
Status Date: 05/24/2004  
Phase: Not reported  
Response Action Outcome: B1 - Remedial actions have not been conducted because a level of No Significant Risk exists.

Oil Or Haz Material: Hazardous Material  
Location Type: RESIDENTIAL  
Source: UNKNOWN

[Click here to access the MA DEP site for this facility:](#)

Chemicals:

Chemical: ARSENIC  
Quantity: 36.9 milligrams per kilogram  
Chemical: CHROMIUM

Map ID  
Direction  
Distance  
Elevation

MAP FINDINGS

Site

Database(s)

EDR ID Number  
EPA ID Number

**NO LOCATION AID (Continued)**

**S106512717**

Quantity: 312 milligrams per kilogram

Actions:

Action Type: RAO - DEP Lead  
Action Status: RAO Statement Received  
Action Date: 5/24/2004  
Response Action Outcome: Remedial actions have not been conducted because a level of No Significant Risk exists.

Action Type: Release Disposition  
Action Status: Reportable Release under MGL 21E  
Action Date: 5/3/2004  
Response Action Outcome: Remedial actions have not been conducted because a level of No Significant Risk exists.

Release:

Release Tracking Number/Current Status: 3-0022716 / RAO  
Primary ID: Not reported  
Official City: SALEM  
Notification: 05/03/2004  
Category: TWO HR  
Status Date: 05/24/2004  
Phase: Not reported  
Response Action Outcome: B1 - Remedial actions have not been conducted because a level of No Significant Risk exists.  
Oil / Haz Material Type: Hazardous Material

[Click here to access the MA DEP site for this facility:](#)

Actions:

Action Type: RAO - DEP Lead  
Action Status: RAO Statement Received  
Action Date: 5/24/2004  
Response Action Outcome: Remedial actions have not been conducted because a level of No Significant Risk exists.

Action Type: Release Disposition  
Action Status: Reportable Release under MGL 21E  
Action Date: 5/3/2004  
Response Action Outcome: Remedial actions have not been conducted because a level of No Significant Risk exists.

Chemicals:

Chemical: ARSENIC  
Quantity: 36.9 milligrams per kilogram  
Chemical: CHROMIUM  
Quantity: 312 milligrams per kilogram  
Location Type: RESIDENTIAL  
Source: UNKNOWN

Map ID  
Direction  
Distance  
Elevation

MAP FINDINGS

Site

Database(s)

EDR ID Number  
EPA ID Number

119  
SSE  
1/4-1/2  
0.350 mi.  
1848 ft.

**NORTH SHORE MEDICAL CENTER; AKA SALEM HOSPITAL; TH  
81 HIGHLAND AVENUE  
SALEM, MA 01970**

**MA SHWS  
MA RELEASE  
MA AIRS  
MA ASBESTOS  
MA HW GEN  
MA TIER 2**

**S104000647  
N/A**

**Relative:  
Higher**

**Actual:  
74 ft.**

**SHWS:**

Release Tracking Number/Current Status: 3-0020314 / RAO  
Release Town: SALEM  
Notification Date: 01/15/2001  
Category: TWO HR  
Associated ID: Not reported  
**Current Status: Response Action Outcome**  
Status Date: 01/22/2002  
Phase: Not reported  
Response Action Outcome: A2 - A permanent solution has been achieved. Contamination has not been reduced to background.  
  
Oil Or Haz Material: Oil  
Location Type: HOSPITAL  
Source: PIPE

[Click here to access the MA DEP site for this facility:](#)

**Chemicals:**

Chemical: FUEL OIL #6  
Quantity: Not reported  
Chemical: #6 FUEL OIL  
Quantity: 60 gallons

**Actions:**

Action Type: Immediate Response Action  
Action Status: Oral Approval of Plan or Action  
Action Date: 1/15/2001  
Response Action Outcome: A permanent solution has been achieved. Contamination has not been reduced to background.

Action Type: A Notice sent to a Potentially Responsible Party (PRP)  
Action Status: FLDISS  
Action Date: 1/15/2001  
Response Action Outcome: A permanent solution has been achieved. Contamination has not been reduced to background.

Action Type: Release Disposition  
Action Status: Reportable Release under MGL 21E  
Action Date: 1/15/2001  
Response Action Outcome: A permanent solution has been achieved. Contamination has not been reduced to background.

Action Type: RLFA  
Action Status: FLDD1A  
Action Date: 1/15/2001  
Response Action Outcome: A permanent solution has been achieved. Contamination has not been reduced to background.

Action Type: Response Action Outcome - RAO  
Action Status: RAO Statement Received  
Action Date: 1/22/2002

Map ID  
Direction  
Distance  
Elevation

MAP FINDINGS

Site

Database(s)

EDR ID Number  
EPA ID Number

**NORTH SHORE MEDICAL CENTER; AKA SALEM HOSPITAL; THE NORTH SH (Continued)**

**S104000647**

Response Action Outcome: A permanent solution has been achieved. Contamination has not been reduced to background.

Action Type: Response Action Outcome - RAO  
Action Status: Fee Received - FMCRA Use Only  
Action Date: 1/22/2002

Response Action Outcome: A permanent solution has been achieved. Contamination has not been reduced to background.

Action Type: Immediate Response Action  
Action Status: Completion Statement Received  
Action Date: 1/22/2002

Response Action Outcome: A permanent solution has been achieved. Contamination has not been reduced to background.

Action Type: Release Disposition  
Action Status: Reportable Release under MGL 21E  
Action Date: 12/3/2001

Response Action Outcome: A permanent solution has been achieved. Contamination has not been reduced to background.

Action Type: RNF  
Action Status: Reportable Release under MGL 21E  
Action Date: 3/15/2001

Response Action Outcome: A permanent solution has been achieved. Contamination has not been reduced to background.

Action Type: Immediate Response Action  
Action Status: Written Plan Received  
Action Date: 3/21/2001

Response Action Outcome: A permanent solution has been achieved. Contamination has not been reduced to background.

Action Type: Immediate Response Action  
Action Status: Status or Interim Report Received  
Action Date: 5/21/2001

Response Action Outcome: A permanent solution has been achieved. Contamination has not been reduced to background.

Release Tracking Number/Current Status: 3-0018619 / RAO

Release Town: SALEM

Notification Date: 08/09/1999

Category: 120 DY

Associated ID: Not reported

**Current Status: Response Action Outcome**

Status Date: 08/20/1999

Phase: Not reported

Response Action Outcome: A2 - A permanent solution has been achieved. Contamination has not been reduced to background.

Oil Or Haz Material: Hazardous Material

[Click here to access the MA DEP site for this facility:](#)

Chemicals:

Chemical: BENZO[A]ANTHRACENE

Map ID  
Direction  
Distance  
Elevation

MAP FINDINGS

Site

Database(s)

EDR ID Number  
EPA ID Number

**NORTH SHORE MEDICAL CENTER; AKA SALEM HOSPITAL; THE NORTH SH (Continued)**

**S104000647**

Quantity: 0.982 milligrams per kilogram  
Chemical: BENZO(A)PYRENE  
Quantity: 0.894 milligrams per kilogram

**Actions:**

Action Type: A Notice sent to a Potentially Responsible Party (PRP)  
Action Status: A MassDEP piece of correspondence was issued (approvals, NORs, etc.  
Action Date: 12/6/1999  
Response Action Outcome: A permanent solution has been achieved. Contamination has not been reduced to background.

Action Type: Response Action Outcome - RAO  
Action Status: RAO Statement Received  
Action Date: 8/20/1999  
Response Action Outcome: A permanent solution has been achieved. Contamination has not been reduced to background.

Action Type: Release Disposition  
Action Status: Reportable Release under MGL 21E  
Action Date: 8/9/1999  
Response Action Outcome: A permanent solution has been achieved. Contamination has not been reduced to background.

Action Type: RNF  
Action Status: Reportable Release under MGL 21E  
Action Date: 8/9/1999  
Response Action Outcome: A permanent solution has been achieved. Contamination has not been reduced to background.

Release Tracking Number/Current Status: 3-0032165 / PSNC  
Release Town: SALEM  
Notification Date: 05/12/2014  
Category: TWO HR  
Associated ID: Not reported  
**Current Status:** **PSNC**  
Status Date: 07/17/2014  
Phase: Not reported  
Response Action Outcome: PN - PN  
Oil Or Haz Material: Oil  
Location Type: COMMERCIAL  
Source: TRANSFORM

[Click here to access the MA DEP site for this facility:](#)

**Chemicals:**

Chemical: MODF  
Quantity: 70 gallons  
Chemical: MODF NON PCB  
Quantity: 35 gallons

**Actions:**

Action Type: Immediate Response Action  
Action Status: Oral Approval of Plan or Action  
Action Date: 5/12/2014  
Response Action Outcome: PN

Map ID  
Direction  
Distance  
Elevation

MAP FINDINGS

Site

Database(s)

EDR ID Number  
EPA ID Number

**NORTH SHORE MEDICAL CENTER; AKA SALEM HOSPITAL; THE NORTH SH (Continued)**

**S104000647**

Action Type:	Release Disposition
Action Status:	Reportable Release under MGL 21E
Action Date:	5/12/2014
Response Action Outcome:	PN
Action Type:	Immediate Response Action
Action Status:	Oral Approval of a Modified Plan
Action Date:	5/21/2014
Response Action Outcome:	PN
Action Type:	BOL
Action Status:	Transmittal, Notice, or Notification Received
Action Date:	5/27/2014
Response Action Outcome:	PN
Action Type:	A Notice sent to a Potentially Responsible Party (PRP)
Action Status:	A MassDEP piece of correspondence was issued (approvals, NORs, etc.
Action Date:	6/13/2014
Response Action Outcome:	PN
Action Type:	BOL
Action Status:	SHPFAC
Action Date:	6/17/2014
Response Action Outcome:	PN
Action Type:	RNFE
Action Status:	Transmittal, Notice, or Notification Received
Action Date:	7/11/2014
Response Action Outcome:	PN
Action Type:	RNF
Action Status:	Reportable Release under MGL 21E
Action Date:	7/11/2014
Response Action Outcome:	PN
Action Type:	Response Action Outcome - RAO
Action Status:	PSNRCD
Action Date:	7/17/2014
Response Action Outcome:	PN
Release Tracking Number/Current Status:	3-0033595 / PSNC
Release Town:	SALEM
Notification Date:	05/18/2016
Category:	120 DY
Associated ID:	Not reported
<b>Current Status:</b>	<b>PSNC</b>
Status Date:	05/17/2017
Phase:	Not reported
Response Action Outcome:	PN - PN
Oil Or Haz Material:	Oil and Hazardous Material
Source:	UNKNOWN

[Click here to access the MA DEP site for this facility:](#)



Map ID  
Direction  
Distance  
Elevation

MAP FINDINGS

Site

Database(s)

EDR ID Number  
EPA ID Number

**NORTH SHORE MEDICAL CENTER; AKA SALEM HOSPITAL; THE NORTH SH (Continued)**

**S104000647**

Chemicals:

Chemical: 2-METHYLNAPHTHALENE  
Quantity: 1.05 milligrams per kilogram  
Chemical: C9 THRU C10 AROMATIC HYDROCARBONS  
Quantity: 267 milligrams per kilogram  
Chemical: NAPHTHALENE  
Quantity: 7 milligrams per kilogram

Actions:

Action Type: A Notice sent to a Potentially Responsible Party (PRP)  
Action Status: ALSENT  
Action Date: 3/9/2017  
Response Action Outcome: PN

Action Type: Response Action Outcome - RAO  
Action Status: PSNRCD  
Action Date: 5/17/2017  
Response Action Outcome: PN

Action Type: Release Disposition  
Action Status: Reportable Release under MGL 21E  
Action Date: 5/18/2016  
Response Action Outcome: PN

Action Type: RNF  
Action Status: Reportable Release under MGL 21E  
Action Date: 5/18/2016  
Response Action Outcome: PN

Action Type: RNFE  
Action Status: Transmittal, Notice, or Notification Received  
Action Date: 5/18/2016  
Response Action Outcome: PN

Action Type: Response Action Outcome - RAO  
Action Status: Fee Received - FMCRA Use Only  
Action Date: 5/19/2017  
Response Action Outcome: PN

Action Type: A Notice sent to a Potentially Responsible Party (PRP)  
Action Status: A MassDEP piece of correspondence was issued (approvals, NORs, etc.  
Action Date: 6/7/2016  
Response Action Outcome: PN

Release:

Release Tracking Number/Current Status: 3-0018619 / RAO  
Primary ID: Not reported  
Official City: SALEM  
Notification: 08/09/1999  
Category: 120 DY  
Status Date: 08/20/1999  
Phase: Not reported  
Response Action Outcome: A2 - A permanent solution has been achieved. Contamination has not been reduced to background.  
Oil / Haz Material Type: Hazardous Material

Map ID  
Direction  
Distance  
Elevation

MAP FINDINGS

Site

Database(s)

EDR ID Number  
EPA ID Number

**NORTH SHORE MEDICAL CENTER; AKA SALEM HOSPITAL; THE NORTH SH (Continued)**

**S104000647**

[Click here to access the MA DEP site for this facility:](#)

**Actions:**

Action Type: A Notice sent to a Potentially Responsible Party (PRP)  
Action Status: A MassDEP piece of correspondence was issued (approvals, NORs, etc.  
Action Date: 12/6/1999  
Response Action Outcome: A permanent solution has been achieved. Contamination has not been reduced to background.

Action Type: Response Action Outcome - RAO  
Action Status: RAO Statement Received  
Action Date: 8/20/1999  
Response Action Outcome: A permanent solution has been achieved. Contamination has not been reduced to background.

Action Type: Release Disposition  
Action Status: Reportable Release under MGL 21E  
Action Date: 8/9/1999  
Response Action Outcome: A permanent solution has been achieved. Contamination has not been reduced to background.

Action Type: RNF  
Action Status: Reportable Release under MGL 21E  
Action Date: 8/9/1999  
Response Action Outcome: A permanent solution has been achieved. Contamination has not been reduced to background.

**Chemicals:**

Chemical: BENZO[A]ANTHRACENE  
Quantity: 0.982 milligrams per kilogram  
Chemical: BENZO(A)PYRENE  
Quantity: 0.894 milligrams per kilogram

Release Tracking Number/Current Status: 3-0020314 / RAO  
Primary ID: Not reported  
Official City: SALEM  
Notification: 01/15/2001  
Category: TWO HR  
Status Date: 01/22/2002  
Phase: Not reported  
Response Action Outcome: A2 - A permanent solution has been achieved. Contamination has not been reduced to background.  
Oil / Haz Material Type: Oil

[Click here to access the MA DEP site for this facility:](#)

**Actions:**

Action Type: Immediate Response Action  
Action Status: Oral Approval of Plan or Action  
Action Date: 1/15/2001  
Response Action Outcome: A permanent solution has been achieved. Contamination has not been reduced to background.

Action Type: A Notice sent to a Potentially Responsible Party (PRP)  
Action Status: FLDISS  
Action Date: 1/15/2001

Map ID  
Direction  
Distance  
Elevation

MAP FINDINGS

Site

Database(s)

EDR ID Number  
EPA ID Number

**NORTH SHORE MEDICAL CENTER; AKA SALEM HOSPITAL; THE NORTH SH (Continued)**

**S104000647**

Response Action Outcome: A permanent solution has been achieved. Contamination has not been reduced to background.

Action Type: Release Disposition  
Action Status: Reportable Release under MGL 21E  
Action Date: 1/15/2001

Response Action Outcome: A permanent solution has been achieved. Contamination has not been reduced to background.

Action Type: RLFA  
Action Status: FLDD1A  
Action Date: 1/15/2001

Response Action Outcome: A permanent solution has been achieved. Contamination has not been reduced to background.

Action Type: Response Action Outcome - RAO  
Action Status: RAO Statement Received  
Action Date: 1/22/2002

Response Action Outcome: A permanent solution has been achieved. Contamination has not been reduced to background.

Action Type: Response Action Outcome - RAO  
Action Status: Fee Received - FMCRA Use Only  
Action Date: 1/22/2002

Response Action Outcome: A permanent solution has been achieved. Contamination has not been reduced to background.

Action Type: Immediate Response Action  
Action Status: Completion Statement Received  
Action Date: 1/22/2002

Response Action Outcome: A permanent solution has been achieved. Contamination has not been reduced to background.

Action Type: Release Disposition  
Action Status: Reportable Release under MGL 21E  
Action Date: 12/3/2001

Response Action Outcome: A permanent solution has been achieved. Contamination has not been reduced to background.

Action Type: RNF  
Action Status: Reportable Release under MGL 21E  
Action Date: 3/15/2001

Response Action Outcome: A permanent solution has been achieved. Contamination has not been reduced to background.

Action Type: Immediate Response Action  
Action Status: Written Plan Received  
Action Date: 3/21/2001

Response Action Outcome: A permanent solution has been achieved. Contamination has not been reduced to background.

Action Type: Immediate Response Action  
Action Status: Status or Interim Report Received  
Action Date: 5/21/2001

Response Action Outcome: A permanent solution has been achieved. Contamination has not been reduced to background.

Map ID  
Direction  
Distance  
Elevation

MAP FINDINGS

Site

Database(s)

EDR ID Number  
EPA ID Number

**NORTH SHORE MEDICAL CENTER; AKA SALEM HOSPITAL; THE NORTH SH (Continued)**

**S104000647**

Chemicals:

Chemical: FUEL OIL #6  
Quantity: Not reported  
Chemical: #6 FUEL OIL  
Quantity: 60 gallons  
Location Type: HOSPITAL  
Source: PIPE

Release Tracking Number/Current Status: 3-0032165 / PSNC  
Primary ID: Not reported  
Official City: SALEM  
Notification: 05/12/2014  
Category: TWO HR  
Status Date: 07/17/2014  
Phase: Not reported  
Response Action Outcome: PN - PN  
Oil / Haz Material Type: Oil

[Click here to access the MA DEP site for this facility:](#)

Actions:

Action Type: Immediate Response Action  
Action Status: Oral Approval of Plan or Action  
Action Date: 5/12/2014  
Response Action Outcome: PN

Action Type: Release Disposition  
Action Status: Reportable Release under MGL 21E  
Action Date: 5/12/2014  
Response Action Outcome: PN

Action Type: Immediate Response Action  
Action Status: Oral Approval of a Modified Plan  
Action Date: 5/21/2014  
Response Action Outcome: PN

Action Type: BOL  
Action Status: Transmittal, Notice, or Notification Received  
Action Date: 5/27/2014  
Response Action Outcome: PN

Action Type: A Notice sent to a Potentially Responsible Party (PRP)  
Action Status: A MassDEP piece of correspondence was issued (approvals, NORs, etc.  
Action Date: 6/13/2014  
Response Action Outcome: PN

Action Type: BOL  
Action Status: SHPFAC  
Action Date: 6/17/2014  
Response Action Outcome: PN

Action Type: RNFE  
Action Status: Transmittal, Notice, or Notification Received  
Action Date: 7/11/2014  
Response Action Outcome: PN

Map ID  
Direction  
Distance  
Elevation

MAP FINDINGS

Site

Database(s)

EDR ID Number  
EPA ID Number

**NORTH SHORE MEDICAL CENTER; AKA SALEM HOSPITAL; THE NORTH SH (Continued)**

**S104000647**

Action Type: RNF  
Action Status: Reportable Release under MGL 21E  
Action Date: 7/11/2014  
Response Action Outcome: PN

Action Type: Response Action Outcome - RAO  
Action Status: PSNRCD  
Action Date: 7/17/2014  
Response Action Outcome: PN

Chemicals:  
Chemical: MODF  
Quantity: 70 gallons  
Chemical: MODF NON PCB  
Quantity: 35 gallons  
Location Type: COMMERCIAL  
Source: TRANSFORM

Release Tracking Number/Current Status: 3-0033595 / PSNC  
Primary ID: Not reported  
Official City: SALEM  
Notification: 05/18/2016  
Category: 120 DY  
Status Date: 05/17/2017  
Phase: Not reported  
Response Action Outcome: PN - PN  
Oil / Haz Material Type: Oil and Hazardous Material

[Click here to access the MA DEP site for this facility:](#)

**Actions:**

Action Type: A Notice sent to a Potentially Responsible Party (PRP)  
Action Status: ALSENT  
Action Date: 3/9/2017  
Response Action Outcome: PN

Action Type: Response Action Outcome - RAO  
Action Status: PSNRCD  
Action Date: 5/17/2017  
Response Action Outcome: PN

Action Type: Release Disposition  
Action Status: Reportable Release under MGL 21E  
Action Date: 5/18/2016  
Response Action Outcome: PN

Action Type: RNF  
Action Status: Reportable Release under MGL 21E  
Action Date: 5/18/2016  
Response Action Outcome: PN

Action Type: RNFE  
Action Status: Transmittal, Notice, or Notification Received  
Action Date: 5/18/2016  
Response Action Outcome: PN

Map ID  
Direction  
Distance  
Elevation

MAP FINDINGS

Site

Database(s)

EDR ID Number  
EPA ID Number

**NORTH SHORE MEDICAL CENTER; AKA SALEM HOSPITAL; THE NORTH SH (Continued)**

**S104000647**

Action Type: Response Action Outcome - RAO  
Action Status: Fee Received - FMCRA Use Only  
Action Date: 5/19/2017  
Response Action Outcome: PN

Action Type: A Notice sent to a Potentially Responsible Party (PRP)  
Action Status: A MassDEP piece of correspondence was issued (approvals, NORs, etc.  
Action Date: 6/7/2016  
Response Action Outcome: PN

Chemicals:  
Chemical: 2-METHYLNAPHTHALENE  
Quantity: 1.05 milligrams per kilogram  
Chemical: C9 THRU C10 AROMATIC HYDROCARBONS  
Quantity: 267 milligrams per kilogram  
Chemical: NAPHTHALENE  
Quantity: 7 milligrams per kilogram  
Source: UNKNOWN

AIRS:  
Address 2: Not reported  
Facility Status: Not reported  
Permit Code: Not reported  
Permit Name: Not reported  
DEP Region: Not reported  
Application Tracking Number: Not reported  
Date Closed: Not reported  
Applicant Name: Not reported  
Applicant Address: Not reported  
Applicant City,St,Zip: Not reported  
Applicant Telephone: Not reported  
AQID: 1190563  
Owner Name: NORTH SHORE MEDICAL CENTER  
Latitude: 42.51113  
Longitude: -70.906803  
Primary NAICS: Y  
NAICS Code: 622110  
NAICS Desc: General Medical and Surgical Hospitals

AIRS:  
Pollutant: AMMONIA  
Actual Emission: 0.0337  
Emission Year: 2015

Pollutant: AMMONIA  
Actual Emission: 0.0379  
Emission Year: 2014

Pollutant: AMMONIA  
Actual Emission: 0.056  
Emission Year: 2013

Pollutant: CARBON MONOXIDE  
Actual Emission: 4.2043  
Emission Year: 2015

Pollutant: CARBON MONOXIDE

Map ID  
Direction  
Distance  
Elevation

MAP FINDINGS

Site

Database(s)

EDR ID Number  
EPA ID Number

**NORTH SHORE MEDICAL CENTER; AKA SALEM HOSPITAL; THE NORTH SH (Continued)**

**S104000647**

Actual Emission:	3.9962
Emission Year:	2014
Pollutant:	CARBON MONOXIDE
Actual Emission:	3.9508
Emission Year:	2013
Pollutant:	HALOGENATED ORGANIC COMPOUND
Actual Emission:	0
Emission Year:	2015
Pollutant:	HALOGENATED ORGANIC COMPOUND
Actual Emission:	0
Emission Year:	2014
Pollutant:	HALOGENATED ORGANIC COMPOUND
Actual Emission:	0
Emission Year:	2013
Pollutant:	HYDROCARBON
Actual Emission:	0
Emission Year:	2015
Pollutant:	HYDROCARBON
Actual Emission:	0
Emission Year:	2014
Pollutant:	HYDROCARBON
Actual Emission:	0
Emission Year:	2013
Pollutant:	NITROGEN OXIDES (NOx)
Actual Emission:	5.3689
Emission Year:	2015
Pollutant:	NITROGEN OXIDES (NOx)
Actual Emission:	5.5963
Emission Year:	2014
Pollutant:	NITROGEN OXIDES (NOx)
Actual Emission:	5.9623
Emission Year:	2013
Pollutant:	PM10, FILTERABLE
Actual Emission:	0.1497
Emission Year:	2015
Pollutant:	PM10, FILTERABLE
Actual Emission:	0.1586
Emission Year:	2014
Pollutant:	PM10, FILTERABLE
Actual Emission:	0.1837
Emission Year:	2013
Pollutant:	PM2.5, FILTERABLE
Actual Emission:	0.1497

Map ID  
Direction  
Distance  
Elevation

MAP FINDINGS

Site

Database(s)

EDR ID Number  
EPA ID Number

**NORTH SHORE MEDICAL CENTER; AKA SALEM HOSPITAL; THE NORTH SH (Continued)**

**S104000647**

Emission Year:	2015
Pollutant:	PM2.5, FILTERABLE
Actual Emission:	0.1479
Emission Year:	2014
Pollutant:	PM2.5, FILTERABLE
Actual Emission:	0.1599
Emission Year:	2013
Pollutant:	SULFUR DIOXIDE
Actual Emission:	0.0619
Emission Year:	2015
Pollutant:	SULFUR DIOXIDE
Actual Emission:	0.2182
Emission Year:	2014
Pollutant:	SULFUR DIOXIDE
Actual Emission:	0.4628
Emission Year:	2013
Pollutant:	VOLATILE ORGANIC COMPOUNDS (VOC)
Actual Emission:	0.6075
Emission Year:	2015
Pollutant:	VOLATILE ORGANIC COMPOUNDS (VOC)
Actual Emission:	0.3223
Emission Year:	2014
Pollutant:	VOLATILE ORGANIC COMPOUNDS (VOC)
Actual Emission:	0.3127
Emission Year:	2013
Address 2:	Not reported
Facility Status:	APPROV
Permit Code:	AQ09
Permit Name:	Restricted Emissions Status Plan
DEP Region:	NE
Application Tracking Number:	X257566
Date Closed:	04/22/2014
Applicant Name:	NORTH SHORE MEDICAL CENTER
Applicant Address:	81 HIGHLAND AVE
Applicant City,St,Zip:	SALEM, MA 01970
Applicant Telephone:	9787411200
AQID:	Not reported
Owner Name:	Not reported
Latitude:	Not reported
Longitude:	Not reported
Primary NAICS:	Not reported
NAICS Code:	Not reported
NAICS Desc:	Not reported

ASBESTOS:	
Notification:	Not reported
DEP Region:	Not reported



Map ID  
Direction  
Distance  
Elevation

MAP FINDINGS

Site

Database(s)

EDR ID Number  
EPA ID Number

**NORTH SHORE MEDICAL CENTER; AKA SALEM HOSPITAL; THE NORTH SH (Continued)**

**S104000647**

Notifiers Name: Not reported  
Start Date: 03/08/2011  
End Date: 03/08/2011  
Date Entered: Not reported  
Entry Date: 02/22/2011  
Quantity Material Removed SF: 250.00  
Quantity Material Removed LF: .00  
Project Description: Trns  
AR Tracking ID: 138044  
Super Lic Number: AS060627  
Monitor Lic Number: AA000144  
Lab Lic Number: AA000144  
Year: 2011  
Sticker Number: 100121185  
Form Type: ANF-001  
Fee Status: Fifty  
Facility Phone: 9787411200  
Sub Town: Not reported  
Worksite: ADMINISTRATION  
Occupied: -1  
Contractor: AC000284  
Contract Type: Off  
Hours: Week days: 4:00-12:00 Week end:  
Project Type: Renv  
Abatement Process: Fcontain  
Location: Indoors  
Decon Process: PROVIDE APPROPRIATE DECONTAMINATION FACILITIES AND VENTILATION PER THE REG  
Disposal Methods: WET, DOUBLE 6 MIL BAG AND TRANSPORT TO AN APPROVED EPA LANDFILL FOR DISPOS  
Facility Usage: HOSPITAL  
Waiver Given: Not reported  
DEP Waiver Number: Not reported  
DLWD Waiver Number: Not reported  
Small Owner Occ: 5  
Owner Name: SALEM HOSPITAL  
Owner Address: 81 HIGHLAND AVENUE  
Owner City: SALEM  
Owner State: MA  
On Site Manager Name: RICH KANTOR  
On Site Manager Phone: 9787411200  
Ins Comp: Not reported  
Policy Number: Not reported  
EXP Date: Not reported  
Facility Size: 80000  
Transporter Name: ENVIRONMENTAL ENTERPRISES  
Transporter Address: 35 POND PARK ROAD  
Transporter City: HINGHAM  
Transporter State: Not reported  
Final Site: 39  
Certified Name: JOHN BODIE  
Cert Sign Date: 02/22/2011  
Certified Company: EEI  
Certified Phone: 7819820828  
Entered\_by: Not reported  
Notification: 100202241R5

Map ID  
Direction  
Distance  
Elevation

MAP FINDINGS

Site

Database(s)

EDR ID Number  
EPA ID Number

**NORTH SHORE MEDICAL CENTER; AKA SALEM HOSPITAL; THE NORTH SH (Continued)**

**S104000647**

DEP Region:	NE
Notifiers Name:	ENVIRONMENTAL EXPERTS INC
Start Date:	10/06/2014
End Date:	10/10/2014
Date Entered:	19/09/2014
Entry Date:	09/19/2014
Quantity Material Removed SF:	1200
Quantity Material Removed LF:	200
Project Description:	Spr,Trns
AR Tracking ID:	Not reported
Super Lic Number:	Not reported
Monitor Lic Number:	Not reported
Lab Lic Number:	Not reported
Year:	Not reported
Sticker Number:	Not reported
Form Type:	Not reported
Fee Status:	Not reported
Facility Phone:	Not reported
Sub Town:	Not reported
Worksite:	Not reported
Occupied:	Not reported
Contractor:	Not reported
Contract Type:	Not reported
Hours:	Not reported
Project Type:	Not reported
Abatement Process:	Not reported
Location:	Not reported
Decon Process:	Not reported
Disposal Methods:	Not reported
Facility Usage:	Not reported
Waiver Given:	Not reported
DEP Waiver Number:	Not reported
DLWD Waiver Number:	Not reported
Small Owner Occ:	Not reported
Owner Name:	Not reported
Owner Address:	Not reported
Owner City:	Not reported
Owner State:	Not reported
On Site Manager Name:	Not reported
On Site Manager Phone:	Not reported
Ins Comp:	Not reported
Policy Number:	Not reported
EXP Date:	Not reported
Facility Size:	Not reported
Transporter Name:	Not reported
Transporter Address:	Not reported
Transporter City:	Not reported
Transporter State:	Not reported
Final Site:	Not reported
Certified Name:	Not reported
Cert Sign Date:	Not reported
Certified Company:	Not reported
Certified Phone:	Not reported
Entered_by:	Not reported
Notification:	100207288R1
DEP Region:	NE

Map ID  
Direction  
Distance  
Elevation

MAP FINDINGS

Site

Database(s)

EDR ID Number  
EPA ID Number

**NORTH SHORE MEDICAL CENTER; AKA SALEM HOSPITAL; THE NORTH SH (Continued)**

**S104000647**

Notifiers Name:	ENVIRONMENTAL EXPERTS INC
Start Date:	10/02/2014
End Date:	10/06/2014
Date Entered:	24/09/2014
Entry Date:	09/24/2014
Quantity Material Removed SF:	1500
Quantity Material Removed LF:	120
Project Description:	Spr,Trns
AR Tracking ID:	Not reported
Super Lic Number:	Not reported
Monitor Lic Number:	Not reported
Lab Lic Number:	Not reported
Year:	Not reported
Sticker Number:	Not reported
Form Type:	Not reported
Fee Status:	Not reported
Facility Phone:	Not reported
Sub Town:	Not reported
Worksite:	Not reported
Occupied:	Not reported
Contractor:	Not reported
Contract Type:	Not reported
Hours:	Not reported
Project Type:	Not reported
Abatement Process:	Not reported
Location:	Not reported
Decon Process:	Not reported
Disposal Methods:	Not reported
Facility Usage:	Not reported
Waiver Given:	Not reported
DEP Waiver Number:	Not reported
DLWD Waiver Number:	Not reported
Small Owner Occ:	Not reported
Owner Name:	Not reported
Owner Address:	Not reported
Owner City:	Not reported
Owner State:	Not reported
On Site Manager Name:	Not reported
On Site Manager Phone:	Not reported
Ins Comp:	Not reported
Policy Number:	Not reported
EXP Date:	Not reported
Facility Size:	Not reported
Transporter Name:	Not reported
Transporter Address:	Not reported
Transporter City:	Not reported
Transporter State:	Not reported
Final Site:	Not reported
Certified Name:	Not reported
Cert Sign Date:	Not reported
Certified Company:	Not reported
Certified Phone:	Not reported
Entered_by:	Not reported
Notification:	Not reported
DEP Region:	Not reported
Notifiers Name:	Not reported

Map ID  
Direction  
Distance  
Elevation

MAP FINDINGS

Site

Database(s)

EDR ID Number  
EPA ID Number

**NORTH SHORE MEDICAL CENTER; AKA SALEM HOSPITAL; THE NORTH SH (Continued)**

**S104000647**

Start Date: 02/04/2014  
End Date: 02/07/2014  
Date Entered: Not reported  
Entry Date: 01/21/2014  
Quantity Material Removed SF: .00  
Quantity Material Removed LF: 200.00  
Project Description: Blr  
AR Tracking ID: 184420  
Super Lic Number: AS060627  
Monitor Lic Number: AA000144  
Lab Lic Number: AA000144  
Year: 2014  
Sticker Number: 100192380  
Form Type: ANF-001  
Fee Status: Fifty  
Facility Phone: 9787411200  
Sub Town: Not reported  
Worksite: AXELROD  
Occupied: -1  
Contractor: AC000829  
Contract Type: Off  
Hours: Week days: 4:00-12:00 Week end:  
Project Type: Rpr  
Abatement Process: Glv,Fcontain  
Location: Indoors  
Decon Process: PROVIDE APPROPRIATE DECONTAMINATION FACILITIES AND VENTILATION PER REGS  
Disposal Methods: WET DOUBLE 6 MILL BAG AND TRANSPORT TO AN EPA APPROVRD LANDFILL FOR DISP  
Facility Usage: HOSPITAL  
Waiver Given: Not reported  
DEP Waiver Number: Not reported  
DLWD Waiver Number: Not reported  
Small Owner Occ: 5  
Owner Name: SALEM HOSPITAL  
Owner Address: 81 HIGHLAND AVENUE  
Owner City: SALEM  
Owner State: MA  
On Site Manager Name: JOHN PELLITIER  
On Site Manager Phone: 978-741-1200  
Ins Comp: Not reported  
Policy Number: Not reported  
EXP Date: Not reported  
Facility Size: Not reported  
Transporter Name: ENVIRONMENTAL EXPERTS, INC  
Transporter Address: 106 LONGWATER DRIVE, #116  
Transporter City: NORWELL  
Transporter State: Not reported  
Final Site: 39  
Certified Name: JOHN BODIE  
Cert Sign Date: 01/21/2014  
Certified Company: ENVIRO EXPERTS  
Certified Phone: 7814216054  
Entered\_by: Not reported  
Notification: Not reported  
DEP Region: Not reported

Map ID  
Direction  
Distance  
Elevation

MAP FINDINGS

Site

Database(s)

EDR ID Number  
EPA ID Number

**NORTH SHORE MEDICAL CENTER; AKA SALEM HOSPITAL; THE NORTH SH (Continued)**

**S104000647**

Notifiers Name:	Not reported
Start Date:	10/29/2012
End Date:	11/02/2012
Date Entered:	Not reported
Entry Date:	10/29/2012
Quantity Material Removed SF:	800.00
Quantity Material Removed LF:	350.00
Project Description:	Trns,FT/MAS, LINO
AR Tracking ID:	165330
Super Lic Number:	AS060627
Monitor Lic Number:	AA000144
Lab Lic Number:	AA000144
Year:	2012
Sticker Number:	100161349
Form Type:	ANF-001
Fee Status:	Fifty
Facility Phone:	9787411200
Sub Town:	Not reported
Worksite:	DAVENPORT 4
Occupied:	-1
Contractor:	AC000284
Contract Type:	Off
Hours:	Week days: 6:00-2:30 Week end:
Project Type:	Renv
Abatement Process:	Fcontain
Location:	Indoors
Decon Process:	PROVIDE APPROPRIATE DECONTAMINATION FACILITES AND VENTILATION PER THE REG
Disposal Methods:	WET DOUBLE 6 MIL BAG AND TRANSPORT TO AN APPROVED EPA LANDFILL FOR DISPOS
Facility Usage:	HOSPITAL
Waiver Given:	Not reported
DEP Waiver Number:	Not reported
DLWD Waiver Number:	Not reported
Small Owner Occ:	5
Owner Name:	SALEM HOSPITAL
Owner Address:	81 HIGHALND AVENUE
Owner City:	SALEM
Owner State:	MA
On Site Manager Name:	JOHN PELLITIER
On Site Manager Phone:	974741120
Ins Comp:	Not reported
Policy Number:	Not reported
EXP Date:	Not reported
Facility Size:	150000
Transporter Name:	ENVIRONMENTAL ENETRPRISES
Transporter Address:	35 POND PARK ROAD
Transporter City:	HINGHAM
Transporter State:	Not reported
Final Site:	39
Certified Name:	DAVID PATTI
Cert Sign Date:	10/12/2012
Certified Company:	EEI
Certified Phone:	7819820828
Entered_by:	Not reported
Notification:	Not reported

Map ID  
Direction  
Distance  
Elevation

MAP FINDINGS

Site

Database(s)

EDR ID Number  
EPA ID Number

**NORTH SHORE MEDICAL CENTER; AKA SALEM HOSPITAL; THE NORTH SH (Continued)**

**S104000647**

DEP Region: Not reported  
Notifiers Name: Not reported  
Start Date: 02/18/2012  
End Date: 02/19/2012  
Date Entered: Not reported  
Entry Date: 02/01/2012  
Quantity Material Removed SF: 250.00  
Quantity Material Removed LF: .00  
Project Description: Trns  
AR Tracking ID: 153409  
Super Lic Number: AS060627  
Monitor Lic Number: AA000144  
Lab Lic Number: AA000144  
Year: 2012  
Sticker Number: 100141945  
Form Type: ANF-001  
Fee Status: Fifty  
Facility Phone: 9787411200  
Sub Town: Not reported  
Worksite: DAVENPORT 4  
Occupied: -1  
Contractor: AC000284  
Contract Type: Off  
Hours: Week days: 7:00-3:30 Week end: 7:00-3:30  
Project Type: Renv  
Abatement Process: Fcontain  
Location: Indoors  
Decon Process: PROVIDE APPRPRIATE DECONTAMINATION FACILITIES AND VENTILATION PER THE  
REGU  
Disposal Methods: WET, DOUBLE 6 MIL BAG AND TRANSPORT TO AN APPROVED EPA LANDFILL FOR  
DISPOS  
Facility Usage: HOSPITAL  
Waiver Given: Not reported  
DEP Waiver Number: Not reported  
DLWD Waiver Number: Not reported  
Small Owner Occ: 5  
Owner Name: SALEM HOSPITAL  
Owner Address: 81 HIGHLAND AVENUE  
Owner City: SALEM  
Owner State: MA  
On Site Manager Name: DAN BEASLEY  
On Site Manager Phone: 978-741-1200  
Ins Comp: Not reported  
Policy Number: Not reported  
EXP Date: Not reported  
Facility Size: 120000  
Transporter Name: ENVIORNMENTAL ENTEPRISES  
Transporter Address: 35 POND PARK ROAD  
Transporter City: HINGHAM  
Transporter State: Not reported  
Final Site: 39  
Certified Name: JOHN BODIE  
Cert Sign Date: 02/01/2012  
Certified Company: EEI  
Certified Phone: 7819820828  
Entered\_by: Not reported

Map ID  
Direction  
Distance  
Elevation

MAP FINDINGS

Site

Database(s)

EDR ID Number  
EPA ID Number

**NORTH SHORE MEDICAL CENTER; AKA SALEM HOSPITAL; THE NORTH SH (Continued)**

**S104000647**

Notification: Not reported  
DEP Region: Not reported  
Notifiers Name: Not reported  
Start Date: 03/16/2012  
End Date: 03/16/2012  
Date Entered: Not reported  
Entry Date: 03/12/2012  
Quantity Material Removed SF: .00  
Quantity Material Removed LF: 40.00  
Project Description: Trns  
AR Tracking ID: 154859  
Super Lic Number: AS060627  
Monitor Lic Number: AA000144  
Lab Lic Number: AA000144  
Year: 2012  
Sticker Number: 100143652  
Form Type: ANF-001  
Fee Status: Fifty  
Facility Phone: 9787411200  
Sub Town: Not reported  
Worksite: AXELROD 6  
Occupied: -1  
Contractor: AC000284  
Contract Type: Off  
Hours: Week days: 5:00-12:00 Week end:  
Project Type: Renv  
Abatement Process: POLY ON GROUND CAUTION TAPE AREA OF  
Location: Not reported  
Decon Process: PROVIDE APPROPRIATE DECONTAMINATION FACILITIES AND VENTILATION PER THE  
REG  
Disposal Methods: WET DOUBLE 6 MIL BAG AND TRANSPORT TO AN APPROVED EPA APPROVED  
LANDFILL F  
Facility Usage: HOSPITAL  
Waiver Given: Not reported  
DEP Waiver Number: Not reported  
DLWD Waiver Number: Not reported  
Small Owner Occ: 5  
Owner Name: SALEM HOSPITAL  
Owner Address: 81 HIGHLAND AVENUE  
Owner City: SALEM  
Owner State: MA  
On Site Manager Name: MIKW BUBBA  
On Site Manager Phone: 9787411200  
Ins Comp: Not reported  
Policy Number: Not reported  
EXP Date: Not reported  
Facility Size: 250000  
Transporter Name: ENVIRONMENTAL ENTERPRISES  
Transporter Address: 35 POND PARK ROAD  
Transporter City: HINGHAM  
Transporter State: Not reported  
Final Site: 39  
Certified Name: DAVID PATTI  
Cert Sign Date: 03/02/2012  
Certified Company: EEI  
Certified Phone: 7819820828  
Entered\_by: Not reported

Map ID  
Direction  
Distance  
Elevation

MAP FINDINGS

Site

Database(s)

EDR ID Number  
EPA ID Number

**NORTH SHORE MEDICAL CENTER; AKA SALEM HOSPITAL; THE NORTH SH (Continued)**

**S104000647**

Notification: Not reported  
DEP Region: Not reported  
Notifiers Name: Not reported  
Start Date: 05/02/2011  
End Date: 05/02/2011  
Date Entered: Not reported  
Entry Date: 04/19/2011  
Quantity Material Removed SF: .00  
Quantity Material Removed LF: 50.00  
Project Description: Other:  
AR Tracking ID: 140572  
Super Lic Number: AS060627  
Monitor Lic Number: AA000144  
Lab Lic Number: AA000144  
Year: 2011  
Sticker Number: 100124537  
Form Type: ANF-001  
Fee Status: Fifty  
Facility Phone: 9787411200  
Sub Town: Not reported  
Worksite: CHILDRENS HOSP  
Occupied: -1  
Contractor: AC000284  
Contract Type: Off  
Hours: Week days: 4:00-12:00 Week end:  
Project Type: Renv  
Abatement Process: Glv,Fcontain  
Location: Indoors  
Decon Process: PROVIDE APPROPRIATE DECONTAMINATION FACILITES AND VENTILATION PER THE  
REG  
Disposal Methods: WET DOUBLE 6 MIL BAG AND TRANSPORT TO AN APPROVED EPA LANDFILL FOR  
DISPOS  
Facility Usage: HOSPITAL  
Waiver Given: Not reported  
DEP Waiver Number: Not reported  
DLWD Waiver Number: Not reported  
Small Owner Occ: 5  
Owner Name: SALEM HOSPITAL  
Owner Address: 81 HIGHALND AVENUE  
Owner City: SALEM  
Owner State: MA  
On Site Manager Name: MIKE BUBA  
On Site Manager Phone: 9787411200  
Ins Comp: Not reported  
Policy Number: Not reported  
EXP Date: Not reported  
Facility Size: 150000  
Transporter Name: ENVIRONMENTAL ENTERPRISES  
Transporter Address: 35 POND PARK ROAD  
Transporter City: HINGHAM  
Transporter State: Not reported  
Final Site: 39  
Certified Name: JOHN BODIE  
Cert Sign Date: 04/19/2011  
Certified Company: EEI  
Certified Phone: 7819820828  
Entered\_by: Not reported



Map ID  
Direction  
Distance  
Elevation

MAP FINDINGS

Site

Database(s)

EDR ID Number  
EPA ID Number

**NORTH SHORE MEDICAL CENTER; AKA SALEM HOSPITAL; THE NORTH SH (Continued)**

**S104000647**

Notification: Not reported  
DEP Region: Not reported  
Notifiers Name: Not reported  
Start Date: 08/25/2014  
End Date: 08/29/2014  
Date Entered: Not reported  
Entry Date: 08/11/2014  
Quantity Material Removed SF: 1600.00  
Quantity Material Removed LF: 350.00  
Project Description: Spr,Trns  
AR Tracking ID: 195496  
Super Lic Number: AS060627  
Monitor Lic Number: AA000144  
Lab Lic Number: AA000144  
Year: 2014  
Sticker Number: 100205227  
Form Type: ANF-001  
Fee Status: HUNDRED  
Facility Phone: 9787421200  
Sub Town: Not reported  
Worksite: M.O.B.,1ST&2ND  
Occupied: -1  
Contractor: AC000829  
Contract Type: WRITTEN  
Hours: 4:00-12:00  
Project Type: Renv  
Abatement Process: Glv,Fcontain  
Location: INDOORS  
Decon Process: PROVIDE APPROPRIATE DECONTAMINATION FACILITIES AND VENTILATION PER REGULATION  
Disposal Methods: WET DOUBLE 6 MIL BAG AND TRANSPORT TO AN EPA APPROVED LANDFILL FOR DISPOSAL  
Facility Usage: HOSPITAL  
Waiver Given: Not reported  
DEP Waiver Number: Not reported  
DLWD Waiver Number: Not reported  
Small Owner Occ: 0  
Owner Name: SALEM HOSPITAL  
Owner Address: 81 HIGHLAND AVENUE  
Owner City: SALEM  
Owner State: MA  
On Site Manager Name: SHELLY BISEGNA  
On Site Manager Phone: 9787411200  
Ins Comp: AIM MUTUAL INSURANCE COMPANY  
Policy Number: MAW201488204-2013  
EXP Date: 11/22/2014  
Facility Size: 50,000  
Transporter Name: ENVIRONMENTAL EXPERTS, INC  
Transporter Address: 106 LONGWATER DRIVE, #116  
Transporter City: NORWELL  
Transporter State: MA  
Final Site: Not reported  
Certified Name: JOHN BODIE  
Cert Sign Date: 08/11/2014  
Certified Company: ENVIRONMENTAL EXPERTS, INC  
Certified Phone: 7814216054  
Entered\_by: CASSIDY

Map ID  
Direction  
Distance  
Elevation

MAP FINDINGS

Site

Database(s)

EDR ID Number  
EPA ID Number

**NORTH SHORE MEDICAL CENTER; AKA SALEM HOSPITAL; THE NORTH SH (Continued)**

**S104000647**

Notification: Not reported  
DEP Region: Not reported  
Notifiers Name: Not reported  
Start Date: 09/23/2009  
End Date: 09/23/2009  
Date Entered: Not reported  
Entry Date: 09/08/2009  
Quantity Material Removed SF: 50.00  
Quantity Material Removed LF: 40.00  
Project Description: Blr,  
AR Tracking ID: 117280  
Super Lic Number: AS060627  
Monitor Lic Number: AA000144  
Lab Lic Number: AA000144  
Year: 2009  
Sticker Number: 100094372  
Form Type: ANF-001  
Fee Status: Fifty  
Facility Phone: 9787411215  
Sub Town: Not reported  
Worksite: MACOMBER 5  
Occupied: -1  
Contractor: AC000284  
Contract Type: Off  
Hours: Week days: 7:00-3:30 Week end:  
Project Type: Renv  
Abatement Process: Fcontain  
Location: Indoors  
Decon Process: PROVIDE APROPRATE DECONTAMINATION FACILITES AND VENTILATION SYSTEMS  
PER REGULATIONS  
Disposal Methods: WET, DOUBLE 6 MIL BAG AND TRANSPORT WASTE MATERIAL TO AN EPA APPROVED  
LANDFILL  
Facility Usage: HOSPITAL  
Waiver Given: Not reported  
DEP Waiver Number: Not reported  
DLWD Waiver Number: Not reported  
Small Owner Occ: 5  
Owner Name: SALEM HOSPITAL  
Owner Address: 81 HIGHLAND AVENUE  
Owner City: SALEM  
Owner State: MA  
On Site Manager Name: MIKE BUBBA  
On Site Manager Phone: 978-741-1215  
Ins Comp: Not reported  
Policy Number: Not reported  
EXP Date: Not reported  
Facility Size: 100000  
Transporter Name: ENVIRONMENTAL ENETRPRISES  
Transporter Address: 35 POND PARK ROAD  
Transporter City: HINGHAM  
Transporter State: Not reported  
Final Site: 47  
Certified Name: JOHN BODIE  
Cert Sign Date: 09/08/2009  
Certified Company: EEI  
Certified Phone: 7819820828  
Entered\_by: Not reported

Map ID  
Direction  
Distance  
Elevation

MAP FINDINGS

Site

Database(s)

EDR ID Number  
EPA ID Number

**NORTH SHORE MEDICAL CENTER; AKA SALEM HOSPITAL; THE NORTH SH (Continued)**

**S104000647**

Notification:	Not reported
DEP Region:	Not reported
Notifiers Name:	Not reported
Start Date:	10/14/2009
End Date:	10/16/2009
Date Entered:	Not reported
Entry Date:	09/29/2009
Quantity Material Removed SF:	.00
Quantity Material Removed LF:	100.00
Project Description:	Other:
AR Tracking ID:	118195
Super Lic Number:	AS060627
Monitor Lic Number:	AA000144
Lab Lic Number:	AA000144
Year:	2009
Sticker Number:	100095515
Form Type:	ANF-001
Fee Status:	Fifty
Facility Phone:	9787411215
Sub Town:	Not reported
Worksite:	PHIPPEN
Occupied:	-1
Contractor:	AC000284
Contract Type:	Off
Hours:	Week days: 4:00-12:00 Week end:
Project Type:	Renv
Abatement Process:	Glv,Fcontain
Location:	Indoors
Decon Process:	PROVIDE APPROPRIATE DECONTAMINATION FACILITIES AND VENTILATION PER THE REGUL
Disposal Methods:	WET, DOUBLE 6 MIL BAG AND TRANSPORT TO AN APPROVED EPA LANDFILL
Facility Usage:	HOSPITAL
Waiver Given:	Not reported
DEP Waiver Number:	Not reported
DLWD Waiver Number:	Not reported
Small Owner Occ:	5
Owner Name:	SALEM HOSPITAL
Owner Address:	81 HIGHLAND AVENUE
Owner City:	SALEM
Owner State:	MA
On Site Manager Name:	TOM MCCORMACK
On Site Manager Phone:	978-741-1215
Ins Comp:	Not reported
Policy Number:	Not reported
EXP Date:	Not reported
Facility Size:	200000
Transporter Name:	ENVIRONMENTAL ENTERPRISES
Transporter Address:	35 POND PARK ROAD
Transporter City:	HINGHAM
Transporter State:	Not reported
Final Site:	47
Certified Name:	JOHN BODIE
Cert Sign Date:	09/29/2009
Certified Company:	EEI
Certified Phone:	7819820828
Entered_by:	Not reported

Map ID  
Direction  
Distance  
Elevation

MAP FINDINGS

Site

Database(s)

EDR ID Number  
EPA ID Number

**NORTH SHORE MEDICAL CENTER; AKA SALEM HOSPITAL; THE NORTH SH (Continued)**

**S104000647**

Notification: 100205745R1  
DEP Region: NE  
Notifiers Name: ENVIRONMENTAL EXPERTS INC  
Start Date: 09/10/2014  
End Date: 09/10/2014  
Date Entered: 29/08/2014  
Entry Date: 08/29/2014  
Quantity Material Removed SF: 0  
Quantity Material Removed LF: 120  
Project Description: Spr  
AR Tracking ID: Not reported  
Super Lic Number: Not reported  
Monitor Lic Number: Not reported  
Lab Lic Number: Not reported  
Year: Not reported  
Sticker Number: Not reported  
Form Type: Not reported  
Fee Status: Not reported  
Facility Phone: Not reported  
Sub Town: Not reported  
Worksite: Not reported  
Occupied: Not reported  
Contractor: Not reported  
Contract Type: Not reported  
Hours: Not reported  
Project Type: Not reported  
Abatement Process: Not reported  
Location: Not reported  
Decon Process: Not reported  
Disposal Methods: Not reported  
Facility Usage: Not reported  
Waiver Given: Not reported  
DEP Waiver Number: Not reported  
DLWD Waiver Number: Not reported  
Small Owner Occ: Not reported  
Owner Name: Not reported  
Owner Address: Not reported  
Owner City: Not reported  
Owner State: Not reported  
On Site Manager Name: Not reported  
On Site Manager Phone: Not reported  
Ins Comp: Not reported  
Policy Number: Not reported  
EXP Date: Not reported  
Facility Size: Not reported  
Transporter Name: Not reported  
Transporter Address: Not reported  
Transporter City: Not reported  
Transporter State: Not reported  
Final Site: Not reported  
Certified Name: Not reported  
Cert Sign Date: Not reported  
Certified Company: Not reported  
Certified Phone: Not reported  
Entered\_by: Not reported  
  
Notification: Not reported

Map ID  
Direction  
Distance  
Elevation

MAP FINDINGS

Site

Database(s)

EDR ID Number  
EPA ID Number

**NORTH SHORE MEDICAL CENTER; AKA SALEM HOSPITAL; THE NORTH SH (Continued)**

**S104000647**

DEP Region: Not reported  
Notifiers Name: Not reported  
Start Date: 11/02/2013  
End Date: 11/02/2013  
Date Entered: Not reported  
Entry Date: 11/01/2013  
Quantity Material Removed SF: .00  
Quantity Material Removed LF: 10.00  
Project Description: Blr  
AR Tracking ID: 181468  
Super Lic Number: AS060627  
Monitor Lic Number: AA000144  
Lab Lic Number: AA000144  
Year: 2013  
Sticker Number: 100188461  
Form Type: ANF-001  
Fee Status: Fifty  
Facility Phone: 9787411200  
Sub Town: Not reported  
Worksite: AXELROD  
Occupied: -1  
Contractor: AC000829  
Contract Type: Off  
Hours: Week days: -0- Week end: 8:00-4:30  
Project Type: Renv  
Abatement Process: Glv,Fcontain  
Location: Indoors  
Decon Process: PROVIDE APPROPRIATE DECONTAMINATION FACILITIES AND VENTILATION PER REGS  
Disposal Methods: WET DOUBLE 6 MILL BAG AND TRANSPORT TO AN EPA APPROVED LANDFILL FOR DISP  
Facility Usage: HOSPITAL  
Waiver Given: Not reported  
DEP Waiver Number: 1311993  
DLWD Waiver Number: 7946-2013  
Small Owner Occ: 5  
Owner Name: SALEM HOSPITAL  
Owner Address: 81 HIGHLAND AVENUE  
Owner City: SALEM  
Owner State: MA  
On Site Manager Name: JOE GAGNON  
On Site Manager Phone: 979-741-1200  
Ins Comp: Not reported  
Policy Number: Not reported  
EXP Date: Not reported  
Facility Size: Not reported  
Transporter Name: ENVIRONMENTAL EXPERTS, INC  
Transporter Address: 106 LONGWATER DRIVE, #116  
Transporter City: NORWELL  
Transporter State: Not reported  
Final Site: 39  
Certified Name: JOHN BODIE  
Cert Sign Date: 11/01/2013  
Certified Company: ENVIRO EXPERTS  
Certified Phone: 7814216054  
Entered\_by: Not reported

Map ID  
Direction  
Distance  
Elevation

MAP FINDINGS

Site

Database(s)

EDR ID Number  
EPA ID Number

**NORTH SHORE MEDICAL CENTER; AKA SALEM HOSPITAL; THE NORTH SH (Continued)**

**S104000647**

Notification: Not reported  
DEP Region: Not reported  
Notifiers Name: Not reported  
Start Date: 04/22/2010  
End Date: 04/27/2010  
Date Entered: Not reported  
Entry Date: 04/08/2010  
Quantity Material Removed SF: 100.00  
Quantity Material Removed LF: 150.00  
Project Description: Blr,  
AR Tracking ID: 124974  
Super Lic Number: AS060627  
Monitor Lic Number: AA000144  
Lab Lic Number: AA000144  
Year: 2010  
Sticker Number: 100104076  
Form Type: ANF-001  
Fee Status: Fifty  
Facility Phone: 9787411200  
Sub Town: Not reported  
Worksite: DAVENPORT 3  
Occupied: -1  
Contractor: AC000284  
Contract Type: Off  
Hours: Week days: 4:00-12:00 Week end:  
Project Type: Renv  
Abatement Process: Glv,Fcontain  
Location: Indoors  
Decon Process: PROVIDE APPROPRIATE DECONTAMINATION FACILTITES AND VENTILATION PER  
REGULA  
Disposal Methods: WET, DOUBLE 6 MIL BAG ABD TRANSPORT TO AN APPROVED EPA LANDFILL FOR  
DISPOS  
Facility Usage: HOSPITAL  
Waiver Given: Not reported  
DEP Waiver Number: Not reported  
DLWD Waiver Number: Not reported  
Small Owner Occ: 5  
Owner Name: SALEM HOSPITAL  
Owner Address: 81 HIGHLAND AVENUE  
Owner City: SALEM  
Owner State: MA  
On Site Manager Name: MIKE BUBA  
On Site Manager Phone: 978-741-1200  
Ins Comp: Not reported  
Policy Number: Not reported  
EXP Date: Not reported  
Facility Size: 120000  
Transporter Name: ENVIRONMENTAL ENTERPRISES  
Transporter Address: 35 POND PARK ROAD  
Transporter City: HINGHAM  
Transporter State: Not reported  
Final Site: 47  
Certified Name: DAVID PATTI  
Cert Sign Date: 04/08/2010  
Certified Company: EEI  
Certified Phone: 7819820828  
Entered\_by: Not reported

Map ID  
Direction  
Distance  
Elevation

MAP FINDINGS

Site

Database(s)

EDR ID Number  
EPA ID Number

**NORTH SHORE MEDICAL CENTER; AKA SALEM HOSPITAL; THE NORTH SH (Continued)**

**S104000647**

Notification: Not reported  
DEP Region: Not reported  
Notifiers Name: Not reported  
Start Date: 10/12/2016  
End Date: 10/12/2016  
Date Entered: Not reported  
Entry Date: 09/28/2016  
Quantity Material Removed SF: 150.00  
Quantity Material Removed LF: Not reported  
Project Description: OTHER LINOLEUM  
AR Tracking ID: 249527  
Super Lic Number: AS060627  
Monitor Lic Number: AA000144  
Lab Lic Number: AA000144  
Year: 2016  
Sticker Number: 100251848  
Form Type: ANF-001  
Fee Status: HUNDRED  
Facility Phone: 9787411200  
Sub Town: Not reported  
Worksite: DAVENPORT 6  
Occupied: -1  
Contractor: AC000829  
Contract Type: WRITTEN  
Hours: 4:00-12:00  
Project Type: Renv  
Abatement Process: Fcontain  
Location: INDOORS  
Decon Process: PROVIDE APPROPRIATE DECONTAMINATION FACILITIES AND VENTILATION PER REGULATION  
Disposal Methods: WET DOUBLE 6 MIL BAG AND TRANSPORT TO AN EPA APPROVED LANDFILL FOR DISPOSAL  
Facility Usage: HOSPITAL  
Waiver Given: Not reported  
DEP Waiver Number: Not reported  
DLWD Waiver Number: Not reported  
Small Owner Occ: 0  
Owner Name: SALEM HOSPITAL  
Owner Address: 81 HIGHLAND AVENUE  
Owner City: SALEM  
Owner State: MA  
On Site Manager Name: BOB PIZA  
On Site Manager Phone: 9787411200  
Ins Comp: AIM MUTUAL INSURANCE COMPANY  
Policy Number: AWC-400-7028501-2015A  
EXP Date: 11/22/2016  
Facility Size: 100000  
Transporter Name: ENVIRONMENTAL EXPERTS, INC  
Transporter Address: 104 LONGWATER DRIVE, #101  
Transporter City: NORWELL  
Transporter State: MA  
Final Site: Not reported  
Certified Name: JOHN BODIE  
Cert Sign Date: 09/28/2016  
Certified Company: ENVIRONMENTAL EXPERTS, INC  
Certified Phone: 7824216054  
Entered\_by: CASSIDY

Map ID  
Direction  
Distance  
Elevation

MAP FINDINGS

Site

Database(s)

EDR ID Number  
EPA ID Number

**NORTH SHORE MEDICAL CENTER; AKA SALEM HOSPITAL; THE NORTH SH (Continued)**

**S104000647**

Notification: Not reported  
DEP Region: Not reported  
Notifiers Name: Not reported  
Start Date: 02/04/2013  
End Date: 02/04/2013  
Date Entered: Not reported  
Entry Date: 02/04/2013  
Quantity Material Removed SF: .00  
Quantity Material Removed LF: 10.00  
Project Description: Other:  
AR Tracking ID: 169095  
Super Lic Number: AS060627  
Monitor Lic Number: AA000144  
Lab Lic Number: AA000144  
Year: 2013  
Sticker Number: 100171821  
Form Type: ANF-001  
Fee Status: Fifty  
Facility Phone: 9787411200  
Sub Town: Not reported  
Worksite: MOB  
Occupied: -1  
Contractor: AC000829  
Contract Type: Off  
Hours: Week days: 12:00-8:00 Week end:  
Project Type: Renv  
Abatement Process: Glv,Fcontain  
Location: Indoors  
Decon Process: PROVIDE APPROPRAITE DECONTAMINATION FACILITES AND VENTILATION PER THE  
REGU  
Disposal Methods: WET DOUBLE 6 MIL BAG AND TRANSPORT TO AN APPROVED EPA LANDFILL FOR  
DISPOS  
Facility Usage: HSOPITAL  
Waiver Given: Not reported  
DEP Waiver Number: 130-299-3  
DLWD Waiver Number: 5599-2013  
Small Owner Occ: 5  
Owner Name: SALEM HOSPITAL  
Owner Address: 81 HIGHLSND AVENUE  
Owner City: SALEM  
Owner State: MA  
On Site Manager Name: JOSEPH GAGNON  
On Site Manager Phone: 978-741-1200  
Ins Comp: Not reported  
Policy Number: Not reported  
EXP Date: Not reported  
Facility Size: 100000  
Transporter Name: ENVIRONMENTAL EXPERTS  
Transporter Address: 106 LONGWATER DRIVE UNIT 116  
Transporter City: NORWELL  
Transporter State: Not reported  
Final Site: 39  
Certified Name: JOHN BODIE  
Cert Sign Date: 02/04/2013  
Certified Company: EEI  
Certified Phone: 7814216054  
Entered\_by: Not reported



Map ID  
Direction  
Distance  
Elevation

MAP FINDINGS

Site

Database(s)

EDR ID Number  
EPA ID Number

**NORTH SHORE MEDICAL CENTER; AKA SALEM HOSPITAL; THE NORTH SH (Continued)**

**S104000647**

Notification: Not reported  
DEP Region: Not reported  
Notifiers Name: Not reported  
Start Date: 02/11/2013  
End Date: 02/14/2013  
Date Entered: Not reported  
Entry Date: 01/28/2013  
Quantity Material Removed SF: 800.00  
Quantity Material Removed LF: 350.00  
Project Description: Trns,FT/MAS, LINO  
AR Tracking ID: 168788  
Super Lic Number: AS060627  
Monitor Lic Number: AA000144  
Lab Lic Number: AA000144  
Year: 2013  
Sticker Number: 100171425  
Form Type: ANF-001  
Fee Status: Fifty  
Facility Phone: 9787411200  
Sub Town: Not reported  
Worksite: DAVENPORT 4  
Occupied: -1  
Contractor: AC000829  
Contract Type: Off  
Hours: Week days: 6:00-2:00 Week end:  
Project Type: Renv  
Abatement Process: Fcontain  
Location: Indoors  
Decon Process: PROVIDE APPROPRIATE DECONTAMINATION FACILITIES AND VENTILATION PER THE REG  
Disposal Methods: WET DOUBLE 6 MIL BAG AND TRANSPORT TO AN APPROVED EPA LANDFILL FOR DISPOS  
Facility Usage: HOSPITAL  
Waiver Given: Not reported  
DEP Waiver Number: Not reported  
DLWD Waiver Number: Not reported  
Small Owner Occ: 5  
Owner Name: SALEM HOSPITAL  
Owner Address: 81 HIGHLAND AVENUE  
Owner City: SALEM  
Owner State: MA  
On Site Manager Name: JOHN PELLITIER  
On Site Manager Phone: 978-741-1200  
Ins Comp: Not reported  
Policy Number: Not reported  
EXP Date: Not reported  
Facility Size: 150000  
Transporter Name: ENVIRONMENTAL EXPERTS  
Transporter Address: 106 LONGWATER DRIVE UNIT 116  
Transporter City: NORWELL  
Transporter State: Not reported  
Final Site: 39  
Certified Name: JOHN BODIE  
Cert Sign Date: 01/28/2013  
Certified Company: EEI  
Certified Phone: 7814216054  
Entered\_by: Not reported

Map ID  
Direction  
Distance  
Elevation

MAP FINDINGS

Site

Database(s)

EDR ID Number  
EPA ID Number

**NORTH SHORE MEDICAL CENTER; AKA SALEM HOSPITAL; THE NORTH SH (Continued)**

**S104000647**

Notification: 100232046R3  
DEP Region: NE  
Notifiers Name: ENVIRONMENTAL EXPERTS INC  
Start Date: 12/16/2015  
End Date: 12/18/2015  
Date Entered: 07/12/2015  
Entry Date: 12/07/2015  
Quantity Material Removed SF: 0  
Quantity Material Removed LF: 200  
Project Description: PIPEINSUL  
AR Tracking ID: Not reported  
Super Lic Number: Not reported  
Monitor Lic Number: Not reported  
Lab Lic Number: Not reported  
Year: Not reported  
Sticker Number: Not reported  
Form Type: Not reported  
Fee Status: Not reported  
Facility Phone: Not reported  
Sub Town: Not reported  
Worksite: Not reported  
Occupied: Not reported  
Contractor: Not reported  
Contract Type: Not reported  
Hours: Not reported  
Project Type: Not reported  
Abatement Process: Not reported  
Location: Not reported  
Decon Process: Not reported  
Disposal Methods: Not reported  
Facility Usage: Not reported  
Waiver Given: Not reported  
DEP Waiver Number: Not reported  
DLWD Waiver Number: Not reported  
Small Owner Occ: Not reported  
Owner Name: Not reported  
Owner Address: Not reported  
Owner City: Not reported  
Owner State: Not reported  
On Site Manager Name: Not reported  
On Site Manager Phone: Not reported  
Ins Comp: Not reported  
Policy Number: Not reported  
EXP Date: Not reported  
Facility Size: Not reported  
Transporter Name: Not reported  
Transporter Address: Not reported  
Transporter City: Not reported  
Transporter State: Not reported  
Final Site: Not reported  
Certified Name: Not reported  
Cert Sign Date: Not reported  
Certified Company: Not reported  
Certified Phone: Not reported  
Entered\_by: Not reported

Notification: 100207288R2

Map ID  
Direction  
Distance  
Elevation

MAP FINDINGS

Site

Database(s)

EDR ID Number  
EPA ID Number

**NORTH SHORE MEDICAL CENTER; AKA SALEM HOSPITAL; THE NORTH SH (Continued)**

**S104000647**

DEP Region:	NE
Notifiers Name:	ENVIRONMENTAL EXPERTS INC
Start Date:	10/09/2014
End Date:	10/14/2014
Date Entered:	30/09/2014
Entry Date:	09/30/2014
Quantity Material Removed SF:	1500
Quantity Material Removed LF:	120
Project Description:	Spr,Trns
AR Tracking ID:	Not reported
Super Lic Number:	Not reported
Monitor Lic Number:	Not reported
Lab Lic Number:	Not reported
Year:	Not reported
Sticker Number:	Not reported
Form Type:	Not reported
Fee Status:	Not reported
Facility Phone:	Not reported
Sub Town:	Not reported
Worksite:	Not reported
Occupied:	Not reported
Contractor:	Not reported
Contract Type:	Not reported
Hours:	Not reported
Project Type:	Not reported
Abatement Process:	Not reported
Location:	Not reported
Decon Process:	Not reported
Disposal Methods:	Not reported
Facility Usage:	Not reported
Waiver Given:	Not reported
DEP Waiver Number:	Not reported
DLWD Waiver Number:	Not reported
Small Owner Occ:	Not reported
Owner Name:	Not reported
Owner Address:	Not reported
Owner City:	Not reported
Owner State:	Not reported
On Site Manager Name:	Not reported
On Site Manager Phone:	Not reported
Ins Comp:	Not reported
Policy Number:	Not reported
EXP Date:	Not reported
Facility Size:	Not reported
Transporter Name:	Not reported
Transporter Address:	Not reported
Transporter City:	Not reported
Transporter State:	Not reported
Final Site:	Not reported
Certified Name:	Not reported
Cert Sign Date:	Not reported
Certified Company:	Not reported
Certified Phone:	Not reported
Entered_by:	Not reported
Notification:	100202241R6
DEP Region:	NE

Map ID  
Direction  
Distance  
Elevation

MAP FINDINGS

Site

Database(s)

EDR ID Number  
EPA ID Number

**NORTH SHORE MEDICAL CENTER; AKA SALEM HOSPITAL; THE NORTH SH (Continued)**

**S104000647**

Notifiers Name:	ENVIRONMENTAL EXPERTS INC
Start Date:	10/13/2014
End Date:	10/17/2014
Date Entered:	03/10/2014
Entry Date:	10/03/2014
Quantity Material Removed SF:	1200
Quantity Material Removed LF:	200
Project Description:	Spr,Trns
AR Tracking ID:	Not reported
Super Lic Number:	Not reported
Monitor Lic Number:	Not reported
Lab Lic Number:	Not reported
Year:	Not reported
Sticker Number:	Not reported
Form Type:	Not reported
Fee Status:	Not reported
Facility Phone:	Not reported
Sub Town:	Not reported
Worksite:	Not reported
Occupied:	Not reported
Contractor:	Not reported
Contract Type:	Not reported
Hours:	Not reported
Project Type:	Not reported
Abatement Process:	Not reported
Location:	Not reported
Decon Process:	Not reported
Disposal Methods:	Not reported
Facility Usage:	Not reported
Waiver Given:	Not reported
DEP Waiver Number:	Not reported
DLWD Waiver Number:	Not reported
Small Owner Occ:	Not reported
Owner Name:	Not reported
Owner Address:	Not reported
Owner City:	Not reported
Owner State:	Not reported
On Site Manager Name:	Not reported
On Site Manager Phone:	Not reported
Ins Comp:	Not reported
Policy Number:	Not reported
EXP Date:	Not reported
Facility Size:	Not reported
Transporter Name:	Not reported
Transporter Address:	Not reported
Transporter City:	Not reported
Transporter State:	Not reported
Final Site:	Not reported
Certified Name:	Not reported
Cert Sign Date:	Not reported
Certified Company:	Not reported
Certified Phone:	Not reported
Entered_by:	Not reported
Notification:	100207288R3
DEP Region:	NE
Notifiers Name:	ENVIRONMENTAL EXPERTS INC

Map ID  
Direction  
Distance  
Elevation

MAP FINDINGS

Site

Database(s)

EDR ID Number  
EPA ID Number

**NORTH SHORE MEDICAL CENTER; AKA SALEM HOSPITAL; THE NORTH SH (Continued)**

**S104000647**

Start Date:	10/22/2014
End Date:	10/24/2014
Date Entered:	09/10/2014
Entry Date:	10/09/2014
Quantity Material Removed SF:	1500
Quantity Material Removed LF:	120
Project Description:	Spr,Trns
AR Tracking ID:	Not reported
Super Lic Number:	Not reported
Monitor Lic Number:	Not reported
Lab Lic Number:	Not reported
Year:	Not reported
Sticker Number:	Not reported
Form Type:	Not reported
Fee Status:	Not reported
Facility Phone:	Not reported
Sub Town:	Not reported
Worksite:	Not reported
Occupied:	Not reported
Contractor:	Not reported
Contract Type:	Not reported
Hours:	Not reported
Project Type:	Not reported
Abatement Process:	Not reported
Location:	Not reported
Decon Process:	Not reported
Disposal Methods:	Not reported
Facility Usage:	Not reported
Waiver Given:	Not reported
DEP Waiver Number:	Not reported
DLWD Waiver Number:	Not reported
Small Owner Occ:	Not reported
Owner Name:	Not reported
Owner Address:	Not reported
Owner City:	Not reported
Owner State:	Not reported
On Site Manager Name:	Not reported
On Site Manager Phone:	Not reported
Ins Comp:	Not reported
Policy Number:	Not reported
EXP Date:	Not reported
Facility Size:	Not reported
Transporter Name:	Not reported
Transporter Address:	Not reported
Transporter City:	Not reported
Transporter State:	Not reported
Final Site:	Not reported
Certified Name:	Not reported
Cert Sign Date:	Not reported
Certified Company:	Not reported
Certified Phone:	Not reported
Entered_by:	Not reported
Notification:	100202241R7
DEP Region:	NE
Notifiers Name:	ENVIRONMENTAL EXPERTS INC
Start Date:	10/20/2014

Map ID  
Direction  
Distance  
Elevation

MAP FINDINGS

Site

Database(s)

EDR ID Number  
EPA ID Number

**NORTH SHORE MEDICAL CENTER; AKA SALEM HOSPITAL; THE NORTH SH (Continued)**

**S104000647**

End Date: 10/22/2014  
Date Entered: 14/10/2014  
Entry Date: 10/14/2014  
Quantity Material Removed SF: 1200  
Quantity Material Removed LF: 200  
Project Description: Spr,Trns  
AR Tracking ID: Not reported  
Super Lic Number: Not reported  
Monitor Lic Number: Not reported  
Lab Lic Number: Not reported  
Year: Not reported  
Sticker Number: Not reported  
Form Type: Not reported  
Fee Status: Not reported  
Facility Phone: Not reported  
Sub Town: Not reported  
Worksite: Not reported  
Occupied: Not reported  
Contractor: Not reported  
Contract Type: Not reported  
Hours: Not reported  
Project Type: Not reported  
Abatement Process: Not reported  
Location: Not reported  
Decon Process: Not reported  
Disposal Methods: Not reported  
Facility Usage: Not reported  
Waiver Given: Not reported  
DEP Waiver Number: Not reported  
DLWD Waiver Number: Not reported  
Small Owner Occ: Not reported  
Owner Name: Not reported  
Owner Address: Not reported  
Owner City: Not reported  
Owner State: Not reported  
On Site Manager Name: Not reported  
On Site Manager Phone: Not reported  
Ins Comp: Not reported  
Policy Number: Not reported  
EXP Date: Not reported  
Facility Size: Not reported  
Transporter Name: Not reported  
Transporter Address: Not reported  
Transporter City: Not reported  
Transporter State: Not reported  
Final Site: Not reported  
Certified Name: Not reported  
Cert Sign Date: Not reported  
Certified Company: Not reported  
Certified Phone: Not reported  
Entered\_by: Not reported  
  
Notification: Not reported  
DEP Region: Not reported  
Notifiers Name: Not reported  
Start Date: 06/16/2010  
End Date: 06/16/2010

Map ID  
Direction  
Distance  
Elevation

MAP FINDINGS

Site

Database(s)

EDR ID Number  
EPA ID Number

**NORTH SHORE MEDICAL CENTER; AKA SALEM HOSPITAL; THE NORTH SH (Continued)**

**S104000647**

Date Entered:	Not reported
Entry Date:	06/16/2010
Quantity Material Removed SF:	10.00
Quantity Material Removed LF:	.00
Project Description:	Blr
AR Tracking ID:	127890
Super Lic Number:	AS060627
Monitor Lic Number:	AA000144
Lab Lic Number:	AA000144
Year:	2010
Sticker Number:	100107978
Form Type:	ANF-001
Fee Status:	Fifty
Facility Phone:	9787411200
Sub Town:	Not reported
Worksite:	POWER PLANT
Occupied:	-1
Contractor:	AC000284
Contract Type:	Off
Hours:	Week days: 12:00-3:30 Week end:
Project Type:	Oth:CLEAN UP DEBRIS
Abatement Process:	Clnp
Location:	Indoors
Decon Process:	PROVIDE APPROPRIATE DECONTAMINATION FACILITIES AND VENTILATION PER REGULAT
Disposal Methods:	WET, DOUBLE 6 MIL BAG AND TRANSPORT TO AN EPA APPROVED LANDFILL FOR DISPOS
Facility Usage:	HOSPITAL
Waiver Given:	Not reported
DEP Waiver Number:	1006943
DLWD Waiver Number:	HV10197
Small Owner Occ:	5
Owner Name:	SALEM HOSPITAL
Owner Address:	81 HIGHLAND AVENUE
Owner City:	SALEM
Owner State:	MA
On Site Manager Name:	TOM MCCORAMACK
On Site Manager Phone:	9783542276
Ins Comp:	Not reported
Policy Number:	Not reported
EXP Date:	Not reported
Facility Size:	20000
Transporter Name:	ENVIRONMENTAL ENTERPRISES
Transporter Address:	35 POND PARK ROAD
Transporter City:	HINGHAM
Transporter State:	Not reported
Final Site:	47
Certified Name:	JOHN BODIE
Cert Sign Date:	06/16/2010
Certified Company:	EEI
Certified Phone:	7819820828
Entered_by:	Not reported
Notification:	Not reported
DEP Region:	Not reported
Notifiers Name:	Not reported
Start Date:	01/05/2011

Map ID  
Direction  
Distance  
Elevation

MAP FINDINGS

Site

Database(s)

EDR ID Number  
EPA ID Number

**NORTH SHORE MEDICAL CENTER; AKA SALEM HOSPITAL; THE NORTH SH (Continued)**

**S104000647**

End Date: 01/11/2011  
Date Entered: Not reported  
Entry Date: 12/22/2010  
Quantity Material Removed SF: .00  
Quantity Material Removed LF: 400.00  
Project Description: Other:  
AR Tracking ID: 136015  
Super Lic Number: AS060627  
Monitor Lic Number: AA000144  
Lab Lic Number: AA000144  
Year: 2010  
Sticker Number: 100118539  
Form Type: ANF-001  
Fee Status: Fifty  
Facility Phone: 9787411200  
Sub Town: Not reported  
Worksite: AXELORD 5  
Occupied: -1  
Contractor: AC000284  
Contract Type: Off  
Hours: Week days: 4:00-12:00 Week end:  
Project Type: Renv  
Abatement Process: Fcontain  
Location: Indoors  
Decon Process: PROVIDE APPROPRIATE DECONTAMINATION FACILITIES AND VENTILATION PER THE REG  
Disposal Methods: WET, DOUBLE 6 MIL BAG AND TRANSPORT TO AN APPROVED EPA LANDFILL FOR DISPOS  
Facility Usage: HOSPITAL  
Waiver Given: Not reported  
DEP Waiver Number: Not reported  
DLWD Waiver Number: Not reported  
Small Owner Occ: 5  
Owner Name: SALEM HOSPITAL  
Owner Address: 81 HIGHLAND AVENUE  
Owner City: SALEM  
Owner State: MA  
On Site Manager Name: SHELLY BISEGNA  
On Site Manager Phone: 9787411200  
Ins Comp: Not reported  
Policy Number: Not reported  
EXP Date: Not reported  
Facility Size: 120000  
Transporter Name: ENVIRONMENTAL ENTERPRISES  
Transporter Address: 35 POND PARK ROAD  
Transporter City: HINGHAM  
Transporter State: Not reported  
Final Site: 39  
Certified Name: JOHN BODIE  
Cert Sign Date: 12/22/2010  
Certified Company: EEI  
Certified Phone: 7819820828  
Entered\_by: Not reported  
  
Notification: Not reported  
DEP Region: Not reported  
Notifiers Name: Not reported



Map ID  
Direction  
Distance  
Elevation

MAP FINDINGS

Site

Database(s)

EDR ID Number  
EPA ID Number

**NORTH SHORE MEDICAL CENTER; AKA SALEM HOSPITAL; THE NORTH SH (Continued)**

**S104000647**

Start Date: 02/25/2015  
End Date: 03/03/2015  
Date Entered: Not reported  
Entry Date: 02/11/2015  
Quantity Material Removed SF: 1200.00  
Quantity Material Removed LF: 100.00  
Project Description: ,Spr,Trns  
AR Tracking ID: 206958  
Super Lic Number: AS060627  
Monitor Lic Number: AA000144  
Lab Lic Number: AA000144  
Year: 2015  
Sticker Number: 100215123  
Form Type: ANF-001  
Fee Status: HUNDRED  
Facility Phone: 9797411200  
Sub Town: Not reported  
Worksite: DAVENPORT-4, LAB AREA  
Occupied: -1  
Contractor: AC000829  
Contract Type: WRITTEN  
Hours: 1:00-9:00  
Project Type: Renv  
Abatement Process: Fcontain  
Location: INDOORS  
Decon Process: PROVIDE APPROPRIATE DECONTAMINATION FACILITIES AND VENTILATION PER REGULATION  
Disposal Methods: WET DOUBLE 6 MIL BAG AND TRANSPORT TO AN EPA APPROVED LANDFILL FOR DISPOSAL  
Facility Usage: HOSPITAL  
Waiver Given: Not reported  
DEP Waiver Number: Not reported  
DLWD Waiver Number: Not reported  
Small Owner Occ: 0  
Owner Name: SALEM HOSPITAL  
Owner Address: 81 HIGHLAND AVENUE  
Owner City: SALEM  
Owner State: MA  
On Site Manager Name: MIKE BUBA  
On Site Manager Phone: 9797411200  
Ins Comp: AIM MUTUAL INSURANCE COMPANY  
Policy Number: AWC-400-7028501-2014A  
EXP Date: 11/22/2015  
Facility Size: 100000  
Transporter Name: ENVIRONMENTAL EXPERTS, INC  
Transporter Address: 104 LONGWATER DRIVE, #101  
Transporter City: NORWELL  
Transporter State: MA  
Final Site: Not reported  
Certified Name: JOHN BODIE  
Cert Sign Date: 02/11/2015  
Certified Company: ENVIRONMENTAL EXPERTS, INC  
Certified Phone: 7814216054  
Entered\_by: CASSIDY  
  
Notification: Not reported  
DEP Region: Not reported

Map ID  
Direction  
Distance  
Elevation

MAP FINDINGS

Site

Database(s)

EDR ID Number  
EPA ID Number

**NORTH SHORE MEDICAL CENTER; AKA SALEM HOSPITAL; THE NORTH SH (Continued)**

**S104000647**

Notifiers Name:	Not reported
Start Date:	10/07/2013
End Date:	10/18/2013
Date Entered:	Not reported
Entry Date:	09/20/2013
Quantity Material Removed SF:	6500.00
Quantity Material Removed LF:	400.00
Project Description:	Trns,LIN,VAT,MAST,
AR Tracking ID:	179434
Super Lic Number:	AS060627
Monitor Lic Number:	AA000144
Lab Lic Number:	AA000144
Year:	2013
Sticker Number:	100185814
Form Type:	ANF-001
Fee Status:	Fifty
Facility Phone:	9787411200
Sub Town:	Not reported
Worksite:	MACOMBER
Occupied:	-1
Contractor:	AC000829
Contract Type:	Off
Hours:	Week days: 8:00-4:30 Week end:
Project Type:	Renv
Abatement Process:	Fcontain
Location:	Indoors
Decon Process:	PROVIDE APPROPRIATE DECONTAMINATION FACILITIES AND VENTILATION PER REGS
Disposal Methods:	WET DOUBLE 6 MILL BAG AND TRANSPORT TO AN EPA APPROVED LANDFILL FOR DISP
Facility Usage:	Not reported
Waiver Given:	Not reported
DEP Waiver Number:	Not reported
DLWD Waiver Number:	Not reported
Small Owner Occ:	5
Owner Name:	SALEM HOSPITAL
Owner Address:	81 HIGHLAND AVENUE
Owner City:	SALEM
Owner State:	MA
On Site Manager Name:	JOHN PELITIER
On Site Manager Phone:	978-741-1200
Ins Comp:	Not reported
Policy Number:	Not reported
EXP Date:	Not reported
Facility Size:	Not reported
Transporter Name:	ENVIRONMENTAL EXPERTS, INC
Transporter Address:	106 LONGWATER DRIVE, #116
Transporter City:	NORWELL
Transporter State:	Not reported
Final Site:	39
Certified Name:	JOHN BODIE
Cert Sign Date:	09/20/2013
Certified Company:	ENVIRO EXPERTS
Certified Phone:	7814216054
Entered_by:	Not reported
Notification:	Not reported

Map ID  
Direction  
Distance  
Elevation

MAP FINDINGS

Site

Database(s)

EDR ID Number  
EPA ID Number

**NORTH SHORE MEDICAL CENTER; AKA SALEM HOSPITAL; THE NORTH SH (Continued)**

**S104000647**

DEP Region: Not reported  
Notifiers Name: Not reported  
Start Date: 01/11/2013  
End Date: 01/11/2013  
Date Entered: Not reported  
Entry Date: 12/27/2012  
Quantity Material Removed SF: 240.00  
Quantity Material Removed LF: .00  
Project Description: Other:LINOLEUM  
AR Tracking ID: 167737  
Super Lic Number: AS060627  
Monitor Lic Number: AA000144  
Lab Lic Number: AA000144  
Year: 2012  
Sticker Number: 100168905  
Form Type: ANF-001  
Fee Status: Fifty  
Facility Phone: 9787411200  
Sub Town: Not reported  
Worksite: DAVENPORT  
Occupied: 0  
Contractor: AC000829  
Contract Type: WRITTEN  
Hours: Week days: 10:00-6:00 Week end:  
Project Type: Renv  
Abatement Process: Fcontain  
Location: Indoors  
Decon Process: PROVIDE APPROPRIATE DECONTAMINATION FACILITIES AND VENTILATION PER REGS.  
Disposal Methods: WEY DOUBLE 6 MILL BAG AND TRANSPORT TO AN EPA APPROVED LANDFILL FOR DISP.  
Facility Usage: HOSPITAL  
Waiver Given: Not reported  
DEP Waiver Number: Not reported  
DLWD Waiver Number: Not reported  
Small Owner Occ: 5  
Owner Name: SALEM HOSPITAL  
Owner Address: 81 HIGHLAND AVE.  
Owner City: SALEM  
Owner State: MA  
On Site Manager Name: JOE GAGNON  
On Site Manager Phone: 978-741-1200  
Ins Comp: Not reported  
Policy Number: Not reported  
EXP Date: Not reported  
Facility Size: 100,000  
Transporter Name: ENVIRONMENTAL EXPERTS, INC.  
Transporter Address: 106 LONGWATER DRIVE  
Transporter City: NORWELL  
Transporter State: Not reported  
Final Site: 39  
Certified Name: ED NOWAK  
Cert Sign Date: 12/27/2012  
Certified Company: ENVIRONMENTAL EXPERTS  
Certified Phone: 7814216054  
Entered\_by: Not reported

Map ID  
Direction  
Distance  
Elevation

MAP FINDINGS

Site

Database(s)

EDR ID Number  
EPA ID Number

**NORTH SHORE MEDICAL CENTER; AKA SALEM HOSPITAL; THE NORTH SH (Continued)**

**S104000647**

Notification: Not reported  
DEP Region: Not reported  
Notifiers Name: Not reported  
Start Date: 03/28/2011  
End Date: 04/01/2011  
Date Entered: Not reported  
Entry Date: 03/15/2011  
Quantity Material Removed SF: 800.00  
Quantity Material Removed LF: 100.00  
Project Description: Trns,LINOLEUM  
AR Tracking ID: 138982  
Super Lic Number: AS060627  
Monitor Lic Number: AA000144  
Lab Lic Number: AA000144  
Year: 2011  
Sticker Number: 100122453  
Form Type: ANF-001  
Fee Status: Fifty  
Facility Phone: 9787411200  
Sub Town: Not reported  
Worksite: DAVENPORT 4  
Occupied: -1  
Contractor: AC000284  
Contract Type: Off  
Hours: Week days: 4:00-12:00 Week end:  
Project Type: Renv  
Abatement Process: Fcontain  
Location: Indoors  
Decon Process: PROVIDE APPROPRIATE DECONTAMINATION FACILITIES ABD VENTILATION PER  
REGULA  
Disposal Methods: WET, DOUBLE 6 MIL BAG AND TRANSPORT TO AN APPROVED EPA LANDFILL FOR  
DISPOS  
Facility Usage: HOSPITAL  
Waiver Given: Not reported  
DEP Waiver Number: Not reported  
DLWD Waiver Number: Not reported  
Small Owner Occ: 5  
Owner Name: SALEM HOSPITAL  
Owner Address: 81 HIGHLAND AVENUE  
Owner City: SALEM  
Owner State: MA  
On Site Manager Name: MIKE BUBA  
On Site Manager Phone: 9787411200  
Ins Comp: Not reported  
Policy Number: Not reported  
EXP Date: Not reported  
Facility Size: 100000  
Transporter Name: ENVIRONMENTAL ENTERPRISES  
Transporter Address: 35 POND PARK ROAD  
Transporter City: HINGHAM  
Transporter State: Not reported  
Final Site: 39  
Certified Name: JOHN BODIE  
Cert Sign Date: 03/15/2011  
Certified Company: EEI  
Certified Phone: 7819820828  
Entered\_by: Not reported

Map ID  
Direction  
Distance  
Elevation

MAP FINDINGS

Site

Database(s)

EDR ID Number  
EPA ID Number

**NORTH SHORE MEDICAL CENTER; AKA SALEM HOSPITAL; THE NORTH SH (Continued)**

**S104000647**

Notification:	Not reported
DEP Region:	Not reported
Notifiers Name:	Not reported
Start Date:	04/25/2011
End Date:	04/27/2011
Date Entered:	Not reported
Entry Date:	04/11/2011
Quantity Material Removed SF:	.00
Quantity Material Removed LF:	100.00
Project Description:	Other:
AR Tracking ID:	140159
Super Lic Number:	AS060627
Monitor Lic Number:	AA000144
Lab Lic Number:	AA000144
Year:	2011
Sticker Number:	100124017
Form Type:	ANF-001
Fee Status:	Fifty
Facility Phone:	9787411200
Sub Town:	Not reported
Worksite:	NORTHSHOE CHILDREN
Occupied:	-1
Contractor:	AC000284
Contract Type:	Off
Hours:	Week days: 4:00-12:00 Week end:
Project Type:	Renv
Abatement Process:	Fcontain
Location:	Indoors
Decon Process:	PROVIDE APPRPRIATE DECONTAMINATION FACILITES AND VENTILATION PER THE REG
Disposal Methods:	WET, DOUBLE 6 MIL BAG AND TRANSPORT TO AN APPROVED EPA LANDFILL FOR DISPOS
Facility Usage:	HOSPITAL
Waiver Given:	Not reported
DEP Waiver Number:	Not reported
DLWD Waiver Number:	Not reported
Small Owner Occ:	5
Owner Name:	SALEM HOSPITAL
Owner Address:	81 HIGHLAND AVENUE
Owner City:	SALEM
Owner State:	MA
On Site Manager Name:	MICHAEL BUBA
On Site Manager Phone:	9787411200
Ins Comp:	Not reported
Policy Number:	Not reported
EXP Date:	Not reported
Facility Size:	200000
Transporter Name:	ENVIRONMENTAL ENTERPRISES
Transporter Address:	35 POND PARK ROAD
Transporter City:	HINGHAM
Transporter State:	Not reported
Final Site:	39
Certified Name:	JOHN BODIE
Cert Sign Date:	04/11/2011
Certified Company:	EEI
Certified Phone:	7819820828
Entered_by:	Not reported

Map ID  
Direction  
Distance  
Elevation

MAP FINDINGS

Site

Database(s)

EDR ID Number  
EPA ID Number

**NORTH SHORE MEDICAL CENTER; AKA SALEM HOSPITAL; THE NORTH SH (Continued)**

**S104000647**

Notification: 100215123R1  
DEP Region: NE  
Notifiers Name: ENVIRONMENTAL EXPERTS INC  
Start Date: 03/02/2015  
End Date: 03/06/2015  
Date Entered: 24/02/2015  
Entry Date: 02/24/2015  
Quantity Material Removed SF: 1200  
Quantity Material Removed LF: 100  
Project Description: ,Spr,Trns  
AR Tracking ID: Not reported  
Super Lic Number: Not reported  
Monitor Lic Number: Not reported  
Lab Lic Number: Not reported  
Year: Not reported  
Sticker Number: Not reported  
Form Type: Not reported  
Fee Status: Not reported  
Facility Phone: Not reported  
Sub Town: Not reported  
Worksite: Not reported  
Occupied: Not reported  
Contractor: Not reported  
Contract Type: Not reported  
Hours: Not reported  
Project Type: Not reported  
Abatement Process: Not reported  
Location: Not reported  
Decon Process: Not reported  
Disposal Methods: Not reported  
Facility Usage: Not reported  
Waiver Given: Not reported  
DEP Waiver Number: Not reported  
DLWD Waiver Number: Not reported  
Small Owner Occ: Not reported  
Owner Name: Not reported  
Owner Address: Not reported  
Owner City: Not reported  
Owner State: Not reported  
On Site Manager Name: Not reported  
On Site Manager Phone: Not reported  
Ins Comp: Not reported  
Policy Number: Not reported  
EXP Date: Not reported  
Facility Size: Not reported  
Transporter Name: Not reported  
Transporter Address: Not reported  
Transporter City: Not reported  
Transporter State: Not reported  
Final Site: Not reported  
Certified Name: Not reported  
Cert Sign Date: Not reported  
Certified Company: Not reported  
Certified Phone: Not reported  
Entered\_by: Not reported

Notification: 100215123R2

Map ID  
Direction  
Distance  
Elevation

MAP FINDINGS

Site

Database(s)

EDR ID Number  
EPA ID Number

**NORTH SHORE MEDICAL CENTER; AKA SALEM HOSPITAL; THE NORTH SH (Continued)**

**S104000647**

DEP Region:	NE
Notifiers Name:	ENVIRONMENTAL EXPERTS INC
Start Date:	03/06/2015
End Date:	03/11/2015
Date Entered:	02/03/2015
Entry Date:	03/02/2015
Quantity Material Removed SF:	1200
Quantity Material Removed LF:	100
Project Description:	,Spr,Trns
AR Tracking ID:	Not reported
Super Lic Number:	Not reported
Monitor Lic Number:	Not reported
Lab Lic Number:	Not reported
Year:	Not reported
Sticker Number:	Not reported
Form Type:	Not reported
Fee Status:	Not reported
Facility Phone:	Not reported
Sub Town:	Not reported
Worksite:	Not reported
Occupied:	Not reported
Contractor:	Not reported
Contract Type:	Not reported
Hours:	Not reported
Project Type:	Not reported
Abatement Process:	Not reported
Location:	Not reported
Decon Process:	Not reported
Disposal Methods:	Not reported
Facility Usage:	Not reported
Waiver Given:	Not reported
DEP Waiver Number:	Not reported
DLWD Waiver Number:	Not reported
Small Owner Occ:	Not reported
Owner Name:	Not reported
Owner Address:	Not reported
Owner City:	Not reported
Owner State:	Not reported
On Site Manager Name:	Not reported
On Site Manager Phone:	Not reported
Ins Comp:	Not reported
Policy Number:	Not reported
EXP Date:	Not reported
Facility Size:	Not reported
Transporter Name:	Not reported
Transporter Address:	Not reported
Transporter City:	Not reported
Transporter State:	Not reported
Final Site:	Not reported
Certified Name:	Not reported
Cert Sign Date:	Not reported
Certified Company:	Not reported
Certified Phone:	Not reported
Entered_by:	Not reported
Notification:	100202241R4
DEP Region:	NE

Map ID  
Direction  
Distance  
Elevation

MAP FINDINGS

Site

Database(s)

EDR ID Number  
EPA ID Number

**NORTH SHORE MEDICAL CENTER; AKA SALEM HOSPITAL; THE NORTH SH (Continued)**

**S104000647**

Notifiers Name:	ENVIRONMENTAL EXPERTS INC
Start Date:	09/22/2014
End Date:	09/26/2014
Date Entered:	04/09/2014
Entry Date:	09/04/2014
Quantity Material Removed SF:	1200
Quantity Material Removed LF:	200
Project Description:	Spr,Trns
AR Tracking ID:	Not reported
Super Lic Number:	Not reported
Monitor Lic Number:	Not reported
Lab Lic Number:	Not reported
Year:	Not reported
Sticker Number:	Not reported
Form Type:	Not reported
Fee Status:	Not reported
Facility Phone:	Not reported
Sub Town:	Not reported
Worksite:	Not reported
Occupied:	Not reported
Contractor:	Not reported
Contract Type:	Not reported
Hours:	Not reported
Project Type:	Not reported
Abatement Process:	Not reported
Location:	Not reported
Decon Process:	Not reported
Disposal Methods:	Not reported
Facility Usage:	Not reported
Waiver Given:	Not reported
DEP Waiver Number:	Not reported
DLWD Waiver Number:	Not reported
Small Owner Occ:	Not reported
Owner Name:	Not reported
Owner Address:	Not reported
Owner City:	Not reported
Owner State:	Not reported
On Site Manager Name:	Not reported
On Site Manager Phone:	Not reported
Ins Comp:	Not reported
Policy Number:	Not reported
EXP Date:	Not reported
Facility Size:	Not reported
Transporter Name:	Not reported
Transporter Address:	Not reported
Transporter City:	Not reported
Transporter State:	Not reported
Final Site:	Not reported
Certified Name:	Not reported
Cert Sign Date:	Not reported
Certified Company:	Not reported
Certified Phone:	Not reported
Entered_by:	Not reported
Notification:	100215123R3
DEP Region:	NE
Notifiers Name:	ENVIRONMENTAL EXPERTS INC



Map ID  
Direction  
Distance  
Elevation

MAP FINDINGS

Site

Database(s)

EDR ID Number  
EPA ID Number

**NORTH SHORE MEDICAL CENTER; AKA SALEM HOSPITAL; THE NORTH SH (Continued)**

**S104000647**

Start Date:	03/09/2015
End Date:	03/11/2015
Date Entered:	05/03/2015
Entry Date:	03/05/2015
Quantity Material Removed SF:	1200
Quantity Material Removed LF:	100
Project Description:	,Spr,Trns
AR Tracking ID:	Not reported
Super Lic Number:	Not reported
Monitor Lic Number:	Not reported
Lab Lic Number:	Not reported
Year:	Not reported
Sticker Number:	Not reported
Form Type:	Not reported
Fee Status:	Not reported
Facility Phone:	Not reported
Sub Town:	Not reported
Worksite:	Not reported
Occupied:	Not reported
Contractor:	Not reported
Contract Type:	Not reported
Hours:	Not reported
Project Type:	Not reported
Abatement Process:	Not reported
Location:	Not reported
Decon Process:	Not reported
Disposal Methods:	Not reported
Facility Usage:	Not reported
Waiver Given:	Not reported
DEP Waiver Number:	Not reported
DLWD Waiver Number:	Not reported
Small Owner Occ:	Not reported
Owner Name:	Not reported
Owner Address:	Not reported
Owner City:	Not reported
Owner State:	Not reported
On Site Manager Name:	Not reported
On Site Manager Phone:	Not reported
Ins Comp:	Not reported
Policy Number:	Not reported
EXP Date:	Not reported
Facility Size:	Not reported
Transporter Name:	Not reported
Transporter Address:	Not reported
Transporter City:	Not reported
Transporter State:	Not reported
Final Site:	Not reported
Certified Name:	Not reported
Cert Sign Date:	Not reported
Certified Company:	Not reported
Certified Phone:	Not reported
Entered_by:	Not reported
Notification:	100215123R4
DEP Region:	NE
Notifiers Name:	ENVIRONMENTAL EXPERTS INC
Start Date:	03/06/2015

Map ID  
Direction  
Distance  
Elevation

MAP FINDINGS

Site

Database(s)

EDR ID Number  
EPA ID Number

**NORTH SHORE MEDICAL CENTER; AKA SALEM HOSPITAL; THE NORTH SH (Continued)**

**S104000647**

End Date: 03/06/2015  
Date Entered: 06/03/2015  
Entry Date: 03/06/2015  
Quantity Material Removed SF: 1200  
Quantity Material Removed LF: 100  
Project Description: ,Spr,Trns  
AR Tracking ID: Not reported  
Super Lic Number: Not reported  
Monitor Lic Number: Not reported  
Lab Lic Number: Not reported  
Year: Not reported  
Sticker Number: Not reported  
Form Type: Not reported  
Fee Status: Not reported  
Facility Phone: Not reported  
Sub Town: Not reported  
Worksite: Not reported  
Occupied: Not reported  
Contractor: Not reported  
Contract Type: Not reported  
Hours: Not reported  
Project Type: Not reported  
Abatement Process: Not reported  
Location: Not reported  
Decon Process: Not reported  
Disposal Methods: Not reported  
Facility Usage: Not reported  
Waiver Given: Not reported  
DEP Waiver Number: Not reported  
DLWD Waiver Number: Not reported  
Small Owner Occ: Not reported  
Owner Name: Not reported  
Owner Address: Not reported  
Owner City: Not reported  
Owner State: Not reported  
On Site Manager Name: Not reported  
On Site Manager Phone: Not reported  
Ins Comp: Not reported  
Policy Number: Not reported  
EXP Date: Not reported  
Facility Size: Not reported  
Transporter Name: Not reported  
Transporter Address: Not reported  
Transporter City: Not reported  
Transporter State: Not reported  
Final Site: Not reported  
Certified Name: Not reported  
Cert Sign Date: Not reported  
Certified Company: Not reported  
Certified Phone: Not reported  
Entered\_by: Not reported  
  
Notification: Not reported  
DEP Region: Not reported  
Notifiers Name: Not reported  
Start Date: 12/12/2011  
End Date: 12/12/2011

Map ID  
Direction  
Distance  
Elevation

MAP FINDINGS

Site

Database(s)

EDR ID Number  
EPA ID Number

**NORTH SHORE MEDICAL CENTER; AKA SALEM HOSPITAL; THE NORTH SH (Continued)**

**S104000647**

Date Entered:	Not reported
Entry Date:	11/28/2011
Quantity Material Removed SF:	.00
Quantity Material Removed LF:	100.00
Project Description:	Other:
AR Tracking ID:	151050
Super Lic Number:	AS060627
Monitor Lic Number:	AA000144
Lab Lic Number:	AA000144
Year:	2011
Sticker Number:	100138794
Form Type:	ANF-001
Fee Status:	Fifty
Facility Phone:	9787411200
Sub Town:	Not reported
Worksite:	DAVENPORT
Occupied:	-1
Contractor:	AC000284
Contract Type:	Off
Hours:	Week days: 5:00-12:00 Week end:
Project Type:	Renv
Abatement Process:	Fcontain
Location:	Indoors
Decon Process:	PROVIDE APPROPRIATE DECONTAMINATION FACILITIES AND VENTILATION PER THE REGI
Disposal Methods:	WET DOUBLE 6 MIL BAG AND TRANSPORT TO AN APPROVED EPA LANDFILL FOR DISPOS
Facility Usage:	HOSPITAL
Waiver Given:	Not reported
DEP Waiver Number:	Not reported
DLWD Waiver Number:	Not reported
Small Owner Occ:	5
Owner Name:	SALEM HOSPITAL
Owner Address:	81 HIGHLAND AVENUE
Owner City:	SALEM
Owner State:	MA
On Site Manager Name:	SHELLEY BISEGNA
On Site Manager Phone:	978-741-1200
Ins Comp:	Not reported
Policy Number:	Not reported
EXP Date:	Not reported
Facility Size:	150000
Transporter Name:	ENVIORNMENTAL ENTERPRISE
Transporter Address:	35 POND PARK ROAD
Transporter City:	HINGHAM
Transporter State:	Not reported
Final Site:	39
Certified Name:	JOHN BODIE
Cert Sign Date:	11/28/2011
Certified Company:	EEI
Certified Phone:	7819820828
Entered_by:	Not reported
Notification:	Not reported
DEP Region:	Not reported
Notifiers Name:	Not reported
Start Date:	09/28/2013

Map ID  
Direction  
Distance  
Elevation

MAP FINDINGS

Site

Database(s)

EDR ID Number  
EPA ID Number

**NORTH SHORE MEDICAL CENTER; AKA SALEM HOSPITAL; THE NORTH SH (Continued)**

**S104000647**

End Date: 10/19/2013  
Date Entered: Not reported  
Entry Date: 09/11/2013  
Quantity Material Removed SF: 1800.00  
Quantity Material Removed LF: .00  
Project Description: Trns  
AR Tracking ID: 178949  
Super Lic Number: AS060627  
Monitor Lic Number: AA000144  
Lab Lic Number: AA000144  
Year: 2013  
Sticker Number: 100185168  
Form Type: ANF-001  
Fee Status: Fifty  
Facility Phone: 9787411200  
Sub Town: Not reported  
Worksite: DAVENPORT  
Occupied: -1  
Contractor: AC000829  
Contract Type: Off  
Hours: Week days: 0:00-0:00 Week end: 5:00-1:00  
Project Type: Renv  
Abatement Process: Fcontain  
Location: Indoors  
Decon Process: PROVIDE APPROPRIATE DECONTAMINATION FACILITIES AND VENTILATION PER REGS  
Disposal Methods: WET DOUBLE 6 MILL BAG AND TRANSPORT TO AN EPA APPROVED LANDFILL FOR DISPOSAL  
Facility Usage: HOSPITAL  
Waiver Given: Not reported  
DEP Waiver Number: Not reported  
DLWD Waiver Number: Not reported  
Small Owner Occ: 5  
Owner Name: SALEM HOSPITAL  
Owner Address: 81 HIGHLAND AVENUE  
Owner City: SALEM  
Owner State: MA  
On Site Manager Name: MIKE BUBA  
On Site Manager Phone: 978-741-1200  
Ins Comp: Not reported  
Policy Number: Not reported  
EXP Date: Not reported  
Facility Size: Not reported  
Transporter Name: ENVIRONMENTAL EXPERTS, INC  
Transporter Address: 106 LONGWATER DRIVE, #116  
Transporter City: NORWELL  
Transporter State: Not reported  
Final Site: 39  
Certified Name: JOHN BODIE  
Cert Sign Date: 09/11/2013  
Certified Company: ENVIRO EXPERTS  
Certified Phone: 7814216054  
Entered\_by: Not reported  
  
Notification: Not reported  
DEP Region: Not reported  
Notifiers Name: Not reported

Map ID  
Direction  
Distance  
Elevation

MAP FINDINGS

Site

Database(s)

EDR ID Number  
EPA ID Number

**NORTH SHORE MEDICAL CENTER; AKA SALEM HOSPITAL; THE NORTH SH (Continued)**

**S104000647**

Start Date: 09/05/2012  
End Date: 09/05/2012  
Date Entered: Not reported  
Entry Date: 09/04/2012  
Quantity Material Removed SF: 150.00  
Quantity Material Removed LF: .00  
Project Description: Trns  
AR Tracking ID: 162792  
Super Lic Number: AS060627  
Monitor Lic Number: AA000144  
Lab Lic Number: AA000144  
Year: 2012  
Sticker Number: 100156814  
Form Type: ANF-001  
Fee Status: Fifty  
Facility Phone: 9787411200  
Sub Town: Not reported  
Worksite: MEDICAL OFFICE  
Occupied: -1  
Contractor: AC000284  
Contract Type: Off  
Hours: Week days: 5:00-12:00 Week end:  
Project Type: Renv  
Abatement Process: Fcontain  
Location: Indoors  
Decon Process: PROVIDE APPROPRAIE DECONTAMINATION FACILTIES AND VENTILATION PER THE REG  
Disposal Methods: WET DOUBLE 6 MIL BAG AND TRANSPORT TO AN APPROVED EPA LANFILL FOR DISPOS  
Facility Usage: HOSPITAL  
Waiver Given: Not reported  
DEP Waiver Number: Not reported  
DLWD Waiver Number: Not reported  
Small Owner Occ: 5  
Owner Name: SALEM HOSPITAL  
Owner Address: 81 HIGHLAND AVENUE  
Owner City: SALEM  
Owner State: MA  
On Site Manager Name: JOHN PELLITIER  
On Site Manager Phone: 9787411200  
Ins Comp: Not reported  
Policy Number: Not reported  
EXP Date: Not reported  
Facility Size: 60000  
Transporter Name: ENVIORNMENTAL ENETRPRISES  
Transporter Address: 35 POND PARK ROAD  
Transporter City: HINGHAM  
Transporter State: Not reported  
Final Site: 39  
Certified Name: DAVID PATTI  
Cert Sign Date: 09/04/2012  
Certified Company: EEI  
Certified Phone: 7819820828  
Entered\_by: Not reported  
Notification: Not reported  
DEP Region: Not reported

Map ID  
Direction  
Distance  
Elevation

MAP FINDINGS

Site

Database(s)

EDR ID Number  
EPA ID Number

**NORTH SHORE MEDICAL CENTER; AKA SALEM HOSPITAL; THE NORTH SH (Continued)**

**S104000647**

Notifiers Name: Not reported  
Start Date: 04/08/2015  
End Date: 04/10/2015  
Date Entered: Not reported  
Entry Date: 03/25/2015  
Quantity Material Removed SF: 400.00  
Quantity Material Removed LF: 20.00  
Project Description: ,Spr,Trns  
AR Tracking ID: 209213  
Super Lic Number: AS060627  
Monitor Lic Number: AA000144  
Lab Lic Number: AA000144  
Year: 2015  
Sticker Number: 100217192  
Form Type: ANF-001  
Fee Status: HUNDRED  
Facility Phone: 9787411200  
Sub Town: Not reported  
Worksite: DAVENPORT-4, LAB  
Occupied: -1  
Contractor: AC000829  
Contract Type: WRITTEN  
Hours: 1:00-9:00  
Project Type: Renv  
Abatement Process: Fcontain  
Location: INDOORS  
Decon Process: PROVIDE APPROPRIATE DECONTAMINATION FACILITIES AND VENTILATION PER REGULATION  
Disposal Methods: WET DOUBLE 6 MIL BAG AND TRANSPORT TO AN EPA APPROVED LANDFILL FOR DISPOSAL  
Facility Usage: HOSPITAL  
Waiver Given: Not reported  
DEP Waiver Number: Not reported  
DLWD Waiver Number: Not reported  
Small Owner Occ: 0  
Owner Name: SALEM HOSPITAL  
Owner Address: 81 HIGHLAND AVENUE  
Owner City: SALEM  
Owner State: MA  
On Site Manager Name: MIKE BUBA  
On Site Manager Phone: 9787411200  
Ins Comp: AIM MUTUAL INSURANCE COMPANY  
Policy Number: AWC-400-7028501-2014A  
EXP Date: 11/22/2015  
Facility Size: 100000  
Transporter Name: ENVIRONMENTAL EXPERTS, INC  
Transporter Address: 104 LONGWATER DRIVE, #101  
Transporter City: NORWELL  
Transporter State: MA  
Final Site: Not reported  
Certified Name: JOHN BODIE  
Cert Sign Date: 03/25/2015  
Certified Company: ENVIRONMENTAL EXPERTS, INC  
Certified Phone: 7810421605  
Entered\_by: CASSIDY  
Notification: Not reported

Map ID  
Direction  
Distance  
Elevation

MAP FINDINGS

Site

Database(s)

EDR ID Number  
EPA ID Number

**NORTH SHORE MEDICAL CENTER; AKA SALEM HOSPITAL; THE NORTH SH (Continued)**

**S104000647**

DEP Region: Not reported  
Notifiers Name: Not reported  
Start Date: 06/04/2015  
End Date: 06/05/2015  
Date Entered: Not reported  
Entry Date: 05/20/2015  
Quantity Material Removed SF: .00  
Quantity Material Removed LF: 35.00  
Project Description: PIPEINSUL OTHER TRANSITE PIPE  
AR Tracking ID: 213249  
Super Lic Number: AS060627  
Monitor Lic Number: AA000144  
Lab Lic Number: AA000144  
Year: 2015  
Sticker Number: 100220972  
Form Type: ANF-001  
Fee Status: HUNDRED  
Facility Phone: 9787411200  
Sub Town: Not reported  
Worksite: WIND TUNNEL, N.S.C. BLDG  
Occupied: -1  
Contractor: AC000829  
Contract Type: VERBAL  
Hours: 4:00-12:00  
Project Type: Renv  
Abatement Process: Glv,Fcontain  
Location: INDOORS  
Decon Process: PROVIDE APPROPRIATE DECONTAMINATION FACILITIES AND VENTILATION PER REGULATION  
Disposal Methods: WET DOUBLE 6 MIL BAG AND TRANSPORT TO AN EPA APPROVED LANDFILL FOR DISPOSAL  
Facility Usage: HOSPITAL  
Waiver Given: Not reported  
DEP Waiver Number: Not reported  
DLWD Waiver Number: Not reported  
Small Owner Occ: 0  
Owner Name: SALEM HOSPITAL  
Owner Address: 81 HIGHLAND AVENUE  
Owner City: SALEM  
Owner State: MA  
On Site Manager Name: JOE GAGNON  
On Site Manager Phone: 9787411200  
Ins Comp: AIM MUTUAL INSURANCE COMPANY  
Policy Number: AWC-400-7028501-2014A  
EXP Date: 11/22/2015  
Facility Size: 100000  
Transporter Name: ENVIRONMENTAL EXPERTS, INC  
Transporter Address: 104 LONGWATER DRIVE, #101  
Transporter City: NORWELL  
Transporter State: MA  
Final Site: Not reported  
Certified Name: JOHN BODIE  
Cert Sign Date: 05/20/2015  
Certified Company: ENVIRONMENTAL EXPERTS, INC  
Certified Phone: 7814216054  
Entered\_by: CASSIDY

Map ID  
Direction  
Distance  
Elevation

MAP FINDINGS

Site

Database(s)

EDR ID Number  
EPA ID Number

**NORTH SHORE MEDICAL CENTER; AKA SALEM HOSPITAL; THE NORTH SH (Continued)**

**S104000647**

Notification: Not reported  
DEP Region: Not reported  
Notifiers Name: Not reported  
Start Date: 11/21/2011  
End Date: 11/22/2011  
Date Entered: Not reported  
Entry Date: 11/04/2011  
Quantity Material Removed SF: .00  
Quantity Material Removed LF: 30.00  
Project Description: Other:  
AR Tracking ID: 150230  
Super Lic Number: AS060627  
Monitor Lic Number: AA000144  
Lab Lic Number: AA000144  
Year: 2011  
Sticker Number: 100137718  
Form Type: ANF-001  
Fee Status: Fifty  
Facility Phone: 9787411200  
Sub Town: Not reported  
Worksite: MAIN BUILDING  
Occupied: -1  
Contractor: AC000284  
Contract Type: Off  
Hours: Week days: 6:00-2:00 Week end:  
Project Type: Renv  
Abatement Process: Glv,Fcontain  
Location: Indoors  
Decon Process: PROVIDE APPROPRIATE DECONTAMINATION FACILITES AND VENTILATION PER THE  
REGU  
Disposal Methods: WET DOUBLE 6 MIL BAG AND TRANSPORT TO AN APPROVED EPA LANDFILL FOR  
DISPOS  
Facility Usage: HOSPITAL  
Waiver Given: Not reported  
DEP Waiver Number: Not reported  
DLWD Waiver Number: Not reported  
Small Owner Occ: 5  
Owner Name: NORTH SHORE CHILDRENS  
Owner Address: 81 HIGHLAND AVENUE  
Owner City: SALEM  
Owner State: MA  
On Site Manager Name: SHELLEY BISEGNA  
On Site Manager Phone: 978-741-1200  
Ins Comp: Not reported  
Policy Number: Not reported  
EXP Date: Not reported  
Facility Size: 150000  
Transporter Name: ENVIRONMENTAL ENTERPRISES  
Transporter Address: 35 POND PARK ROAD  
Transporter City: HINGHAM  
Transporter State: Not reported  
Final Site: 39  
Certified Name: JOHN BODIE  
Cert Sign Date: 11/04/2011  
Certified Company: EEI  
Certified Phone: 7819820828  
Entered\_by: Not reported



Map ID  
Direction  
Distance  
Elevation

MAP FINDINGS

Site

Database(s)

EDR ID Number  
EPA ID Number

**NORTH SHORE MEDICAL CENTER; AKA SALEM HOSPITAL; THE NORTH SH (Continued)**

**S104000647**

Notification:	Not reported
DEP Region:	Not reported
Notifiers Name:	Not reported
Start Date:	12/04/2009
End Date:	12/05/2009
Date Entered:	Not reported
Entry Date:	11/20/2009
Quantity Material Removed SF:	20.00
Quantity Material Removed LF:	60.00
Project Description:	Blr,
AR Tracking ID:	120306
Super Lic Number:	AS060627
Monitor Lic Number:	AA000144
Lab Lic Number:	AA000144
Year:	2009
Sticker Number:	100098136
Form Type:	ANF-001
Fee Status:	Fifty
Facility Phone:	9787411215
Sub Town:	Not reported
Worksite:	DAVENPORT 3
Occupied:	-1
Contractor:	AC000284
Contract Type:	Off
Hours:	Week days: 6:00-2:00 Week end:
Project Type:	Renv
Abatement Process:	Glv,Fcontain
Location:	Indoors
Decon Process:	PROVIDE APPROPRIATE DECONTAMINATION FACILITES AND VENTILATION PER REGULAT
Disposal Methods:	WET, DOUBLE 6 MIL BAGGED AND TRANSPORT TO AN EPA APPROVED LANDFILL
Facility Usage:	HOSPITAL
Waiver Given:	Not reported
DEP Waiver Number:	Not reported
DLWD Waiver Number:	Not reported
Small Owner Occ:	5
Owner Name:	SALEM HOSPITAL
Owner Address:	81 HIGHLAND AVENUE
Owner City:	SALEM
Owner State:	MA
On Site Manager Name:	TOM MCCORMACK
On Site Manager Phone:	978-741-1215
Ins Comp:	Not reported
Policy Number:	Not reported
EXP Date:	Not reported
Facility Size:	120000
Transporter Name:	ENVIRONMENTAL ENTERPRISES
Transporter Address:	35 POND PARK ROAD
Transporter City:	HINGHAM
Transporter State:	Not reported
Final Site:	47
Certified Name:	JOHN BODIE
Cert Sign Date:	11/20/2009
Certified Company:	EEI
Certified Phone:	7819800828
Entered_by:	Not reported

Map ID  
Direction  
Distance  
Elevation

MAP FINDINGS

Site

Database(s)

EDR ID Number  
EPA ID Number

**NORTH SHORE MEDICAL CENTER; AKA SALEM HOSPITAL; THE NORTH SH (Continued)**

**S104000647**

Notification: 100198304R1  
DEP Region: NE  
Notifiers Name: ENVIRONMENTAL EXPERTS INC  
Start Date: 05/21/2014  
End Date: 06/13/2014  
Date Entered: 05/06/2014  
Entry Date: 06/05/2014  
Quantity Material Removed SF: 1050  
Quantity Material Removed LF: 1030  
Project Description: Blr,Ctr,Spr,Trwl,Trns,TAR,FIREBX  
AR Tracking ID: Not reported  
Super Lic Number: Not reported  
Monitor Lic Number: Not reported  
Lab Lic Number: Not reported  
Year: Not reported  
Sticker Number: Not reported  
Form Type: Not reported  
Fee Status: Not reported  
Facility Phone: Not reported  
Sub Town: Not reported  
Worksite: Not reported  
Occupied: Not reported  
Contractor: Not reported  
Contract Type: Not reported  
Hours: Not reported  
Project Type: Not reported  
Abatement Process: Not reported  
Location: Not reported  
Decon Process: Not reported  
Disposal Methods: Not reported  
Facility Usage: Not reported  
Waiver Given: Not reported  
DEP Waiver Number: Not reported  
DLWD Waiver Number: Not reported  
Small Owner Occ: Not reported  
Owner Name: Not reported  
Owner Address: Not reported  
Owner City: Not reported  
Owner State: Not reported  
On Site Manager Name: Not reported  
On Site Manager Phone: Not reported  
Ins Comp: Not reported  
Policy Number: Not reported  
EXP Date: Not reported  
Facility Size: Not reported  
Transporter Name: Not reported  
Transporter Address: Not reported  
Transporter City: Not reported  
Transporter State: Not reported  
Final Site: Not reported  
Certified Name: Not reported  
Cert Sign Date: Not reported  
Certified Company: Not reported  
Certified Phone: Not reported  
Entered\_by: Not reported

Notification: 100198304R2

Map ID  
Direction  
Distance  
Elevation

MAP FINDINGS

Site

Database(s)

EDR ID Number  
EPA ID Number

**NORTH SHORE MEDICAL CENTER; AKA SALEM HOSPITAL; THE NORTH SH (Continued)**

**S104000647**

DEP Region:	NE
Notifiers Name:	ENVIRONMENTAL EXPERTS INC
Start Date:	05/21/2014
End Date:	06/17/2014
Date Entered:	11/06/2014
Entry Date:	06/11/2014
Quantity Material Removed SF:	1050
Quantity Material Removed LF:	1030
Project Description:	Blr,Ctr,Spr,Trwl,Trns,TAR,FIREBX
AR Tracking ID:	Not reported
Super Lic Number:	Not reported
Monitor Lic Number:	Not reported
Lab Lic Number:	Not reported
Year:	Not reported
Sticker Number:	Not reported
Form Type:	Not reported
Fee Status:	Not reported
Facility Phone:	Not reported
Sub Town:	Not reported
Worksite:	Not reported
Occupied:	Not reported
Contractor:	Not reported
Contract Type:	Not reported
Hours:	Not reported
Project Type:	Not reported
Abatement Process:	Not reported
Location:	Not reported
Decon Process:	Not reported
Disposal Methods:	Not reported
Facility Usage:	Not reported
Waiver Given:	Not reported
DEP Waiver Number:	Not reported
DLWD Waiver Number:	Not reported
Small Owner Occ:	Not reported
Owner Name:	Not reported
Owner Address:	Not reported
Owner City:	Not reported
Owner State:	Not reported
On Site Manager Name:	Not reported
On Site Manager Phone:	Not reported
Ins Comp:	Not reported
Policy Number:	Not reported
EXP Date:	Not reported
Facility Size:	Not reported
Transporter Name:	Not reported
Transporter Address:	Not reported
Transporter City:	Not reported
Transporter State:	Not reported
Final Site:	Not reported
Certified Name:	Not reported
Cert Sign Date:	Not reported
Certified Company:	Not reported
Certified Phone:	Not reported
Entered_by:	Not reported
Notification:	100207288R4
DEP Region:	NE

Map ID  
Direction  
Distance  
Elevation

MAP FINDINGS

Site

Database(s)

EDR ID Number  
EPA ID Number

**NORTH SHORE MEDICAL CENTER; AKA SALEM HOSPITAL; THE NORTH SH (Continued)**

**S104000647**

Notifiers Name:	ENVIRONMENTAL EXPERTS INC
Start Date:	10/30/2014
End Date:	10/31/2014
Date Entered:	23/10/2014
Entry Date:	10/23/2014
Quantity Material Removed SF:	1500
Quantity Material Removed LF:	120
Project Description:	Spr,Trns
AR Tracking ID:	Not reported
Super Lic Number:	Not reported
Monitor Lic Number:	Not reported
Lab Lic Number:	Not reported
Year:	Not reported
Sticker Number:	Not reported
Form Type:	Not reported
Fee Status:	Not reported
Facility Phone:	Not reported
Sub Town:	Not reported
Worksite:	Not reported
Occupied:	Not reported
Contractor:	Not reported
Contract Type:	Not reported
Hours:	Not reported
Project Type:	Not reported
Abatement Process:	Not reported
Location:	Not reported
Decon Process:	Not reported
Disposal Methods:	Not reported
Facility Usage:	Not reported
Waiver Given:	Not reported
DEP Waiver Number:	Not reported
DLWD Waiver Number:	Not reported
Small Owner Occ:	Not reported
Owner Name:	Not reported
Owner Address:	Not reported
Owner City:	Not reported
Owner State:	Not reported
On Site Manager Name:	Not reported
On Site Manager Phone:	Not reported
Ins Comp:	Not reported
Policy Number:	Not reported
EXP Date:	Not reported
Facility Size:	Not reported
Transporter Name:	Not reported
Transporter Address:	Not reported
Transporter City:	Not reported
Transporter State:	Not reported
Final Site:	Not reported
Certified Name:	Not reported
Cert Sign Date:	Not reported
Certified Company:	Not reported
Certified Phone:	Not reported
Entered_by:	Not reported
Notification:	Not reported
DEP Region:	Not reported
Notifiers Name:	Not reported

Map ID  
Direction  
Distance  
Elevation

MAP FINDINGS

Site

Database(s)

EDR ID Number  
EPA ID Number

**NORTH SHORE MEDICAL CENTER; AKA SALEM HOSPITAL; THE NORTH SH (Continued)**

**S104000647**

Start Date: 07/16/2014  
End Date: 07/25/2014  
Date Entered: Not reported  
Entry Date: 07/14/2014  
Quantity Material Removed SF: 1200.00  
Quantity Material Removed LF: 200.00  
Project Description: Spr,Trns  
AR Tracking ID: 193233  
Super Lic Number: AS060627  
Monitor Lic Number: AA000144  
Lab Lic Number: AA000144  
Year: 2014  
Sticker Number: 100202241  
Form Type: ANF-001  
Fee Status: HUNDRED  
Facility Phone: 9787411200  
Sub Town: Not reported  
Worksite: DAVENPORT-4  
Occupied: -1  
Contractor: AC000829  
Contract Type: WRITTEN  
Hours: 1:00-9:00  
Project Type: Renv  
Abatement Process: Fcontain  
Location: INDOORS  
Decon Process: PROVIDE APPROPRIATE DECONTAMINATION FACILITIES AND VENTILATION PER REGULATION  
Disposal Methods: WET DOUBLE 6 MIL BAG AND TRANSPORT TO AN EPA APPROVED LANDFILL FOR DISPOSAL  
Facility Usage: HOSPITAL  
Waiver Given: Not reported  
DEP Waiver Number: Not reported  
DLWD Waiver Number: Not reported  
Small Owner Occ: 0  
Owner Name: SALEM HOSPITAL  
Owner Address: 81 HIGHLAND AVENUE  
Owner City: SALEM  
Owner State: MA  
On Site Manager Name: MIKE BUBA  
On Site Manager Phone: 9787411200  
Ins Comp: AIM MUTUAL INSURANCE COMPANY  
Policy Number: 7028501  
EXP Date: 11/22/2014  
Facility Size: 70,000  
Transporter Name: ENVIRONMENTAL EXPERTS INC  
Transporter Address: 106 LONGWATER DRIVE, #116  
Transporter City: NORWELL  
Transporter State: MA  
Final Site: Not reported  
Certified Name: JOHN BODIE  
Cert Sign Date: 06/26/2014  
Certified Company: ENVIRONMENTAL EXPERTS INC  
Certified Phone: 7814216054  
Entered\_by: CASSIDY  
Notification: Not reported  
DEP Region: Not reported

Map ID  
Direction  
Distance  
Elevation

MAP FINDINGS

Site

Database(s)

EDR ID Number  
EPA ID Number

**NORTH SHORE MEDICAL CENTER; AKA SALEM HOSPITAL; THE NORTH SH (Continued)**

**S104000647**

Notifiers Name: Not reported  
Start Date: 12/16/2009  
End Date: 12/16/2009  
Date Entered: Not reported  
Entry Date: 12/03/2009  
Quantity Material Removed SF: 300.00  
Quantity Material Removed LF: .00  
Project Description: Trns  
AR Tracking ID: 120684  
Super Lic Number: AS060627  
Monitor Lic Number: AA000144  
Lab Lic Number: AA000144  
Year: 2009  
Sticker Number: 100098596  
Form Type: ANF-001  
Fee Status: Fifty  
Facility Phone: 7819820828  
Sub Town: Not reported  
Worksite: MACOMBER 5  
Occupied: -1  
Contractor: AC000284  
Contract Type: Off  
Hours: Week days: 3:30-11:30 Week end:  
Project Type: Renv  
Abatement Process: Fcontain  
Location: Indoors  
Decon Process: PROVIDE APPROPRIATE DECONTAMINATION FACILITIES AND VENTILATION PER REGU  
Disposal Methods: WET, DOUBLE 6 MIL BAG AND TRANSPORT TO AN EPA LANDFILL FOR DISPOSAL  
Facility Usage: HOSPITAL  
Waiver Given: Not reported  
DEP Waiver Number: Not reported  
DLWD Waiver Number: Not reported  
Small Owner Occ: 5  
Owner Name: SALEM HOSPITAL  
Owner Address: 81 HIGHLAND AVENUE  
Owner City: SALEM  
Owner State: MA  
On Site Manager Name: MICHAEL BUBBA  
On Site Manager Phone: 978-741-1215  
Ins Comp: Not reported  
Policy Number: Not reported  
EXP Date: Not reported  
Facility Size: 120000  
Transporter Name: ENVIRONMENTAL ENTERPRISES  
Transporter Address: 35 POND PARK ROAD  
Transporter City: HINGHAM  
Transporter State: Not reported  
Final Site: 47  
Certified Name: JOHN BODIE  
Cert Sign Date: 12/03/2009  
Certified Company: ENVIRONMENTAL ENTE  
Certified Phone: 7819820828  
Entered\_by: Not reported  
Notification: Not reported  
DEP Region: Not reported

Map ID  
Direction  
Distance  
Elevation

MAP FINDINGS

Site

Database(s)

EDR ID Number  
EPA ID Number

**NORTH SHORE MEDICAL CENTER; AKA SALEM HOSPITAL; THE NORTH SH (Continued)**

**S104000647**

Notifiers Name:	Not reported
Start Date:	04/12/2016
End Date:	04/12/2016
Date Entered:	Not reported
Entry Date:	03/24/2016
Quantity Material Removed SF:	.00
Quantity Material Removed LF:	20.00
Project Description:	PIPEINSUL
AR Tracking ID:	234607
Super Lic Number:	AS060627
Monitor Lic Number:	AA000144
Lab Lic Number:	AA000144
Year:	2016
Sticker Number:	100239626
Form Type:	ANF-001
Fee Status:	HUNDRED
Facility Phone:	9787411200
Sub Town:	Not reported
Worksite:	RECEIVING & OXYGEN TANK ROOM
Occupied:	-1
Contractor:	AC000829
Contract Type:	WRITTEN
Hours:	6:00PM-2:00AM
Project Type:	Repr
Abatement Process:	Glv,Fcontain
Location:	INDOORS
Decon Process:	PROVIDE APPROPRIATE DECONTAMINATION FACILITIES AND VENTILATION PER REGULATION
Disposal Methods:	WET DOUBLE 6 MIL BAG AND TRANSPORT TO AN EPA APPROVED LANDFILL FOR DISPOSAL
Facility Usage:	HOSPITAL
Waiver Given:	Not reported
DEP Waiver Number:	Not reported
DLWD Waiver Number:	Not reported
Small Owner Occ:	0
Owner Name:	SALEM HOSPITAL
Owner Address:	81 HIGHLAND AVENUE
Owner City:	SALEM
Owner State:	MA
On Site Manager Name:	JOE GAGNON
On Site Manager Phone:	9787411200
Ins Comp:	AIM MUTUAL INSURANCE COMPANY
Policy Number:	AWC-400-7028501-2015A
EXP Date:	11/22/2016
Facility Size:	120000
Transporter Name:	ENVIRONMENTAL EXPERTS, INC
Transporter Address:	104 LONGWATER DRIVE, #101
Transporter City:	NORWELL
Transporter State:	MA
Final Site:	Not reported
Certified Name:	JOHN BODIE
Cert Sign Date:	03/24/2016
Certified Company:	ENVIRONMENTAL EXPERTS, INC
Certified Phone:	7814216054
Entered_by:	CASSIDY
Notification:	Not reported

Map ID  
Direction  
Distance  
Elevation

MAP FINDINGS

Site

Database(s)

EDR ID Number  
EPA ID Number

**NORTH SHORE MEDICAL CENTER; AKA SALEM HOSPITAL; THE NORTH SH (Continued)**

**S104000647**

DEP Region:	Not reported
Notifiers Name:	Not reported
Start Date:	04/06/2009
End Date:	04/09/2009
Date Entered:	Not reported
Entry Date:	03/23/2009
Quantity Material Removed SF:	.00
Quantity Material Removed LF:	35.00
Project Description:	Spr
AR Tracking ID:	110696
Super Lic Number:	AS033140
Monitor Lic Number:	AA000006
Lab Lic Number:	AA000006
Year:	2009
Sticker Number:	100086021
Form Type:	ANF-001
Fee Status:	Fifty
Facility Phone:	9783542593
Sub Town:	Not reported
Worksite:	CHILDREN'S WING
Occupied:	-1
Contractor:	AC000319
Contract Type:	WRITTEN
Hours:	Week days: 7AM-3:30PM Week end:
Project Type:	Dem
Abatement Process:	Glv,Encl
Location:	Indoors
Decon Process:	THREE CHAMBER DECONTAMINATION CHAMBER WITH SHOWER
Disposal Methods:	ALL MATERIAL WILL BE WTTED THOROUGHLY, DOUBLE BAGGED AND LABELED
Facility Usage:	HOSPITAL
Waiver Given:	Not reported
DEP Waiver Number:	Not reported
DLWD Waiver Number:	Not reported
Small Owner Occ:	5
Owner Name:	NORTH SHORE MEDICAL CENTER
Owner Address:	81 HIGHLAND AVENUE
Owner City:	SALEM
Owner State:	MA
On Site Manager Name:	DANIEL BEASLEY
On Site Manager Phone:	978-354-2593 X 2593
Ins Comp:	AIG
Policy Number:	WC5317359
EXP Date:	2/5/2010
Facility Size:	Not reported
Transporter Name:	ABS, INC.
Transporter Address:	P.O. BOX 9
Transporter City:	SALEM
Transporter State:	Not reported
Final Site:	7
Certified Name:	WILLIAM SHEA
Cert Sign Date:	03/23/2009
Certified Company:	ABS, INC.
Certified Phone:	6038930380
Entered_by:	Not reported
Notification:	Not reported
DEP Region:	Not reported



Map ID  
Direction  
Distance  
Elevation

MAP FINDINGS

Site

Database(s)

EDR ID Number  
EPA ID Number

**NORTH SHORE MEDICAL CENTER; AKA SALEM HOSPITAL; THE NORTH SH (Continued)**

**S104000647**

Notifiers Name: Not reported  
Start Date: 05/24/2010  
End Date: 06/11/2010  
Date Entered: Not reported  
Entry Date: 05/06/2010  
Quantity Material Removed SF: 4600.00  
Quantity Material Removed LF: 500.00  
Project Description: Blr,Trns,LINOLEUM  
AR Tracking ID: 126123  
Super Lic Number: AS060627  
Monitor Lic Number: AA000144  
Lab Lic Number: AA000144  
Year: 2010  
Sticker Number: 100105612  
Form Type: ANF-001  
Fee Status: Fifty  
Facility Phone: 9787411215  
Sub Town: Not reported  
Worksite: DAVENPORT 5  
Occupied: -1  
Contractor: AC000284  
Contract Type: Off  
Hours: Week days: 4:00-12:00 Week end:  
Project Type: Renv  
Abatement Process: Fcontain  
Location: Indoors  
Decon Process: PROVIDE APPROPRIATE DECONTAMINATION FACILITIES AND VENTILATION PER  
REGULAT  
Disposal Methods: WET, DOUBLE 6 MIL BAG AND TRANSPORT TO AN EPA APPROVED LANDFILL FOR  
DISPOS  
Facility Usage: HOSPITAL  
Waiver Given: Not reported  
DEP Waiver Number: Not reported  
DLWD Waiver Number: Not reported  
Small Owner Occ: 5  
Owner Name: SALEM HOSPITAL  
Owner Address: 81 HIGHLAND AVENUE  
Owner City: SALEM  
Owner State: MA  
On Site Manager Name: SHELLY BISEGNA  
On Site Manager Phone: 978-741-1215  
Ins Comp: Not reported  
Policy Number: Not reported  
EXP Date: Not reported  
Facility Size: 100000  
Transporter Name: ENVIRONMENTAL ENTERPRISES  
Transporter Address: 35 POND PARK ROAD  
Transporter City: HINGHAM  
Transporter State: Not reported  
Final Site: 47  
Certified Name: JOHN BODIE  
Cert Sign Date: 05/06/2010  
Certified Company: EEI  
Certified Phone: 7819820828  
Entered\_by: Not reported  
  
Notification: Not reported

Map ID  
Direction  
Distance  
Elevation

MAP FINDINGS

Site

Database(s)

EDR ID Number  
EPA ID Number

**NORTH SHORE MEDICAL CENTER; AKA SALEM HOSPITAL; THE NORTH SH (Continued)**

**S104000647**

DEP Region: Not reported  
Notifiers Name: Not reported  
Start Date: 07/17/2010  
End Date: 07/18/2010  
Date Entered: Not reported  
Entry Date: 07/06/2010  
Quantity Material Removed SF: .00  
Quantity Material Removed LF: 150.00  
Project Description: Other:  
AR Tracking ID: 128702  
Super Lic Number: AS060627  
Monitor Lic Number: AA000144  
Lab Lic Number: AA000144  
Year: 2010  
Sticker Number: 100109130  
Form Type: ANF-001  
Fee Status: Fifty  
Facility Phone: 9787411200  
Sub Town: Not reported  
Worksite: AXELROD 6  
Occupied: -1  
Contractor: AC000284  
Contract Type: Off  
Hours: Week days: 8:00-4:30 Week end: 8:00-4:30  
Project Type: Renv  
Abatement Process: Glv,Fcontain  
Location: Indoors  
Decon Process: PORVIDE APPRPRIATE DECONTAMINATION FACILITIES AND VENTILATION PER THE  
REGUL  
Disposal Methods: WET, DOUBLE 6 MIL BAG AND TRANSPORT TO AN EPA APPROVED LANDFILL FOR  
DISPOS  
Facility Usage: HOSPITAL  
Waiver Given: Not reported  
DEP Waiver Number: Not reported  
DLWD Waiver Number: Not reported  
Small Owner Occ: 5  
Owner Name: SALEM HOSPITAL  
Owner Address: 81 HIGHLAND AVENUE  
Owner City: SALEM  
Owner State: MA  
On Site Manager Name: TOM MCCORMACK  
On Site Manager Phone: 9787411200  
Ins Comp: Not reported  
Policy Number: Not reported  
EXP Date: Not reported  
Facility Size: 120000  
Transporter Name: ENVIRONMENTAL ENTEPRISES  
Transporter Address: 35 POND PARK ROAD  
Transporter City: HINGHAM  
Transporter State: Not reported  
Final Site: 47  
Certified Name: JOHN BODIE  
Cert Sign Date: 07/06/2010  
Certified Company: EEI  
Certified Phone: 7819820828  
Entered\_by: Not reported

Map ID  
Direction  
Distance  
Elevation

MAP FINDINGS

Site

Database(s)

EDR ID Number  
EPA ID Number

**NORTH SHORE MEDICAL CENTER; AKA SALEM HOSPITAL; THE NORTH SH (Continued)**

**S104000647**

Notification:	Not reported
DEP Region:	Not reported
Notifiers Name:	Not reported
Start Date:	12/04/2013
End Date:	12/13/2013
Date Entered:	Not reported
Entry Date:	11/20/2013
Quantity Material Removed SF:	2000.00
Quantity Material Removed LF:	200.00
Project Description:	Blr,Trns
AR Tracking ID:	182261
Super Lic Number:	AS060627
Monitor Lic Number:	AA000144
Lab Lic Number:	AA000144
Year:	2013
Sticker Number:	100189478
Form Type:	ANF-001
Fee Status:	Fifty
Facility Phone:	9787411200
Sub Town:	Not reported
Worksite:	DAVENPORT
Occupied:	-1
Contractor:	AC000829
Contract Type:	Off
Hours:	Week days: 1:00-9:00 Week end:
Project Type:	Renv
Abatement Process:	Fcontain
Location:	Indoors
Decon Process:	PROVIDE APPROPRIATE DECONTAMINATION FACILITIES AND VENTILATION PER REGS
Disposal Methods:	WET DOUBLE 6 MILL BAG AND TRANSPORT TO AN EPA APPROVED LANDFILL FOR DOSP
Facility Usage:	HOSPITAL
Waiver Given:	Not reported
DEP Waiver Number:	Not reported
DLWD Waiver Number:	Not reported
Small Owner Occ:	5
Owner Name:	SALEM HOSPITAL
Owner Address:	81 HIGHLAND AVENUE
Owner City:	SALEM
Owner State:	MA
On Site Manager Name:	MIKE BUBA
On Site Manager Phone:	978-741-1200
Ins Comp:	Not reported
Policy Number:	Not reported
EXP Date:	Not reported
Facility Size:	Not reported
Transporter Name:	ENVIRONMENTAL EXPERTS, INC
Transporter Address:	106 LONGWATER DRIVE, #116
Transporter City:	NORWELL
Transporter State:	Not reported
Final Site:	39
Certified Name:	JOHN BODIE
Cert Sign Date:	11/20/2013
Certified Company:	ENVIRO EXPERTS
Certified Phone:	7814216054
Entered_by:	Not reported

Map ID  
Direction  
Distance  
Elevation

MAP FINDINGS

Site

Database(s)

EDR ID Number  
EPA ID Number

**NORTH SHORE MEDICAL CENTER; AKA SALEM HOSPITAL; THE NORTH SH (Continued)**

**S104000647**

Notification:	Not reported
DEP Region:	Not reported
Notifiers Name:	Not reported
Start Date:	11/26/2013
End Date:	11/29/2013
Date Entered:	Not reported
Entry Date:	11/12/2013
Quantity Material Removed SF:	.00
Quantity Material Removed LF:	400.00
Project Description:	Blr
AR Tracking ID:	181858
Super Lic Number:	AS060627
Monitor Lic Number:	AA000144
Lab Lic Number:	AA000144
Year:	2013
Sticker Number:	100188959
Form Type:	ANF-001
Fee Status:	Fifty
Facility Phone:	9787411200
Sub Town:	Not reported
Worksite:	MACOMBER
Occupied:	-1
Contractor:	AC000829
Contract Type:	Off
Hours:	Week days: 1:00-9:30 Week end:
Project Type:	Renv
Abatement Process:	Glv,Fcontain
Location:	Indoors
Decon Process:	PROVIDE APPROPRIATE DECONTAMINATION FACILITIES AND VENTILATION PER REGS
Disposal Methods:	WET DOUBLE 6 MILL BAG AND TRANSPORT TO AN EPA APPROVED LANDFILL FOR DISP
Facility Usage:	HOSPITAL
Waiver Given:	Not reported
DEP Waiver Number:	Not reported
DLWD Waiver Number:	Not reported
Small Owner Occ:	5
Owner Name:	SALEM HOSPITAL
Owner Address:	81 HIGHLAND AVENUE
Owner City:	SALEM
Owner State:	MA
On Site Manager Name:	JOHN PELLITIER
On Site Manager Phone:	978-741-1200
Ins Comp:	Not reported
Policy Number:	Not reported
EXP Date:	Not reported
Facility Size:	Not reported
Transporter Name:	ENVIRONMENTAL EXPERTS, INC
Transporter Address:	106 LONGWATER DRIVE, #116
Transporter City:	NORWELL
Transporter State:	Not reported
Final Site:	39
Certified Name:	JOHN BODIE
Cert Sign Date:	11/12/2013
Certified Company:	ENVIRO EXPERTS
Certified Phone:	7814216054
Entered_by:	Not reported

Map ID  
Direction  
Distance  
Elevation

MAP FINDINGS

Site

Database(s)

EDR ID Number  
EPA ID Number

**NORTH SHORE MEDICAL CENTER; AKA SALEM HOSPITAL; THE NORTH SH (Continued)**

**S104000647**

Notification: Not reported  
DEP Region: Not reported  
Notifiers Name: Not reported  
Start Date: 01/12/2012  
End Date: 01/12/2012  
Date Entered: Not reported  
Entry Date: 01/12/2012  
Quantity Material Removed SF: .00  
Quantity Material Removed LF: 6.00  
Project Description: Other:  
AR Tracking ID: 152719  
Super Lic Number: AS060627  
Monitor Lic Number: AA000144  
Lab Lic Number: AA000144  
Year: 2012  
Sticker Number: 100140995  
Form Type: ANF-001  
Fee Status: Fifty  
Facility Phone: 9787411200  
Sub Town: Not reported  
Worksite: DAVENPORT 5  
Occupied: -1  
Contractor: AC000284  
Contract Type: Off  
Hours: Week days: 1:00-9:30 Week end:  
Project Type: Renv  
Abatement Process: Fcontain  
Location: Indoors  
Decon Process: PROVIDE APPROPRIATE DECONTAMINATION FACILITIES AND VENTILATION PER THE REG  
Disposal Methods: WET, DOUBLE 6 MIL BAG AND TRANSPORT TO AN APPROVED EPA LANDFILL FOR DISPOS  
Facility Usage: HOSPITAL  
Waiver Given: Not reported  
DEP Waiver Number: 120129  
DLWD Waiver Number: 2194-2012  
Small Owner Occ: 5  
Owner Name: SALEM HOSPITAL  
Owner Address: 81 HIGHLAND AVENUE  
Owner City: SALEM  
Owner State: MA  
On Site Manager Name: SHELLEY BISEGNA  
On Site Manager Phone: 978-741-1200  
Ins Comp: Not reported  
Policy Number: Not reported  
EXP Date: Not reported  
Facility Size: 200000  
Transporter Name: ENVIRONMENTAL ENTERPRISES  
Transporter Address: 35 POND PARK ROAD  
Transporter City: HINGHAM  
Transporter State: Not reported  
Final Site: 39  
Certified Name: JOHN BODIE  
Cert Sign Date: 01/12/2012  
Certified Company: EEI  
Certified Phone: 7819820828  
Entered\_by: Not reported

Map ID  
Direction  
Distance  
Elevation

MAP FINDINGS

Site

Database(s)

EDR ID Number  
EPA ID Number

**NORTH SHORE MEDICAL CENTER; AKA SALEM HOSPITAL; THE NORTH SH (Continued)**

**S104000647**

Notification: Not reported  
DEP Region: Not reported  
Notifiers Name: Not reported  
Start Date: 01/11/2013  
End Date: 01/14/2013  
Date Entered: Not reported  
Entry Date: 12/31/2012  
Quantity Material Removed SF: 600.00  
Quantity Material Removed LF: 100.00  
Project Description: Trns,LINO, SHEET  
AR Tracking ID: 167789  
Super Lic Number: AS060627  
Monitor Lic Number: AA000144  
Lab Lic Number: AA000144  
Year: 2012  
Sticker Number: 100169127  
Form Type: ANF-001  
Fee Status: Fifty  
Facility Phone: 9787411200  
Sub Town: Not reported  
Worksite: AXELROD 5  
Occupied: -1  
Contractor: AC000829  
Contract Type: Off  
Hours: Week days: 4:00-12:00 Week end: 7:00-3:30  
Project Type: Renv  
Abatement Process: Fcontain  
Location: Indoors  
Decon Process: PROVIDE APPROPRIATE DECONTAMINATION FACILITES AND VENTILATION PER THE REGS  
Disposal Methods: WET DOUBLE 6 MIL BAG AND TRANSPORT TO AN APPROVED EPA LAND FILL FOR DISPOS  
Facility Usage: HOSPITAL  
Waiver Given: Not reported  
DEP Waiver Number: Not reported  
DLWD Waiver Number: Not reported  
Small Owner Occ: 5  
Owner Name: SALEM HOSPITAL  
Owner Address: 81 HIGHLAND AVENUE  
Owner City: SALEM  
Owner State: MA  
On Site Manager Name: JOHN PELLITIER  
On Site Manager Phone: 978-741-1200  
Ins Comp: Not reported  
Policy Number: Not reported  
EXP Date: Not reported  
Facility Size: 100000  
Transporter Name: ENVIRONMENTAL EXPERTS  
Transporter Address: 106 LONGWATER DRIVE  
Transporter City: NORWELL  
Transporter State: Not reported  
Final Site: 39  
Certified Name: JOHN BODIE  
Cert Sign Date: 12/31/2012  
Certified Company: EEI  
Certified Phone: 7814216054  
Entered\_by: Not reported

Map ID  
Direction  
Distance  
Elevation

MAP FINDINGS

Site

Database(s)

EDR ID Number  
EPA ID Number

**NORTH SHORE MEDICAL CENTER; AKA SALEM HOSPITAL; THE NORTH SH (Continued)**

**S104000647**

Notification:	Not reported
DEP Region:	Not reported
Notifiers Name:	Not reported
Start Date:	02/24/2014
End Date:	02/27/2014
Date Entered:	Not reported
Entry Date:	02/07/2014
Quantity Material Removed SF:	320.00
Quantity Material Removed LF:	.00
Project Description:	Blr
AR Tracking ID:	185074
Super Lic Number:	AS060627
Monitor Lic Number:	AA000144
Lab Lic Number:	AA000144
Year:	2014
Sticker Number:	100193301
Form Type:	ANF-001
Fee Status:	Fifty
Facility Phone:	9787411200
Sub Town:	Not reported
Worksite:	PHIPPEN
Occupied:	-1
Contractor:	AC000829
Contract Type:	Off
Hours:	Week days: 4:00-12:00 Week end:
Project Type:	Renv
Abatement Process:	Fcontain
Location:	Indoors
Decon Process:	PROVIDE APPROPRIATE DECONTAMINATION FACILITIES AND VENTILATION PER REGS
Disposal Methods:	WET DOUBLE 6 MILL BAG AND TRANSPORT TO AN EPA APPROVED LANDFILL FOR DISP
Facility Usage:	Not reported
Waiver Given:	Not reported
DEP Waiver Number:	Not reported
DLWD Waiver Number:	Not reported
Small Owner Occ:	5
Owner Name:	SALEM HOSPITAL
Owner Address:	81 HIGHLAND AVENUE
Owner City:	SALEM
Owner State:	MA
On Site Manager Name:	SHELLY BISEGNA
On Site Manager Phone:	978-741-1200
Ins Comp:	Not reported
Policy Number:	Not reported
EXP Date:	Not reported
Facility Size:	Not reported
Transporter Name:	ENVIRONMENTAL EXPERTS, INC
Transporter Address:	106 LONGWATER DRIVE, #116
Transporter City:	NORWELL
Transporter State:	Not reported
Final Site:	39
Certified Name:	JOHN BODIE
Cert Sign Date:	02/07/2014
Certified Company:	ENVIRO EXPERTS
Certified Phone:	7814216054
Entered_by:	Not reported

Map ID  
Direction  
Distance  
Elevation

MAP FINDINGS

Site

Database(s)

EDR ID Number  
EPA ID Number

**NORTH SHORE MEDICAL CENTER; AKA SALEM HOSPITAL; THE NORTH SH (Continued)**

**S104000647**

Notification:	Not reported
DEP Region:	Not reported
Notifiers Name:	Not reported
Start Date:	02/22/2010
End Date:	02/26/2010
Date Entered:	Not reported
Entry Date:	02/08/2010
Quantity Material Removed SF:	300.00
Quantity Material Removed LF:	150.00
Project Description:	Trns,FLOOR TILE
AR Tracking ID:	122763
Super Lic Number:	AS060627
Monitor Lic Number:	AA000144
Lab Lic Number:	AA000144
Year:	2010
Sticker Number:	100101260
Form Type:	ANF-001
Fee Status:	Fifty
Facility Phone:	9783542590
Sub Town:	Not reported
Worksite:	DAVENPORT 3
Occupied:	-1
Contractor:	AC000284
Contract Type:	Off
Hours:	Week days: 5:00-1:00 Week end:
Project Type:	Renv
Abatement Process:	Glv,Fcontain
Location:	Indoors
Decon Process:	PROVIDE APPROPRIATE DECONTAMINATION FACILITIES AND VENTILATION PER REGULAT
Disposal Methods:	WET, DOUBLE 6 MIL BAG AND TRANSPORT TO AN APPROVED EPA LANDFILL
Facility Usage:	HOSPITAL
Waiver Given:	Not reported
DEP Waiver Number:	Not reported
DLWD Waiver Number:	Not reported
Small Owner Occ:	5
Owner Name:	SALEM HOSPITAL
Owner Address:	81 HIGHLAND AVENUE
Owner City:	SALEM
Owner State:	MA
On Site Manager Name:	SHELLY BISEGAN
On Site Manager Phone:	978-354-2590
Ins Comp:	Not reported
Policy Number:	Not reported
EXP Date:	Not reported
Facility Size:	150000
Transporter Name:	ENVIRONMENTAL ENETRPRISES
Transporter Address:	35 POND PARK ROAD
Transporter City:	HINGHAM
Transporter State:	Not reported
Final Site:	47
Certified Name:	JOHN BODIE
Cert Sign Date:	02/08/2010
Certified Company:	EEI
Certified Phone:	7189820828
Entered_by:	Not reported



Map ID  
Direction  
Distance  
Elevation

MAP FINDINGS

Site

Database(s)

EDR ID Number  
EPA ID Number

**NORTH SHORE MEDICAL CENTER; AKA SALEM HOSPITAL; THE NORTH SH (Continued)**

**S104000647**

Notification:	Not reported
DEP Region:	Not reported
Notifiers Name:	Not reported
Start Date:	02/15/2010
End Date:	02/16/2010
Date Entered:	Not reported
Entry Date:	01/29/2010
Quantity Material Removed SF:	80.00
Quantity Material Removed LF:	40.00
Project Description:	Trns,FLOOR TILE
AR Tracking ID:	122489
Super Lic Number:	AS060627
Monitor Lic Number:	AA000144
Lab Lic Number:	AA000144
Year:	2010
Sticker Number:	100100905
Form Type:	ANF-001
Fee Status:	Fifty
Facility Phone:	9787411215
Sub Town:	Not reported
Worksite:	DAVEN-6, PHIPPEN-3
Occupied:	-1
Contractor:	AC000284
Contract Type:	Off
Hours:	Week days: 8PM-4AM Week end:
Project Type:	Renv
Abatement Process:	Glv,Fcontain
Location:	Indoors
Decon Process:	PROVIDE APPROPRIATE DECONTAMINATION FACILITIES AND VENTILATION PER REGUL
Disposal Methods:	WEY, DOUBLE 6 MIL BAG AND TRANSPORT TO AN APPROVED EPA LANDFILL
Facility Usage:	HOSPITAL
Waiver Given:	Not reported
DEP Waiver Number:	Not reported
DLWD Waiver Number:	Not reported
Small Owner Occ:	5
Owner Name:	SALEM HOSPITAL
Owner Address:	81 HIGHLAND AVENUE
Owner City:	SALEM
Owner State:	MA
On Site Manager Name:	SHELLY BISEGNA
On Site Manager Phone:	978-741-1215
Ins Comp:	Not reported
Policy Number:	Not reported
EXP Date:	Not reported
Facility Size:	200000
Transporter Name:	ENVIRONMENTAL ENTERPRISES
Transporter Address:	35 POND PARK ROAD
Transporter City:	HINGHAM
Transporter State:	Not reported
Final Site:	47
Certified Name:	JOHN BODIE
Cert Sign Date:	01/29/2010
Certified Company:	EEI
Certified Phone:	7819820828
Entered_by:	Not reported

Map ID  
Direction  
Distance  
Elevation

MAP FINDINGS

Site

Database(s)

EDR ID Number  
EPA ID Number

**NORTH SHORE MEDICAL CENTER; AKA SALEM HOSPITAL; THE NORTH SH (Continued)**

**S104000647**

Notification:	Not reported
DEP Region:	Not reported
Notifiers Name:	Not reported
Start Date:	12/28/2009
End Date:	12/28/2009
Date Entered:	Not reported
Entry Date:	12/11/2009
Quantity Material Removed SF:	.00
Quantity Material Removed LF:	30.00
Project Description:	Other:
AR Tracking ID:	120978
Super Lic Number:	AS060627
Monitor Lic Number:	AA000144
Lab Lic Number:	AA000144
Year:	2009
Sticker Number:	100098983
Form Type:	ANF-001
Fee Status:	Fifty
Facility Phone:	9787411215
Sub Town:	Not reported
Worksite:	AXELROD 5
Occupied:	-1
Contractor:	AC000284
Contract Type:	Off
Hours:	Week days: 4:00-12:00 Week end:
Project Type:	Renv
Abatement Process:	Glv,Fcontain
Location:	Indoors
Decon Process:	PROVIDE APPROPRIATE DECONTAMINATION FACILITIES AND VENTILATION PER REGULAT
Disposal Methods:	WET, DOUBLE 6 MIL BAG AND TRANSPORT TO AN EPA APPROVED LANDFILL
Facility Usage:	HOSPITAL
Waiver Given:	Not reported
DEP Waiver Number:	Not reported
DLWD Waiver Number:	Not reported
Small Owner Occ:	5
Owner Name:	SALEM HOSPITAL
Owner Address:	81 HIGHLAND AVENUE
Owner City:	SALEM
Owner State:	MA
On Site Manager Name:	RICH KANTOR
On Site Manager Phone:	978-741-1215
Ins Comp:	Not reported
Policy Number:	Not reported
EXP Date:	Not reported
Facility Size:	100000
Transporter Name:	ENVIRONMENTAL ENTERPRISES
Transporter Address:	35 POND PARK ROAD
Transporter City:	HINGHAM
Transporter State:	Not reported
Final Site:	47
Certified Name:	JOHN BODIE
Cert Sign Date:	12/11/2009
Certified Company:	EEI
Certified Phone:	7819820828
Entered_by:	Not reported

Map ID  
Direction  
Distance  
Elevation

MAP FINDINGS

Site

Database(s)

EDR ID Number  
EPA ID Number

**NORTH SHORE MEDICAL CENTER; AKA SALEM HOSPITAL; THE NORTH SH (Continued)**

**S104000647**

Notification: Not reported  
DEP Region: Not reported  
Notifiers Name: Not reported  
Start Date: 01/04/2010  
End Date: 01/04/2010  
Date Entered: Not reported  
Entry Date: 12/21/2009  
Quantity Material Removed SF: .00  
Quantity Material Removed LF: 10.00  
Project Description: Other:  
AR Tracking ID: 121256  
Super Lic Number: AS060627  
Monitor Lic Number: AA000144  
Lab Lic Number: AA000144  
Year: 2009  
Sticker Number: 100099357  
Form Type: ANF-001  
Fee Status: Fifty  
Facility Phone: 9787411215  
Sub Town: Not reported  
Worksite: DAVENPORT 3  
Occupied: -1  
Contractor: AC000284  
Contract Type: Off  
Hours: Week days: 4:00-12:00 Week end:  
Project Type: Renv  
Abatement Process: Glv,Fcontain  
Location: Indoors  
Decon Process: PROVIDE APPROPRIATE DECONTAMINATION FACILITIES AND VENTILATION PER  
REGU  
Disposal Methods: WET, DOUBLE 6 MIL BAG AND TRANSPORT TO AN EPA APPROVED LANDFILL  
Facility Usage: HOSPITAL  
Waiver Given: Not reported  
DEP Waiver Number: Not reported  
DLWD Waiver Number: Not reported  
Small Owner Occ: 5  
Owner Name: SALEM HOSPITAL  
Owner Address: 81 HIGHLAND AVENUE  
Owner City: SALEM  
Owner State: MA  
On Site Manager Name: JOHN PELITIER  
On Site Manager Phone: 978-741-1215  
Ins Comp: Not reported  
Policy Number: Not reported  
EXP Date: Not reported  
Facility Size: 120000  
Transporter Name: ENVIRONMENTAL ENTERPRISES  
Transporter Address: 35 POND PARK ROAD  
Transporter City: HINGHAM  
Transporter State: Not reported  
Final Site: 47  
Certified Name: JOHN BODIE  
Cert Sign Date: 12/21/2009  
Certified Company: EEI  
Certified Phone: 7819820828  
Entered\_by: Not reported

Map ID  
Direction  
Distance  
Elevation

MAP FINDINGS

Site

Database(s)

EDR ID Number  
EPA ID Number

**NORTH SHORE MEDICAL CENTER; AKA SALEM HOSPITAL; THE NORTH SH (Continued)**

**S104000647**

Notification:	Not reported
DEP Region:	Not reported
Notifiers Name:	Not reported
Start Date:	01/02/2010
End Date:	01/02/2010
Date Entered:	Not reported
Entry Date:	12/21/2009
Quantity Material Removed SF:	500.00
Quantity Material Removed LF:	.00
Project Description:	Trns
AR Tracking ID:	121258
Super Lic Number:	AS060627
Monitor Lic Number:	AA000144
Lab Lic Number:	AA000144
Year:	2009
Sticker Number:	100099361
Form Type:	ANF-001
Fee Status:	Fifty
Facility Phone:	9787411215
Sub Town:	Not reported
Worksite:	DAVENPORT 6
Occupied:	-1
Contractor:	AC000284
Contract Type:	Off
Hours:	Week days: 7:00-3:30 Week end:
Project Type:	Renv
Abatement Process:	Fcontain
Location:	Indoors
Decon Process:	PROVIDE APPROPRIATE DECONTAMINATION FACILITES AND VENTILATION PER REGULA
Disposal Methods:	WET, 6 MIL DOUBLE BAG AND TRANSPORT TO AN EPA APPROVED LANDFILL
Facility Usage:	HOSPITAL
Waiver Given:	Not reported
DEP Waiver Number:	Not reported
DLWD Waiver Number:	Not reported
Small Owner Occ:	5
Owner Name:	SALEM HOSPITAL
Owner Address:	81 HIGHLAND AVENUE
Owner City:	SALEM
Owner State:	MA
On Site Manager Name:	MIKE BUBBA
On Site Manager Phone:	978-741-1215
Ins Comp:	Not reported
Policy Number:	Not reported
EXP Date:	Not reported
Facility Size:	120000
Transporter Name:	ENVIRONMENTAL ENTERPRISES
Transporter Address:	35 POND PARK ROAD
Transporter City:	HINGHAM
Transporter State:	Not reported
Final Site:	47
Certified Name:	JOHN BODIE
Cert Sign Date:	12/21/2009
Certified Company:	EEI
Certified Phone:	7819820828
Entered_by:	Not reported

Map ID  
Direction  
Distance  
Elevation

MAP FINDINGS

Site

Database(s)

EDR ID Number  
EPA ID Number

**NORTH SHORE MEDICAL CENTER; AKA SALEM HOSPITAL; THE NORTH SH (Continued)**

**S104000647**

Notification: Not reported  
DEP Region: Not reported  
Notifiers Name: Not reported  
Start Date: 07/15/2010  
End Date: 07/16/2010  
Date Entered: Not reported  
Entry Date: 07/06/2010  
Quantity Material Removed SF: .00  
Quantity Material Removed LF: 150.00  
Project Description: Other:  
AR Tracking ID: 128693  
Super Lic Number: AS060627  
Monitor Lic Number: AA000144  
Lab Lic Number: AA000144  
Year: 2010  
Sticker Number: 100108955  
Form Type: ANF-001  
Fee Status: Fifty  
Facility Phone: 9787411215  
Sub Town: Not reported  
Worksite: DAVENPORT 5 & 6  
Occupied: -1  
Contractor: AC000284  
Contract Type: Off  
Hours: Week days: 4:00-12:00 Week end:  
Project Type: Renv  
Abatement Process: Glv,Fcontain  
Location: Indoors  
Decon Process: PROVIDE APPROPRIATE DECONTAMINATION FACILITIES AND VENTILATION PER  
REGULA  
Disposal Methods: WET, DOUBLE 6 MIL BAG AND TRANSPORT TO AN APPROVED EPA LANDFILL FOR  
DISPOS  
Facility Usage: HOSPITAL  
Waiver Given: Not reported  
DEP Waiver Number: Not reported  
DLWD Waiver Number: Not reported  
Small Owner Occ: 5  
Owner Name: SALEM HOSPITAL  
Owner Address: 81 HIGHLAND AVENEU  
Owner City: SALEM  
Owner State: MA  
On Site Manager Name: MIKE BUBA  
On Site Manager Phone: 9787411215  
Ins Comp: Not reported  
Policy Number: Not reported  
EXP Date: Not reported  
Facility Size: Not reported  
Transporter Name: ENVIORNMENTAL ENTERPRISES  
Transporter Address: 35 POND PARK ROAD  
Transporter City: HINGHAM  
Transporter State: Not reported  
Final Site: 47  
Certified Name: JOHN BODIE  
Cert Sign Date: 07/06/2010  
Certified Company: EEI  
Certified Phone: 7819820828  
Entered\_by: Not reported

Map ID  
Direction  
Distance  
Elevation

MAP FINDINGS

Site

Database(s)

EDR ID Number  
EPA ID Number

**NORTH SHORE MEDICAL CENTER; AKA SALEM HOSPITAL; THE NORTH SH (Continued)**

**S104000647**

Notification: 100202241R1  
DEP Region: NE  
Notifiers Name: ENVIRONMENTAL EXPERTS INC  
Start Date: 07/30/2014  
End Date: 08/08/2014  
Date Entered: 15/07/2014  
Entry Date: 07/15/2014  
Quantity Material Removed SF: 1200  
Quantity Material Removed LF: 200  
Project Description: Spr,Trns  
AR Tracking ID: Not reported  
Super Lic Number: Not reported  
Monitor Lic Number: Not reported  
Lab Lic Number: Not reported  
Year: Not reported  
Sticker Number: Not reported  
Form Type: Not reported  
Fee Status: Not reported  
Facility Phone: Not reported  
Sub Town: Not reported  
Worksite: Not reported  
Occupied: Not reported  
Contractor: Not reported  
Contract Type: Not reported  
Hours: Not reported  
Project Type: Not reported  
Abatement Process: Not reported  
Location: Not reported  
Decon Process: Not reported  
Disposal Methods: Not reported  
Facility Usage: Not reported  
Waiver Given: Not reported  
DEP Waiver Number: Not reported  
DLWD Waiver Number: Not reported  
Small Owner Occ: Not reported  
Owner Name: Not reported  
Owner Address: Not reported  
Owner City: Not reported  
Owner State: Not reported  
On Site Manager Name: Not reported  
On Site Manager Phone: Not reported  
Ins Comp: Not reported  
Policy Number: Not reported  
EXP Date: Not reported  
Facility Size: Not reported  
Transporter Name: Not reported  
Transporter Address: Not reported  
Transporter City: Not reported  
Transporter State: Not reported  
Final Site: Not reported  
Certified Name: Not reported  
Cert Sign Date: Not reported  
Certified Company: Not reported  
Certified Phone: Not reported  
Entered\_by: Not reported  
  
Notification: Not reported

Map ID  
Direction  
Distance  
Elevation

MAP FINDINGS

Site

Database(s)

EDR ID Number  
EPA ID Number

**NORTH SHORE MEDICAL CENTER; AKA SALEM HOSPITAL; THE NORTH SH (Continued)**

**S104000647**

DEP Region:	Not reported
Notifiers Name:	Not reported
Start Date:	07/04/2016
End Date:	09/02/2016
Date Entered:	Not reported
Entry Date:	06/20/2016
Quantity Material Removed SF:	83400.00
Quantity Material Removed LF:	150.00
Project Description:	CLOTHS OTHER LINOLEUMSINK MASTIC
AR Tracking ID:	241567
Super Lic Number:	AS060627
Monitor Lic Number:	AA000144
Lab Lic Number:	AA000144
Year:	2016
Sticker Number:	100245608
Form Type:	ANF-001
Fee Status:	HUNDRED
Facility Phone:	9787411200
Sub Town:	Not reported
Worksite:	SPAULDING BLDG, FLOORS 1-5
Occupied:	-1
Contractor:	AC000829
Contract Type:	WRITTEN
Hours:	7:00-3:30
Project Type:	Renv
Abatement Process:	Fcontain
Location:	INDOORS
Decon Process:	PROVIDE APPROPRIATE DECONTAMINATION FACILITIES AND VENTILATION PER REGULATION
Disposal Methods:	WET DOUBLE 6 MIL BAG AND TRANSPORT TO AN EPA APPROVED LANDFILL FOR DISPOSAL
Facility Usage:	HOSPITAL / OFFICES
Waiver Given:	Not reported
DEP Waiver Number:	Not reported
DLWD Waiver Number:	Not reported
Small Owner Occ:	0
Owner Name:	PARTNERS HEALTH CARE / SALEM HOSPITAL
Owner Address:	81 HIGHLAND AVENUE
Owner City:	SALEM
Owner State:	MA
On Site Manager Name:	SHELLY BISEGNA
On Site Manager Phone:	9787411200
Ins Comp:	AIM MUTUAL INSURANCE COMPANY
Policy Number:	AWC-400-7028501-2015A
EXP Date:	11/22/2016
Facility Size:	100000
Transporter Name:	RED TECHNOLOGY
Transporter Address:	10 NORTHWOOD DRIVE
Transporter City:	BLOOMFIELD
Transporter State:	CT
Final Site:	Not reported
Certified Name:	JOHN BODIE
Cert Sign Date:	06/20/2016
Certified Company:	ENVIRONMENTAL EXPERTS, INC
Certified Phone:	7814216054
Entered_by:	CASSIDY

Map ID  
Direction  
Distance  
Elevation

MAP FINDINGS

Site

Database(s)

EDR ID Number  
EPA ID Number

**NORTH SHORE MEDICAL CENTER; AKA SALEM HOSPITAL; THE NORTH SH (Continued)**

**S104000647**

Notification: Not reported  
DEP Region: Not reported  
Notifiers Name: Not reported  
Start Date: 12/01/2010  
End Date: 12/03/2101  
Date Entered: Not reported  
Entry Date: 11/16/2010  
Quantity Material Removed SF: 800.00  
Quantity Material Removed LF: 100.00  
Project Description: Trns,LINOLEUM  
AR Tracking ID: 134587  
Super Lic Number: AS060627  
Monitor Lic Number: AA000144  
Lab Lic Number: AA000144  
Year: 2010  
Sticker Number: 100116771  
Form Type: ANF-001  
Fee Status: Fifty  
Facility Phone: 9787411200  
Sub Town: Not reported  
Worksite: DAVENPORT 4  
Occupied: -1  
Contractor: AC000284  
Contract Type: Off  
Hours: Week days: 4:00-12:00 Week end:  
Project Type: Renv  
Abatement Process: Fcontain  
Location: Indoors  
Decon Process: PROVIDE APPROPRIATE DECONTAMINATION FACILTITES AND VENTILATION PER  
REGULA  
Disposal Methods: WET, DOUBLE 6 MIL BAG AND TRANSPORT TO AN APPROVED EPA LANDFILL FOR  
DISPOS  
Facility Usage: HOSPITAL  
Waiver Given: Not reported  
DEP Waiver Number: Not reported  
DLWD Waiver Number: Not reported  
Small Owner Occ: 5  
Owner Name: SALEM HOSPITAL  
Owner Address: 81 HIGHLAND AVENUE  
Owner City: SALEM  
Owner State: MA  
On Site Manager Name: MIKE BUBA  
On Site Manager Phone: 9787411200  
Ins Comp: Not reported  
Policy Number: Not reported  
EXP Date: Not reported  
Facility Size: Not reported  
Transporter Name: ENVIRONMENTAL ENTERPRISES  
Transporter Address: 35 POND PARK ROAD  
Transporter City: HIGNHAM  
Transporter State: Not reported  
Final Site: 39  
Certified Name: JOHN BODIE  
Cert Sign Date: 11/16/2010  
Certified Company: EEI  
Certified Phone: 7819820828  
Entered\_by: Not reported



Map ID  
Direction  
Distance  
Elevation

MAP FINDINGS

Site

Database(s)

EDR ID Number  
EPA ID Number

**NORTH SHORE MEDICAL CENTER; AKA SALEM HOSPITAL; THE NORTH SH (Continued)**

**S104000647**

Notification: Not reported  
DEP Region: Not reported  
Notifiers Name: Not reported  
Start Date: 03/18/2013  
End Date: 04/12/2013  
Date Entered: Not reported  
Entry Date: 02/20/2013  
Quantity Material Removed SF: 2000.00  
Quantity Material Removed LF: 900.00  
Project Description: Trns,TRAN PIPE, FT  
AR Tracking ID: 169625  
Super Lic Number: AS060627  
Monitor Lic Number: AA000144  
Lab Lic Number: AA000144  
Year: 2013  
Sticker Number: 100172594  
Form Type: ANF-001  
Fee Status: Fifty  
Facility Phone: 9787411200  
Sub Town: Not reported  
Worksite: MAIN BUILDINGS  
Occupied: -1  
Contractor: AC000829  
Contract Type: Off  
Hours: Week days: 4:00-12:00 Week end:  
Project Type: Renv  
Abatement Process: Glv,Fcontain  
Location: Indoors  
Decon Process: PROVIDE APPROPRIATE DECONTAMINATION FACILITES AND VENTILATION PER THE REG  
Disposal Methods: WET DOUBLE 6 MIL BAG AND TRANSPORT TO AN APPROVED EPA LANDFILL FOR DISPOS  
Facility Usage: HOSPITAL  
Waiver Given: Not reported  
DEP Waiver Number: Not reported  
DLWD Waiver Number: Not reported  
Small Owner Occ: 5  
Owner Name: SALEM HOSPITAL  
Owner Address: 81 HIGHLAND AVENUE  
Owner City: SALEM  
Owner State: MA  
On Site Manager Name: RICH KANTOR  
On Site Manager Phone: 978-741-1200  
Ins Comp: Not reported  
Policy Number: Not reported  
EXP Date: Not reported  
Facility Size: 150000  
Transporter Name: ENVIRONMENTAL EXPERTS  
Transporter Address: 106 LONGWATER DRIVE  
Transporter City: NORWELL  
Transporter State: Not reported  
Final Site: 39  
Certified Name: JOHN BODIE  
Cert Sign Date: 02/20/2013  
Certified Company: EEI  
Certified Phone: 7814216054  
Entered\_by: Not reported

Map ID  
Direction  
Distance  
Elevation

MAP FINDINGS

Site

Database(s)

EDR ID Number  
EPA ID Number

**NORTH SHORE MEDICAL CENTER; AKA SALEM HOSPITAL; THE NORTH SH (Continued)**

**S104000647**

Notification:	Not reported
DEP Region:	Not reported
Notifiers Name:	Not reported
Start Date:	09/25/2014
End Date:	09/30/2014
Date Entered:	Not reported
Entry Date:	09/11/2014
Quantity Material Removed SF:	1500.00
Quantity Material Removed LF:	120.00
Project Description:	Spr,Trns
AR Tracking ID:	197765
Super Lic Number:	AS060627
Monitor Lic Number:	AA000144
Lab Lic Number:	AA000144
Year:	2014
Sticker Number:	100207288
Form Type:	ANF-001
Fee Status:	HUNDRED
Facility Phone:	9787411200
Sub Town:	Not reported
Worksite:	MACOMBER, 6 FLOOR
Occupied:	-1
Contractor:	AC000829
Contract Type:	WRITTEN
Hours:	4:00-12:00
Project Type:	Renv
Abatement Process:	Fcontain
Location:	INDOORS
Decon Process:	PROVIDE APPROPRIATE DECONTAMINATION FACILITIES AND VENTILATION PER REGULATION
Disposal Methods:	WET DOUBLE 6 MIL BAG AND TRANSPORT TO AN EPA APPROVED LANDFILL FOR DISPOSAL
Facility Usage:	HOSPITAL
Waiver Given:	Not reported
DEP Waiver Number:	Not reported
DLWD Waiver Number:	Not reported
Small Owner Occ:	0
Owner Name:	SALEM HOSPITAL
Owner Address:	81 HIGHLAND AVENUE
Owner City:	SALEM
Owner State:	MA
On Site Manager Name:	JOHN PELITIER
On Site Manager Phone:	8783542592
Ins Comp:	AIM MUTUAL INSURANCE COMPANY
Policy Number:	AWC-400-7028501-2013A
EXP Date:	11/22/2014
Facility Size:	100,000
Transporter Name:	ENVIRONMENTAL EXPERTS, INC
Transporter Address:	106 LONGWATER DRIVE, #116
Transporter City:	NORWELL
Transporter State:	MA
Final Site:	Not reported
Certified Name:	JOHN BODIE
Cert Sign Date:	09/11/2014
Certified Company:	ENVIRONMENTAL EXPERTS, INC
Certified Phone:	7814216054
Entered_by:	CASSIDY

Map ID  
Direction  
Distance  
Elevation

MAP FINDINGS

Site

Database(s)

EDR ID Number  
EPA ID Number

**NORTH SHORE MEDICAL CENTER; AKA SALEM HOSPITAL; THE NORTH SH (Continued)**

**S104000647**

Notification: Not reported  
DEP Region: Not reported  
Notifiers Name: Not reported  
Start Date: 09/19/2011  
End Date: 09/19/2011  
Date Entered: Not reported  
Entry Date: 09/02/2011  
Quantity Material Removed SF: .00  
Quantity Material Removed LF: 16.00  
Project Description: Other:  
AR Tracking ID: 147320  
Super Lic Number: AS060627  
Monitor Lic Number: AA000144  
Lab Lic Number: AA000144  
Year: 2011  
Sticker Number: 100133570  
Form Type: ANF-001  
Fee Status: Fifty  
Facility Phone: 9787411200  
Sub Town: Not reported  
Worksite: MEDICAL MACOMBER  
Occupied: -1  
Contractor: AC000284  
Contract Type: Off  
Hours: Week days: 7:00-3:30 Week end:  
Project Type: Renv  
Abatement Process: Glv,Fcontain  
Location: Indoors  
Decon Process: PROVIDE APPROPRIATE DECONTAMINATION FACILITES AND VENTILATION PER THE REG  
Disposal Methods: WET DOUBLE 6 MIL BAG AND TRANSPORT TO AN APPROVED EPA LANDFILL FOR DISPOS  
Facility Usage: HOSPITAL  
Waiver Given: Not reported  
DEP Waiver Number: Not reported  
DLWD Waiver Number: Not reported  
Small Owner Occ: 5  
Owner Name: SALEM HOSPITAL  
Owner Address: 81 HIGHLAND AVENUE  
Owner City: SALEM  
Owner State: MA  
On Site Manager Name: SHELLY BISEGNA  
On Site Manager Phone: 9787411200  
Ins Comp: Not reported  
Policy Number: Not reported  
EXP Date: Not reported  
Facility Size: 150000  
Transporter Name: ENVIRONMENTAL ENTERPRISES  
Transporter Address: 35 POND PARK ROAD  
Transporter City: HINGHAM  
Transporter State: Not reported  
Final Site: 39  
Certified Name: JOHN BODIE  
Cert Sign Date: 09/02/2011  
Certified Company: EEI  
Certified Phone: 7819820828  
Entered\_by: Not reported

Map ID  
Direction  
Distance  
Elevation

MAP FINDINGS

Site

Database(s)

EDR ID Number  
EPA ID Number

**NORTH SHORE MEDICAL CENTER; AKA SALEM HOSPITAL; THE NORTH SH (Continued)**

**S104000647**

Notification:	Not reported
DEP Region:	Not reported
Notifiers Name:	Not reported
Start Date:	09/22/2011
End Date:	09/23/2011
Date Entered:	Not reported
Entry Date:	09/07/2011
Quantity Material Removed SF:	900.00
Quantity Material Removed LF:	.00
Project Description:	Trns
AR Tracking ID:	147477
Super Lic Number:	AS060627
Monitor Lic Number:	AA000144
Lab Lic Number:	AA000144
Year:	2011
Sticker Number:	100133782
Form Type:	ANF-001
Fee Status:	Fifty
Facility Phone:	9787411200
Sub Town:	Not reported
Worksite:	HIGHLAND HALL
Occupied:	-1
Contractor:	AC000284
Contract Type:	Off
Hours:	Week days: 7:00-3:30 Week end:
Project Type:	Renv
Abatement Process:	Fcontain
Location:	Indoors
Decon Process:	PROVIDE APPROPRIATE DECONTAMINATION FACILITIES AND VENTILATION PER THE REG
Disposal Methods:	WET DOUBLE 6 MIL BAG AND TRANSPORT TO AN APPROVED EPA LANDFILL FOR DISPOSL
Facility Usage:	AUDITORIUM
Waiver Given:	Not reported
DEP Waiver Number:	Not reported
DLWD Waiver Number:	Not reported
Small Owner Occ:	5
Owner Name:	SALEM HOSPITAL
Owner Address:	81 HIGHLAND AVENUE
Owner City:	SALEM
Owner State:	MA
On Site Manager Name:	DAN BEASLEY
On Site Manager Phone:	9787411200
Ins Comp:	Not reported
Policy Number:	Not reported
EXP Date:	Not reported
Facility Size:	50000
Transporter Name:	ENVIRONMENTAL ENTERPRISE
Transporter Address:	35 POND PARK ROAD
Transporter City:	HINGHAM
Transporter State:	Not reported
Final Site:	39
Certified Name:	JOHN BODIE
Cert Sign Date:	09/07/2011
Certified Company:	EEI
Certified Phone:	7819820828
Entered_by:	Not reported

Map ID  
Direction  
Distance  
Elevation

MAP FINDINGS

Site

Database(s)

EDR ID Number  
EPA ID Number

**NORTH SHORE MEDICAL CENTER; AKA SALEM HOSPITAL; THE NORTH SH (Continued)**

**S104000647**

Notification:	Not reported
DEP Region:	Not reported
Notifiers Name:	Not reported
Start Date:	12/05/2007
End Date:	12/14/2007
Date Entered:	Not reported
Entry Date:	11/19/2007
Quantity Material Removed SF:	4700.00
Quantity Material Removed LF:	350.00
Project Description:	Thermal solid core, vat, MASTIC, LINOLEUM
AR Tracking ID:	91618
Super Lic Number:	AS060627
Monitor Lic Number:	AA000144
Lab Lic Number:	AA000144
Year:	Not reported
Sticker Number:	305293
Form Type:	ANF-001
Fee Status:	f
Facility Phone:	(978) 741-1215
Sub Town:	Not reported
Worksite:	PHIPPEN 4
Occupied:	-1
Contractor:	AC000284
Contract Type:	Not reported
Hours:	7--30
Project Type:	Renovation
Abatement Process:	Full Containment
Location:	Indoors
Decon Process:	AS REQUIRED
Disposal Methods:	WET 2 PLY POLY BAG
Facility Usage:	Not reported
Waiver Given:	Not reported
DEP Waiver Number:	Not reported
DLWD Waiver Number:	Not reported
Small Owner Occ:	Not reported
Owner Name:	SALEM HOSPITAL
Owner Address:	81 HIGHLAND AVE
Owner City:	SALEM
Owner State:	MA
On Site Manager Name:	Not reported
On Site Manager Phone:	Not reported
Ins Comp:	Not reported
Policy Number:	Not reported
EXP Date:	Not reported
Facility Size:	Not reported
Transporter Name:	SERVICE TRANSPORT GROUP
Transporter Address:	58 PYLES LN
Transporter City:	NEW CASTLE
Transporter State:	DE
Final Site:	47
Certified Name:	JOHN BODIE
Cert Sign Date:	11/14/2007
Certified Company:	Not reported
Certified Phone:	Not reported
Entered_by:	SBa
Notification:	Not reported

Map ID  
Direction  
Distance  
Elevation

MAP FINDINGS

Site

Database(s)

EDR ID Number  
EPA ID Number

**NORTH SHORE MEDICAL CENTER; AKA SALEM HOSPITAL; THE NORTH SH (Continued)**

**S104000647**

DEP Region:	Not reported
Notifiers Name:	Not reported
Start Date:	03/31/2003
End Date:	03/31/2003
Date Entered:	Not reported
Entry Date:	03/18/2003
Quantity Material Removed SF:	200.00
Quantity Material Removed LF:	Not reported
Project Description:	linoleum
AR Tracking ID:	23199
Super Lic Number:	AS060627
Monitor Lic Number:	AA000144
Lab Lic Number:	AA000144
Year:	Not reported
Sticker Number:	200214
Form Type:	ANF-001
Fee Status:	60
Facility Phone:	(978) 354-2592
Sub Town:	Not reported
Worksite:	davenport 4 radiology
Occupied:	-1
Contractor:	AC000284
Contract Type:	Not reported
Hours:	m-f 6p-2a
Project Type:	Renovation
Abatement Process:	Full Containment
Location:	Indoors
Decon Process:	adequate
Disposal Methods:	Wet 2 Ply Poly Bag
Facility Usage:	hospital
Waiver Given:	Not reported
DEP Waiver Number:	Not reported
DLWD Waiver Number:	Not reported
Small Owner Occ:	Not reported
Owner Name:	salem hospital
Owner Address:	81 highland avenue
Owner City:	SALEM
Owner State:	MA
On Site Manager Name:	Not reported
On Site Manager Phone:	Not reported
Ins Comp:	Not reported
Policy Number:	Not reported
EXP Date:	Not reported
Facility Size:	100000 sf 10 fl
Transporter Name:	ENVIRONMENTAL ENTERPRISES
Transporter Address:	104 LONGWATER DRIVE UNIT 1
Transporter City:	NORWELL
Transporter State:	MA
Final Site:	41
Certified Name:	john bodie
Cert Sign Date:	03/14/2003
Certified Company:	Not reported
Certified Phone:	(781) 982-0828
Entered_by:	Not reported
Notification:	Not reported
DEP Region:	Not reported

Map ID  
Direction  
Distance  
Elevation

MAP FINDINGS

Site

Database(s)

EDR ID Number  
EPA ID Number

**NORTH SHORE MEDICAL CENTER; AKA SALEM HOSPITAL; THE NORTH SH (Continued)**

**S104000647**

Notifiers Name: Not reported  
Start Date: 05/21/2014  
End Date: 06/06/2014  
Date Entered: Not reported  
Entry Date: 05/05/2014  
Quantity Material Removed SF: 1050.00  
Quantity Material Removed LF: 1030.00  
Project Description: Blr,Ctr,Spr,Trwl,Trns,TAR,FIREBX  
AR Tracking ID: 188814  
Super Lic Number: AS060627  
Monitor Lic Number: AA000144  
Lab Lic Number: AA000144  
Year: 2014  
Sticker Number: 100198304  
Form Type: ANF-001  
Fee Status: Fifty  
Facility Phone: 9787411200  
Sub Town: Not reported  
Worksite: POWER PLANT  
Occupied: 0  
Contractor: AC000829  
Contract Type: Off  
Hours: Week days: 7:00-3:30 Week end:  
Project Type: Dem  
Abatement Process: Glv,Fcontain  
Location: Indoors  
Decon Process: PROVIDE APPROPRIATE DECONTAMINATION FACILITIES AND VENTILATION PER REGS  
Disposal Methods: WET DOUBLE 6 MIL BAG AND TRANSPORT TO AN EPA APPROVED LANDFILL FOR DISP  
Facility Usage: Not reported  
Waiver Given: Not reported  
DEP Waiver Number: Not reported  
DLWD Waiver Number: Not reported  
Small Owner Occ: 5  
Owner Name: SALEM HOSPITAL  
Owner Address: 81 HIGHLAND AVENUE  
Owner City: SALEM  
Owner State: MA  
On Site Manager Name: RICHARD KANTER  
On Site Manager Phone: 978-354-2596  
Ins Comp: Not reported  
Policy Number: Not reported  
EXP Date: Not reported  
Facility Size: Not reported  
Transporter Name: ENVIRONMENTAL EXPERTS, INC  
Transporter Address: 106 LONGWATER DRIVE, #116  
Transporter City: NORWELL  
Transporter State: Not reported  
Final Site: 39  
Certified Name: JOHN BODIE  
Cert Sign Date: 05/05/2014  
Certified Company: ENVIRO EXPERTS  
Certified Phone: 7814216054  
Entered\_by: Not reported  
Notification: Not reported

Map ID  
Direction  
Distance  
Elevation

MAP FINDINGS

Site

Database(s)

EDR ID Number  
EPA ID Number

**NORTH SHORE MEDICAL CENTER; AKA SALEM HOSPITAL; THE NORTH SH (Continued)**

**S104000647**

DEP Region:	Not reported
Notifiers Name:	Not reported
Start Date:	09/09/2002
End Date:	09/10/2002
Date Entered:	Not reported
Entry Date:	08/21/2002
Quantity Material Removed SF:	1700.00
Quantity Material Removed LF:	150.00
Project Description:	Vat & Linoleum
AR Tracking ID:	15774
Super Lic Number:	AS060627
Monitor Lic Number:	AA000144
Lab Lic Number:	AA000144
Year:	2002
Sticker Number:	557972
Form Type:	ANF-001
Fee Status:	50
Facility Phone:	(978) 354-2592
Sub Town:	Not reported
Worksite:	Macomber-4
Occupied:	-1
Contractor:	AC000284
Contract Type:	Not reported
Hours:	4pm-12am
Project Type:	Renovation
Abatement Process:	Glove Bag
Location:	Indoors
Decon Process:	Provide appropriate decontamination facilities & ventilation system per regulation.
Disposal Methods:	Wet 2 Ply Poly Bag
Facility Usage:	Hospital
Waiver Given:	0
DEP Waiver Number:	N/A
DLWD Waiver Number:	N/A
Small Owner Occ:	0
Owner Name:	Salem Hospital
Owner Address:	81 Highland Avenue
Owner City:	SALEM
Owner State:	MA
On Site Manager Name:	Not reported
On Site Manager Phone:	Not reported
Ins Comp:	N/A
Policy Number:	N/A
EXP Date:	N/A
Facility Size:	100,000
Transporter Name:	ENVIRONMENTAL ENTERPRISES
Transporter Address:	104 LONGWATER DRIVE UNIT 1
Transporter City:	NORWELL
Transporter State:	MA
Final Site:	41
Certified Name:	John Bodie
Cert Sign Date:	08/20/2002
Certified Company:	Not reported
Certified Phone:	(781) 982-0828
Entered_by:	Not reported
Notification:	Not reported



Map ID  
Direction  
Distance  
Elevation

MAP FINDINGS

Site

Database(s)

EDR ID Number  
EPA ID Number

**NORTH SHORE MEDICAL CENTER; AKA SALEM HOSPITAL; THE NORTH SH (Continued)**

**S104000647**

DEP Region:	Not reported
Notifiers Name:	Not reported
Start Date:	08/26/2009
End Date:	08/28/2009
Date Entered:	Not reported
Entry Date:	08/12/2009
Quantity Material Removed SF:	900.00
Quantity Material Removed LF:	250.00
Project Description:	Trns,FLOOR TILE/MA
AR Tracking ID:	116359
Super Lic Number:	AS060627
Monitor Lic Number:	AA000144
Lab Lic Number:	AA000144
Year:	2009
Sticker Number:	100093123
Form Type:	ANF-001
Fee Status:	Fifty
Facility Phone:	9787411215
Sub Town:	Not reported
Worksite:	MACOMBER 5
Occupied:	-1
Contractor:	AC000284
Contract Type:	Off
Hours:	Week days: 7:00-3:30 Week end:
Project Type:	Renv
Abatement Process:	Fcontain
Location:	Indoors
Decon Process:	PROVIDE APPROPRIATE DECONTAMINATION FACILITIES AND VENTILATION SYSTEMS PER REGULATION
Disposal Methods:	WET, DOUBLE 6 MIL BAG AND TRANSPORT WASTE MATERIAL TO AN EPA APPROVED LADNFILL
Facility Usage:	HOSPITA;
Waiver Given:	Not reported
DEP Waiver Number:	Not reported
DLWD Waiver Number:	Not reported
Small Owner Occ:	5
Owner Name:	SALEM HOSPITAL
Owner Address:	81 HIGHLAND AVENUE
Owner City:	SALEM
Owner State:	MA
On Site Manager Name:	MIKE BUBBA
On Site Manager Phone:	9787411215
Ins Comp:	Not reported
Policy Number:	Not reported
EXP Date:	Not reported
Facility Size:	100000
Transporter Name:	ENVIORNMENTAL ENTERPIRSE
Transporter Address:	35 POND PARK ROAD
Transporter City:	HINGHAM
Transporter State:	Not reported
Final Site:	47
Certified Name:	JOHN BODIE
Cert Sign Date:	08/12/2009
Certified Company:	ENVIRONMENTAL ENTERPRIS
Certified Phone:	7819820828
Entered_by:	Not reported

Map ID  
Direction  
Distance  
Elevation

MAP FINDINGS

Site

Database(s)

EDR ID Number  
EPA ID Number

**NORTH SHORE MEDICAL CENTER; AKA SALEM HOSPITAL; THE NORTH SH (Continued)**

**S104000647**

Notification: Not reported  
DEP Region: Not reported  
Notifiers Name: Not reported  
Start Date: 04/15/2013  
End Date: 04/22/2013  
Date Entered: Not reported  
Entry Date: 04/02/2013  
Quantity Material Removed SF: 1800.00  
Quantity Material Removed LF: 100.00  
Project Description: Trns,FT/MAS,LINO  
AR Tracking ID: 171302  
Super Lic Number: AS060627  
Monitor Lic Number: AA000144  
Lab Lic Number: AA000144  
Year: 2013  
Sticker Number: 100174947  
Form Type: ANF-001  
Fee Status: Fifty  
Facility Phone: 9787411200  
Sub Town: Not reported  
Worksite: DAVENPORT  
Occupied: -1  
Contractor: AC000829  
Contract Type: Off  
Hours: Week days: 6:00-2:00 Week end:  
Project Type: Renv  
Abatement Process: Fcontain  
Location: Indoors  
Decon Process: PROVIDE APPROPRIATE DECONTAMINATION FACILITIES AND VENTILATION PER THE REG  
Disposal Methods: WET DOUBLE 6 MIL BAG AND TRANSPORT TO AN APPROVED EPA LANDFILL FOR DISPOSA  
Facility Usage: HOSPITAL  
Waiver Given: Not reported  
DEP Waiver Number: Not reported  
DLWD Waiver Number: Not reported  
Small Owner Occ: 5  
Owner Name: SALEM HOSPITAL  
Owner Address: 81 HIGHLAND AVENUE  
Owner City: SALEM  
Owner State: MA  
On Site Manager Name: MIKE BUBA  
On Site Manager Phone: 978-741-1200  
Ins Comp: Not reported  
Policy Number: Not reported  
EXP Date: Not reported  
Facility Size: 150000  
Transporter Name: ENVIRONMENTAL EXPERTS  
Transporter Address: 106 LONGWATER DRIVE, UNIT 116  
Transporter City: NORWELL  
Transporter State: Not reported  
Final Site: 39  
Certified Name: JOHN BODIE  
Cert Sign Date: 04/02/2013  
Certified Company: EEI  
Certified Phone: 7814216054  
Entered\_by: Not reported

Map ID  
Direction  
Distance  
Elevation

MAP FINDINGS

Site

Database(s)

EDR ID Number  
EPA ID Number

**NORTH SHORE MEDICAL CENTER; AKA SALEM HOSPITAL; THE NORTH SH (Continued)**

**S104000647**

Notification: 100207288R5  
DEP Region: NE  
Notifiers Name: ENVIRONMENTAL EXPERTS INC  
Start Date: 11/03/2014  
End Date: 11/04/2014  
Date Entered: 29/10/2014  
Entry Date: 10/29/2014  
Quantity Material Removed SF: 1500  
Quantity Material Removed LF: 120  
Project Description: Spr,Trns  
AR Tracking ID: Not reported  
Super Lic Number: Not reported  
Monitor Lic Number: Not reported  
Lab Lic Number: Not reported  
Year: Not reported  
Sticker Number: Not reported  
Form Type: Not reported  
Fee Status: Not reported  
Facility Phone: Not reported  
Sub Town: Not reported  
Worksite: Not reported  
Occupied: Not reported  
Contractor: Not reported  
Contract Type: Not reported  
Hours: Not reported  
Project Type: Not reported  
Abatement Process: Not reported  
Location: Not reported  
Decon Process: Not reported  
Disposal Methods: Not reported  
Facility Usage: Not reported  
Waiver Given: Not reported  
DEP Waiver Number: Not reported  
DLWD Waiver Number: Not reported  
Small Owner Occ: Not reported  
Owner Name: Not reported  
Owner Address: Not reported  
Owner City: Not reported  
Owner State: Not reported  
On Site Manager Name: Not reported  
On Site Manager Phone: Not reported  
Ins Comp: Not reported  
Policy Number: Not reported  
EXP Date: Not reported  
Facility Size: Not reported  
Transporter Name: Not reported  
Transporter Address: Not reported  
Transporter City: Not reported  
Transporter State: Not reported  
Final Site: Not reported  
Certified Name: Not reported  
Cert Sign Date: Not reported  
Certified Company: Not reported  
Certified Phone: Not reported  
Entered\_by: Not reported  
  
Notification: Not reported

Map ID  
Direction  
Distance  
Elevation

MAP FINDINGS

Site

Database(s)

EDR ID Number  
EPA ID Number

**NORTH SHORE MEDICAL CENTER; AKA SALEM HOSPITAL; THE NORTH SH (Continued)**

**S104000647**

DEP Region: Not reported  
Notifiers Name: Not reported  
Start Date: Not reported  
End Date: Not reported  
Date Entered: Not reported  
Entry Date: 05/02/2002  
Quantity Material Removed SF: 580.00  
Quantity Material Removed LF: 250.00  
Project Description: thermal solid core&sheet flooring  
AR Tracking ID: 14468  
Super Lic Number: AS060627  
Monitor Lic Number: Not reported  
Lab Lic Number: AA000144  
Year: 2002  
Sticker Number: 555581  
Form Type: ANF-001  
Fee Status: 50  
Facility Phone: (978) 741-1215  
Sub Town: Not reported  
Worksite: children's clinic renovation area  
Occupied: -1  
Contractor: AC000284  
Contract Type: Not reported  
Hours: Not reported  
Project Type: Renovation  
Abatement Process: Glove Bag  
Location: Indoors  
Decon Process: appropriate and vent  
Disposal Methods: Wet 2 Ply Poly Bag  
Facility Usage: hospital  
Waiver Given: 0  
DEP Waiver Number: Not reported  
DLWD Waiver Number: Not reported  
Small Owner Occ: 0  
Owner Name: salem hospital  
Owner Address: 81 highland avenue  
Owner City: SALEM  
Owner State: MA  
On Site Manager Name: Not reported  
On Site Manager Phone: Not reported  
Ins Comp: Not reported  
Policy Number: Not reported  
EXP Date: Not reported  
Facility Size: 100000 sq ft 10 floors  
Transporter Name: ENVIRONMENTAL ENTERPRISES  
Transporter Address: 104 LONGWATER DRIVE UNIT 1  
Transporter City: NORWELL  
Transporter State: MA  
Final Site: 37  
Certified Name: john e bodie  
Cert Sign Date: 03/18/2002  
Certified Company: Not reported  
Certified Phone: (781) 982-0828  
Entered\_by: Not reported  
  
Notification: Not reported  
DEP Region: Not reported

Map ID  
Direction  
Distance  
Elevation

MAP FINDINGS

Site

Database(s)

EDR ID Number  
EPA ID Number

**NORTH SHORE MEDICAL CENTER; AKA SALEM HOSPITAL; THE NORTH SH (Continued)**

**S104000647**

Notifiers Name:	Not reported
Start Date:	09/07/2010
End Date:	09/10/2010
Date Entered:	Not reported
Entry Date:	08/25/2010
Quantity Material Removed SF:	1200.00
Quantity Material Removed LF:	100.00
Project Description:	Trns,FLOOR T/MAS
AR Tracking ID:	131013
Super Lic Number:	AS060627
Monitor Lic Number:	AA000144
Lab Lic Number:	AA000144
Year:	2010
Sticker Number:	100112074
Form Type:	ANF-001
Fee Status:	Fifty
Facility Phone:	9787411200
Sub Town:	Not reported
Worksite:	DAVENPORT 5 - HALLWAY
Occupied:	-1
Contractor:	AC000284
Contract Type:	Off
Hours:	Week days: 5:00-1:00 Week end:
Project Type:	Renv
Abatement Process:	Fcontain
Location:	Indoors
Decon Process:	PROVIDE APPROPRIATE DECONTAMINATION FACILITIES AND VENTILATION PER THE REG
Disposal Methods:	WET, DOUBLE 6 MIL BAG AND TRANSPORT TO AN EPA APPROVED LANDFILL FOR DISPOS
Facility Usage:	HOSPITAL
Waiver Given:	Not reported
DEP Waiver Number:	Not reported
DLWD Waiver Number:	Not reported
Small Owner Occ:	5
Owner Name:	SALEM HOSPITAL
Owner Address:	81 HIGHLAND AVENUE
Owner City:	SALEM
Owner State:	MA
On Site Manager Name:	MIKE BUBA
On Site Manager Phone:	9787411200
Ins Comp:	Not reported
Policy Number:	Not reported
EXP Date:	Not reported
Facility Size:	120000
Transporter Name:	ENVIRONMENTAL ENTERPRISES
Transporter Address:	35 POND PARK ROAD
Transporter City:	HINGHAM
Transporter State:	Not reported
Final Site:	47
Certified Name:	JOHN BODIE
Cert Sign Date:	08/25/2010
Certified Company:	EEI
Certified Phone:	7819820828
Entered_by:	Not reported
Notification:	Not reported

Map ID  
Direction  
Distance  
Elevation

MAP FINDINGS

Site

Database(s)

EDR ID Number  
EPA ID Number

**NORTH SHORE MEDICAL CENTER; AKA SALEM HOSPITAL; THE NORTH SH (Continued)**

**S104000647**

DEP Region: Not reported  
Notifiers Name: Not reported  
Start Date: 10/05/2011  
End Date: 10/05/2011  
Date Entered: Not reported  
Entry Date: 09/21/2011  
Quantity Material Removed SF: 200.00  
Quantity Material Removed LF: .00  
Project Description: Trns  
AR Tracking ID: 148200  
Super Lic Number: AS060627  
Monitor Lic Number: AA000144  
Lab Lic Number: AA000144  
Year: 2011  
Sticker Number: 100134746  
Form Type: ANF-001  
Fee Status: Fifty  
Facility Phone: 9787411200  
Sub Town: Not reported  
Worksite: DAVENPORT 2 HALLWAY  
Occupied: -1  
Contractor: AC000284  
Contract Type: Off  
Hours: Week days: 6:00-2:00 Week end:  
Project Type: Renv  
Abatement Process: Fcontain  
Location: Indoors  
Decon Process: PROVIDE APPROPRIATE DECONTAMIANION FACILITES AND VENTILATION PER THE REG  
Disposal Methods: WET DOUBLE 6 MIL BAG AND TRANSPORT TO AN APPROVED EPA LANDFILL FOR DISPOS  
Facility Usage: HOSPITAL  
Waiver Given: Not reported  
DEP Waiver Number: Not reported  
DLWD Waiver Number: Not reported  
Small Owner Occ: 5  
Owner Name: SALEM HOSPITAL  
Owner Address: 81 HIGHLAND AVENUE  
Owner City: SALEM  
Owner State: MA  
On Site Manager Name: DAN BEASLEY  
On Site Manager Phone: 9787411200  
Ins Comp: Not reported  
Policy Number: Not reported  
EXP Date: Not reported  
Facility Size: 150000  
Transporter Name: ENVIRONMENTAL ENTERPRISES  
Transporter Address: 35 POND PARK ROAD  
Transporter City: HINGHAM  
Transporter State: Not reported  
Final Site: 39  
Certified Name: JOHN BODIE  
Cert Sign Date: 09/21/2011  
Certified Company: EEI  
Certified Phone: 7819820828  
Entered\_by: Not reported

Map ID  
Direction  
Distance  
Elevation

MAP FINDINGS

Site

Database(s)

EDR ID Number  
EPA ID Number

**NORTH SHORE MEDICAL CENTER; AKA SALEM HOSPITAL; THE NORTH SH (Continued)**

**S104000647**

Notification:	Not reported
DEP Region:	Not reported
Notifiers Name:	Not reported
Start Date:	09/01/2014
End Date:	09/02/2014
Date Entered:	Not reported
Entry Date:	08/18/2014
Quantity Material Removed SF:	.00
Quantity Material Removed LF:	120.00
Project Description:	Spr
AR Tracking ID:	196038
Super Lic Number:	AS060627
Monitor Lic Number:	AA000144
Lab Lic Number:	AA000144
Year:	2014
Sticker Number:	100205745
Form Type:	ANF-001
Fee Status:	HUNDRED
Facility Phone:	9787411200
Sub Town:	Not reported
Worksite:	MACOMBER-4, NURSERY
Occupied:	-1
Contractor:	AC000829
Contract Type:	WRITTEN
Hours:	4:00-12:00
Project Type:	Renv
Abatement Process:	Glv,Fcontain
Location:	INDOORS
Decon Process:	PROVIDE APPROPRIATE DECONTAMINATION FACILITIES AND VENTILATION PER REGULATION
Disposal Methods:	WET DOUBLE 6 MILL BAG AND TRANSPORT TO AN EPA APPROVED LANDFILL FOR DISPOSAL
Facility Usage:	HOSPITAL
Waiver Given:	Not reported
DEP Waiver Number:	Not reported
DLWD Waiver Number:	Not reported
Small Owner Occ:	0
Owner Name:	SALEM HOSPITAL
Owner Address:	81 HIGHLAND AVENUE
Owner City:	SALEM
Owner State:	MA
On Site Manager Name:	JOHN PELLITIER
On Site Manager Phone:	9787411200
Ins Comp:	AIM MUTUAL INSURANCE COMPANY
Policy Number:	AWC-400-7028501=2013A
EXP Date:	11/22/2014
Facility Size:	100000
Transporter Name:	ENVIRONMENTAL EXPERTS, INC
Transporter Address:	106 LONGWATER DRIVE, #116
Transporter City:	NORWELL
Transporter State:	MA
Final Site:	Not reported
Certified Name:	JOHN BODIE
Cert Sign Date:	08/18/2014
Certified Company:	ENVIRONMENTAL EXPERTS, INC
Certified Phone:	7814216054
Entered_by:	CASSIDY

Map ID  
Direction  
Distance  
Elevation

MAP FINDINGS

Site

Database(s)

EDR ID Number  
EPA ID Number

**NORTH SHORE MEDICAL CENTER; AKA SALEM HOSPITAL; THE NORTH SH (Continued)**

**S104000647**

Notification: 100202241R3  
DEP Region: NE  
Notifiers Name: ENVIRONMENTAL EXPERTS INC  
Start Date: 09/08/2014  
End Date: 09/12/2014  
Date Entered: 18/08/2014  
Entry Date: 08/18/2014  
Quantity Material Removed SF: 1200  
Quantity Material Removed LF: 200  
Project Description: Spr,Trns  
AR Tracking ID: Not reported  
Super Lic Number: Not reported  
Monitor Lic Number: Not reported  
Lab Lic Number: Not reported  
Year: Not reported  
Sticker Number: Not reported  
Form Type: Not reported  
Fee Status: Not reported  
Facility Phone: Not reported  
Sub Town: Not reported  
Worksite: Not reported  
Occupied: Not reported  
Contractor: Not reported  
Contract Type: Not reported  
Hours: Not reported  
Project Type: Not reported  
Abatement Process: Not reported  
Location: Not reported  
Decon Process: Not reported  
Disposal Methods: Not reported  
Facility Usage: Not reported  
Waiver Given: Not reported  
DEP Waiver Number: Not reported  
DLWD Waiver Number: Not reported  
Small Owner Occ: Not reported  
Owner Name: Not reported  
Owner Address: Not reported  
Owner City: Not reported  
Owner State: Not reported  
On Site Manager Name: Not reported  
On Site Manager Phone: Not reported  
Ins Comp: Not reported  
Policy Number: Not reported  
EXP Date: Not reported  
Facility Size: Not reported  
Transporter Name: Not reported  
Transporter Address: Not reported  
Transporter City: Not reported  
Transporter State: Not reported  
Final Site: Not reported  
Certified Name: Not reported  
Cert Sign Date: Not reported  
Certified Company: Not reported  
Certified Phone: Not reported  
Entered\_by: Not reported  
  
Notification: Not reported



Map ID  
Direction  
Distance  
Elevation

MAP FINDINGS

Site

Database(s)

EDR ID Number  
EPA ID Number

**NORTH SHORE MEDICAL CENTER; AKA SALEM HOSPITAL; THE NORTH SH (Continued)**

**S104000647**

DEP Region:	Not reported
Notifiers Name:	Not reported
Start Date:	09/23/2016
End Date:	12/31/2016
Date Entered:	Not reported
Entry Date:	09/09/2016
Quantity Material Removed SF:	.00
Quantity Material Removed LF:	10000.00
Project Description:	OTHER WINDOW CAULKING
AR Tracking ID:	247930
Super Lic Number:	AS001955
Monitor Lic Number:	AA000052
Lab Lic Number:	AA000145
Year:	2016
Sticker Number:	100250542
Form Type:	ANF-001
Fee Status:	HUNDRED
Facility Phone:	0000000000
Sub Town:	Not reported
Worksite:	SPAULDING BUILDING EXTERIOR
Occupied:	-1
Contractor:	AC000097
Contract Type:	WRITTEN
Hours:	7AM-3PM
Project Type:	Renv
Abatement Process:	oth:SAFE WORK PRACTICES
Location:	OUTDOORS
Decon Process:	REMOTE DECON WITH WASH STATION.
Disposal Methods:	DOUBLE BAGGED AND/OR FIBER DRUM; CONSOLIDATED AT PREMISES, FINAL DISPOSAL.
Facility Usage:	HOSPITAL
Waiver Given:	Not reported
DEP Waiver Number:	Not reported
DLWD Waiver Number:	Not reported
Small Owner Occ:	0
Owner Name:	PARTNERS HEALTH CARE
Owner Address:	81 HIGHLAND AVENUE
Owner City:	SALEM
Owner State:	MA
On Site Manager Name:	BILL GUZOWSKI
On Site Manager Phone:	6178784800
Ins Comp:	CHARTIS
Policy Number:	WC34157306
EXP Date:	7/1/2017
Facility Size:	0
Transporter Name:	NORTHSTAR CONSTRUCTING GROUP, INC.
Transporter Address:	401 S SECOND STREET
Transporter City:	EVERETT
Transporter State:	MA
Final Site:	Not reported
Certified Name:	WENDY CARIAS
Cert Sign Date:	09/09/2016
Certified Company:	NCG
Certified Phone:	6173898880
Entered_by:	LVIBOSTON1
Notification:	Not reported

Map ID  
Direction  
Distance  
Elevation

MAP FINDINGS

Site

Database(s)

EDR ID Number  
EPA ID Number

**NORTH SHORE MEDICAL CENTER; AKA SALEM HOSPITAL; THE NORTH SH (Continued)**

**S104000647**

DEP Region:	Not reported
Notifiers Name:	Not reported
Start Date:	02/08/2013
End Date:	02/11/2013
Date Entered:	Not reported
Entry Date:	01/25/2013
Quantity Material Removed SF:	.00
Quantity Material Removed LF:	100.00
Project Description:	Trns
AR Tracking ID:	168739
Super Lic Number:	AS060627
Monitor Lic Number:	AA000144
Lab Lic Number:	AA000144
Year:	2013
Sticker Number:	100171312
Form Type:	ANF-001
Fee Status:	Fifty
Facility Phone:	9787411200
Sub Town:	Not reported
Worksite:	MAIN
Occupied:	-1
Contractor:	AC000829
Contract Type:	Off
Hours:	Week days: 4:00-12:00 Week end:
Project Type:	Renv
Abatement Process:	POLY ON GROUND CAUTION TAPE AREA OF
Location:	Not reported
Decon Process:	PROVIDE APPROPRIATE DECONTAMINATION FACILITIES AND VENTILATION PER THE REG
Disposal Methods:	WET DOUBLE 6 MIL BAG AND TRANSPORT TO AN APPROVED EPA LANDFILL FOR DISPOSA
Facility Usage:	HOSPITAL
Waiver Given:	Not reported
DEP Waiver Number:	Not reported
DLWD Waiver Number:	Not reported
Small Owner Occ:	5
Owner Name:	SALEM HOSPITAL
Owner Address:	81 HIGHLAND AVENUE
Owner City:	SALEM
Owner State:	MA
On Site Manager Name:	RICH KANTOR
On Site Manager Phone:	978-741-1200
Ins Comp:	Not reported
Policy Number:	Not reported
EXP Date:	Not reported
Facility Size:	100000
Transporter Name:	ENVIRONMENTAL EXPERTS
Transporter Address:	106 LONGWATER DRIVE
Transporter City:	NORWELL
Transporter State:	Not reported
Final Site:	39
Certified Name:	JOHN BODIE
Cert Sign Date:	01/25/2013
Certified Company:	EEI
Certified Phone:	7814216054
Entered_by:	Not reported

Map ID  
Direction  
Distance  
Elevation

MAP FINDINGS

Site

Database(s)

EDR ID Number  
EPA ID Number

**NORTH SHORE MEDICAL CENTER; AKA SALEM HOSPITAL; THE NORTH SH (Continued)**

**S104000647**

Notification:	Not reported
DEP Region:	Not reported
Notifiers Name:	Not reported
Start Date:	08/27/2002
End Date:	08/27/2002
Date Entered:	Not reported
Entry Date:	08/13/2002
Quantity Material Removed SF:	50.00
Quantity Material Removed LF:	80.00
Project Description:	other
AR Tracking ID:	15597
Super Lic Number:	AS060627
Monitor Lic Number:	AA000144
Lab Lic Number:	AA000144
Year:	2002
Sticker Number:	557676
Form Type:	ANF-001
Fee Status:	50
Facility Phone:	(978) 471-1215
Sub Town:	Not reported
Worksite:	Childrens Clinic Renovation Area 1st floor
Occupied:	-1
Contractor:	AC000284
Contract Type:	Not reported
Hours:	6pm-2am
Project Type:	Renovation
Abatement Process:	Full Containment
Location:	Indoors
Decon Process:	as required
Disposal Methods:	Wet 2 Ply Poly Bag
Facility Usage:	hospital
Waiver Given:	0
DEP Waiver Number:	Not reported
DLWD Waiver Number:	Not reported
Small Owner Occ:	0
Owner Name:	Salem Hospital
Owner Address:	81 Highland Avenue
Owner City:	SALEM
Owner State:	MA
On Site Manager Name:	Not reported
On Site Manager Phone:	Not reported
Ins Comp:	Not reported
Policy Number:	Not reported
EXP Date:	Not reported
Facility Size:	100,000
Transporter Name:	Environmental Enterprises& Associates, Inc.
Transporter Address:	104 Longwater Drive
Transporter City:	Norwell
Transporter State:	MA
Final Site:	41
Certified Name:	John E. Bodie
Cert Sign Date:	08/08/2002
Certified Company:	Not reported
Certified Phone:	(781) 982-0828
Entered_by:	Not reported
Notification:	Not reported

Map ID  
Direction  
Distance  
Elevation

MAP FINDINGS

Site

Database(s)

EDR ID Number  
EPA ID Number

**NORTH SHORE MEDICAL CENTER; AKA SALEM HOSPITAL; THE NORTH SH (Continued)**

**S104000647**

DEP Region:	Not reported
Notifiers Name:	Not reported
Start Date:	09/07/2010
End Date:	09/08/2010
Date Entered:	Not reported
Entry Date:	08/25/2010
Quantity Material Removed SF:	180.00
Quantity Material Removed LF:	.00
Project Description:	Blr
AR Tracking ID:	131014
Super Lic Number:	AS060627
Monitor Lic Number:	AA000144
Lab Lic Number:	AA000144
Year:	2010
Sticker Number:	100112075
Form Type:	ANF-001
Fee Status:	Fifty
Facility Phone:	9787411200
Sub Town:	Not reported
Worksite:	AXELROD 5
Occupied:	-1
Contractor:	AC000284
Contract Type:	Off
Hours:	Week days: 5:00-12:00 Week end:
Project Type:	Renv
Abatement Process:	Fcontain
Location:	Indoors
Decon Process:	PROVIDE APPROPRIATE DECONTAMINATION FACILITIES AND VENTILATION PER THE REG
Disposal Methods:	WET, DOUBLE 6MIL BAG AND TRANSPORT TO AN EPA APPROVED LANDFILL FOR DISPOS
Facility Usage:	HOSPITAL
Waiver Given:	Not reported
DEP Waiver Number:	Not reported
DLWD Waiver Number:	Not reported
Small Owner Occ:	5
Owner Name:	SALEM HOSPITAL
Owner Address:	81 HIGHLAND AVENUE
Owner City:	SALEM
Owner State:	MA
On Site Manager Name:	TOM MCCORMACK
On Site Manager Phone:	9787411200
Ins Comp:	Not reported
Policy Number:	Not reported
EXP Date:	Not reported
Facility Size:	100000
Transporter Name:	ENVIRONMENTAL ENTERPRISES
Transporter Address:	35 POND PARK ROAD
Transporter City:	HINGHAM
Transporter State:	Not reported
Final Site:	47
Certified Name:	JOHN BODIE
Cert Sign Date:	08/25/2010
Certified Company:	EEI
Certified Phone:	7819820828
Entered_by:	Not reported

Map ID  
Direction  
Distance  
Elevation

MAP FINDINGS

Site

Database(s)

EDR ID Number  
EPA ID Number

**NORTH SHORE MEDICAL CENTER; AKA SALEM HOSPITAL; THE NORTH SH (Continued)**

**S104000647**

Notification: Not reported  
DEP Region: Not reported  
Notifiers Name: Not reported  
Start Date: 11/17/2010  
End Date: 11/19/2010  
Date Entered: Not reported  
Entry Date: 11/04/2010  
Quantity Material Removed SF: 1200.00  
Quantity Material Removed LF: .00  
Project Description: Trns  
AR Tracking ID: 134079  
Super Lic Number: AS060627  
Monitor Lic Number: AA000144  
Lab Lic Number: AA000144  
Year: 2010  
Sticker Number: 100116093  
Form Type: ANF-001  
Fee Status: Fifty  
Facility Phone: 9787411200  
Sub Town: Not reported  
Worksite: DAVENPORT 5  
Occupied: -1  
Contractor: AC000284  
Contract Type: Off  
Hours: Week days: 4:00-12:00 Week end:  
Project Type: Renv  
Abatement Process: Fcontain  
Location: Indoors  
Decon Process: PROVIDE APPROPRIATE DECONTAMINATION FACILTITES AND VENTILATION PER THE REG  
Disposal Methods: WET, DOUBLE 6 MIL BAG AND TRANSPORT TO AN APPROVED EPA LANDFILL FOR DISPOS  
Facility Usage: HOSPITAL  
Waiver Given: Not reported  
DEP Waiver Number: Not reported  
DLWD Waiver Number: Not reported  
Small Owner Occ: 5  
Owner Name: SALEM HOSPITAL  
Owner Address: 81 HIGHLAND AVENUE  
Owner City: SALEM  
Owner State: MA  
On Site Manager Name: MIKE BUBA  
On Site Manager Phone: 9787411200  
Ins Comp: Not reported  
Policy Number: Not reported  
EXP Date: Not reported  
Facility Size: 150000  
Transporter Name: ENVIRONMENTAL ENTERPRISE  
Transporter Address: 35 POND PARK ROAD  
Transporter City: HINGHAM  
Transporter State: Not reported  
Final Site: 39  
Certified Name: JOHN BODIE  
Cert Sign Date: 11/04/2010  
Certified Company: EEI  
Certified Phone: 7819820828  
Entered\_by: Not reported

Map ID  
Direction  
Distance  
Elevation

MAP FINDINGS

Site

Database(s)

EDR ID Number  
EPA ID Number

**NORTH SHORE MEDICAL CENTER; AKA SALEM HOSPITAL; THE NORTH SH (Continued)**

**S104000647**

Notification:	Not reported
DEP Region:	Not reported
Notifiers Name:	Not reported
Start Date:	09/24/2009
End Date:	09/30/2009
Date Entered:	Not reported
Entry Date:	09/09/2009
Quantity Material Removed SF:	.00
Quantity Material Removed LF:	150.00
Project Description:	Other:
AR Tracking ID:	117345
Super Lic Number:	AS060627
Monitor Lic Number:	AA000144
Lab Lic Number:	AA000144
Year:	2009
Sticker Number:	100094425
Form Type:	ANF-001
Fee Status:	Fifty
Facility Phone:	9787411215
Sub Town:	Not reported
Worksite:	MAIN BUILDING
Occupied:	-1
Contractor:	AC000284
Contract Type:	Off
Hours:	Week days: 6PM-2AM Week end:
Project Type:	Renv
Abatement Process:	Glv,Fcontain
Location:	Indoors
Decon Process:	PROVIDE APPROPRIATE DECONTAMINATION FACILITIES AND VENTILATION SYSTEMS PER REGULATIONS
Disposal Methods:	WET, DOUNLE 6 MIL BAG AND TRANSPORT WASTE MATERIAL TO AN EPA APPROVED LANDFILL.
Facility Usage:	HOSPITAL
Waiver Given:	Not reported
DEP Waiver Number:	Not reported
DLWD Waiver Number:	Not reported
Small Owner Occ:	5
Owner Name:	NORTH SHORE CHILDRENS
Owner Address:	81 HIGHLAND AVENUE
Owner City:	SALEM
Owner State:	MA
On Site Manager Name:	DAN BEASLEY
On Site Manager Phone:	978-741-1215
Ins Comp:	Not reported
Policy Number:	Not reported
EXP Date:	Not reported
Facility Size:	100000
Transporter Name:	ENVIRONMENTAL ENTERPRISES
Transporter Address:	35 POND PARK ROAD
Transporter City:	HINGHAM
Transporter State:	Not reported
Final Site:	47
Certified Name:	JOHN BODIE
Cert Sign Date:	09/09/2009
Certified Company:	ENVIRONMENTAL ENTERPRIS
Certified Phone:	7819820828
Entered_by:	Not reported

Map ID  
Direction  
Distance  
Elevation

MAP FINDINGS

Site

Database(s)

EDR ID Number  
EPA ID Number

**NORTH SHORE MEDICAL CENTER; AKA SALEM HOSPITAL; THE NORTH SH (Continued)**

**S104000647**

Notification: Not reported  
DEP Region: Not reported  
Notifiers Name: Not reported  
Start Date: 05/04/2015  
End Date: 05/08/2015  
Date Entered: Not reported  
Entry Date: 04/20/2015  
Quantity Material Removed SF: 600.00  
Quantity Material Removed LF: 60.00  
Project Description: Blr,Insl  
AR Tracking ID: 210988  
Super Lic Number: AS060627  
Monitor Lic Number: AA000144  
Lab Lic Number: AA000144  
Year: 2015  
Sticker Number: 100218869  
Form Type: ANF-001  
Fee Status: HUNDRED  
Facility Phone: 9787411200  
Sub Town: Not reported  
Worksite: DAVENPORT, FLOORS 4 & 1  
Occupied: -1  
Contractor: AC000829  
Contract Type: WRITTEN  
Hours: 1:00-9:00  
Project Type: Renv  
Abatement Process: Fcontain  
Location: INDOORS  
Decon Process: PROVIDE APPROPRIATE DECONTAMINATION FACILITIES AND VENTILATION PER REGULATION  
Disposal Methods: WET DOUBLE 6 MIL BAG AND TRANSPORT TO AN EPA APPROVED LANDFILL FOR DISPOSAL  
Facility Usage: HOSPITAL  
Waiver Given: Not reported  
DEP Waiver Number: Not reported  
DLWD Waiver Number: Not reported  
Small Owner Occ: 0  
Owner Name: SALEM HOSPITAL  
Owner Address: 81 HIGHLAND AVENUE  
Owner City: SALEM  
Owner State: MA  
On Site Manager Name: MIKE BUBA  
On Site Manager Phone: 9787411200  
Ins Comp: AIM MUTUAL INSURANCE COMPANY  
Policy Number: AWC-400-7028501-2014A  
EXP Date: 11/22/2015  
Facility Size: 100000  
Transporter Name: ENVIRONMENTAL EXPERTS, INC  
Transporter Address: 104 LONGWATER DRIVE, #101  
Transporter City: NORWELL  
Transporter State: MA  
Final Site: Not reported  
Certified Name: JOHN BODIE  
Cert Sign Date: 04/20/2015  
Certified Company: ENVIRONMENTAL EXPERTS, INC  
Certified Phone: 7814216054  
Entered\_by: CASSIDY

Map ID  
Direction  
Distance  
Elevation

MAP FINDINGS

Site

Database(s)

EDR ID Number  
EPA ID Number

**NORTH SHORE MEDICAL CENTER; AKA SALEM HOSPITAL; THE NORTH SH (Continued)**

**S104000647**

Notification:	Not reported
DEP Region:	Not reported
Notifiers Name:	Not reported
Start Date:	05/06/2015
End Date:	05/06/2015
Date Entered:	Not reported
Entry Date:	04/22/2015
Quantity Material Removed SF:	.00
Quantity Material Removed LF:	80.00
Project Description:	,Spr
AR Tracking ID:	211178
Super Lic Number:	AS060627
Monitor Lic Number:	AA000144
Lab Lic Number:	AA000144
Year:	2015
Sticker Number:	100219046
Form Type:	ANF-001
Fee Status:	HUNDRED
Facility Phone:	9787411200
Sub Town:	Not reported
Worksite:	HIGHLAND HALL, SPRINKLER ROOM
Occupied:	-1
Contractor:	AC000829
Contract Type:	WRITTEN
Hours:	4:00-12:00
Project Type:	Renv
Abatement Process:	Glv
Location:	INDOORS
Decon Process:	PROVIDE APPROPRIATE DECONTAMINATION FACILITIES AND VENTILATION PER REGULATION
Disposal Methods:	WET DOUBLE SIX MIL BAG AND TRANSPORT TO AN EPA APPROVED LANDFILL FOR DISPOSAL
Facility Usage:	HOSPITAL
Waiver Given:	Not reported
DEP Waiver Number:	Not reported
DLWD Waiver Number:	Not reported
Small Owner Occ:	0
Owner Name:	SALEM HOSPITAL
Owner Address:	81 HIGHLAND AVENUE
Owner City:	SALEM
Owner State:	MA
On Site Manager Name:	BOB PIZA
On Site Manager Phone:	9787411200
Ins Comp:	AIM MUTUAL INSURANCE COMPANY
Policy Number:	AWC-400-7028501-2014A
EXP Date:	11/22/2015
Facility Size:	30000
Transporter Name:	ENVIRONMENTAL EXPERTS, INC
Transporter Address:	104 LONGWATER DRIVE, #101
Transporter City:	NORWELL
Transporter State:	MA
Final Site:	Not reported
Certified Name:	JOHN BODIE
Cert Sign Date:	04/22/2015
Certified Company:	ENVIRONMENTAL EXPERTS, INC
Certified Phone:	7814216054
Entered_by:	CASSIDY



Map ID  
Direction  
Distance  
Elevation

MAP FINDINGS

Site

Database(s)

EDR ID Number  
EPA ID Number

**NORTH SHORE MEDICAL CENTER; AKA SALEM HOSPITAL; THE NORTH SH (Continued)**

**S104000647**

Notification:	Not reported
DEP Region:	Not reported
Notifiers Name:	Not reported
Start Date:	05/01/2012
End Date:	05/01/2012
Date Entered:	Not reported
Entry Date:	04/17/2012
Quantity Material Removed SF:	.00
Quantity Material Removed LF:	80.00
Project Description:	Other:
AR Tracking ID:	156393
Super Lic Number:	AS060627
Monitor Lic Number:	AA000144
Lab Lic Number:	AA000144
Year:	2012
Sticker Number:	100146430
Form Type:	ANF-001
Fee Status:	Fifty
Facility Phone:	9787411200
Sub Town:	Not reported
Worksite:	DAVENPORT 2
Occupied:	-1
Contractor:	AC000284
Contract Type:	Off
Hours:	Week days: 4:00-12:00 Week end:
Project Type:	Renv
Abatement Process:	Glv,Fcontain
Location:	Indoors
Decon Process:	PROVIDE APPROPRIATE DECONTAMINATION FACILITIES AND VENTILATION PER THE REG
Disposal Methods:	WET DOUBLE 6 MIL BAG AND TRANSPORT TO AN APPROVED EPA LANDFILL FOR DISPOSA
Facility Usage:	HOSPITAL
Waiver Given:	Not reported
DEP Waiver Number:	Not reported
DLWD Waiver Number:	Not reported
Small Owner Occ:	5
Owner Name:	SALEM HOSPITAL
Owner Address:	81 HIGHLAND AVENUE
Owner City:	SALEM
Owner State:	MA
On Site Manager Name:	MICHAEL BUBA
On Site Manager Phone:	9787411200
Ins Comp:	Not reported
Policy Number:	Not reported
EXP Date:	Not reported
Facility Size:	150000
Transporter Name:	ENVIRONMENTAL ENTERPRISES
Transporter Address:	35 POND PARK ROAD
Transporter City:	HINGHAM
Transporter State:	Not reported
Final Site:	39
Certified Name:	DAVID PATTI
Cert Sign Date:	04/17/2012
Certified Company:	EEI
Certified Phone:	7819820828
Entered_by:	Not reported

Map ID  
Direction  
Distance  
Elevation

MAP FINDINGS

Site

Database(s)

EDR ID Number  
EPA ID Number

**NORTH SHORE MEDICAL CENTER; AKA SALEM HOSPITAL; THE NORTH SH (Continued)**

**S104000647**

Notification: Not reported  
DEP Region: Not reported  
Notifiers Name: Not reported  
Start Date: 04/26/2012  
End Date: 04/27/2012  
Date Entered: Not reported  
Entry Date: 04/26/2012  
Quantity Material Removed SF: .00  
Quantity Material Removed LF: 100.00  
Project Description: Other:  
AR Tracking ID: 156755  
Super Lic Number: AS060627  
Monitor Lic Number: AA000144  
Lab Lic Number: AA000144  
Year: 2012  
Sticker Number: 100146154  
Form Type: ANF-001  
Fee Status: Fifty  
Facility Phone: 9787411200  
Sub Town: Not reported  
Worksite: MAIN  
Occupied: -1  
Contractor: AC000284  
Contract Type: Off  
Hours: Week days: 5:00-12:00 Week end:  
Project Type: Renv  
Abatement Process: Glv,Fcontain  
Location: Indoors  
Decon Process: PROVIDE APPROPRIATE DECONTAMINATION FACILITIES AND VENTILATION PER THE  
REG  
Disposal Methods: WET DOUBLE 6 MIL BAG AND TRANSPORT TO AN APPROVED EPA LANDFILL FOR  
DISPOS  
Facility Usage: HOSPITAL  
Waiver Given: Not reported  
DEP Waiver Number: Not reported  
DLWD Waiver Number: Not reported  
Small Owner Occ: 5  
Owner Name: NORTH SHORE CHILDRENS  
Owner Address: 81 HIGHLAND AVENUE  
Owner City: SALEM  
Owner State: MA  
On Site Manager Name: SHELLY BESIGNA  
On Site Manager Phone: 9787411200  
Ins Comp: Not reported  
Policy Number: Not reported  
EXP Date: Not reported  
Facility Size: 150000  
Transporter Name: ENVIRONMENTAL ENTERPRISES  
Transporter Address: 35 POND PARK RAOD  
Transporter City: HINGHAM  
Transporter State: Not reported  
Final Site: 39  
Certified Name: JOHN BODIE  
Cert Sign Date: 04/26/2012  
Certified Company: EEI  
Certified Phone: 7819820828  
Entered\_by: Not reported

Map ID  
Direction  
Distance  
Elevation

MAP FINDINGS

Site

Database(s)

EDR ID Number  
EPA ID Number

**NORTH SHORE MEDICAL CENTER; AKA SALEM HOSPITAL; THE NORTH SH (Continued)**

**S104000647**

Notification:	Not reported
DEP Region:	Not reported
Notifiers Name:	Not reported
Start Date:	05/28/2012
End Date:	05/31/2012
Date Entered:	Not reported
Entry Date:	05/30/2012
Quantity Material Removed SF:	1200.00
Quantity Material Removed LF:	200.00
Project Description:	Trns,FT/CT/GD
AR Tracking ID:	158291
Super Lic Number:	AS060627
Monitor Lic Number:	AA000144
Lab Lic Number:	AA000144
Year:	2012
Sticker Number:	100148205
Form Type:	ANF-001
Fee Status:	Fifty
Facility Phone:	9787411200
Sub Town:	Not reported
Worksite:	DAVENPORT 4
Occupied:	-1
Contractor:	AC000284
Contract Type:	Off
Hours:	Week days: 7:00-3:30 Week end:
Project Type:	Renv
Abatement Process:	Fcontain
Location:	Indoors
Decon Process:	PROVIDE APPROPRIATE DECONTAMINATION FACILITIES AND VENTILATION PER THE REG
Disposal Methods:	WET DOUBLE 6 MIL BAG AND TRANSPORT TO AN APPROVED EPA LANDFILL FOR DISPOS
Facility Usage:	HOAPITAL
Waiver Given:	Not reported
DEP Waiver Number:	Not reported
DLWD Waiver Number:	Not reported
Small Owner Occ:	5
Owner Name:	SALEM HOSPITAL
Owner Address:	81 HIGHLAND AVENUE
Owner City:	SALEM
Owner State:	MA
On Site Manager Name:	SHELLY BISEGNA
On Site Manager Phone:	9787411200
Ins Comp:	Not reported
Policy Number:	Not reported
EXP Date:	Not reported
Facility Size:	90000
Transporter Name:	ENVIRONMENTAL ENTERPRISES
Transporter Address:	35 POND PARK ROAD
Transporter City:	HINGHAM
Transporter State:	Not reported
Final Site:	39
Certified Name:	JOHN BODIE
Cert Sign Date:	05/14/2012
Certified Company:	EEI
Certified Phone:	7819820828
Entered_by:	Not reported

Map ID  
Direction  
Distance  
Elevation

MAP FINDINGS

Site

Database(s)

EDR ID Number  
EPA ID Number

**NORTH SHORE MEDICAL CENTER; AKA SALEM HOSPITAL; THE NORTH SH (Continued)**

**S104000647**

Notification: 100232046R1  
DEP Region: NE  
Notifiers Name: ENVIRONMENTAL EXPERTS INC  
Start Date: 11/30/2015  
End Date: 12/02/2015  
Date Entered: 16/11/2015  
Entry Date: 11/16/2015  
Quantity Material Removed SF: 0  
Quantity Material Removed LF: 200  
Project Description: PIPEINSUL  
AR Tracking ID: Not reported  
Super Lic Number: Not reported  
Monitor Lic Number: Not reported  
Lab Lic Number: Not reported  
Year: Not reported  
Sticker Number: Not reported  
Form Type: Not reported  
Fee Status: Not reported  
Facility Phone: Not reported  
Sub Town: Not reported  
Worksite: Not reported  
Occupied: Not reported  
Contractor: Not reported  
Contract Type: Not reported  
Hours: Not reported  
Project Type: Not reported  
Abatement Process: Not reported  
Location: Not reported  
Decon Process: Not reported  
Disposal Methods: Not reported  
Facility Usage: Not reported  
Waiver Given: Not reported  
DEP Waiver Number: Not reported  
DLWD Waiver Number: Not reported  
Small Owner Occ: Not reported  
Owner Name: Not reported  
Owner Address: Not reported  
Owner City: Not reported  
Owner State: Not reported  
On Site Manager Name: Not reported  
On Site Manager Phone: Not reported  
Ins Comp: Not reported  
Policy Number: Not reported  
EXP Date: Not reported  
Facility Size: Not reported  
Transporter Name: Not reported  
Transporter Address: Not reported  
Transporter City: Not reported  
Transporter State: Not reported  
Final Site: Not reported  
Certified Name: Not reported  
Cert Sign Date: Not reported  
Certified Company: Not reported  
Certified Phone: Not reported  
Entered\_by: Not reported  
  
Notification: Not reported

Map ID  
Direction  
Distance  
Elevation

MAP FINDINGS

Site

Database(s)

EDR ID Number  
EPA ID Number

**NORTH SHORE MEDICAL CENTER; AKA SALEM HOSPITAL; THE NORTH SH (Continued)**

**S104000647**

DEP Region:	Not reported
Notifiers Name:	Not reported
Start Date:	12/02/2011
End Date:	12/03/2011
Date Entered:	Not reported
Entry Date:	11/22/2011
Quantity Material Removed SF:	90.00
Quantity Material Removed LF:	.00
Project Description:	Trns
AR Tracking ID:	150902
Super Lic Number:	AS060627
Monitor Lic Number:	AA000144
Lab Lic Number:	AA000144
Year:	2011
Sticker Number:	100138276
Form Type:	ANF-001
Fee Status:	Fifty
Facility Phone:	9787411200
Sub Town:	Not reported
Worksite:	DAVENPORT
Occupied:	-1
Contractor:	AC000284
Contract Type:	Off
Hours:	Week days: 9:00-5:30 Week end:
Project Type:	Renv
Abatement Process:	Fcontain
Location:	Indoors
Decon Process:	PROVIDE APPROPRIATE DECONTAMINATION FACILITIES AND VENTILATION PER THE REG
Disposal Methods:	WET DOUBLE 6 MIL BAG AND TRANSPORT TO AN APPROVED EPA LANDFILL FOR DISPOS
Facility Usage:	HOSPITAL
Waiver Given:	Not reported
DEP Waiver Number:	Not reported
DLWD Waiver Number:	Not reported
Small Owner Occ:	5
Owner Name:	SALEM HOSPITAL
Owner Address:	81 HIGHLAND AVENUE
Owner City:	SALEM
Owner State:	MA
On Site Manager Name:	Not reported
On Site Manager Phone:	Not reported
Ins Comp:	Not reported
Policy Number:	Not reported
EXP Date:	Not reported
Facility Size:	150000
Transporter Name:	ENVIRONMENTAL ENTERPRISES
Transporter Address:	35 POND PARK ROAD
Transporter City:	HINGHAM'
Transporter State:	Not reported
Final Site:	39
Certified Name:	DAVID PATTI
Cert Sign Date:	11/16/2011
Certified Company:	EEI
Certified Phone:	7819820828
Entered_by:	Not reported

Map ID  
Direction  
Distance  
Elevation

MAP FINDINGS

Site

Database(s)

EDR ID Number  
EPA ID Number

**NORTH SHORE MEDICAL CENTER; AKA SALEM HOSPITAL; THE NORTH SH (Continued)**

**S104000647**

Notification: Not reported  
DEP Region: Not reported  
Notifiers Name: Not reported  
Start Date: 11/16/2015  
End Date: 11/18/2015  
Date Entered: Not reported  
Entry Date: 11/02/2015  
Quantity Material Removed SF: .00  
Quantity Material Removed LF: 200.00  
Project Description: PIPEINSUL  
AR Tracking ID: 225887  
Super Lic Number: AS060627  
Monitor Lic Number: AA000144  
Lab Lic Number: AA000144  
Year: 2015  
Sticker Number: 100232046  
Form Type: ANF-001  
Fee Status: HUNDRED  
Facility Phone: 9787411200  
Sub Town: Not reported  
Worksite: 1ST & 2ND FLOORS  
Occupied: -1  
Contractor: AC000829  
Contract Type: WRITTEN  
Hours: 4:00-12:00  
Project Type: Renv  
Abatement Process: Glv,Fcontain  
Location: INDOORS  
Decon Process: PROVIDE APPROPRIATE DECONTAMINATION FACILITIES AND VENTILATION PER  
REGULATION  
Disposal Methods: WET DOUBLE 6 MIL BAG AND TRANSPORT TO AN EPA APPROVED LANDFILL FOR  
DISPOSAL  
Facility Usage: MEDICAL OFFICES/HOSPITAL  
Waiver Given: Not reported  
DEP Waiver Number: Not reported  
DLWD Waiver Number: Not reported  
Small Owner Occ: 0  
Owner Name: SALEM HOSPITAL  
Owner Address: 81 HIGHLAND AVENUE  
Owner City: SALEM  
Owner State: MA  
On Site Manager Name: MIKE BUBA  
On Site Manager Phone: 9787411200  
Ins Comp: AIM MUTUAL INSURANCE COMPANY  
Policy Number: AWC-400-7028501-2014A  
EXP Date: 11/22/2015  
Facility Size: 15000  
Transporter Name: ENVIRONMENTAL EXPERTS, INC  
Transporter Address: 104 LONGWATER DRIVE, #101  
Transporter City: NORWELL  
Transporter State: MA  
Final Site: Not reported  
Certified Name: JOHN BODIE  
Cert Sign Date: 11/02/2015  
Certified Company: ENVIRONMENTAL EXPERTS, INC  
Certified Phone: 7814216054  
Entered\_by: CASSIDY

Map ID  
Direction  
Distance  
Elevation

MAP FINDINGS

Site

Database(s)

EDR ID Number  
EPA ID Number

**NORTH SHORE MEDICAL CENTER; AKA SALEM HOSPITAL; THE NORTH SH (Continued)**

**S104000647**

Notification: Not reported  
DEP Region: Not reported  
Notifiers Name: Not reported  
Start Date: 09/09/2013  
End Date: 09/12/2013  
Date Entered: Not reported  
Entry Date: 08/28/2013  
Quantity Material Removed SF: 1200.00  
Quantity Material Removed LF: 200.00  
Project Description: Blr,Trns  
AR Tracking ID: 178321  
Super Lic Number: AS060627  
Monitor Lic Number: AA000144  
Lab Lic Number: AA000144  
Year: 2013  
Sticker Number: 100184316  
Form Type: ANF-001  
Fee Status: Fifty  
Facility Phone: 9787411200  
Sub Town: Not reported  
Worksite: DAV,WHEELOC  
Occupied: -1  
Contractor: AC000829  
Contract Type: Off  
Hours: Week days: 6:00-2:00 Week end:  
Project Type: Renv  
Abatement Process: Glv,Fcontain  
Location: Indoors  
Decon Process: PROVIDE APPROPRIATE DECONTAMINATION FACILITIES AND VENTILATION PER REGS  
Disposal Methods: WET DOUBLE 6 MIL BAG AND TRANSPORT TO AN APPROVED EPA LANDFILL FOR DISP  
Facility Usage: HOSPITAL  
Waiver Given: Not reported  
DEP Waiver Number: Not reported  
DLWD Waiver Number: Not reported  
Small Owner Occ: 5  
Owner Name: SALEM HOSPITAL  
Owner Address: 81 HIGHLAND AVENUE  
Owner City: SALEM  
Owner State: MA  
On Site Manager Name: SHELLY BISEGNA  
On Site Manager Phone: 978-741-1200  
Ins Comp: Not reported  
Policy Number: Not reported  
EXP Date: Not reported  
Facility Size: Not reported  
Transporter Name: ENVIRONMENTAL EXPERTS, INC  
Transporter Address: 106 LONGWATER DRIVE#116  
Transporter City: NORWELL  
Transporter State: Not reported  
Final Site: 39  
Certified Name: JOHN BODIE  
Cert Sign Date: 08/28/2013  
Certified Company: ENVIRO EXPERTS  
Certified Phone: 7814216054  
Entered\_by: Not reported

Map ID  
Direction  
Distance  
Elevation

MAP FINDINGS

Site

Database(s)

EDR ID Number  
EPA ID Number

**NORTH SHORE MEDICAL CENTER; AKA SALEM HOSPITAL; THE NORTH SH (Continued)**

**S104000647**

Notification:	Not reported
DEP Region:	Not reported
Notifiers Name:	Not reported
Start Date:	07/21/2011
End Date:	07/21/2011
Date Entered:	Not reported
Entry Date:	07/21/2011
Quantity Material Removed SF:	.00
Quantity Material Removed LF:	8.00
Project Description:	Other:
AR Tracking ID:	145267
Super Lic Number:	AS060627
Monitor Lic Number:	AA000144
Lab Lic Number:	AA000144
Year:	2011
Sticker Number:	100130871
Form Type:	ANF-001
Fee Status:	Fifty
Facility Phone:	9787411200
Sub Town:	Not reported
Worksite:	NORTH SHORE CHILDREN
Occupied:	-1
Contractor:	AC000284
Contract Type:	Off
Hours:	Week days: 4:00-12:00 Week end:
Project Type:	Renv
Abatement Process:	Glv
Location:	Indoors
Decon Process:	PROVIDE APPROPRIATE DECONTAMINATION FACILITIES AND VENTILATION PER REGULAT
Disposal Methods:	WET, DOUBLE 6 MIL BAG AND TRANSPORT TO AN APPROVED EPA LANDFILL FOR DISPO
Facility Usage:	HOSPITAL
Waiver Given:	Not reported
DEP Waiver Number:	1107915
DLWD Waiver Number:	436-2011
Small Owner Occ:	5
Owner Name:	SALEM HOSPITAL
Owner Address:	81 HIGHLAND AVENUE
Owner City:	SALEM
Owner State:	MA
On Site Manager Name:	SHELLY BISEGNA
On Site Manager Phone:	9787411200
Ins Comp:	Not reported
Policy Number:	Not reported
EXP Date:	Not reported
Facility Size:	150000
Transporter Name:	ENVIRONMENTAL ENTERPRISES
Transporter Address:	35 POND PARK ROAD
Transporter City:	HINGHAM
Transporter State:	Not reported
Final Site:	39
Certified Name:	JOHN BODIE
Cert Sign Date:	07/21/2011
Certified Company:	EEI
Certified Phone:	7819820828
Entered_by:	Not reported



Map ID  
Direction  
Distance  
Elevation

MAP FINDINGS

Site

Database(s)

EDR ID Number  
EPA ID Number

**NORTH SHORE MEDICAL CENTER; AKA SALEM HOSPITAL; THE NORTH SH (Continued)**

**S104000647**

Notification:	Not reported
DEP Region:	Not reported
Notifiers Name:	Not reported
Start Date:	08/21/2012
End Date:	08/21/2012
Date Entered:	Not reported
Entry Date:	08/21/2012
Quantity Material Removed SF:	150.00
Quantity Material Removed LF:	.00
Project Description:	Trns
AR Tracking ID:	162206
Super Lic Number:	AS060627
Monitor Lic Number:	AA000144
Lab Lic Number:	AA000144
Year:	2012
Sticker Number:	100155420
Form Type:	ANF-001
Fee Status:	Fifty
Facility Phone:	9787411200
Sub Town:	Not reported
Worksite:	MEDICAL OFFICE BUILDIN
Occupied:	-1
Contractor:	AC000284
Contract Type:	Off
Hours:	Week days: 5:00-12:00 Week end:
Project Type:	Renv
Abatement Process:	Fcontain
Location:	Indoors
Decon Process:	PROVIDE APPROPRIATE DECONTAMINATION FACILITES AND VENTILATION PER REG
Disposal Methods:	WET DOUBLE 6 MIL BAG AND TRANSPORT TO AN APPROVED EPA LANDFILL FOR DISPOS
Facility Usage:	HOSPITAL
Waiver Given:	Not reported
DEP Waiver Number:	Not reported
DLWD Waiver Number:	Not reported
Small Owner Occ:	5
Owner Name:	SALEM HOSPITAL
Owner Address:	81 HIGHLAND AVENUE
Owner City:	SALEM
Owner State:	MA
On Site Manager Name:	JOHN PELLITIER
On Site Manager Phone:	9787411200
Ins Comp:	Not reported
Policy Number:	Not reported
EXP Date:	Not reported
Facility Size:	60000
Transporter Name:	ENVIRONMENTAL ENTERPRISES
Transporter Address:	35 POND PARK ROAD
Transporter City:	HINGHAM
Transporter State:	Not reported
Final Site:	39
Certified Name:	DAVID PATTI
Cert Sign Date:	08/07/2012
Certified Company:	EEI
Certified Phone:	7819820828
Entered_by:	Not reported

Map ID  
Direction  
Distance  
Elevation

MAP FINDINGS

Site

Database(s)

EDR ID Number  
EPA ID Number

**NORTH SHORE MEDICAL CENTER; AKA SALEM HOSPITAL; THE NORTH SH (Continued)**

**S104000647**

Notification: Not reported  
DEP Region: Not reported  
Notifiers Name: Not reported  
Start Date: 12/10/2012  
End Date: 12/14/2012  
Date Entered: Not reported  
Entry Date: 12/12/2012  
Quantity Material Removed SF: 800.00  
Quantity Material Removed LF: 350.00  
Project Description: Trns,FT/MAS, LINO  
AR Tracking ID: 167205  
Super Lic Number: AS060627  
Monitor Lic Number: AA000144  
Lab Lic Number: AA000144  
Year: 2012  
Sticker Number: 100166015  
Form Type: ANF-001  
Fee Status: Fifty  
Facility Phone: 9787411200  
Sub Town: Not reported  
Worksite: DAVENPORT 4  
Occupied: -1  
Contractor: AC000284  
Contract Type: Off  
Hours: Week days: 6:00-2:00 Week end:  
Project Type: Renv  
Abatement Process: Fcontain  
Location: Indoors  
Decon Process: PROVIDE APPROPRAITE DECONTAMONATION FACILITESA ND VENTILATION PER THE REG  
Disposal Methods: WET DOUBLE 6 MIL BAG AND TRANSPORT TO AN APPROVED EPA LANDFILL FOR DISPOS  
Facility Usage: HOSPITAL  
Waiver Given: Not reported  
DEP Waiver Number: Not reported  
DLWD Waiver Number: Not reported  
Small Owner Occ: 5  
Owner Name: SALEM HOSPITAL  
Owner Address: 81 HIGHLAND AVENUE  
Owner City: SALEM  
Owner State: MA  
On Site Manager Name: JOHN PELLITIER  
On Site Manager Phone: 9787411200  
Ins Comp: Not reported  
Policy Number: Not reported  
EXP Date: Not reported  
Facility Size: 150000  
Transporter Name: ENVIRONMENTAL ENTERPRISES  
Transporter Address: 35 POND PARK ROAD  
Transporter City: HINGHAM  
Transporter State: Not reported  
Final Site: 39  
Certified Name: DAVID PATTI  
Cert Sign Date: 12/12/2012  
Certified Company: EEI  
Certified Phone: 7819820828  
Entered\_by: Not reported

Map ID  
Direction  
Distance  
Elevation

MAP FINDINGS

Site

Database(s)

EDR ID Number  
EPA ID Number

**NORTH SHORE MEDICAL CENTER; AKA SALEM HOSPITAL; THE NORTH SH (Continued)**

**S104000647**

Notification: 100202241R2  
DEP Region: NE  
Notifiers Name: ENVIRONMENTAL EXPERTS INC  
Start Date: 08/20/2014  
End Date: 08/27/2014  
Date Entered: 29/07/2014  
Entry Date: 07/29/2014  
Quantity Material Removed SF: 1200  
Quantity Material Removed LF: 200  
Project Description: Spr,Trns  
AR Tracking ID: Not reported  
Super Lic Number: Not reported  
Monitor Lic Number: Not reported  
Lab Lic Number: Not reported  
Year: Not reported  
Sticker Number: Not reported  
Form Type: Not reported  
Fee Status: Not reported  
Facility Phone: Not reported  
Sub Town: Not reported  
Worksite: Not reported  
Occupied: Not reported  
Contractor: Not reported  
Contract Type: Not reported  
Hours: Not reported  
Project Type: Not reported  
Abatement Process: Not reported  
Location: Not reported  
Decon Process: Not reported  
Disposal Methods: Not reported  
Facility Usage: Not reported  
Waiver Given: Not reported  
DEP Waiver Number: Not reported  
DLWD Waiver Number: Not reported  
Small Owner Occ: Not reported  
Owner Name: Not reported  
Owner Address: Not reported  
Owner City: Not reported  
Owner State: Not reported  
On Site Manager Name: Not reported  
On Site Manager Phone: Not reported  
Ins Comp: Not reported  
Policy Number: Not reported  
EXP Date: Not reported  
Facility Size: Not reported  
Transporter Name: Not reported  
Transporter Address: Not reported  
Transporter City: Not reported  
Transporter State: Not reported  
Final Site: Not reported  
Certified Name: Not reported  
Cert Sign Date: Not reported  
Certified Company: Not reported  
Certified Phone: Not reported  
Entered\_by: Not reported

Notification: 100205745R3

Map ID  
Direction  
Distance  
Elevation

MAP FINDINGS

Site

Database(s)

EDR ID Number  
EPA ID Number

**NORTH SHORE MEDICAL CENTER; AKA SALEM HOSPITAL; THE NORTH SH (Continued)**

**S104000647**

DEP Region:	NE
Notifiers Name:	ENVIRONMENTAL EXPERTS INC
Start Date:	09/24/2014
End Date:	09/24/2014
Date Entered:	16/09/2014
Entry Date:	09/16/2014
Quantity Material Removed SF:	0
Quantity Material Removed LF:	120
Project Description:	Spr
AR Tracking ID:	Not reported
Super Lic Number:	Not reported
Monitor Lic Number:	Not reported
Lab Lic Number:	Not reported
Year:	Not reported
Sticker Number:	Not reported
Form Type:	Not reported
Fee Status:	Not reported
Facility Phone:	Not reported
Sub Town:	Not reported
Worksite:	Not reported
Occupied:	Not reported
Contractor:	Not reported
Contract Type:	Not reported
Hours:	Not reported
Project Type:	Not reported
Abatement Process:	Not reported
Location:	Not reported
Decon Process:	Not reported
Disposal Methods:	Not reported
Facility Usage:	Not reported
Waiver Given:	Not reported
DEP Waiver Number:	Not reported
DLWD Waiver Number:	Not reported
Small Owner Occ:	Not reported
Owner Name:	Not reported
Owner Address:	Not reported
Owner City:	Not reported
Owner State:	Not reported
On Site Manager Name:	Not reported
On Site Manager Phone:	Not reported
Ins Comp:	Not reported
Policy Number:	Not reported
EXP Date:	Not reported
Facility Size:	Not reported
Transporter Name:	Not reported
Transporter Address:	Not reported
Transporter City:	Not reported
Transporter State:	Not reported
Final Site:	Not reported
Certified Name:	Not reported
Cert Sign Date:	Not reported
Certified Company:	Not reported
Certified Phone:	Not reported
Entered_by:	Not reported
Notification:	Not reported
DEP Region:	Not reported

Map ID  
Direction  
Distance  
Elevation

MAP FINDINGS

Site

Database(s)

EDR ID Number  
EPA ID Number

**NORTH SHORE MEDICAL CENTER; AKA SALEM HOSPITAL; THE NORTH SH (Continued)**

**S104000647**

Notifiers Name: Not reported  
Start Date: 02/24/2003  
End Date: 02/25/2003  
Date Entered: Not reported  
Entry Date: 02/07/2003  
Quantity Material Removed SF: 900.00  
Quantity Material Removed LF: Not reported  
Project Description: linoleum  
AR Tracking ID: 22321  
Super Lic Number: AS060627  
Monitor Lic Number: AA000144  
Lab Lic Number: AA000144  
Year: Not reported  
Sticker Number: 560879  
Form Type: ANF-001  
Fee Status: 60  
Facility Phone: (978) 354-2592  
Sub Town: Not reported  
Worksite: Davenport, 5, ICU  
Occupied: -1  
Contractor: AC000284  
Contract Type: Not reported  
Hours: 9 pm - 6 am  
Project Type: Renovation  
Abatement Process: Full Containment  
Location: Indoors  
Decon Process: per regs. Ventilation systems  
Disposal Methods: Wet 2 Ply Poly Bag with Dumpster  
Facility Usage: hospital  
Waiver Given: Not reported  
DEP Waiver Number: Not reported  
DLWD Waiver Number: Not reported  
Small Owner Occ: Not reported  
Owner Name: Salem Hospital  
Owner Address: 81 Highland Avenue  
Owner City: SALEM  
Owner State: MA  
On Site Manager Name: Not reported  
On Site Manager Phone: Not reported  
Ins Comp: Not reported  
Policy Number: Not reported  
EXP Date: Not reported  
Facility Size: 100,000  
Transporter Name: ENVIRONMENTAL ENTERPRISES  
Transporter Address: 104 LONGWATER DRIVE UNIT 1  
Transporter City: NORWELL  
Transporter State: MA  
Final Site: 41  
Certified Name: John Bodie  
Cert Sign Date: 02/04/2003  
Certified Company: Not reported  
Certified Phone: (781) 982-0828  
Entered\_by: Not reported  
  
Notification: 100232046R2  
DEP Region: NE  
Notifiers Name: ENVIRONMENTAL EXPERTS INC

Map ID  
Direction  
Distance  
Elevation

MAP FINDINGS

Site

Database(s)

EDR ID Number  
EPA ID Number

**NORTH SHORE MEDICAL CENTER; AKA SALEM HOSPITAL; THE NORTH SH (Continued)**

**S104000647**

Start Date: 12/07/2015  
End Date: 12/09/2015  
Date Entered: 30/11/2015  
Entry Date: 11/30/2015  
Quantity Material Removed SF: 0  
Quantity Material Removed LF: 200  
Project Description: PIPEINSUL  
AR Tracking ID: Not reported  
Super Lic Number: Not reported  
Monitor Lic Number: Not reported  
Lab Lic Number: Not reported  
Year: Not reported  
Sticker Number: Not reported  
Form Type: Not reported  
Fee Status: Not reported  
Facility Phone: Not reported  
Sub Town: Not reported  
Worksite: Not reported  
Occupied: Not reported  
Contractor: Not reported  
Contract Type: Not reported  
Hours: Not reported  
Project Type: Not reported  
Abatement Process: Not reported  
Location: Not reported  
Decon Process: Not reported  
Disposal Methods: Not reported  
Facility Usage: Not reported  
Waiver Given: Not reported  
DEP Waiver Number: Not reported  
DLWD Waiver Number: Not reported  
Small Owner Occ: Not reported  
Owner Name: Not reported  
Owner Address: Not reported  
Owner City: Not reported  
Owner State: Not reported  
On Site Manager Name: Not reported  
On Site Manager Phone: Not reported  
Ins Comp: Not reported  
Policy Number: Not reported  
EXP Date: Not reported  
Facility Size: Not reported  
Transporter Name: Not reported  
Transporter Address: Not reported  
Transporter City: Not reported  
Transporter State: Not reported  
Final Site: Not reported  
Certified Name: Not reported  
Cert Sign Date: Not reported  
Certified Company: Not reported  
Certified Phone: Not reported  
Entered\_by: Not reported  
  
Notification: Not reported  
DEP Region: Not reported  
Notifiers Name: Not reported  
Start Date: 07/26/2011

Map ID  
Direction  
Distance  
Elevation

MAP FINDINGS

Site

Database(s)

EDR ID Number  
EPA ID Number

**NORTH SHORE MEDICAL CENTER; AKA SALEM HOSPITAL; THE NORTH SH (Continued)**

**S104000647**

End Date: 07/26/2011  
Date Entered: Not reported  
Entry Date: 06/30/2011  
Quantity Material Removed SF: .00  
Quantity Material Removed LF: 10.00  
Project Description: Other:  
AR Tracking ID: 144201  
Super Lic Number: AS060627  
Monitor Lic Number: AA000144  
Lab Lic Number: AA000144  
Year: 2011  
Sticker Number: 100129536  
Form Type: ANF-001  
Fee Status: Fifty  
Facility Phone: 9787411200  
Sub Town: Not reported  
Worksite: MEDICAL OFFICE  
Occupied: -1  
Contractor: AC000284  
Contract Type: Off  
Hours: Week days: 4:00-12:00 Week end:  
Project Type: Renv  
Abatement Process: Glv,Fcontain  
Location: Indoors  
Decon Process: PROVIDE APPROPRIATE DECONTAMINATION FACILITIES AND VENTILATION PER THE REG  
Disposal Methods: WET DOUBLE 6 MIL BAG AND TRANSPORT TO AN APPROVED EPA LANDFILL FOR DISPOS  
Facility Usage: HOSPITAL  
Waiver Given: Not reported  
DEP Waiver Number: Not reported  
DLWD Waiver Number: Not reported  
Small Owner Occ: 5  
Owner Name: SALEM HOSPITAL  
Owner Address: 81 HIGHLAND AVENEU  
Owner City: SLAEM  
Owner State: MA  
On Site Manager Name: JOHN PELLITIER  
On Site Manager Phone: 9787411200  
Ins Comp: Not reported  
Policy Number: Not reported  
EXP Date: Not reported  
Facility Size: 40000  
Transporter Name: ENVIRONMENTAL ENTERPRISES  
Transporter Address: 35 POND PARK ROAD  
Transporter City: HINGHAM  
Transporter State: Not reported  
Final Site: 39  
Certified Name: JOHN BODIE  
Cert Sign Date: 06/30/2011  
Certified Company: EEI  
Certified Phone: 7819820828  
Entered\_by: Not reported  
  
Notification: Not reported  
DEP Region: Not reported  
Notifiers Name: Not reported

Map ID  
Direction  
Distance  
Elevation

MAP FINDINGS

Site

Database(s)

EDR ID Number  
EPA ID Number

**NORTH SHORE MEDICAL CENTER; AKA SALEM HOSPITAL; THE NORTH SH (Continued)**

**S104000647**

Start Date: 07/01/2010  
End Date: 07/02/2010  
Date Entered: Not reported  
Entry Date: 06/17/2010  
Quantity Material Removed SF: 150.00  
Quantity Material Removed LF: .00  
Project Description: Blr  
AR Tracking ID: 127949  
Super Lic Number: AS060627  
Monitor Lic Number: AA000144  
Lab Lic Number: AA000144  
Year: 2010  
Sticker Number: 100108076  
Form Type: ANF-001  
Fee Status: Fifty  
Facility Phone: 9787411200  
Sub Town: Not reported  
Worksite: POWER PLANT  
Occupied: -1  
Contractor: AC000284  
Contract Type: Off  
Hours: Week days: 7:00-3:30 Week end:  
Project Type: Renv  
Abatement Process: Fcontain  
Location: Indoors  
Decon Process: PROVIDE APPROPRIATE DECONTAMINATION FACILITIES AND VENTILATION PER THE  
REGL  
Disposal Methods: WET, DOUBLE 6 MIL BAG AND TRANSPORT TO AN APPROVED EPA LANDFILL FOR  
DISPOS  
Facility Usage: POER PLANT  
Waiver Given: Not reported  
DEP Waiver Number: Not reported  
DLWD Waiver Number: Not reported  
Small Owner Occ: 5  
Owner Name: SALEM HOSPITAL  
Owner Address: 81 HIGHLAND AVENUE  
Owner City: SALEM  
Owner State: MA  
On Site Manager Name: TOM MCCORMACK  
On Site Manager Phone: 9783542276  
Ins Comp: Not reported  
Policy Number: Not reported  
EXP Date: Not reported  
Facility Size: 20000  
Transporter Name: ENVIRONMENTAL ENTERPRISES  
Transporter Address: 35 POND PARK ROAD  
Transporter City: HINGHAM  
Transporter State: Not reported  
Final Site: 47  
Certified Name: JOHN BODIE  
Cert Sign Date: 06/17/2010  
Certified Company: EEI  
Certified Phone: 7819820828  
Entered\_by: Not reported  
  
Notification: Not reported  
DEP Region: Not reported



Map ID  
Direction  
Distance  
Elevation

MAP FINDINGS

Site

Database(s)

EDR ID Number  
EPA ID Number

**NORTH SHORE MEDICAL CENTER; AKA SALEM HOSPITAL; THE NORTH SH (Continued)**

**S104000647**

Notifiers Name:	Not reported
Start Date:	12/23/2011
End Date:	12/24/2011
Date Entered:	Not reported
Entry Date:	12/09/2011
Quantity Material Removed SF:	.00
Quantity Material Removed LF:	200.00
Project Description:	Other:
AR Tracking ID:	151620
Super Lic Number:	AS060627
Monitor Lic Number:	AA000144
Lab Lic Number:	AA000144
Year:	2011
Sticker Number:	100139600
Form Type:	ANF-001
Fee Status:	Fifty
Facility Phone:	9787411200
Sub Town:	Not reported
Worksite:	WHEELLOCK 6
Occupied:	-1
Contractor:	AC000284
Contract Type:	Off
Hours:	Week days: 5:00-1:30 Week end: 7:00-3:30
Project Type:	Renv
Abatement Process:	Glv,Fcontain
Location:	Indoors
Decon Process:	PROVIDE APPROPRIATE DECONTAMINATION FACILITIES AND VENTILATION PER THE REG
Disposal Methods:	WET DOUBLE 6 MIL BAG AND TRANSPORT TO AN APPROVED EPA LANDFILL FOR DISPOS
Facility Usage:	HOSPITAL
Waiver Given:	Not reported
DEP Waiver Number:	Not reported
DLWD Waiver Number:	Not reported
Small Owner Occ:	5
Owner Name:	SALEM HOSPITAL
Owner Address:	81 HIGHLAND AVENUE
Owner City:	SALEM
Owner State:	MA
On Site Manager Name:	SHELLEY BISEGNA
On Site Manager Phone:	9787411200
Ins Comp:	Not reported
Policy Number:	Not reported
EXP Date:	Not reported
Facility Size:	150000
Transporter Name:	ENVIRONMENTAL ENTERPRISES
Transporter Address:	35 POND PARK ROAD
Transporter City:	HINGHAM
Transporter State:	Not reported
Final Site:	39
Certified Name:	DAVID PATTI
Cert Sign Date:	12/09/2011
Certified Company:	EEI
Certified Phone:	7819820828
Entered_by:	Not reported
Notification:	Not reported

Map ID  
Direction  
Distance  
Elevation

MAP FINDINGS

Site

Database(s)

EDR ID Number  
EPA ID Number

**NORTH SHORE MEDICAL CENTER; AKA SALEM HOSPITAL; THE NORTH SH (Continued)**

**S104000647**

DEP Region: Not reported  
Notifiers Name: Not reported  
Start Date: 08/20/2010  
End Date: 08/21/2010  
Date Entered: Not reported  
Entry Date: 08/06/2010  
Quantity Material Removed SF: 180.00  
Quantity Material Removed LF: 100.00  
Project Description: Blr,  
AR Tracking ID: 130160  
Super Lic Number: AS060627  
Monitor Lic Number: AA000144  
Lab Lic Number: AA000144  
Year: 2010  
Sticker Number: 100111000  
Form Type: ANF-001  
Fee Status: Fifty  
Facility Phone: 7817411200  
Sub Town: Not reported  
Worksite: AXELROD 5  
Occupied: -1  
Contractor: AC000284  
Contract Type: Off  
Hours: Week days: 5:00-12:00 Week end: 8:00-4:30  
Project Type: Renv  
Abatement Process: Fcontain  
Location: Indoors  
Decon Process: PROVIDE APPROPRIATE DECONTAMINATION FACILITITES AND VENTILATION PER  
REGUL  
Disposal Methods: WET, DOUBLE 6 MIL BAG AND TRANSPORT TO AN APPROVED EPA LANDFILL FOR  
DISPOS  
Facility Usage: HOSPITAL  
Waiver Given: Not reported  
DEP Waiver Number: Not reported  
DLWD Waiver Number: Not reported  
Small Owner Occ: 5  
Owner Name: SALEM HOSPITAL  
Owner Address: 81 HIGHLAND AVENUE  
Owner City: SALEM  
Owner State: MA  
On Site Manager Name: TOM MCCORMACK  
On Site Manager Phone: 7817411200  
Ins Comp: Not reported  
Policy Number: Not reported  
EXP Date: Not reported  
Facility Size: 100000  
Transporter Name: ENVIRONMENTAL ENTERPRISES  
Transporter Address: 35 POND PARK ROAD  
Transporter City: HINGHAM  
Transporter State: Not reported  
Final Site: 47  
Certified Name: DAVID PATTI  
Cert Sign Date: 08/06/2010  
Certified Company: EEI  
Certified Phone: 7819820828  
Entered\_by: Not reported

Map ID  
Direction  
Distance  
Elevation

MAP FINDINGS

Site

Database(s)

EDR ID Number  
EPA ID Number

**NORTH SHORE MEDICAL CENTER; AKA SALEM HOSPITAL; THE NORTH SH (Continued)**

**S104000647**

Notification:	Not reported
DEP Region:	Not reported
Notifiers Name:	Not reported
Start Date:	06/18/2013
End Date:	06/18/2013
Date Entered:	Not reported
Entry Date:	06/04/2013
Quantity Material Removed SF:	.00
Quantity Material Removed LF:	20.00
Project Description:	Blr
AR Tracking ID:	174025
Super Lic Number:	AS060627
Monitor Lic Number:	AA000144
Lab Lic Number:	AA000144
Year:	2013
Sticker Number:	100178758
Form Type:	ANF-001
Fee Status:	Fifty
Facility Phone:	9787411200
Sub Town:	Not reported
Worksite:	AXELROD-5, TRANSCRIPTI
Occupied:	-1
Contractor:	AC000829
Contract Type:	Off
Hours:	Week days: 4:00-12:00 Week end:
Project Type:	Renv
Abatement Process:	Glv
Location:	Indoors
Decon Process:	PROVIDE APPROPRIATE DECONTAMINATION FACILITIES AND VENTILATION PER THE REG
Disposal Methods:	WET DOUBLE 6 MIL BAG AND TRANSPORT TO AN APPROVED EPA LANDFILL FOR DISPOSA
Facility Usage:	HOSPITAL
Waiver Given:	Not reported
DEP Waiver Number:	Not reported
DLWD Waiver Number:	Not reported
Small Owner Occ:	5
Owner Name:	SALEM HOSPITAL
Owner Address:	81 HIGHLAND AVENUE
Owner City:	SALEM
Owner State:	MA
On Site Manager Name:	JOHN PELLETIER
On Site Manager Phone:	978-741-1200
Ins Comp:	Not reported
Policy Number:	Not reported
EXP Date:	Not reported
Facility Size:	Not reported
Transporter Name:	ENVIRONMENTAL EXPERTS, INC.
Transporter Address:	106 LONGWATER DRIVE, UNIT 116
Transporter City:	NORWELL
Transporter State:	Not reported
Final Site:	39
Certified Name:	JOHN BODIE
Cert Sign Date:	06/04/2013
Certified Company:	EEI
Certified Phone:	7814216054
Entered_by:	Not reported

Map ID  
Direction  
Distance  
Elevation

MAP FINDINGS

Site

Database(s)

EDR ID Number  
EPA ID Number

**NORTH SHORE MEDICAL CENTER; AKA SALEM HOSPITAL; THE NORTH SH (Continued)**

**S104000647**

Notification: Not reported  
DEP Region: Not reported  
Notifiers Name: Not reported  
Start Date: 02/11/2011  
End Date: 02/13/2011  
Date Entered: Not reported  
Entry Date: 01/25/2011  
Quantity Material Removed SF: 1600.00  
Quantity Material Removed LF: .00  
Project Description: Trns  
AR Tracking ID: 137061  
Super Lic Number: AS060627  
Monitor Lic Number: AA000144  
Lab Lic Number: AA000144  
Year: 2011  
Sticker Number: 100119902  
Form Type: ANF-001  
Fee Status: Fifty  
Facility Phone: 9787411200  
Sub Town: Not reported  
Worksite: AXELROD 6  
Occupied: -1  
Contractor: AC000284  
Contract Type: Off  
Hours: Week days: 5:00-1:00 Week end: 7:00-3:30  
Project Type: Renv  
Abatement Process: Fcontain  
Location: Indoors  
Decon Process: PROVIDE APPROPRIATE DECONTAMINATION FACILITIES AND VENTILATION PER THE REG  
Disposal Methods: WET, DOUBLE 6 MIL BAG AND TRANSPORT TO APPROVED EPA LANDFILL FOR DISPOSAL  
Facility Usage: HOSPITAL  
Waiver Given: Not reported  
DEP Waiver Number: Not reported  
DLWD Waiver Number: Not reported  
Small Owner Occ: 5  
Owner Name: SALEM HOSPITAL  
Owner Address: 81 HIGHLAND AVENUE  
Owner City: SALEM  
Owner State: MA  
On Site Manager Name: DAN BIESLY  
On Site Manager Phone: 9787411200  
Ins Comp: Not reported  
Policy Number: Not reported  
EXP Date: Not reported  
Facility Size: 150000  
Transporter Name: ENVIRONMENTAL ENTERPRISES  
Transporter Address: 35 POND PARK ROAD  
Transporter City: HINGHAM  
Transporter State: Not reported  
Final Site: 39  
Certified Name: JOHN BODIE  
Cert Sign Date: 01/25/2011  
Certified Company: EEI  
Certified Phone: 7819820828  
Entered\_by: Not reported

Map ID  
Direction  
Distance  
Elevation

MAP FINDINGS

Site

Database(s)

EDR ID Number  
EPA ID Number

**NORTH SHORE MEDICAL CENTER; AKA SALEM HOSPITAL; THE NORTH SH (Continued)**

**S104000647**

Notification:	Not reported
DEP Region:	Not reported
Notifiers Name:	Not reported
Start Date:	01/14/2014
End Date:	01/24/2014
Date Entered:	Not reported
Entry Date:	12/31/2013
Quantity Material Removed SF:	2000.00
Quantity Material Removed LF:	200.00
Project Description:	Blr,Trns
AR Tracking ID:	183679
Super Lic Number:	AS060627
Monitor Lic Number:	AA000144
Lab Lic Number:	AA000144
Year:	2013
Sticker Number:	100191382
Form Type:	ANF-001
Fee Status:	Fifty
Facility Phone:	9787411200
Sub Town:	Not reported
Worksite:	DAVENPORT
Occupied:	-1
Contractor:	AC000829
Contract Type:	Off
Hours:	Week days: 1:00-9:00 Week end:
Project Type:	Renv
Abatement Process:	Fcontain
Location:	Indoors
Decon Process:	PROVIDE APPROPRIATE DECONTAMINATION FACILITIES AND VENTILATION PER REGS
Disposal Methods:	WET DOUBLE 6 MILL BAG AND TRANSPORT TO AN EPA LANDFILL FOR DISP
Facility Usage:	HOSPITAL
Waiver Given:	Not reported
DEP Waiver Number:	Not reported
DLWD Waiver Number:	Not reported
Small Owner Occ:	5
Owner Name:	SALEM HOSPITAL
Owner Address:	81 HIGHLAND AVENUE
Owner City:	SALEM
Owner State:	MA
On Site Manager Name:	MIKE BUBA
On Site Manager Phone:	978-741-1200
Ins Comp:	Not reported
Policy Number:	Not reported
EXP Date:	Not reported
Facility Size:	Not reported
Transporter Name:	ENVIRONMENTAL EXPERTS, INC
Transporter Address:	106 LONGWATER DRIVE, #116
Transporter City:	NORWELL
Transporter State:	Not reported
Final Site:	39
Certified Name:	JOHN BODIE
Cert Sign Date:	12/31/2013
Certified Company:	ENVIRO EXPERTS
Certified Phone:	7814216054
Entered_by:	Not reported

Map ID  
Direction  
Distance  
Elevation

MAP FINDINGS

Site

Database(s)

EDR ID Number  
EPA ID Number

**NORTH SHORE MEDICAL CENTER; AKA SALEM HOSPITAL; THE NORTH SH (Continued)**

**S104000647**

Notification: 100205745R2  
DEP Region: NE  
Notifiers Name: ENVIRONMENTAL EXPERTS INC  
Start Date: 09/17/2014  
End Date: 09/17/2014  
Date Entered: 09/09/2014  
Entry Date: 09/09/2014  
Quantity Material Removed SF: 0  
Quantity Material Removed LF: 120  
Project Description: Spr  
AR Tracking ID: Not reported  
Super Lic Number: Not reported  
Monitor Lic Number: Not reported  
Lab Lic Number: Not reported  
Year: Not reported  
Sticker Number: Not reported  
Form Type: Not reported  
Fee Status: Not reported  
Facility Phone: Not reported  
Sub Town: Not reported  
Worksite: Not reported  
Occupied: Not reported  
Contractor: Not reported  
Contract Type: Not reported  
Hours: Not reported  
Project Type: Not reported  
Abatement Process: Not reported  
Location: Not reported  
Decon Process: Not reported  
Disposal Methods: Not reported  
Facility Usage: Not reported  
Waiver Given: Not reported  
DEP Waiver Number: Not reported  
DLWD Waiver Number: Not reported  
Small Owner Occ: Not reported  
Owner Name: Not reported  
Owner Address: Not reported  
Owner City: Not reported  
Owner State: Not reported  
On Site Manager Name: Not reported  
On Site Manager Phone: Not reported  
Ins Comp: Not reported  
Policy Number: Not reported  
EXP Date: Not reported  
Facility Size: Not reported  
Transporter Name: Not reported  
Transporter Address: Not reported  
Transporter City: Not reported  
Transporter State: Not reported  
Final Site: Not reported  
Certified Name: Not reported  
Cert Sign Date: Not reported  
Certified Company: Not reported  
Certified Phone: Not reported  
Entered\_by: Not reported

Map ID  
Direction  
Distance  
Elevation

MAP FINDINGS

Site

Database(s)

EDR ID Number  
EPA ID Number

**NORTH SHORE MEDICAL CENTER; AKA SALEM HOSPITAL; THE NORTH SH (Continued)**

**S104000647**

HW GEN:

EPA Id: MAR000006783  
RCRA Generator Status: LQG  
State Generator Status: VQG-MA

TIER 2:

Report Year: 2016  
Facility Id: FATR2016000000030714  
Facility Dept: Not reported  
Latitude: 42.51136  
Longitude: -70.90825  
Mailing Address: 81 Highland Avenue  
Mailing City/State/Zip: 01970  
Mailing Country: United States  
Notes: Not reported  
All Chemicals Same As Last Yr: Not reported  
Date Signed: 03/01/2017  
Dike Or Other Safeguard: F  
Failed Validation: Not reported  
Date Modified: 08/08/2017  
Fees Total: Not reported  
Num Of Employees: 4046  
Site Coord Abbreviated?: F  
Site Map: F  
State Label Code: Not reported  
Submitted By: John Daley  
Validation Report: Not reported  
Fire District: Not reported  
Latlong Location Description: Not reported  
Latlong Method: Not reported

Record Key: FDTR2016000000009010  
Id: Not reported  
Type: EIN  
Description: EIN  
Last Modified: Not reported

Record Key: FDTR2016000000009011  
Id: Not reported  
Type: RMP  
Description: RMP  
Last Modified: Not reported

Record Key: FDTR2016000000009012  
Id: Not reported  
Type: State ID  
Description: State ID  
Last Modified: Not reported

Record Key: FDTR2016000000009013  
Id: Not reported  
Type: TRI  
Description: TRI  
Last Modified: Not reported

Record Key: FDTR2016000000009014

Map ID  
Direction  
Distance  
Elevation

MAP FINDINGS

Site

Database(s)

EDR ID Number  
EPA ID Number

**NORTH SHORE MEDICAL CENTER; AKA SALEM HOSPITAL; THE NORTH SH (Continued)**

**S104000647**

Id: 622110  
Type: NAICS  
Description: Not reported  
Last Modified: Not reported

Record Key: FDTR2016000000009015  
Id: 620655746  
Type: DUN & BradStreet  
Description: DUN & BradStreet  
Last Modified: Not reported

Record Key: FDTR2016000000009016  
Id: 8062  
Type: SIC  
Description: SIC  
Last Modified: Not reported

Contact:  
Report Year: 2016  
Contact Record Id: CTTR2016283541P30714  
Title: Not reported  
Contact Name: Shore Medical Center  
Contact Email: jdaley@partners.org  
Contact Mail Address: 81 Highland Avenue  
Contact Mail City: Salem  
Contact Mail State: MA  
Contact Mail Zip: 01970  
Contact Mail Country: US  
Contact1 Type: Owner / Operator  
Contact2 Type: Not reported  
Contact3 Type: Not reported  
Contact4 Type: Not reported  
Modification Date: Not reported

Contact:  
Report Year: 2016  
Contact Record Id: CTTR2016117308P30714  
Title: Not reported  
Contact Name: and Power Systems (Fred Mendes)  
Contact Email: Not reported  
Contact Mail Address: PO Box 183  
Contact Mail City: Boxford  
Contact Mail State: MA  
Contact Mail Zip: 01921-921-  
Contact Mail Country: Not reported  
Contact1 Type: Carrier Contact  
Contact2 Type: Not reported  
Contact3 Type: Not reported  
Contact4 Type: Not reported  
Modification Date: Not reported

Contact:  
Report Year: 2016  
Contact Record Id: CTTR2016283540P30714



Map ID  
Direction  
Distance  
Elevation

MAP FINDINGS

Site

Database(s)

EDR ID Number  
EPA ID Number

**NORTH SHORE MEDICAL CENTER; AKA SALEM HOSPITAL; THE NORTH SH (Continued)**

**S104000647**

Title: Not reported  
Contact Name: Not reported  
Contact Email: Not reported  
Contact Mail Address: Not reported  
Contact Mail City: Not reported  
Contact Mail State: MA  
Contact Mail Zip: Not reported  
Contact Mail Country: US  
Contact1 Type: Parent Company  
Contact2 Type: Not reported  
Contact3 Type: Not reported  
Contact4 Type: Not reported  
Modification Date: Not reported

Contact:  
Report Year: 2016  
Contact Record Id: CTTR2016283549P30714  
Title: Not reported  
Contact Name: Not reported  
Contact Email: Not reported  
Contact Mail Address: Not reported  
Contact Mail City: Not reported  
Contact Mail State: Not reported  
Contact Mail Zip: Not reported  
Contact Mail Country: Not reported  
Contact1 Type: Billing  
Contact2 Type: Not reported  
Contact3 Type: Not reported  
Contact4 Type: Not reported  
Modification Date: Not reported

Contact:  
Report Year: 2016  
Contact Record Id: CTTR2016283544P30714  
Title: Not reported  
Contact Name: Not reported  
Contact Email: jjdaley@partners.org  
Contact Mail Address: 81 Highland Avenue  
Contact Mail City: Salem  
Contact Mail State: MA  
Contact Mail Zip: 01970  
Contact Mail Country: US  
Contact1 Type: Other  
Contact2 Type: Not reported  
Contact3 Type: Not reported  
Contact4 Type: Not reported  
Modification Date: Not reported

Contact:  
Report Year: 2016  
Contact Record Id: CTTR2016283546P30714  
Title: EMS Coordinator and Emergency Preparedness Coordin  
Contact Name: Klag

Map ID  
Direction  
Distance  
Elevation

MAP FINDINGS

Site

Database(s)

EDR ID Number  
EPA ID Number

**NORTH SHORE MEDICAL CENTER; AKA SALEM HOSPITAL; THE NORTH SH (Continued)**

**S104000647**

Contact Email: wklag@partners.org  
Contact Mail Address: Not reported  
Contact Mail City: Not reported  
Contact Mail State: Not reported  
Contact Mail Zip: Not reported  
Contact Mail Country: Not reported  
Contact1 Type: Fac. Emergency Coordinator  
Contact2 Type: Not reported  
Contact3 Type: Not reported  
Contact4 Type: Not reported  
Modification Date: Not reported

Contact:

Report Year: 2016  
Contact Record Id: CTTR2016283548P30714  
Title: Director of Facilities and Security  
Contact Name: Daley  
Contact Email: jjdaley@partners.org  
Contact Mail Address: Not reported  
Contact Mail City: Not reported  
Contact Mail State: Not reported  
Contact Mail Zip: Not reported  
Contact Mail Country: Not reported  
Contact1 Type: Emergency Contact  
Contact2 Type: Not reported  
Contact3 Type: Not reported  
Contact4 Type: Not reported  
Modification Date: Not reported

Contact:

Report Year: 2016  
Contact Record Id: CTTR2016117307P30714  
Title: Not reported  
Contact Name: Energy  
Contact Email: Not reported  
Contact Mail Address: 177 Wells Ave  
Contact Mail City: Newton  
Contact Mail State: MA  
Contact Mail Zip: 02459-459-  
Contact Mail Country: Not reported  
Contact1 Type: Carrier Contact  
Contact2 Type: Not reported  
Contact3 Type: Not reported  
Contact4 Type: Not reported  
Modification Date: Not reported

Contact:

Report Year: 2016  
Contact Record Id: CTTR2016283552P30714  
Title: Plant Operations Manager  
Contact Name: Mahegan  
Contact Email: dmahegan@partners.org  
Contact Mail Address: Not reported

Map ID  
Direction  
Distance  
Elevation

MAP FINDINGS

Site

Database(s)

EDR ID Number  
EPA ID Number

**NORTH SHORE MEDICAL CENTER; AKA SALEM HOSPITAL; THE NORTH SH (Continued)**

**S104000647**

Contact Mail City: Not reported  
Contact Mail State: Not reported  
Contact Mail Zip: Not reported  
Contact Mail Country: Not reported  
Contact1 Type: Emergency Contact  
Contact2 Type: Not reported  
Contact3 Type: Not reported  
Contact4 Type: Not reported  
Modification Date: Not reported

**Contact:**

Report Year: 2016  
Contact Record Id: CTTR2016283545P30714  
Title: Director of Facilities and Security  
Contact Name: Daley  
Contact Email: jdaley@partners.org  
Contact Mail Address: Not reported  
Contact Mail City: Not reported  
Contact Mail State: Not reported  
Contact Mail Zip: Not reported  
Contact Mail Country: Not reported  
Contact1 Type: Tier II Information Contact  
Contact2 Type: Not reported  
Contact3 Type: Not reported  
Contact4 Type: Not reported  
Modification Date: Not reported

**Chemicals:**

Acute: T  
Ave Amount: 106466  
Ave Amount Code: 10  
Chem Inv Record Id: CVTR2016000000117310  
Chem Same As Last Yr: Not reported  
Chronic: F  
CICAS: 7782447  
CI EHS Chemical: No  
CI Last Modified: 2015-02-27T00:00:00  
Days On Site: 365  
Entered Chemical Name: OXYGEN  
Fire: T  
Gas: T  
Liquid: T  
Max Amount: 1.064660000000000e+005  
Max Amount Code: 10  
Max Amt Container: 90900  
Mixture: F  
Pressure: T  
Pure: T  
Reactive: T  
Solid: F  
State01 Checkbox: T  
State01 Number: 45696  
State01 Text: N/A  
State02 Checkbox: F

Map ID  
Direction  
Distance  
Elevation

MAP FINDINGS

Site

Database(s)

EDR ID Number  
EPA ID Number

**NORTH SHORE MEDICAL CENTER; AKA SALEM HOSPITAL; THE NORTH SH (Continued)**

**S104000647**

State02 Number: 42  
State02 Text: Year  
State03 Checkbox: F  
State03 Number: 45453  
State03 Text: Not reported  
State04 Checkbox: T  
State04 Number: 31567  
State04 Text: Liquid  
State05 Checkbox: F  
State05 Text: Not reported  
State06 Checkbox: F  
State06 Text: Not reported  
State07 Checkbox: F  
State07 Text: Bozrah; CT; CT 395 N; MA 90E; MA 95 N to Salem MA  
State1 Contact Field: N/A  
State Label Code: Not reported  
Trade Secret: F

**Location:**

Record Key: CLTR201600000S304762  
Chem Inv Record Id: CVTR2016000000117310  
Type Code: Cylinder  
Pressure Code: Greater than ambient pressure  
Temperature Code: Ambient temperature  
Location: ICU  
Amount: 20  
Amount Unit: lbs  
Last Modified: Not reported

Record Key: CLTR201600000S304763  
Chem Inv Record Id: CVTR2016000000117310  
Type Code: Cylinder  
Pressure Code: Greater than ambient pressure  
Temperature Code: Ambient temperature  
Location: Davenport 9  
Amount: 16  
Amount Unit: lbs  
Last Modified: Not reported

Record Key: CLTR201600000S304764  
Chem Inv Record Id: CVTR2016000000117310  
Type Code: Cylinder  
Pressure Code: Greater than ambient pressure  
Temperature Code: Ambient temperature  
Location: Davenport 7  
Amount: 20  
Amount Unit: lbs  
Last Modified: Not reported

Record Key: CLTR201600000S304765  
Chem Inv Record Id: CVTR2016000000117310  
Type Code: Cylinder  
Pressure Code: Greater than ambient pressure  
Temperature Code: Ambient temperature  
Location: Davenport 8  
Amount: 16  
Amount Unit: lbs  
Last Modified: Not reported

Map ID  
Direction  
Distance  
Elevation

MAP FINDINGS

Site

Database(s)

EDR ID Number  
EPA ID Number

**NORTH SHORE MEDICAL CENTER; AKA SALEM HOSPITAL; THE NORTH SH (Continued)**

**S104000647**

Record Key: CLTR201600000S304766  
Chem Inv Record Id: CVTR2016000000117310  
Type Code: Cylinder  
Pressure Code: Greater than ambient pressure  
Temperature Code: Ambient temperature  
Location: Ph 6  
Amount: 12  
Amount Unit: lbs  
Last Modified: Not reported

Record Key: CLTR201600000S304767  
Chem Inv Record Id: CVTR2016000000117310  
Type Code: Cylinder  
Pressure Code: Greater than ambient pressure  
Temperature Code: Ambient temperature  
Location: PH 7  
Amount: 12  
Amount Unit: lbs  
Last Modified: Not reported

Record Key: CLTR201600000S304768  
Chem Inv Record Id: CVTR2016000000117310  
Type Code: Cylinder  
Pressure Code: Greater than ambient pressure  
Temperature Code: Ambient temperature  
Location: MHU 4  
Amount: 8  
Amount Unit: lbs  
Last Modified: Not reported

Record Key: CLTR201600000S304769  
Chem Inv Record Id: CVTR2016000000117310  
Type Code: Cylinder  
Pressure Code: Greater than ambient pressure  
Temperature Code: Ambient temperature  
Location: Birthplace  
Amount: 30  
Amount Unit: lbs  
Last Modified: Not reported

Record Key: CLTR201600000S304770  
Chem Inv Record Id: CVTR2016000000117310  
Type Code: Cylinder  
Pressure Code: Greater than ambient pressure  
Temperature Code: Ambient temperature  
Location: CSU 6  
Amount: 16  
Amount Unit: lbs  
Last Modified: Not reported

Record Key: CLTR201600000S304771  
Chem Inv Record Id: CVTR2016000000117310  
Type Code: Cylinder  
Pressure Code: Greater than ambient pressure  
Temperature Code: Ambient temperature  
Location: NSCH 3  
Amount: 4

Map ID  
Direction  
Distance  
Elevation

MAP FINDINGS

Site

Database(s)

EDR ID Number  
EPA ID Number

**NORTH SHORE MEDICAL CENTER; AKA SALEM HOSPITAL; THE NORTH SH (Continued)**

**S104000647**

Amount Unit:	lbs
Last Modified:	Not reported
Record Key:	CLTR201600000S304772
Chem Inv Record Id:	CVTR2016000000117310
Type Code:	Cylinder
Pressure Code:	Greater than ambient pressure
Temperature Code:	Ambient temperature
Location:	NSCH ES
Amount:	8
Amount Unit:	lbs
Last Modified:	Not reported
Record Key:	CLTR201600000S304773
Chem Inv Record Id:	CVTR2016000000117310
Type Code:	Cylinder
Pressure Code:	Greater than ambient pressure
Temperature Code:	Ambient temperature
Location:	Adult ES
Amount:	40
Amount Unit:	lbs
Last Modified:	Not reported
Record Key:	CLTR201600000S304774
Chem Inv Record Id:	CVTR2016000000117310
Type Code:	Cylinder
Pressure Code:	Greater than ambient pressure
Temperature Code:	Ambient temperature
Location:	Cath Lab
Amount:	8
Amount Unit:	lbs
Last Modified:	Not reported
Record Key:	CLTR201600000S304775
Chem Inv Record Id:	CVTR2016000000117310
Type Code:	Cylinder
Pressure Code:	Greater than ambient pressure
Temperature Code:	Ambient temperature
Location:	CT Scan
Amount:	12
Amount Unit:	lbs
Last Modified:	Not reported
Record Key:	CLTR201600000S304776
Chem Inv Record Id:	CVTR2016000000117310
Type Code:	Cylinder
Pressure Code:	Greater than ambient pressure
Temperature Code:	Ambient temperature
Location:	Xray
Amount:	8
Amount Unit:	lbs
Last Modified:	Not reported
Record Key:	CLTR201600000S304777
Chem Inv Record Id:	CVTR2016000000117310
Type Code:	Cylinder
Pressure Code:	Greater than ambient pressure

Map ID  
Direction  
Distance  
Elevation

MAP FINDINGS

Site

Database(s)

EDR ID Number  
EPA ID Number

**NORTH SHORE MEDICAL CENTER; AKA SALEM HOSPITAL; THE NORTH SH (Continued)**

**S104000647**

Temperature Code:	Ambient temperature
Location:	IR 8
Amount:	24
Amount Unit:	lbs
Last Modified:	Not reported
Record Key:	CLTR201600000S304778
Chem Inv Record Id:	CVTR2016000000117310
Type Code:	Cylinder
Pressure Code:	Greater than ambient pressure
Temperature Code:	Ambient temperature
Location:	Cardiac Center
Amount:	6
Amount Unit:	lbs
Last Modified:	Not reported
Record Key:	CLTR201600000S304779
Chem Inv Record Id:	CVTR2016000000117310
Type Code:	Cylinder
Pressure Code:	Greater than ambient pressure
Temperature Code:	Ambient temperature
Location:	PFT
Amount:	2
Amount Unit:	lbs
Last Modified:	Not reported
Record Key:	CLTR201600000S304780
Chem Inv Record Id:	CVTR2016000000117310
Type Code:	Cylinder
Pressure Code:	Greater than ambient pressure
Temperature Code:	Ambient temperature
Location:	OR
Amount:	40
Amount Unit:	lbs
Last Modified:	Not reported
Record Key:	CLTR201600000S304781
Chem Inv Record Id:	CVTR2016000000117310
Type Code:	Cylinder
Pressure Code:	Greater than ambient pressure
Temperature Code:	Ambient temperature
Location:	Endoscopy
Amount:	16
Amount Unit:	lbs
Last Modified:	Not reported
Record Key:	CLTR201600000S304782
Chem Inv Record Id:	CVTR2016000000117310
Type Code:	Cylinder
Pressure Code:	Greater than ambient pressure
Temperature Code:	Ambient temperature
Location:	Surgery
Amount:	36
Amount Unit:	lbs
Last Modified:	Not reported
Record Key:	CLTR201600000S304783

Map ID  
Direction  
Distance  
Elevation

MAP FINDINGS

Site

Database(s)

EDR ID Number  
EPA ID Number

**NORTH SHORE MEDICAL CENTER; AKA SALEM HOSPITAL; THE NORTH SH (Continued)**

**S104000647**

Chem Inv Record Id: CVTR2016000000117310  
Type Code: Cylinder  
Pressure Code: Greater than ambient pressure  
Temperature Code: Ambient temperature  
Location: Main gas Storage  
Amount: 62  
Amount Unit: lbs  
Last Modified: Not reported

Record Key: CLTR201600000S304784  
Chem Inv Record Id: CVTR2016000000117310  
Type Code: Above ground tank  
Pressure Code: Greater than ambient pressure  
Temperature Code: Cryogenic conditions  
Location: 9000 gal liquid oxygen tank- parking lot out back  
Amount: 90900  
Amount Unit: lbs  
Last Modified: Not reported

Record Key: CLTR201600000S304785  
Chem Inv Record Id: CVTR2016000000117310  
Type Code: Above ground tank  
Pressure Code: Greater than ambient pressure  
Temperature Code: Cryogenic conditions  
Location: 1500 gal liquid oxygen tank- parking lot out back  
Amount: 15150  
Amount Unit: lbs  
Last Modified: Not reported

Acute: T  
Ave Amount: 237536  
Ave Amount Code: 10  
Chem Inv Record Id: CVTR2016000000117307  
Chem Same As Last Yr: Not reported  
Chronic: T  
CICAS: 68476346  
CI EHS Chemical: No  
CI Last Modified: 2017-03-01T21:23:39.  
Days On Site: 365  
Entered Chemical Name: Ultra Low Sulfur Diesel  
Fire: T  
Gas: F  
Liquid: T  
Max Amount: 2.375360000000000e+005  
Max Amount Code: 10  
Max Amt Container: 87960  
Mixture: F  
Pressure: F  
Pure: T  
Reactive: F  
Solid: F  
State01 Checkbox: F  
State01 Number: 26000  
State01 Text: N/A  
State02 Checkbox: T  
State02 Number: 2



Map ID  
Direction  
Distance  
Elevation

MAP FINDINGS

Site

Database(s)

EDR ID Number  
EPA ID Number

**NORTH SHORE MEDICAL CENTER; AKA SALEM HOSPITAL; THE NORTH SH (Continued)**

**S104000647**

State02 Text: Year  
State03 Checkbox: F  
State03 Number: 37163  
State03 Text: Not reported  
State04 Checkbox: F  
State04 Number: 31702  
State04 Text: Liquid  
State05 Checkbox: F  
State05 Text: Not reported  
State06 Checkbox: F  
State06 Text: Not reported  
State07 Checkbox: F  
State07 Text: Head north on Lakeland Park Dr. toward Forest St. 0.1 mi; turn left onto Forest St 0.2 mi; Turn right onto Newbury St./Newburyport Turnpike 0.8 mi; Take the Lowell Street exit towards Peabody 430 ft; turn right onto Lowell St. 3.3 mi; Continue onto Main St. 0.5 mi; Continue onto Boston St. 0.8 mi; Turn right onto Essex St. 0.1 mi; Continue onto Highland Ave; Destination will be on the left 0.3 mi.  
  
State1 Contact Field: Devaney Energy  
State Label Code: Not reported  
Trade Secret: F

Location:

Record Key: CLTR201600000S304722  
Chem Inv Record Id: CVTR2016000000117307  
Type Code: Below ground tank  
Pressure Code: Ambient pressure  
Temperature Code: Ambient temperature  
Location: Davenport (generators 2 and 3)  
Amount: 18325  
Amount Unit: lbs  
Last Modified: Not reported

Record Key: CLTR201600000S304723  
Chem Inv Record Id: CVTR2016000000117307  
Type Code: Below ground tank  
Pressure Code: Ambient pressure  
Temperature Code: Ambient temperature  
Location: North Shore Children's Hospital (generator #4)  
Amount: 3665  
Amount Unit: lbs  
Last Modified: Not reported

Record Key: CLTR201600000S304724  
Chem Inv Record Id: CVTR2016000000117307  
Type Code: Above ground tank  
Pressure Code: Ambient pressure  
Temperature Code: Ambient temperature  
Location: Day Tanks (4)  
Amount: 1539  
Amount Unit: lbs  
Last Modified: Not reported

Record Key: CLTR201600000S304725  
Chem Inv Record Id: CVTR2016000000117307  
Type Code: Below ground tank  
Pressure Code: Ambient pressure  
Temperature Code: Ambient temperature

Map ID  
Direction  
Distance  
Elevation

MAP FINDINGS

Site

Database(s)

EDR ID Number  
EPA ID Number

**NORTH SHORE MEDICAL CENTER; AKA SALEM HOSPITAL; THE NORTH SH (Continued)**

**S104000647**

Location: Central Utility Plant (CUP) (2) 12000 gallon tanks  
Amount: 175920  
Amount Unit: lbs  
Last Modified: Not reported

Record Key: CLTR201600000S304726  
Chem Inv Record Id: CVTR2016000000117307  
Type Code: Above ground tank  
Pressure Code: Ambient pressure  
Temperature Code: Ambient temperature  
Location: Day tank Wheelock generator  
Amount: 367  
Amount Unit: lbs  
Last Modified: Not reported

Record Key: CLTR201600000S304727  
Chem Inv Record Id: CVTR2016000000117307  
Type Code: Above ground tank  
Pressure Code: Ambient pressure  
Temperature Code: Ambient temperature  
Location: 1000 Gallon Belly Highland Hall  
Amount: 7330  
Amount Unit: lbs  
Last Modified: Not reported

Record Key: CLTR201600000S304728  
Chem Inv Record Id: CVTR2016000000117307  
Type Code: Above ground tank  
Pressure Code: Ambient pressure  
Temperature Code: Ambient temperature  
Location: 3000 Gallon Wheelock  
Amount: 21990  
Amount Unit: lbs  
Last Modified: Not reported

Record Key: CLTR201600000S304729  
Chem Inv Record Id: CVTR2016000000117307  
Type Code: Above ground tank  
Pressure Code: Ambient pressure  
Temperature Code: Ambient temperature  
Location: CUP Generator  
Amount: 1070  
Amount Unit: lbs  
Last Modified: Not reported

Acute: T  
Ave Amount: 38000  
Ave Amount Code: 7  
Chem Inv Record Id: CVTR2016000000117312  
Chem Same As Last Yr: Not reported  
Chronic: F  
CICAS: 7727379  
CI EHS Chemical: No  
CI Last Modified: 2016-03-01T12:36:52.  
Days On Site: 365  
Entered Chemical Name: Nitrogen

Map ID  
Direction  
Distance  
Elevation

MAP FINDINGS

Site

Database(s)

EDR ID Number  
EPA ID Number

**NORTH SHORE MEDICAL CENTER; AKA SALEM HOSPITAL; THE NORTH SH (Continued)**

**S104000647**

Fire: F  
Gas: T  
Liquid: F  
Max Amount: 4.320000000000000e+004  
Max Amount Code: 7  
Max Amt Container: 2700  
Mixture: F  
Pressure: F  
Pure: T  
Reactive: F  
Solid: F  
State01 Checkbox: T  
State01 Number: 26000  
State01 Text: N/A  
State02 Checkbox: F  
State02 Number: 2  
State02 Text: Week  
State03 Checkbox: F  
State03 Number: 10800  
State03 Text: Not reported  
State04 Checkbox: F  
State04 Number: 10800  
State04 Text: Liquid  
State05 Checkbox: F  
State05 Text: Not reported  
State06 Checkbox: F  
State06 Text: Not reported  
State07 Checkbox: F  
State07 Text: Bozrah; CT; CT 395 N; MA 90E; MA 95 N to Salem MA  
State1 Contact Field: N/A  
State Label Code: Not reported  
Trade Secret: F  
  
Location:  
Record Key: CLTR201600000S304789  
Chem Inv Record Id: CVTR2016000000117312  
Type Code: Cylinder  
Pressure Code: Ambient pressure  
Temperature Code: Ambient temperature  
Location: Gas storage area  
Amount: 43200  
Amount Unit: lbs  
Last Modified: Not reported

120  
WNW  
1/4-1/2  
0.359 mi.  
1898 ft.

**NO LOCATION AID  
SHILLABER ST NR #14  
SALEM, MA 01970**

**MA SHWS S103250062  
MA RELEASE N/A**

**Relative:  
Higher  
Actual:  
55 ft.**

SHWS:  
Release Tracking Number/Current Status: 3-0016891 / RAO  
Release Town: SALEM  
Notification Date: 06/05/1998  
Category: TWO HR

Map ID  
Direction  
Distance  
Elevation

MAP FINDINGS

Site

Database(s)

EDR ID Number  
EPA ID Number

**NO LOCATION AID (Continued)**

**S103250062**

Associated ID:	Not reported
<b>Current Status:</b>	<b>Response Action Outcome</b>
Status Date:	07/27/1998
Phase:	Not reported
Response Action Outcome:	A1 - A permanent solution has been achieved. Contamination has been reduced to background or a threat of release has been eliminated.
Oil Or Haz Material:	Oil
Location Type:	ROADWAY
Location Type:	RESIDENTIAL
Source:	TRANSFORM

[Click here to access the MA DEP site for this facility:](#)

Chemicals:	
Chemical:	MODF NON PCB
Quantity:	14 gallons
Chemical:	TRANSFORMER OIL
Quantity:	14 gallons
Actions:	
Action Type:	Immediate Response Action
Action Status:	Oral Approval of Plan or Action
Action Date:	6/5/1998
Response Action Outcome:	A permanent solution has been achieved. Contamination has been reduced to background or a threat of release has been eliminated.
Action Type:	Release Disposition
Action Status:	Reportable Release under MGL 21E
Action Date:	6/5/1998
Response Action Outcome:	A permanent solution has been achieved. Contamination has been reduced to background or a threat of release has been eliminated.
Action Type:	A Notice sent to a Potentially Responsible Party (PRP)
Action Status:	A MassDEP piece of correspondence was issued (approvals, NORs, etc.
Action Date:	7/22/1998
Response Action Outcome:	A permanent solution has been achieved. Contamination has been reduced to background or a threat of release has been eliminated.
Action Type:	Response Action Outcome - RAO
Action Status:	RAO Statement Received
Action Date:	7/27/1998
Response Action Outcome:	A permanent solution has been achieved. Contamination has been reduced to background or a threat of release has been eliminated.
Action Type:	RNF
Action Status:	Reportable Release under MGL 21E
Action Date:	7/27/1998
Response Action Outcome:	A permanent solution has been achieved. Contamination has been reduced to background or a threat of release has been eliminated.
Release:	
Release Tracking Number/Current Status:	3-0016891 / RAO
Primary ID:	Not reported
Official City:	SALEM
Notification:	06/05/1998

Map ID  
Direction  
Distance  
Elevation

MAP FINDINGS

Site

Database(s)

EDR ID Number  
EPA ID Number

**NO LOCATION AID (Continued)**

**S103250062**

Category: TWO HR  
Status Date: 07/27/1998  
Phase: Not reported  
Response Action Outcome: A1 - A permanent solution has been achieved. Contamination has been reduced to background or a threat of release has been eliminated.  
Oil / Haz Material Type: Oil

[Click here to access the MA DEP site for this facility:](#)

**Actions:**

Action Type: Immediate Response Action  
Action Status: Oral Approval of Plan or Action  
Action Date: 6/5/1998  
Response Action Outcome: A permanent solution has been achieved. Contamination has been reduced to background or a threat of release has been eliminated.

Action Type: Release Disposition  
Action Status: Reportable Release under MGL 21E  
Action Date: 6/5/1998  
Response Action Outcome: A permanent solution has been achieved. Contamination has been reduced to background or a threat of release has been eliminated.

Action Type: A Notice sent to a Potentially Responsible Party (PRP)  
Action Status: A MassDEP piece of correspondence was issued (approvals, NORs, etc.  
Action Date: 7/22/1998  
Response Action Outcome: A permanent solution has been achieved. Contamination has been reduced to background or a threat of release has been eliminated.

Action Type: Response Action Outcome - RAO  
Action Status: RAO Statement Received  
Action Date: 7/27/1998  
Response Action Outcome: A permanent solution has been achieved. Contamination has been reduced to background or a threat of release has been eliminated.

Action Type: RNF  
Action Status: Reportable Release under MGL 21E  
Action Date: 7/27/1998  
Response Action Outcome: A permanent solution has been achieved. Contamination has been reduced to background or a threat of release has been eliminated.

**Chemicals:**

Chemical: MODF NON PCB  
Quantity: 14 gallons  
Chemical: TRANSFORMER OIL  
Quantity: 14 gallons  
Location Type: ROADWAY  
Location Type: RESIDENTIAL  
Source: TRANSFORM

Map ID  
Direction  
Distance  
Elevation

MAP FINDINGS

Site

Database(s)

EDR ID Number  
EPA ID Number

121  
East  
1/4-1/2  
0.363 mi.  
1919 ft.

**NO LOCATION AID**  
**11 HATHORNE ST**  
**SALEM, MA**

**MA SHWS** **S104545108**  
**MA LUST** **N/A**  
**MA RELEASE**

**Relative:**  
**Lower**

**Actual:**  
**26 ft.**

**SHWS:**

Release Tracking Number/Current Status: 3-0010511 / RAO  
Release Town: SALEM  
Notification Date: 02/02/1994  
Category: TWO HR  
Associated ID: Not reported  
**Current Status:** **Response Action Outcome**  
Status Date: 03/28/1994  
Phase: Not reported  
Response Action Outcome: A2 - A permanent solution has been achieved. Contamination has not been reduced to background.  
  
Oil Or Haz Material: Oil  
Location Type: RESIDENTIAL  
Source: UST  
Source: PIPE

[Click here to access the MA DEP site for this facility:](#)

**Chemicals:**

Chemical: #2 FUEL OIL  
Quantity: 100 gallons

**Actions:**

Action Type: A Notice sent to a Potentially Responsible Party (PRP)  
Action Status: A MassDEP piece of correspondence was issued (approvals, NORs, etc.  
Action Date: 2/14/1994  
Response Action Outcome: A permanent solution has been achieved. Contamination has not been reduced to background.

Action Type: RLFA  
Action Status: FOLOFF  
Action Date: 2/14/1994  
Response Action Outcome: A permanent solution has been achieved. Contamination has not been reduced to background.

Action Type: Immediate Response Action  
Action Status: Oral Approval of Plan or Action  
Action Date: 2/2/1994  
Response Action Outcome: A permanent solution has been achieved. Contamination has not been reduced to background.

Action Type: Release Disposition  
Action Status: Reportable Release under MGL 21E  
Action Date: 2/2/1994  
Response Action Outcome: A permanent solution has been achieved. Contamination has not been reduced to background.

Action Type: Response Action Outcome - RAO  
Action Status: RAO Statement Received  
Action Date: 3/28/1994  
Response Action Outcome: A permanent solution has been achieved. Contamination has not been reduced to background.

Map ID  
Direction  
Distance  
Elevation

MAP FINDINGS

Site

Database(s)

EDR ID Number  
EPA ID Number

**NO LOCATION AID (Continued)**

**S104545108**

Action Type: RNF  
Action Status: Reportable Release under MGL 21E  
Action Date: 3/28/1994  
Response Action Outcome: A permanent solution has been achieved. Contamination has not been reduced to background.

**LUST:**

**Facility:**

Release Tracking Number/Current Status: 3-0010511 / RAO  
Status Date: 03/28/1994  
Source Type: UST  
Release Town: SALEM  
Notification Date: 02/02/1994  
Category: TWO HR  
Associated ID: Not reported  
Phase: Not reported  
Response Action Outcome: A2 - A permanent solution has been achieved. Contamination has not been reduced to background.  
Oil Or Haz Material: Oil  
Location Type: RESIDENTIAL  
Source: UST  
Source: PIPE

[Click here to access the MA DEP site for this facility:](#)

**Chemicals:**

Chemical: #2 FUEL OIL  
Quantity: 100 gallons

**Actions:**

Action Type: A Notice sent to a Potentially Responsible Party (PRP)  
Action Status: A MassDEP piece of correspondence was issued (approvals, NORs, etc.)  
Action Date: 2/14/1994  
Response Action Outcome: A permanent solution has been achieved. Contamination has not been reduced to background.

Action Type: RLFA  
Action Status: FOLOFF  
Action Date: 2/14/1994  
Response Action Outcome: A permanent solution has been achieved. Contamination has not been reduced to background.

Action Type: Immediate Response Action  
Action Status: Oral Approval of Plan or Action  
Action Date: 2/2/1994  
Response Action Outcome: A permanent solution has been achieved. Contamination has not been reduced to background.

Action Type: Release Disposition  
Action Status: Reportable Release under MGL 21E  
Action Date: 2/2/1994  
Response Action Outcome: A permanent solution has been achieved. Contamination has not been reduced to background.

Map ID  
Direction  
Distance  
Elevation

MAP FINDINGS

Site

Database(s)

EDR ID Number  
EPA ID Number

**NO LOCATION AID (Continued)**

**S104545108**

reduced to background.

Action Type: Response Action Outcome - RAO  
Action Status: RAO Statement Received  
Action Date: 3/28/1994  
Response Action Outcome: A permanent solution has been achieved. Contamination has not been reduced to background.

Action Type: RNF  
Action Status: Reportable Release under MGL 21E  
Action Date: 3/28/1994  
Response Action Outcome: A permanent solution has been achieved. Contamination has not been reduced to background.

**Release:**

Release Tracking Number/Current Status: 3-0010511 / RAO  
Primary ID: Not reported  
Official City: SALEM  
Notification: 02/02/1994  
Category: TWO HR  
Status Date: 03/28/1994  
Phase: Not reported  
Response Action Outcome: A2 - A permanent solution has been achieved. Contamination has not been reduced to background.  
Oil / Haz Material Type: Oil

[Click here to access the MA DEP site for this facility:](#)

**Actions:**

Action Type: A Notice sent to a Potentially Responsible Party (PRP)  
Action Status: A MassDEP piece of correspondence was issued (approvals, NORs, etc.  
Action Date: 2/14/1994  
Response Action Outcome: A permanent solution has been achieved. Contamination has not been reduced to background.

Action Type: RLFA  
Action Status: FOLOFF  
Action Date: 2/14/1994  
Response Action Outcome: A permanent solution has been achieved. Contamination has not been reduced to background.

Action Type: Immediate Response Action  
Action Status: Oral Approval of Plan or Action  
Action Date: 2/2/1994  
Response Action Outcome: A permanent solution has been achieved. Contamination has not been reduced to background.

Action Type: Release Disposition  
Action Status: Reportable Release under MGL 21E  
Action Date: 2/2/1994  
Response Action Outcome: A permanent solution has been achieved. Contamination has not been reduced to background.

Action Type: Response Action Outcome - RAO  
Action Status: RAO Statement Received



Map ID  
Direction  
Distance  
Elevation

MAP FINDINGS

Site

Database(s)

EDR ID Number  
EPA ID Number

**NO LOCATION AID (Continued)**

**S104545108**

Action Date: 3/28/1994  
Response Action Outcome: A permanent solution has been achieved. Contamination has not been reduced to background.

Action Type: RNF  
Action Status: Reportable Release under MGL 21E  
Action Date: 3/28/1994  
Response Action Outcome: A permanent solution has been achieved. Contamination has not been reduced to background.

Chemicals:  
Chemical: #2 FUEL OIL  
Quantity: 100 gallons  
Location Type: RESIDENTIAL  
Source: UST  
Source: PIPE

122  
NNW  
1/4-1/2  
0.364 mi.  
1921 ft.

**NOURIA #04411**  
**146 BOSTON ST**  
**SALEM, MA 01970**

**MA SHWS** **U003654572**  
**MA UST** **N/A**  
**MA AST**  
**MA RELEASE**  
**MA HW GEN**

**Relative:**  
**Higher**  
**Actual:**  
**44 ft.**

SHWS:  
Release Tracking Number/Current Status: 3-0029629 / RAO  
Release Town: SALEM  
Notification Date: 11/03/2010  
Category: TWO HR  
Associated ID: Not reported  
**Current Status:** **Response Action Outcome**  
Status Date: 12/29/2010  
Phase: Not reported  
Response Action Outcome: A2 - A permanent solution has been achieved. Contamination has not been reduced to background.  
  
Oil Or Haz Material: Oil  
Location Type: COMMERCIAL  
Source: LINE

[Click here to access the MA DEP site for this facility:](#)

Chemicals:  
Chemical: GASOLINE  
Quantity: 30 gallons

Actions:  
Action Type: Response Action Outcome - RAO  
Action Status: Level I - Technical Screen Audit  
Action Date: 1/11/2011  
Response Action Outcome: A permanent solution has been achieved. Contamination has not been reduced to background.

Action Type: RLFA  
Action Status: FOLOFF  
Action Date: 11/18/2010  
Response Action Outcome: A permanent solution has been achieved. Contamination has not been reduced to background.

Map ID  
Direction  
Distance  
Elevation

MAP FINDINGS

Site

Database(s)

EDR ID Number  
EPA ID Number

**NOURIA #04411 (Continued)**

**U003654572**

Action Type:	RLFA
Action Status:	FOLOFF
Action Date:	11/23/2010
Response Action Outcome:	A permanent solution has been achieved. Contamination has not been reduced to background.
Action Type:	Release Disposition
Action Status:	Reportable Release under MGL 21E
Action Date:	11/3/2010
Response Action Outcome:	A permanent solution has been achieved. Contamination has not been reduced to background.
Action Type:	Immediate Response Action
Action Status:	Oral Approval of Plan or Action
Action Date:	11/3/2010
Response Action Outcome:	A permanent solution has been achieved. Contamination has not been reduced to background.
Action Type:	A Notice sent to a Potentially Responsible Party (PRP)
Action Status:	A MassDEP piece of correspondence was issued (approvals, NORs, etc.
Action Date:	12/14/2010
Response Action Outcome:	A permanent solution has been achieved. Contamination has not been reduced to background.
Action Type:	RNFE
Action Status:	Transmittal, Notice, or Notification Received
Action Date:	12/2/2010
Response Action Outcome:	A permanent solution has been achieved. Contamination has not been reduced to background.
Action Type:	RNF
Action Status:	Reportable Release under MGL 21E
Action Date:	12/2/2010
Response Action Outcome:	A permanent solution has been achieved. Contamination has not been reduced to background.
Action Type:	Response Action Outcome - RAO
Action Status:	RAO Statement Received
Action Date:	12/29/2010
Response Action Outcome:	A permanent solution has been achieved. Contamination has not been reduced to background.
Release Tracking Number/Current Status:	3-0023596 / RAO
Release Town:	SALEM
Notification Date:	02/11/2004
Category:	72 HR
Associated ID:	Not reported
<b>Current Status:</b>	<b>Response Action Outcome</b>
Status Date:	06/07/2006
Phase:	PHASE III
Response Action Outcome:	A2 - A permanent solution has been achieved. Contamination has not been reduced to background.
Oil Or Haz Material:	Oil
Location Type:	COMMERCIAL
Source:	PIPE

Map ID  
Direction  
Distance  
Elevation

MAP FINDINGS

Site

Database(s)

EDR ID Number  
EPA ID Number

**NOURIA #04411 (Continued)**

**U003654572**

[Click here to access the MA DEP site for this facility:](#)

**Chemicals:**

Chemical: GASOLINE  
Quantity: Not reported

**Actions:**

Action Type: Immediate Response Action  
Action Status: Completion Statement Received  
Action Date: 12/14/2005  
Response Action Outcome: A permanent solution has been achieved. Contamination has not been reduced to background.

Action Type: Immediate Response Action  
Action Status: Status or Interim Report Received  
Action Date: 12/9/2004  
Response Action Outcome: A permanent solution has been achieved. Contamination has not been reduced to background.

Action Type: Immediate Response Action  
Action Status: Oral Approval of Plan or Action  
Action Date: 2/11/2004  
Response Action Outcome: A permanent solution has been achieved. Contamination has not been reduced to background.

Action Type: Release Disposition  
Action Status: Reportable Release under MGL 21E  
Action Date: 2/11/2004  
Response Action Outcome: A permanent solution has been achieved. Contamination has not been reduced to background.

Action Type: Tier Classification  
Action Status: Tier 2 Classification  
Action Date: 2/14/2005  
Response Action Outcome: A permanent solution has been achieved. Contamination has not been reduced to background.

Action Type: Tier Classification  
Action Status: Transmittal, Notice, or Notification Received  
Action Date: 2/14/2005  
Response Action Outcome: A permanent solution has been achieved. Contamination has not been reduced to background.

Action Type: Phase 2  
Action Status: Scope of Work Received  
Action Date: 2/14/2005  
Response Action Outcome: A permanent solution has been achieved. Contamination has not been reduced to background.

Action Type: Phase 1  
Action Status: Completion Statement Received  
Action Date: 2/14/2005  
Response Action Outcome: A permanent solution has been achieved. Contamination has not been reduced to background.

Map ID  
Direction  
Distance  
Elevation

MAP FINDINGS

Site

Database(s)

EDR ID Number  
EPA ID Number

**NOURIA #04411 (Continued)**

**U003654572**

Action Type:	Tier Classification
Action Status:	Legal Notice Published
Action Date:	2/15/2005
Response Action Outcome:	A permanent solution has been achieved. Contamination has not been reduced to background.
Action Type:	A Notice sent to a Potentially Responsible Party (PRP)
Action Status:	A MassDEP piece of correspondence was issued (approvals, NORs, etc.
Action Date:	3/9/2004
Response Action Outcome:	A permanent solution has been achieved. Contamination has not been reduced to background.
Action Type:	Immediate Response Action
Action Status:	Written Plan Received
Action Date:	4/8/2004
Response Action Outcome:	A permanent solution has been achieved. Contamination has not been reduced to background.
Action Type:	RNF
Action Status:	Reportable Release under MGL 21E
Action Date:	4/8/2004
Response Action Outcome:	A permanent solution has been achieved. Contamination has not been reduced to background.
Action Type:	Immediate Response Action
Action Status:	Status or Interim Report Received
Action Date:	6/10/2004
Response Action Outcome:	A permanent solution has been achieved. Contamination has not been reduced to background.
Action Type:	Immediate Response Action
Action Status:	Status or Interim Report Received
Action Date:	6/6/2005
Response Action Outcome:	A permanent solution has been achieved. Contamination has not been reduced to background.
Action Type:	Response Action Outcome - RAO
Action Status:	RAO Statement Received
Action Date:	6/7/2006
Response Action Outcome:	A permanent solution has been achieved. Contamination has not been reduced to background.
Action Type:	Phase 2
Action Status:	Completion Statement Received
Action Date:	6/7/2006
Response Action Outcome:	A permanent solution has been achieved. Contamination has not been reduced to background.
Release Tracking Number/Current Status:	3-0028004 / RAO
Release Town:	SALEM
Notification Date:	09/18/2008
Category:	120 DY
Associated ID:	Not reported
<b>Current Status:</b>	<b>Response Action Outcome</b>
Status Date:	09/14/2011
Phase:	PHASE II

Map ID  
Direction  
Distance  
Elevation

MAP FINDINGS

Site

Database(s)

EDR ID Number  
EPA ID Number

**NOURIA #04411 (Continued)**

**U003654572**

Response Action Outcome: B1 - Remedial actions have not been conducted because a level of No Significant Risk exists.

Oil Or Haz Material: Oil

[Click here to access the MA DEP site for this facility:](#)

**Chemicals:**

Chemical:	C11 THRU C22 AROMATIC HYDROCARBONS
Quantity:	9440 micrograms per liter
Chemical:	C9 THRU C12 ALIPHATIC HYDROCARBONS
Quantity:	18800 micrograms per liter
Chemical:	C9 THRU C10 AROMATIC HYDROCARBONS
Quantity:	80100 micrograms per liter
Chemical:	C9 THRU C18 ALIPHATIC HYDROCARBONS
Quantity:	61300 micrograms per liter

**Actions:**

Action Type:	Tier Classification
Action Status:	Legal Notice Published
Action Date:	10/6/2009
Response Action Outcome:	Remedial actions have not been conducted because a level of No Significant Risk exists.

Action Type:	Response Action Outcome - RAO
Action Status:	Revised Statement or Transmittal Received
Action Date:	12/20/2013
Response Action Outcome:	Remedial actions have not been conducted because a level of No Significant Risk exists.

Action Type:	Response Action Outcome - RAO
Action Status:	Level I - Technical Screen Audit
Action Date:	5/3/2012
Response Action Outcome:	Remedial actions have not been conducted because a level of No Significant Risk exists.

Action Type:	A Notice sent to a Potentially Responsible Party (PRP)
Action Status:	ALSENT
Action Date:	7/10/2009
Response Action Outcome:	Remedial actions have not been conducted because a level of No Significant Risk exists.

Action Type:	Response Action Outcome - RAO
Action Status:	RAO Statement Received
Action Date:	9/14/2011
Response Action Outcome:	Remedial actions have not been conducted because a level of No Significant Risk exists.

Action Type:	Release Disposition
Action Status:	Reportable Release under MGL 21E
Action Date:	9/18/2008
Response Action Outcome:	Remedial actions have not been conducted because a level of No Significant Risk exists.

Action Type:	RNF
Action Status:	Reportable Release under MGL 21E
Action Date:	9/18/2008

Map ID  
Direction  
Distance  
Elevation

MAP FINDINGS

Site

Database(s)

EDR ID Number  
EPA ID Number

**NOURIA #04411 (Continued)**

**U003654572**

Response Action Outcome:	Remedial actions have not been conducted because a level of No Significant Risk exists.
Action Type:	Phase 1
Action Status:	Completion Statement Received
Action Date:	9/21/2009
Response Action Outcome:	Remedial actions have not been conducted because a level of No Significant Risk exists.
Action Type:	Phase 2
Action Status:	Scope of Work Received
Action Date:	9/21/2009
Response Action Outcome:	Remedial actions have not been conducted because a level of No Significant Risk exists.
Action Type:	Tier Classification
Action Status:	Transmittal, Notice, or Notification Received
Action Date:	9/21/2009
Response Action Outcome:	Remedial actions have not been conducted because a level of No Significant Risk exists.
Action Type:	Tier Classification
Action Status:	Tier 2 Classification
Action Date:	9/21/2009
Response Action Outcome:	Remedial actions have not been conducted because a level of No Significant Risk exists.
Action Type:	A Notice sent to a Potentially Responsible Party (PRP)
Action Status:	A MassDEP piece of correspondence was issued (approvals, NORs, etc.
Action Date:	9/30/2008
Response Action Outcome:	Remedial actions have not been conducted because a level of No Significant Risk exists.
Action Type:	RLFA
Action Status:	FOLOFF
Action Date:	9/30/2008
Response Action Outcome:	Remedial actions have not been conducted because a level of No Significant Risk exists.

**UST:**

**Facility:**

Facility ID:	5871
Owner Id:	10412
Owner:	NOURIA ENERGY VENTURES 1 LLC
Owner Address:	326 CLARK ST
Owner City,St,Zip:	WORCESTER, MA 01606
Telephone:	9787449723
Description:	Retail Motor Vehicle Fuel
Facility address 2:	Not reported
Owner address 2:	Not reported
Latitude:	42.52232
Longitude:	-70.91541
Contact name:	John Collins
Contact address1:	326 Clark St
Contact address2:	Not reported

Map ID  
Direction  
Distance  
Elevation

MAP FINDINGS

Site

Database(s)

EDR ID Number  
EPA ID Number

**NOURIA #04411 (Continued)**

**U003654572**

Contact city: Worcester  
Contact state: MA  
Contact zip: 01606  
Contact email: John.Collins@NouriaEnergy.com  
Update: 2016-10-28 00:00:00  
Update by: Bob Farr  
Fac status: OPEN

Tank ID: 1  
**Tank Status: Tank Removed**  
Status Date: 05/30/2012  
Date Installed: 01/01/1971  
Capacity: 8000.00000  
Contents: Gasoline  
Tank Usage: Motor Vehi  
Tank Leak Detection: In-Tank Monitoring System  
Pipe Leak Detection: Annual Automatic Line Leak Detection Test  
Latitude: Not reported  
Longitude: Not reported  
Tank construct: Single-walled non-corrodible (including "composite") material (cathodic protection not required)  
Pipe construct: Single-walled non-corrodible material (No corrosion protection required)  
Ptype: Not reported  
Number of compartment: Not reported  
Pipe install date: Not reported  
Pipe leak install date: Not reported  
Submersible sump: N  
Submersible sump install date: Not reported  
Turbine sump: N  
Turbine sump sensor: N  
Intermediate sump: N  
Intermediate sump sensor: N  
Spill bucket installed date: Not reported  
Spill bucket sensor: N  
Overfill protect install: Not reported  
Overfill protect type: Not reported  
Automatic line leak detect: Not reported  
Tank corrosion type: Not reported  
Leak corrosion type: Not reported

Tank ID: 2  
**Tank Status: Tank Removed**  
Status Date: 05/30/2012  
Date Installed: 01/01/1971  
Capacity: 12000.00000  
Contents: Gasoline  
Tank Usage: Motor Vehi  
Tank Leak Detection: In-Tank Monitoring System  
Pipe Leak Detection: Annual Automatic Line Leak Detection Test  
Latitude: Not reported  
Longitude: Not reported  
Tank construct: Single-walled non-corrodible (including "composite") material (cathodic protection not required)  
Pipe construct: Single-walled non-corrodible material (No corrosion protection required)  
Ptype: Not reported  
Number of compartment: Not reported  
Pipe install date: Not reported

Map ID  
Direction  
Distance  
Elevation

MAP FINDINGS

Site

Database(s)

EDR ID Number  
EPA ID Number

**NOURIA #04411 (Continued)**

**U003654572**

Pipe leak install date: Not reported  
Submersible sump: N  
Submersible sump install date: Not reported  
Turbine sump: N  
Turbine sump sensor: N  
Intermediate sump: N  
Intermediate sump sensor: N  
Spill bucket installed date: Not reported  
Spill bucket sensor: N  
Overfill protect install: Not reported  
Overfill protect type: Not reported  
Automatic line leak detect: Not reported  
Tank corrosion type: Not reported  
Leak corrosion type: Not reported

Tank ID: 3  
**Tank Status: Tank Removed**  
Status Date: 05/30/2012  
Date Installed: 01/01/1971  
Capacity: 12000.00000  
Contents: Gasoline  
Tank Usage: Motor Vehi  
Tank Leak Detection: In-Tank Monitoring System  
Pipe Leak Detection: Not reported  
Latitude: Not reported  
Longitude: Not reported  
Tank construct: Single-walled non-corrodible (including "composite") material (cathodic protection not required)  
Pipe construct: Single-walled non-corrodible material (No corrosion protection required)  
Ptype: Not reported  
Number of compartment: Not reported  
Pipe install date: Not reported  
Pipe leak install date: Not reported  
Submersible sump: N  
Submersible sump install date: Not reported  
Turbine sump: N  
Turbine sump sensor: N  
Intermediate sump: N  
Intermediate sump sensor: N  
Spill bucket installed date: Not reported  
Spill bucket sensor: N  
Overfill protect install: Not reported  
Overfill protect type: Not reported  
Automatic line leak detect: Not reported  
Tank corrosion type: Not reported  
Leak corrosion type: Not reported

Tank ID: 4  
**Tank Status: Tank Removed**  
Status Date: 08/22/1997  
Date Installed: 01/01/1971  
Capacity: 500.00000  
Contents: Waste Oil  
Tank Usage: Not reported  
Tank Leak Detection: Not reported  
Pipe Leak Detection: Not reported



Map ID  
Direction  
Distance  
Elevation

MAP FINDINGS

Site

Database(s)

EDR ID Number  
EPA ID Number

**NOURIA #04411 (Continued)**

**U003654572**

Latitude: Not reported  
Longitude: Not reported  
Tank construct: Single-walled metal tank (cathodic protection required)  
Pipe construct: Single-walled metal (Corrosion protection required)  
Ptype: Not reported  
Number of compartment: Not reported  
Pipe install date: Not reported  
Pipe leak install date: Not reported  
Submersible sump: N  
Submersible sump install date: Not reported  
Turbine sump: N  
Turbine sump sensor: N  
Intermediate sump: N  
Intermediate sump sensor: N  
Spill bucket installed date: Not reported  
Spill bucket sensor: N  
Overfill protect install: Not reported  
Overfill protect type: Not reported  
Automatic line leak detect: Not reported  
Tank corrosion type: Not reported  
Leak corrosion type: Not reported

Tank ID: 6  
**Tank Status:** In Use  
Status Date: Not reported  
Date Installed: 06/01/2012  
Capacity: 15000.00000  
Contents: Gasoline  
Tank Usage: Motor Vehi  
Tank Leak Detection: Continuous Interstitial Monitoring  
Pipe Leak Detection: Continuous Interstitial Space Monitoring  
Latitude: 42.52217  
Longitude: -70.91539  
Tank construct: Double-walled non-corrodible (including "composite") material (cathodic protection not required)  
Pipe construct: Double-walled non-corrodible material (No corrosion protection required)  
Ptype: Pressurized piping system with electronic automatic line leak detection  
Number of compartment: Not reported  
Pipe install date: 06/01/2012  
Pipe leak install date: Not reported  
Submersible sump: Y  
Submersible sump install date: Not reported  
Turbine sump: Y  
Turbine sump sensor: Y  
Intermediate sump: N  
Intermediate sump sensor: N  
Spill bucket installed date: Not reported  
Spill bucket sensor: N  
Overfill protect install: Not reported  
Overfill protect type: High level alarm  
Automatic line leak detect: Not reported  
Tank corrosion type: Not reported  
Leak corrosion type: Not reported

Tank ID: 7  
**Tank Status:** In Use

Map ID  
Direction  
Distance  
Elevation

MAP FINDINGS

Site

Database(s)

EDR ID Number  
EPA ID Number

**NOURIA #04411 (Continued)**

**U003654572**

Status Date: Not reported  
Date Installed: 06/01/2012  
Capacity: 8000.00000  
Contents: Diesel  
Tank Usage: Motor Vehi  
Tank Leak Detection: Continuous Interstitial Monitoring  
Pipe Leak Detection: Continuous Interstitial Space Monitoring  
Latitude: 42.52222  
Longitude: -70.91544  
Tank construct: Double-walled non-corrodible (including "composite") material (cathodic protection not required)  
Pipe construct: Double-walled non-corrodible material (No corrosion protection required)  
Ptype: Pressurized piping system with electronic automatic line leak detection  
Number of compartment: 2  
Pipe install date: 06/01/2012  
Pipe leak install date: Not reported  
Submersible sump: Y  
Submersible sump install date: Not reported  
Turbine sump: Y  
Turbine sump sensor: Y  
Intermediate sump: N  
Intermediate sump sensor: N  
Spill bucket installed date: Not reported  
Spill bucket sensor: N  
Overfill protect install: Not reported  
Overfill protect type: High level alarm  
Automatic line leak detect: Not reported  
Tank corrosion type: Not reported  
Leak corrosion type: Not reported

Tank ID: 7  
**Tank Status: In Use**  
Status Date: Not reported  
Date Installed: 06/01/2012  
Capacity: 7000.00000  
Contents: Gasoline  
Tank Usage: Motor Vehi  
Tank Leak Detection: Continuous Interstitial Monitoring  
Pipe Leak Detection: Continuous Interstitial Space Monitoring  
Latitude: 42.52222  
Longitude: -70.91544  
Tank construct: Double-walled non-corrodible (including "composite") material (cathodic protection not required)  
Pipe construct: Double-walled non-corrodible material (No corrosion protection required)  
Ptype: Pressurized piping system with electronic automatic line leak detection  
Number of compartment: 2  
Pipe install date: 06/01/2012  
Pipe leak install date: Not reported  
Submersible sump: Y  
Submersible sump install date: Not reported  
Turbine sump: Y  
Turbine sump sensor: Y  
Intermediate sump: N  
Intermediate sump sensor: N  
Spill bucket installed date: Not reported  
Spill bucket sensor: N  
Overfill protect install: Not reported  
Overfill protect type: High level alarm

Map ID  
Direction  
Distance  
Elevation

MAP FINDINGS

Site

Database(s)

EDR ID Number  
EPA ID Number

**NOURIA #04411 (Continued)**

**U003654572**

Automatic line leak detect: Not reported  
Tank corrosion type: Not reported  
Leak corrosion type: Not reported

**AST:**

Owner Name: Not reported  
Tank Type: Not reported  
Class: Not reported  
Stage I Type: Not reported  
CARB # or System Type: Not reported  
Test Cycle: Not reported  
Date Form Mailed: Not reported  
Test Date: Not reported  
Postmark Date: Not reported  
Due Date: Not reported  
Form: Not reported  
Form Rcvd and Complete?: Not reported  
Facility ID: 5871  
Tank ID: 5  
Serial Number: Not reported  
Tank Status: In Use  
Capacity: 300  
Contents: Waste Oil  
Tank Use: Not reported  
Tank Material: Steel  
Tank Construction: 2 Walls  
Tank Leak Detection: Not reported  
Pipe Material: Not reported  
Pipe Construction: Not reported  
Pipe Leak Detection: Not reported  
Aboveground: Y

**Release:**

Release Tracking Number/Current Status: 3-0023596 / RAO  
Primary ID: Not reported  
Official City: SALEM  
Notification: 02/11/2004  
Category: 72 HR  
Status Date: 06/07/2006  
Phase: PHASE III  
Response Action Outcome: A2 - A permanent solution has been achieved. Contamination has not been reduced to background.  
Oil / Haz Material Type: Oil

Click here to access the MA DEP site for this facility:

**Actions:**

Action Type: Immediate Response Action  
Action Status: Completion Statement Received  
Action Date: 12/14/2005  
Response Action Outcome: A permanent solution has been achieved. Contamination has not been reduced to background.

Action Type: Immediate Response Action  
Action Status: Status or Interim Report Received  
Action Date: 12/9/2004

Map ID  
Direction  
Distance  
Elevation

MAP FINDINGS

Site

Database(s)

EDR ID Number  
EPA ID Number

**NOURIA #04411 (Continued)**

**U003654572**

Response Action Outcome: A permanent solution has been achieved. Contamination has not been reduced to background.

Action Type: Immediate Response Action  
Action Status: Oral Approval of Plan or Action  
Action Date: 2/11/2004  
Response Action Outcome: A permanent solution has been achieved. Contamination has not been reduced to background.

Action Type: Release Disposition  
Action Status: Reportable Release under MGL 21E  
Action Date: 2/11/2004  
Response Action Outcome: A permanent solution has been achieved. Contamination has not been reduced to background.

Action Type: Tier Classification  
Action Status: Tier 2 Classification  
Action Date: 2/14/2005  
Response Action Outcome: A permanent solution has been achieved. Contamination has not been reduced to background.

Action Type: Tier Classification  
Action Status: Transmittal, Notice, or Notification Received  
Action Date: 2/14/2005  
Response Action Outcome: A permanent solution has been achieved. Contamination has not been reduced to background.

Action Type: Phase 2  
Action Status: Scope of Work Received  
Action Date: 2/14/2005  
Response Action Outcome: A permanent solution has been achieved. Contamination has not been reduced to background.

Action Type: Phase 1  
Action Status: Completion Statement Received  
Action Date: 2/14/2005  
Response Action Outcome: A permanent solution has been achieved. Contamination has not been reduced to background.

Action Type: Tier Classification  
Action Status: Legal Notice Published  
Action Date: 2/15/2005  
Response Action Outcome: A permanent solution has been achieved. Contamination has not been reduced to background.

Action Type: A Notice sent to a Potentially Responsible Party (PRP)  
Action Status: A MassDEP piece of correspondence was issued (approvals, NORs, etc.  
Action Date: 3/9/2004  
Response Action Outcome: A permanent solution has been achieved. Contamination has not been reduced to background.

Action Type: Immediate Response Action  
Action Status: Written Plan Received  
Action Date: 4/8/2004  
Response Action Outcome: A permanent solution has been achieved. Contamination has not been reduced to background.

Map ID  
Direction  
Distance  
Elevation

MAP FINDINGS

Site

Database(s)

EDR ID Number  
EPA ID Number

**NOURIA #04411 (Continued)**

**U003654572**

Action Type: RNF  
Action Status: Reportable Release under MGL 21E  
Action Date: 4/8/2004  
Response Action Outcome: A permanent solution has been achieved. Contamination has not been reduced to background.

Action Type: Immediate Response Action  
Action Status: Status or Interim Report Received  
Action Date: 6/10/2004  
Response Action Outcome: A permanent solution has been achieved. Contamination has not been reduced to background.

Action Type: Immediate Response Action  
Action Status: Status or Interim Report Received  
Action Date: 6/6/2005  
Response Action Outcome: A permanent solution has been achieved. Contamination has not been reduced to background.

Action Type: Response Action Outcome - RAO  
Action Status: RAO Statement Received  
Action Date: 6/7/2006  
Response Action Outcome: A permanent solution has been achieved. Contamination has not been reduced to background.

Action Type: Phase 2  
Action Status: Completion Statement Received  
Action Date: 6/7/2006  
Response Action Outcome: A permanent solution has been achieved. Contamination has not been reduced to background.

Chemicals:  
Chemical: GASOLINE  
Quantity: Not reported  
Location Type: COMMERCIAL  
Source: PIPE

Release Tracking Number/Current Status: 3-0028004 / RAO  
Primary ID: Not reported  
Official City: SALEM  
Notification: 09/18/2008  
Category: 120 DY  
Status Date: 09/14/2011  
Phase: PHASE II  
Response Action Outcome: B1 - Remedial actions have not been conducted because a level of No Significant Risk exists.  
Oil / Haz Material Type: Oil

[Click here to access the MA DEP site for this facility:](#)

Actions:  
Action Type: Tier Classification  
Action Status: Legal Notice Published  
Action Date: 10/6/2009  
Response Action Outcome: Remedial actions have not been conducted because a level of No Significant Risk exists.

Map ID  
Direction  
Distance  
Elevation

MAP FINDINGS

Site

Database(s)

EDR ID Number  
EPA ID Number

**NOURIA #04411 (Continued)**

**U003654572**

Action Type: Response Action Outcome - RAO  
Action Status: Revised Statement or Transmittal Received  
Action Date: 12/20/2013  
Response Action Outcome: Remedial actions have not been conducted because a level of No Significant Risk exists.

Action Type: Response Action Outcome - RAO  
Action Status: Level I - Technical Screen Audit  
Action Date: 5/3/2012  
Response Action Outcome: Remedial actions have not been conducted because a level of No Significant Risk exists.

Action Type: A Notice sent to a Potentially Responsible Party (PRP)  
Action Status: ALSSENT  
Action Date: 7/10/2009  
Response Action Outcome: Remedial actions have not been conducted because a level of No Significant Risk exists.

Action Type: Response Action Outcome - RAO  
Action Status: RAO Statement Received  
Action Date: 9/14/2011  
Response Action Outcome: Remedial actions have not been conducted because a level of No Significant Risk exists.

Action Type: Release Disposition  
Action Status: Reportable Release under MGL 21E  
Action Date: 9/18/2008  
Response Action Outcome: Remedial actions have not been conducted because a level of No Significant Risk exists.

Action Type: RNF  
Action Status: Reportable Release under MGL 21E  
Action Date: 9/18/2008  
Response Action Outcome: Remedial actions have not been conducted because a level of No Significant Risk exists.

Action Type: Phase 1  
Action Status: Completion Statement Received  
Action Date: 9/21/2009  
Response Action Outcome: Remedial actions have not been conducted because a level of No Significant Risk exists.

Action Type: Phase 2  
Action Status: Scope of Work Received  
Action Date: 9/21/2009  
Response Action Outcome: Remedial actions have not been conducted because a level of No Significant Risk exists.

Action Type: Tier Classification  
Action Status: Transmittal, Notice, or Notification Received  
Action Date: 9/21/2009  
Response Action Outcome: Remedial actions have not been conducted because a level of No Significant Risk exists.

Action Type: Tier Classification  
Action Status: Tier 2 Classification  
Action Date: 9/21/2009

Map ID  
Direction  
Distance  
Elevation

MAP FINDINGS

Site

Database(s)

EDR ID Number  
EPA ID Number

**NOURIA #04411 (Continued)**

**U003654572**

Response Action Outcome: Remedial actions have not been conducted because a level of No Significant Risk exists.

Action Type: A Notice sent to a Potentially Responsible Party (PRP)  
Action Status: A MassDEP piece of correspondence was issued (approvals, NORs, etc.  
Action Date: 9/30/2008  
Response Action Outcome: Remedial actions have not been conducted because a level of No Significant Risk exists.

Action Type: RLFA  
Action Status: FOLOFF  
Action Date: 9/30/2008  
Response Action Outcome: Remedial actions have not been conducted because a level of No Significant Risk exists.

**Chemicals:**

Chemical: C11 THRU C22 AROMATIC HYDROCARBONS  
Quantity: 9440 micrograms per liter  
Chemical: C9 THRU C12 ALIPHATIC HYDROCARBONS  
Quantity: 18800 micrograms per liter  
Chemical: C9 THRU C10 AROMATIC HYDROCARBONS  
Quantity: 80100 micrograms per liter  
Chemical: C9 THRU C18 ALIPHATIC HYDROCARBONS  
Quantity: 61300 micrograms per liter

Release Tracking Number/Current Status: 3-0029629 / RAO  
Primary ID: Not reported  
Official City: SALEM  
Notification: 11/03/2010  
Category: TWO HR  
Status Date: 12/29/2010  
Phase: Not reported  
Response Action Outcome: A2 - A permanent solution has been achieved. Contamination has not been reduced to background.  
Oil / Haz Material Type: Oil

[Click here to access the MA DEP site for this facility:](#)

**Actions:**

Action Type: Response Action Outcome - RAO  
Action Status: Level I - Technical Screen Audit  
Action Date: 1/11/2011  
Response Action Outcome: A permanent solution has been achieved. Contamination has not been reduced to background.

Action Type: RLFA  
Action Status: FOLOFF  
Action Date: 11/18/2010  
Response Action Outcome: A permanent solution has been achieved. Contamination has not been reduced to background.

Action Type: RLFA  
Action Status: FOLOFF  
Action Date: 11/23/2010  
Response Action Outcome: A permanent solution has been achieved. Contamination has not been reduced to background.

Map ID  
Direction  
Distance  
Elevation

MAP FINDINGS

Site

Database(s)

EDR ID Number  
EPA ID Number

**NOURIA #04411 (Continued)**

**U003654572**

Action Type: Release Disposition  
Action Status: Reportable Release under MGL 21E  
Action Date: 11/3/2010  
Response Action Outcome: A permanent solution has been achieved. Contamination has not been reduced to background.

Action Type: Immediate Response Action  
Action Status: Oral Approval of Plan or Action  
Action Date: 11/3/2010  
Response Action Outcome: A permanent solution has been achieved. Contamination has not been reduced to background.

Action Type: A Notice sent to a Potentially Responsible Party (PRP)  
Action Status: A MassDEP piece of correspondence was issued (approvals, NORs, etc.  
Action Date: 12/14/2010  
Response Action Outcome: A permanent solution has been achieved. Contamination has not been reduced to background.

Action Type: RNFE  
Action Status: Transmittal, Notice, or Notification Received  
Action Date: 12/2/2010  
Response Action Outcome: A permanent solution has been achieved. Contamination has not been reduced to background.

Action Type: RNF  
Action Status: Reportable Release under MGL 21E  
Action Date: 12/2/2010  
Response Action Outcome: A permanent solution has been achieved. Contamination has not been reduced to background.

Action Type: Response Action Outcome - RAO  
Action Status: RAO Statement Received  
Action Date: 12/29/2010  
Response Action Outcome: A permanent solution has been achieved. Contamination has not been reduced to background.

Chemicals:  
Chemical: GASOLINE  
Quantity: 30 gallons  
Location Type: COMMERCIAL  
Source: LINE

HW GEN:  
EPA Id: MAR000521112  
RCRA Generator Status: SQG  
State Generator Status: Not reported



Map ID  
Direction  
Distance  
Elevation

MAP FINDINGS

Site

Database(s)

EDR ID Number  
EPA ID Number

W123  
ESE  
1/4-1/2  
0.378 mi.  
1994 ft.

MA0049  
94 JACKSON ST  
SALEM, MA 01970  
  
Site 2 of 2 in cluster W

MA SHWS  
MA UST  
MA RELEASE

U003654570  
N/A

Relative:  
Lower

Actual:  
16 ft.

SHWS:  
Release Tracking Number/Current Status: 3-0034530 / PSNC  
Release Town: SALEM  
Notification Date: 10/06/2017  
Category: 72 HR  
Associated ID: Not reported  
**Current Status: PSNC**  
Status Date: 02/05/2018  
Phase: Not reported  
Response Action Outcome: PN - PN  
Oil Or Haz Material: Oil  
Location Type: COMMERCIAL  
Source: LINE

[Click here to access the MA DEP site for this facility:](#)

Chemicals:

Chemical: GASOLINE VOCS  
Quantity: 173 parts per million

Actions:

Action Type: Immediate Response Action  
Action Status: Oral Approval of Plan or Action  
Action Date: 10/6/2017  
Response Action Outcome: PN

Action Type: Release Disposition  
Action Status: Reportable Release under MGL 21E  
Action Date: 10/6/2017  
Response Action Outcome: PN

Action Type: A Notice sent to a Potentially Responsible Party (PRP)  
Action Status: A MassDEP piece of correspondence was issued (approvals, NORs, etc.  
Action Date: 11/15/2017  
Response Action Outcome: PN

Action Type: Immediate Response Action  
Action Status: Written Plan Received  
Action Date: 12/5/2017  
Response Action Outcome: PN

Action Type: RNFE  
Action Status: Transmittal, Notice, or Notification Received  
Action Date: 12/5/2017  
Response Action Outcome: PN

Action Type: RNF  
Action Status: Reportable Release under MGL 21E  
Action Date: 12/5/2017  
Response Action Outcome: PN

Action Type: Immediate Response Action

Map ID  
Direction  
Distance  
Elevation

MAP FINDINGS

Site

Database(s)

EDR ID Number  
EPA ID Number

**MA0049 (Continued)**

**U003654570**

Action Status: Level I - Technical Screen Audit  
Action Date: 12/8/2017  
Response Action Outcome: PN

Action Type: Immediate Response Action  
Action Status: Completion Statement Received  
Action Date: 2/2/2018  
Response Action Outcome: PN

Action Type: Response Action Outcome - RAO  
Action Status: PSNRCD  
Action Date: 2/5/2018  
Response Action Outcome: PN

**UST:**

**Facility:**

Facility ID: 5867  
Owner Id: 10508  
Owner: MALG UST II LLC  
Owner Address: 600 W. Hamilton Street Suite 500  
Owner City,St,Zip: ALLENTOWN, PA 18101  
Telephone: 9787449592  
Description: Retail Motor Vehicle Fuel  
Facility address 2: Not reported  
Owner address 2: Not reported  
Latitude: 42.51501  
Longitude: -70.90133  
Contact name: Teresa Kozloff  
Contact address1: 645 Hamilton St., Suite 500  
Contact address2: Not reported  
Contact city: Allentown  
Contact state: PA  
Contact zip: 18101  
Contact email: Teresa.kozloff@cstbrands.com  
Update: 2017-11-27 00:00:00  
Update by: Not reported  
Fac status: OPEN

Tank ID: 1  
**Tank Status:** **Tank Removed**  
Status Date: 10/01/1996  
Date Installed: 01/01/1983  
Capacity: 4000.00000  
Contents: Gasoline  
Tank Usage: Motor Vehi  
Tank Leak Detection: Manual Tank Gauging (1,000G or more capacity tank)  
Pipe Leak Detection: Annual Automatic Line Leak Detection Test  
Latitude: Not reported  
Longitude: Not reported  
Tank construct: Single-walled metal tank (cathodic protection required)  
Pipe construct: Single-walled metal (Corrosion protection required)  
Ptype: Not reported  
Number of compartment: Not reported  
Pipe install date: Not reported

Map ID  
Direction  
Distance  
Elevation

MAP FINDINGS

Site

Database(s)

EDR ID Number  
EPA ID Number

**MA0049 (Continued)**

**U003654570**

Pipe leak install date: Not reported  
Submersible sump: N  
Submersible sump install date: Not reported  
Turbine sump: N  
Turbine sump sensor: N  
Intermediate sump: N  
Intermediate sump sensor: N  
Spill bucket installed date: Not reported  
Spill bucket sensor: N  
Overfill protect install: Not reported  
Overfill protect type: Not reported  
Automatic line leak detect: Not reported  
Tank corrosion type: Not reported  
Leak corrosion type: Not reported

Tank ID: 2  
**Tank Status: Tank Removed**  
Status Date: 10/01/1996  
Date Installed: 04/11/1967  
Capacity: 5000.00000  
Contents: Gasoline  
Tank Usage: Motor Vehi  
Tank Leak Detection: Manual Tank Gauging (1,000G or more capacity tank)  
Pipe Leak Detection: Annual Automatic Line Leak Detection Test  
Latitude: Not reported  
Longitude: Not reported  
Tank construct: Single-walled metal tank (cathodic protection required)  
Pipe construct: Single-walled metal (Corrosion protection required)  
Ptype: Not reported  
Number of compartment: Not reported  
Pipe install date: Not reported  
Pipe leak install date: Not reported  
Submersible sump: N  
Submersible sump install date: Not reported  
Turbine sump: N  
Turbine sump sensor: N  
Intermediate sump: N  
Intermediate sump sensor: N  
Spill bucket installed date: Not reported  
Spill bucket sensor: N  
Overfill protect install: Not reported  
Overfill protect type: Not reported  
Automatic line leak detect: Not reported  
Tank corrosion type: Not reported  
Leak corrosion type: Not reported

Tank ID: 3  
**Tank Status: Tank Removed**  
Status Date: 10/01/1996  
Date Installed: 04/11/1967  
Capacity: 8000.00000  
Contents: Gasoline  
Tank Usage: Motor Vehi  
Tank Leak Detection: Manual Tank Gauging (1,000G or more capacity tank)  
Pipe Leak Detection: Annual Automatic Line Leak Detection Test

Map ID  
Direction  
Distance  
Elevation

MAP FINDINGS

Site

Database(s)

EDR ID Number  
EPA ID Number

**MA0049 (Continued)**

**U003654570**

Latitude: Not reported  
Longitude: Not reported  
Tank construct: Single-walled metal tank (cathodic protection required)  
Pipe construct: Single-walled metal (Corrosion protection required)  
Ptype: Not reported  
Number of compartment: Not reported  
Pipe install date: Not reported  
Pipe leak install date: Not reported  
Submersible sump: N  
Submersible sump install date: Not reported  
Turbine sump: N  
Turbine sump sensor: N  
Intermediate sump: N  
Intermediate sump sensor: N  
Spill bucket installed date: Not reported  
Spill bucket sensor: N  
Overfill protect install: Not reported  
Overfill protect type: Not reported  
Automatic line leak detect: Not reported  
Tank corrosion type: Not reported  
Leak corrosion type: Not reported

Tank ID: 4  
**Tank Status:** **Tank Removed**  
Status Date: 10/01/1996  
Date Installed: 04/11/1967  
Capacity: 4000.00000  
Contents: Diesel  
Tank Usage: Motor Vehi  
Tank Leak Detection: Manual Tank Gauging (1,000G or more capacity tank)  
Pipe Leak Detection: Annual Automatic Line Leak Detection Test  
Latitude: Not reported  
Longitude: Not reported  
Tank construct: Single-walled metal tank (cathodic protection required)  
Pipe construct: Not reported  
Ptype: Not reported  
Number of compartment: Not reported  
Pipe install date: Not reported  
Pipe leak install date: Not reported  
Submersible sump: N  
Submersible sump install date: Not reported  
Turbine sump: N  
Turbine sump sensor: N  
Intermediate sump: N  
Intermediate sump sensor: N  
Spill bucket installed date: Not reported  
Spill bucket sensor: N  
Overfill protect install: Not reported  
Overfill protect type: Not reported  
Automatic line leak detect: Not reported  
Tank corrosion type: Not reported  
Leak corrosion type: Not reported

Tank ID: 5  
**Tank Status:** **Tank Removed**

Map ID  
Direction  
Distance  
Elevation

MAP FINDINGS

Site

Database(s)

EDR ID Number  
EPA ID Number

**MA0049 (Continued)**

**U003654570**

Status Date: 04/06/1995  
Date Installed: 01/01/1967  
Capacity: 550.00000  
Contents: Waste Oil  
Tank Usage: Not reported  
Tank Leak Detection: Not reported  
Pipe Leak Detection: Not reported  
Latitude: Not reported  
Longitude: Not reported  
Tank construct: Single-walled metal tank (cathodic protection required)  
Pipe construct: Single-walled metal (Corrosion protection required)  
Ptype: Not reported  
Number of compartment: Not reported  
Pipe install date: Not reported  
Pipe leak install date: Not reported  
Submersible sump: N  
Submersible sump install date: Not reported  
Turbine sump: N  
Turbine sump sensor: N  
Intermediate sump: N  
Intermediate sump sensor: N  
Spill bucket installed date: Not reported  
Spill bucket sensor: N  
Overfill protect install: Not reported  
Overfill protect type: Not reported  
Automatic line leak detect: Not reported  
Tank corrosion type: Not reported  
Leak corrosion type: Not reported

Tank ID: 6  
**Tank Status: In Use**  
Status Date: Not reported  
Date Installed: 10/01/1996  
Capacity: 12000.00000  
Contents: Gasoline  
Tank Usage: Motor Vehi  
Tank Leak Detection: Continuous Interstitial Monitoring  
Pipe Leak Detection: Annual Automatic Line Leak Detection Test  
Latitude: 42.51501  
Longitude: -70.90133  
Tank construct: Double-walled non-corrodible (including "composite") material (cathodic protection not required)  
Pipe construct: Double-walled non-corrodible material (No corrosion protection required)  
Ptype: Pressurized piping system with mechanical automatic line leak detection  
Number of compartment: Not reported  
Pipe install date: 10/01/1996  
Pipe leak install date: Not reported  
Submersible sump: Y  
Submersible sump install date: Not reported  
Turbine sump: Y  
Turbine sump sensor: Y  
Intermediate sump: N  
Intermediate sump sensor: N  
Spill bucket installed date: Not reported  
Spill bucket sensor: N  
Overfill protect install: Not reported  
Overfill protect type: High level alarm

Map ID  
Direction  
Distance  
Elevation

MAP FINDINGS

Site

Database(s)

EDR ID Number  
EPA ID Number

**MA0049 (Continued)**

**U003654570**

Automatic line leak detect: Not reported  
Tank corrosion type: Not reported  
Leak corrosion type: Not reported

Tank ID: 7  
**Tank Status:** In Use  
Status Date: Not reported  
Date Installed: 10/01/1996  
Capacity: 4000.00000  
Contents: Gasoline  
Tank Usage: Motor Vehi  
Tank Leak Detection: Continuous Interstitial Monitoring  
Pipe Leak Detection: Annual Automatic Line Leak Detection Test  
Latitude: 42.51501  
Longitude: -70.90133  
Tank construct: Double-walled non-corrodible (including "composite") material (cathodic protection not required)  
Pipe construct: Double-walled non-corrodible material (No corrosion protection required)  
Ptype: Pressurized piping system with mechanical automatic line leak detection  
Number of compartment: 2  
Pipe install date: 10/01/1996  
Pipe leak install date: Not reported  
Submersible sump: Y  
Submersible sump install date: Not reported  
Turbine sump: N  
Turbine sump sensor: N  
Intermediate sump: N  
Intermediate sump sensor: N  
Spill bucket installed date: Not reported  
Spill bucket sensor: N  
Overfill protect install: Not reported  
Overfill protect type: High level alarm  
Automatic line leak detect: Not reported  
Tank corrosion type: Not reported  
Leak corrosion type: Not reported

Tank ID: 7  
**Tank Status:** In Use  
Status Date: Not reported  
Date Installed: 10/01/1996  
Capacity: 6000.00000  
Contents: Gasoline  
Tank Usage: Motor Vehi  
Tank Leak Detection: Continuous Interstitial Monitoring  
Pipe Leak Detection: Annual Automatic Line Leak Detection Test  
Latitude: 42.51501  
Longitude: -70.90133  
Tank construct: Double-walled non-corrodible (including "composite") material (cathodic protection not required)  
Pipe construct: Double-walled non-corrodible material (No corrosion protection required)  
Ptype: Pressurized piping system with mechanical automatic line leak detection  
Number of compartment: 2  
Pipe install date: 10/01/1996  
Pipe leak install date: Not reported  
Submersible sump: Y  
Submersible sump install date: Not reported  
Turbine sump: N

Map ID  
Direction  
Distance  
Elevation

MAP FINDINGS

Site

Database(s)

EDR ID Number  
EPA ID Number

**MA0049 (Continued)**

**U003654570**

Turbine sump sensor: N  
Intermediate sump: N  
Intermediate sump sensor: N  
Spill bucket installed date: Not reported  
Spill bucket sensor: N  
Overfill protect install: Not reported  
Overfill protect type: High level alarm  
Automatic line leak detect: Not reported  
Tank corrosion type: Not reported  
Leak corrosion type: Not reported

Tank ID: 8  
**Tank Status: In Use**  
Status Date: Not reported  
Date Installed: 10/01/1996  
Capacity: 8000.00000  
Contents: Diesel  
Tank Usage: Motor Vehi  
Tank Leak Detection: Continuous Interstitial Monitoring  
Pipe Leak Detection: Annual Automatic Line Leak Detection Test  
Latitude: 42.51501  
Longitude: -70.90133  
Tank construct: Double-walled non-corrodible (including "composite") material (cathodic protection not required)  
Pipe construct: Double-walled non-corrodible material (No corrosion protection required)  
Ptype: Pressurized piping system with mechanical automatic line leak detection  
Number of compartment: Not reported  
Pipe install date: 10/01/1996  
Pipe leak install date: Not reported  
Submersible sump: Y  
Submersible sump install date: Not reported  
Turbine sump: Y  
Turbine sump sensor: Y  
Intermediate sump: N  
Intermediate sump sensor: N  
Spill bucket installed date: Not reported  
Spill bucket sensor: N  
Overfill protect install: Not reported  
Overfill protect type: High level alarm  
Automatic line leak detect: Not reported  
Tank corrosion type: Not reported  
Leak corrosion type: Not reported

**Release:**

Release Tracking Number/Current Status: 3-0034530 / PSNC  
Primary ID: Not reported  
Official City: SALEM  
Notification: 10/06/2017  
Category: 72 HR  
Status Date: 02/05/2018  
Phase: Not reported  
Response Action Outcome: PN - PN  
Oil / Haz Material Type: Oil

[Click here to access the MA DEP site for this facility:](#)

Map ID  
Direction  
Distance  
Elevation

MAP FINDINGS

Site

Database(s)

EDR ID Number  
EPA ID Number

**MA0049 (Continued)**

**U003654570**

Actions:

Action Type:	Immediate Response Action
Action Status:	Oral Approval of Plan or Action
Action Date:	10/6/2017
Response Action Outcome:	PN
Action Type:	Release Disposition
Action Status:	Reportable Release under MGL 21E
Action Date:	10/6/2017
Response Action Outcome:	PN
Action Type:	A Notice sent to a Potentially Responsible Party (PRP)
Action Status:	A MassDEP piece of correspondence was issued (approvals, NORs, etc.
Action Date:	11/15/2017
Response Action Outcome:	PN
Action Type:	Immediate Response Action
Action Status:	Written Plan Received
Action Date:	12/5/2017
Response Action Outcome:	PN
Action Type:	RNFE
Action Status:	Transmittal, Notice, or Notification Received
Action Date:	12/5/2017
Response Action Outcome:	PN
Action Type:	RNF
Action Status:	Reportable Release under MGL 21E
Action Date:	12/5/2017
Response Action Outcome:	PN
Action Type:	Immediate Response Action
Action Status:	Level I - Technical Screen Audit
Action Date:	12/8/2017
Response Action Outcome:	PN
Action Type:	Immediate Response Action
Action Status:	Completion Statement Received
Action Date:	2/2/2018
Response Action Outcome:	PN
Action Type:	Response Action Outcome - RAO
Action Status:	PSNRCD
Action Date:	2/5/2018
Response Action Outcome:	PN

Chemicals:

Chemical:	GASOLINE VOCs
Quantity:	173 parts per million
Location Type:	COMMERCIAL
Source:	LINE



Map ID  
Direction  
Distance  
Elevation

MAP FINDINGS

EDR ID Number  
EPA ID Number

Site

Database(s)

124  
West  
1/4-1/2  
0.390 mi.  
2057 ft.

WITCHCRAFT SCHOOL OFF PURITAN RD  
1 FREDERICK ST  
SALEM, MA 01970

MA SHWS S105200202  
MA INST CONTROL N/A  
MA RELEASE

Relative:  
Higher  
Actual:  
102 ft.

SHWS:

Release Tracking Number/Current Status: 3-0021323 / RAO

Release Town: SALEM

Notification Date: 12/12/2001

Category: TWO HR

Associated ID: Not reported

**Current Status:** **Response Action Outcome**

Status Date: 09/30/2005

Phase: PHASE II

Response Action Outcome: A3 - A permanent solution has been achieved. Contamination has not been reduced to background and an Activity and use Limitation (AUL) has been implemented.

Oil Or Haz Material: Hazardous Material

Location Type: SCHOOL

Source: UNKNOWN

[Click here to access the MA DEP site for this facility:](#)

Chemicals:

Chemical: ARSENIC

Quantity: 1460 milligrams per kilogram

Chemical: ARSENIC

Quantity: 242 parts per million

Chemical: ARSENIC

Quantity: 1460 parts per million

Actions:

Action Type: A Notice sent to a Potentially Responsible Party (PRP)

Action Status: A MassDEP piece of correspondence was issued (approvals, NORs, etc.

Action Date: 1/15/2002

Response Action Outcome: A permanent solution has been achieved. Contamination has not been reduced to background and an Activity and use Limitation (AUL) has been implemented.

Action Type: A Notice sent to a Potentially Responsible Party (PRP)

Action Status: A MassDEP piece of correspondence was issued (approvals, NORs, etc.

Action Date: 1/22/2002

Response Action Outcome: A permanent solution has been achieved. Contamination has not been reduced to background and an Activity and use Limitation (AUL) has been implemented.

Action Type: RLFA

Action Status: FOLOFF

Action Date: 1/9/2002

Response Action Outcome: A permanent solution has been achieved. Contamination has not been reduced to background and an Activity and use Limitation (AUL) has been implemented.

Action Type: A Notice sent to a Potentially Responsible Party (PRP)

Action Status: FLDISS

Action Date: 1/9/2002

Response Action Outcome: A permanent solution has been achieved. Contamination has not been

Map ID  
Direction  
Distance  
Elevation

MAP FINDINGS

Site

Database(s)

EDR ID Number  
EPA ID Number

WITCHCRAFT SCHOOL OFF PURITAN RD (Continued)

S105200202

reduced to background and an Activity and use Limitation (AUL) has been implemented.

Action Type: Release Disposition  
Action Status: Reportable Release under MGL 21E  
Action Date: 1/9/2002  
Response Action Outcome: A permanent solution has been achieved. Contamination has not been reduced to background and an Activity and use Limitation (AUL) has been implemented.

Action Type: Activity and Use Limitation  
Action Status: Amendment Received or Issued  
Action Date: 10/1/2015  
Response Action Outcome: A permanent solution has been achieved. Contamination has not been reduced to background and an Activity and use Limitation (AUL) has been implemented.

Action Type: Immediate Response Action  
Action Status: Modified Revised or Updated Plan Received  
Action Date: 11/15/2004  
Response Action Outcome: A permanent solution has been achieved. Contamination has not been reduced to background and an Activity and use Limitation (AUL) has been implemented.

Action Type: Immediate Response Action  
Action Status: Status or Interim Report Received  
Action Date: 11/15/2004  
Response Action Outcome: A permanent solution has been achieved. Contamination has not been reduced to background and an Activity and use Limitation (AUL) has been implemented.

Action Type: Immediate Response Action  
Action Status: Status or Interim Report Received  
Action Date: 11/20/2003  
Response Action Outcome: A permanent solution has been achieved. Contamination has not been reduced to background and an Activity and use Limitation (AUL) has been implemented.

Action Type: Immediate Response Action  
Action Status: Status or Interim Report Received  
Action Date: 11/29/2002  
Response Action Outcome: A permanent solution has been achieved. Contamination has not been reduced to background and an Activity and use Limitation (AUL) has been implemented.

Action Type: Immediate Response Action  
Action Status: Oral Approval of Plan or Action  
Action Date: 12/12/2001  
Response Action Outcome: A permanent solution has been achieved. Contamination has not been reduced to background and an Activity and use Limitation (AUL) has been implemented.

Action Type: Release Disposition  
Action Status: Reportable Release under MGL 21E  
Action Date: 12/12/2001  
Response Action Outcome: A permanent solution has been achieved. Contamination has not been reduced to background and an Activity and use Limitation (AUL) has

Map ID  
Direction  
Distance  
Elevation

MAP FINDINGS

Site

Database(s)

EDR ID Number  
EPA ID Number

WITCHCRAFT SCHOOL OFF PURITAN RD (Continued)

S105200202

been implemented.

Action Type: RLFA  
Action Status: FOLOFF  
Action Date: 12/19/2001  
Response Action Outcome: A permanent solution has been achieved. Contamination has not been reduced to background and an Activity and use Limitation (AUL) has been implemented.

Action Type: Tier Classification  
Action Status: Transmittal, Notice, or Notification Received  
Action Date: 12/19/2002  
Response Action Outcome: A permanent solution has been achieved. Contamination has not been reduced to background and an Activity and use Limitation (AUL) has been implemented.

Action Type: Phase 1  
Action Status: Completion Statement Received  
Action Date: 12/19/2002  
Response Action Outcome: A permanent solution has been achieved. Contamination has not been reduced to background and an Activity and use Limitation (AUL) has been implemented.

Action Type: Tier Classification  
Action Status: Tier 2 Classification  
Action Date: 12/19/2002  
Response Action Outcome: A permanent solution has been achieved. Contamination has not been reduced to background and an Activity and use Limitation (AUL) has been implemented.

Action Type: Release Disposition  
Action Status: Reportable Release under MGL 21E  
Action Date: 12/2/2003  
Response Action Outcome: A permanent solution has been achieved. Contamination has not been reduced to background and an Activity and use Limitation (AUL) has been implemented.

Action Type: RLFA  
Action Status: FLDRAN  
Action Date: 12/27/2001  
Response Action Outcome: A permanent solution has been achieved. Contamination has not been reduced to background and an Activity and use Limitation (AUL) has been implemented.

Action Type: RLFA  
Action Status: FLDRAN  
Action Date: 12/31/2001  
Response Action Outcome: A permanent solution has been achieved. Contamination has not been reduced to background and an Activity and use Limitation (AUL) has been implemented.

Action Type: Utility-related Abatement Measure  
Action Status: Completion Statement Received  
Action Date: 12/4/2002  
Response Action Outcome: A permanent solution has been achieved. Contamination has not been reduced to background and an Activity and use Limitation (AUL) has been implemented.

Map ID  
Direction  
Distance  
Elevation

MAP FINDINGS

Site

Database(s)

EDR ID Number  
EPA ID Number

**WITCHCRAFT SCHOOL OFF PURITAN RD (Continued)**

**S105200202**

Action Type: Utility-related Abatement Measure  
Action Status: Notification of URAM Received  
Action Date: 12/4/2002  
Response Action Outcome: A permanent solution has been achieved. Contamination has not been reduced to background and an Activity and use Limitation (AUL) has been implemented.

Action Type: RLFA  
Action Status: FLDRUN  
Action Date: 2/20/2002  
Response Action Outcome: A permanent solution has been achieved. Contamination has not been reduced to background and an Activity and use Limitation (AUL) has been implemented.

Action Type: Immediate Response Action  
Action Status: Modified Revised or Updated Plan Received  
Action Date: 3/11/2003  
Response Action Outcome: A permanent solution has been achieved. Contamination has not been reduced to background and an Activity and use Limitation (AUL) has been implemented.

Action Type: Immediate Response Action  
Action Status: Imminent Hazard Evaluation Received  
Action Date: 3/21/2002  
Response Action Outcome: A permanent solution has been achieved. Contamination has not been reduced to background and an Activity and use Limitation (AUL) has been implemented.

Action Type: Immediate Response Action  
Action Status: Oral Approval of Plan or Action  
Action Date: 3/21/2002  
Response Action Outcome: A permanent solution has been achieved. Contamination has not been reduced to background and an Activity and use Limitation (AUL) has been implemented.

Action Type: Immediate Response Action  
Action Status: Written Plan Received  
Action Date: 3/21/2002  
Response Action Outcome: A permanent solution has been achieved. Contamination has not been reduced to background and an Activity and use Limitation (AUL) has been implemented.

Action Type: RNF  
Action Status: Reportable Release under MGL 21E  
Action Date: 3/21/2002  
Response Action Outcome: A permanent solution has been achieved. Contamination has not been reduced to background and an Activity and use Limitation (AUL) has been implemented.

Action Type: RLFA  
Action Status: FOLOFF  
Action Date: 3/21/2002  
Response Action Outcome: A permanent solution has been achieved. Contamination has not been reduced to background and an Activity and use Limitation (AUL) has been implemented.

Action Type: Immediate Response Action

Map ID  
Direction  
Distance  
Elevation

MAP FINDINGS

Site

Database(s)

EDR ID Number  
EPA ID Number

**WITCHCRAFT SCHOOL OFF PURITAN RD (Continued)**

**S105200202**

Action Status: Written Approval of Plan  
Action Date: 3/31/2003  
Response Action Outcome: A permanent solution has been achieved. Contamination has not been reduced to background and an Activity and use Limitation (AUL) has been implemented.

Action Type: Immediate Response Action  
Action Status: Oral Approval of a Modified Plan  
Action Date: 4/12/2002  
Response Action Outcome: A permanent solution has been achieved. Contamination has not been reduced to background and an Activity and use Limitation (AUL) has been implemented.

Action Type: RLFA  
Action Status: FOLOFF  
Action Date: 4/24/2002  
Response Action Outcome: A permanent solution has been achieved. Contamination has not been reduced to background and an Activity and use Limitation (AUL) has been implemented.

Action Type: Immediate Response Action  
Action Status: Modified Revised or Updated Plan Received  
Action Date: 4/26/2002  
Response Action Outcome: A permanent solution has been achieved. Contamination has not been reduced to background and an Activity and use Limitation (AUL) has been implemented.

Action Type: Release Disposition  
Action Status: Reportable Release under MGL 21E  
Action Date: 5/10/2002  
Response Action Outcome: A permanent solution has been achieved. Contamination has not been reduced to background and an Activity and use Limitation (AUL) has been implemented.

Action Type: Immediate Response Action  
Action Status: Status or Interim Report Received  
Action Date: 5/13/2004  
Response Action Outcome: A permanent solution has been achieved. Contamination has not been reduced to background and an Activity and use Limitation (AUL) has been implemented.

Action Type: Immediate Response Action  
Action Status: Status or Interim Report Received  
Action Date: 5/23/2003  
Response Action Outcome: A permanent solution has been achieved. Contamination has not been reduced to background and an Activity and use Limitation (AUL) has been implemented.

Action Type: Immediate Response Action  
Action Status: Modified Revised or Updated Plan Received  
Action Date: 5/3/2002  
Response Action Outcome: A permanent solution has been achieved. Contamination has not been reduced to background and an Activity and use Limitation (AUL) has been implemented.

Action Type: Immediate Response Action  
Action Status: Status or Interim Report Received

Map ID  
Direction  
Distance  
Elevation

MAP FINDINGS

Site

Database(s)

EDR ID Number  
EPA ID Number

**WITCHCRAFT SCHOOL OFF PURITAN RD (Continued)**

**S105200202**

Action Date: 5/8/2002  
Response Action Outcome: A permanent solution has been achieved. Contamination has not been reduced to background and an Activity and use Limitation (AUL) has been implemented.

Action Type: Immediate Response Action  
Action Status: Modified Revised or Updated Plan Received  
Action Date: 6/30/2004  
Response Action Outcome: A permanent solution has been achieved. Contamination has not been reduced to background and an Activity and use Limitation (AUL) has been implemented.

Action Type: Immediate Response Action  
Action Status: Modified Revised or Updated Plan Received  
Action Date: 7/8/2002  
Response Action Outcome: A permanent solution has been achieved. Contamination has not been reduced to background and an Activity and use Limitation (AUL) has been implemented.

Action Type: RLFA  
Action Status: FOLOFF  
Action Date: 8/13/2003  
Response Action Outcome: A permanent solution has been achieved. Contamination has not been reduced to background and an Activity and use Limitation (AUL) has been implemented.

Action Type: Compliance and Enforcement Action  
Action Status: Notice of Non-Compliance Issued  
Action Date: 8/25/2005  
Response Action Outcome: A permanent solution has been achieved. Contamination has not been reduced to background and an Activity and use Limitation (AUL) has been implemented.

Action Type: Immediate Response Action  
Action Status: Completion Statement Received  
Action Date: 8/30/2005  
Response Action Outcome: A permanent solution has been achieved. Contamination has not been reduced to background and an Activity and use Limitation (AUL) has been implemented.

Action Type: Response Action Outcome - RAO  
Action Status: RAO Statement Received  
Action Date: 9/30/2005  
Response Action Outcome: A permanent solution has been achieved. Contamination has not been reduced to background and an Activity and use Limitation (AUL) has been implemented.

Action Type: Activity and Use Limitation  
Action Status: Transmittal, Notice, or Notification Received  
Action Date: 9/30/2005  
Response Action Outcome: A permanent solution has been achieved. Contamination has not been reduced to background and an Activity and use Limitation (AUL) has been implemented.

**INST CONTROL:**

Release Tracking Number: 3-0021323

Map ID  
Direction  
Distance  
Elevation

MAP FINDINGS

Site

Database(s)

EDR ID Number  
EPA ID Number

**WITCHCRAFT SCHOOL OFF PURITAN RD (Continued)**

**S105200202**

Action Type: AUL  
Action Stat: AMEND  
Action Date: 10/01/2015  
Response Action Outcome: A3 - A permanent solution has been achieved. Contamination has not been reduced to background and an Activity and use Limitation (AUL) has been implemented.

Release Tracking Number: 3-0021323  
Action Type: AUL  
Action Stat: RECPT  
Action Date: 09/30/2005  
Response Action Outcome: A3 - A permanent solution has been achieved. Contamination has not been reduced to background and an Activity and use Limitation (AUL) has been implemented.

**Release:**

Release Tracking Number/Current Status: 3-0021323 / RAO  
Primary ID: Not reported  
Official City: SALEM  
Notification: 12/12/2001  
Category: TWO HR  
Status Date: 09/30/2005  
Phase: PHASE II  
Response Action Outcome: A3 - A permanent solution has been achieved. Contamination has not been reduced to background and an Activity and use Limitation (AUL) has been implemented.  
Oil / Haz Material Type: Hazardous Material

[Click here to access the MA DEP site for this facility:](#)

**Actions:**

Action Type: A Notice sent to a Potentially Responsible Party (PRP)  
Action Status: A MassDEP piece of correspondence was issued (approvals, NORs, etc.  
Action Date: 1/15/2002  
Response Action Outcome: A permanent solution has been achieved. Contamination has not been reduced to background and an Activity and use Limitation (AUL) has been implemented.

Action Type: A Notice sent to a Potentially Responsible Party (PRP)  
Action Status: A MassDEP piece of correspondence was issued (approvals, NORs, etc.  
Action Date: 1/22/2002  
Response Action Outcome: A permanent solution has been achieved. Contamination has not been reduced to background and an Activity and use Limitation (AUL) has been implemented.

Action Type: RLFA  
Action Status: FOLOFF  
Action Date: 1/9/2002  
Response Action Outcome: A permanent solution has been achieved. Contamination has not been reduced to background and an Activity and use Limitation (AUL) has been implemented.

Action Type: A Notice sent to a Potentially Responsible Party (PRP)  
Action Status: FLDISS  
Action Date: 1/9/2002  
Response Action Outcome: A permanent solution has been achieved. Contamination has not been

Map ID  
Direction  
Distance  
Elevation

MAP FINDINGS

Site

Database(s)

EDR ID Number  
EPA ID Number

WITCHCRAFT SCHOOL OFF PURITAN RD (Continued)

S105200202

reduced to background and an Activity and use Limitation (AUL) has been implemented.

Action Type: Release Disposition  
Action Status: Reportable Release under MGL 21E  
Action Date: 1/9/2002  
Response Action Outcome: A permanent solution has been achieved. Contamination has not been reduced to background and an Activity and use Limitation (AUL) has been implemented.

Action Type: Activity and Use Limitation  
Action Status: Amendment Received or Issued  
Action Date: 10/1/2015  
Response Action Outcome: A permanent solution has been achieved. Contamination has not been reduced to background and an Activity and use Limitation (AUL) has been implemented.

Action Type: Immediate Response Action  
Action Status: Modified Revised or Updated Plan Received  
Action Date: 11/15/2004  
Response Action Outcome: A permanent solution has been achieved. Contamination has not been reduced to background and an Activity and use Limitation (AUL) has been implemented.

Action Type: Immediate Response Action  
Action Status: Status or Interim Report Received  
Action Date: 11/15/2004  
Response Action Outcome: A permanent solution has been achieved. Contamination has not been reduced to background and an Activity and use Limitation (AUL) has been implemented.

Action Type: Immediate Response Action  
Action Status: Status or Interim Report Received  
Action Date: 11/20/2003  
Response Action Outcome: A permanent solution has been achieved. Contamination has not been reduced to background and an Activity and use Limitation (AUL) has been implemented.

Action Type: Immediate Response Action  
Action Status: Status or Interim Report Received  
Action Date: 11/29/2002  
Response Action Outcome: A permanent solution has been achieved. Contamination has not been reduced to background and an Activity and use Limitation (AUL) has been implemented.

Action Type: Immediate Response Action  
Action Status: Oral Approval of Plan or Action  
Action Date: 12/12/2001  
Response Action Outcome: A permanent solution has been achieved. Contamination has not been reduced to background and an Activity and use Limitation (AUL) has been implemented.

Action Type: Release Disposition  
Action Status: Reportable Release under MGL 21E  
Action Date: 12/12/2001  
Response Action Outcome: A permanent solution has been achieved. Contamination has not been reduced to background and an Activity and use Limitation (AUL) has



Map ID  
Direction  
Distance  
Elevation

MAP FINDINGS

Site

Database(s)

EDR ID Number  
EPA ID Number

WITCHCRAFT SCHOOL OFF PURITAN RD (Continued)

S105200202

been implemented.

Action Type: RLFA  
Action Status: FOLOFF  
Action Date: 12/19/2001  
Response Action Outcome: A permanent solution has been achieved. Contamination has not been reduced to background and an Activity and use Limitation (AUL) has been implemented.

Action Type: Tier Classification  
Action Status: Transmittal, Notice, or Notification Received  
Action Date: 12/19/2002  
Response Action Outcome: A permanent solution has been achieved. Contamination has not been reduced to background and an Activity and use Limitation (AUL) has been implemented.

Action Type: Phase 1  
Action Status: Completion Statement Received  
Action Date: 12/19/2002  
Response Action Outcome: A permanent solution has been achieved. Contamination has not been reduced to background and an Activity and use Limitation (AUL) has been implemented.

Action Type: Tier Classification  
Action Status: Tier 2 Classification  
Action Date: 12/19/2002  
Response Action Outcome: A permanent solution has been achieved. Contamination has not been reduced to background and an Activity and use Limitation (AUL) has been implemented.

Action Type: Release Disposition  
Action Status: Reportable Release under MGL 21E  
Action Date: 12/2/2003  
Response Action Outcome: A permanent solution has been achieved. Contamination has not been reduced to background and an Activity and use Limitation (AUL) has been implemented.

Action Type: RLFA  
Action Status: FLDRAN  
Action Date: 12/27/2001  
Response Action Outcome: A permanent solution has been achieved. Contamination has not been reduced to background and an Activity and use Limitation (AUL) has been implemented.

Action Type: RLFA  
Action Status: FLDRAN  
Action Date: 12/31/2001  
Response Action Outcome: A permanent solution has been achieved. Contamination has not been reduced to background and an Activity and use Limitation (AUL) has been implemented.

Action Type: Utility-related Abatement Measure  
Action Status: Completion Statement Received  
Action Date: 12/4/2002  
Response Action Outcome: A permanent solution has been achieved. Contamination has not been reduced to background and an Activity and use Limitation (AUL) has been implemented.

Map ID  
Direction  
Distance  
Elevation

MAP FINDINGS

Site

Database(s)

EDR ID Number  
EPA ID Number

**WITCHCRAFT SCHOOL OFF PURITAN RD (Continued)**

**S105200202**

Action Type: Utility-related Abatement Measure  
Action Status: Notification of URAM Received  
Action Date: 12/4/2002  
Response Action Outcome: A permanent solution has been achieved. Contamination has not been reduced to background and an Activity and use Limitation (AUL) has been implemented.

Action Type: RLFA  
Action Status: FLDRUN  
Action Date: 2/20/2002  
Response Action Outcome: A permanent solution has been achieved. Contamination has not been reduced to background and an Activity and use Limitation (AUL) has been implemented.

Action Type: Immediate Response Action  
Action Status: Modified Revised or Updated Plan Received  
Action Date: 3/11/2003  
Response Action Outcome: A permanent solution has been achieved. Contamination has not been reduced to background and an Activity and use Limitation (AUL) has been implemented.

Action Type: Immediate Response Action  
Action Status: Imminent Hazard Evaluation Received  
Action Date: 3/21/2002  
Response Action Outcome: A permanent solution has been achieved. Contamination has not been reduced to background and an Activity and use Limitation (AUL) has been implemented.

Action Type: Immediate Response Action  
Action Status: Oral Approval of Plan or Action  
Action Date: 3/21/2002  
Response Action Outcome: A permanent solution has been achieved. Contamination has not been reduced to background and an Activity and use Limitation (AUL) has been implemented.

Action Type: Immediate Response Action  
Action Status: Written Plan Received  
Action Date: 3/21/2002  
Response Action Outcome: A permanent solution has been achieved. Contamination has not been reduced to background and an Activity and use Limitation (AUL) has been implemented.

Action Type: RNF  
Action Status: Reportable Release under MGL 21E  
Action Date: 3/21/2002  
Response Action Outcome: A permanent solution has been achieved. Contamination has not been reduced to background and an Activity and use Limitation (AUL) has been implemented.

Action Type: RLFA  
Action Status: FOLOFF  
Action Date: 3/21/2002  
Response Action Outcome: A permanent solution has been achieved. Contamination has not been reduced to background and an Activity and use Limitation (AUL) has been implemented.

Action Type: Immediate Response Action

Map ID  
Direction  
Distance  
Elevation

MAP FINDINGS

Site

Database(s)

EDR ID Number  
EPA ID Number

**WITCHCRAFT SCHOOL OFF PURITAN RD (Continued)**

**S105200202**

Action Status: Written Approval of Plan  
Action Date: 3/31/2003  
Response Action Outcome: A permanent solution has been achieved. Contamination has not been reduced to background and an Activity and use Limitation (AUL) has been implemented.

Action Type: Immediate Response Action  
Action Status: Oral Approval of a Modified Plan  
Action Date: 4/12/2002  
Response Action Outcome: A permanent solution has been achieved. Contamination has not been reduced to background and an Activity and use Limitation (AUL) has been implemented.

Action Type: RLFA  
Action Status: FOLOFF  
Action Date: 4/24/2002  
Response Action Outcome: A permanent solution has been achieved. Contamination has not been reduced to background and an Activity and use Limitation (AUL) has been implemented.

Action Type: Immediate Response Action  
Action Status: Modified Revised or Updated Plan Received  
Action Date: 4/26/2002  
Response Action Outcome: A permanent solution has been achieved. Contamination has not been reduced to background and an Activity and use Limitation (AUL) has been implemented.

Action Type: Release Disposition  
Action Status: Reportable Release under MGL 21E  
Action Date: 5/10/2002  
Response Action Outcome: A permanent solution has been achieved. Contamination has not been reduced to background and an Activity and use Limitation (AUL) has been implemented.

Action Type: Immediate Response Action  
Action Status: Status or Interim Report Received  
Action Date: 5/13/2004  
Response Action Outcome: A permanent solution has been achieved. Contamination has not been reduced to background and an Activity and use Limitation (AUL) has been implemented.

Action Type: Immediate Response Action  
Action Status: Status or Interim Report Received  
Action Date: 5/23/2003  
Response Action Outcome: A permanent solution has been achieved. Contamination has not been reduced to background and an Activity and use Limitation (AUL) has been implemented.

Action Type: Immediate Response Action  
Action Status: Modified Revised or Updated Plan Received  
Action Date: 5/3/2002  
Response Action Outcome: A permanent solution has been achieved. Contamination has not been reduced to background and an Activity and use Limitation (AUL) has been implemented.

Action Type: Immediate Response Action  
Action Status: Status or Interim Report Received

Map ID  
Direction  
Distance  
Elevation

MAP FINDINGS

Site

Database(s)

EDR ID Number  
EPA ID Number

**WITCHCRAFT SCHOOL OFF PURITAN RD (Continued)**

**S105200202**

Action Date: 5/8/2002  
Response Action Outcome: A permanent solution has been achieved. Contamination has not been reduced to background and an Activity and use Limitation (AUL) has been implemented.

Action Type: Immediate Response Action  
Action Status: Modified Revised or Updated Plan Received  
Action Date: 6/30/2004  
Response Action Outcome: A permanent solution has been achieved. Contamination has not been reduced to background and an Activity and use Limitation (AUL) has been implemented.

Action Type: Immediate Response Action  
Action Status: Modified Revised or Updated Plan Received  
Action Date: 7/8/2002  
Response Action Outcome: A permanent solution has been achieved. Contamination has not been reduced to background and an Activity and use Limitation (AUL) has been implemented.

Action Type: RLFA  
Action Status: FOLOFF  
Action Date: 8/13/2003  
Response Action Outcome: A permanent solution has been achieved. Contamination has not been reduced to background and an Activity and use Limitation (AUL) has been implemented.

Action Type: Compliance and Enforcement Action  
Action Status: Notice of Non-Compliance Issued  
Action Date: 8/25/2005  
Response Action Outcome: A permanent solution has been achieved. Contamination has not been reduced to background and an Activity and use Limitation (AUL) has been implemented.

Action Type: Immediate Response Action  
Action Status: Completion Statement Received  
Action Date: 8/30/2005  
Response Action Outcome: A permanent solution has been achieved. Contamination has not been reduced to background and an Activity and use Limitation (AUL) has been implemented.

Action Type: Response Action Outcome - RAO  
Action Status: RAO Statement Received  
Action Date: 9/30/2005  
Response Action Outcome: A permanent solution has been achieved. Contamination has not been reduced to background and an Activity and use Limitation (AUL) has been implemented.

Action Type: Activity and Use Limitation  
Action Status: Transmittal, Notice, or Notification Received  
Action Date: 9/30/2005  
Response Action Outcome: A permanent solution has been achieved. Contamination has not been reduced to background and an Activity and use Limitation (AUL) has been implemented.

Chemicals:  
Chemical: ARSENIC  
Quantity: 1460 milligrams per kilogram

Map ID  
Direction  
Distance  
Elevation

MAP FINDINGS

Site

Database(s)

EDR ID Number  
EPA ID Number

**WITCHCRAFT SCHOOL OFF PURITAN RD (Continued)**

**S105200202**

Chemical: ARSENIC  
Quantity: 242 parts per million  
Chemical: ARSENIC  
Quantity: 1460 parts per million  
Location Type: SCHOOL  
Source: UNKNOWN

125  
ENE  
1/4-1/2  
0.409 mi.  
2158 ft.

**NO LOCATION AID  
23 CHESTNUT ST  
SALEM, MA 01970**

**MA LUST  
MA RELEASE  
MA ASBESTOS**

**S106776103  
N/A**

**Relative:  
Lower**

LUST:

**Actual:  
33 ft.**

Facility:

Release Tracking Number/Current Status: 3-0024422 / RAO  
Status Date: 05/16/2005  
Source Type: UST  
Release Town: SALEM  
Notification Date: 11/19/2004  
Category: 72 HR  
Associated ID: Not reported  
Phase: Not reported  
Response Action Outcome: A2 - A permanent solution has been achieved. Contamination has not been reduced to background.  
Oil Or Haz Material: Oil  
  
Location Type: RESIDENTIAL  
Source: UST

[Click here to access the MA DEP site for this facility:](#)

Chemicals:

Chemical: FUEL OIL #2  
Quantity: 106 parts per million  
Chemical: #2 FUEL OIL  
Quantity: 100 parts per million

Actions:

Action Type: A Notice sent to a Potentially Responsible Party (PRP)  
Action Status: A MassDEP piece of correspondence was issued (approvals, NORs, etc.  
Action Date: 1/12/2005  
Response Action Outcome: A permanent solution has been achieved. Contamination has not been reduced to background.

Action Type: RNF  
Action Status: Reportable Release under MGL 21E  
Action Date: 1/28/2005  
Response Action Outcome: A permanent solution has been achieved. Contamination has not been reduced to background.

Action Type: Release Disposition  
Action Status: Reportable Release under MGL 21E  
Action Date: 11/19/2004  
Response Action Outcome: A permanent solution has been achieved. Contamination has not been

Map ID  
Direction  
Distance  
Elevation

MAP FINDINGS

Site

Database(s)

EDR ID Number  
EPA ID Number

**NO LOCATION AID (Continued)**

**S106776103**

reduced to background.

Action Type: Immediate Response Action  
Action Status: Oral Approval of Plan or Action  
Action Date: 11/19/2004  
Response Action Outcome: A permanent solution has been achieved. Contamination has not been reduced to background.

Action Type: RLFA  
Action Status: FOLOFF  
Action Date: 11/19/2004  
Response Action Outcome: A permanent solution has been achieved. Contamination has not been reduced to background.

Action Type: RLFA  
Action Status: FOLOFF  
Action Date: 12/10/2004  
Response Action Outcome: A permanent solution has been achieved. Contamination has not been reduced to background.

Action Type: RLFA  
Action Status: FOLOFF  
Action Date: 12/14/2004  
Response Action Outcome: A permanent solution has been achieved. Contamination has not been reduced to background.

Action Type: Immediate Response Action  
Action Status: Status or Interim Report Received  
Action Date: 5/16/2005  
Response Action Outcome: A permanent solution has been achieved. Contamination has not been reduced to background.

Action Type: Immediate Response Action  
Action Status: Completion Statement Received  
Action Date: 5/16/2005  
Response Action Outcome: A permanent solution has been achieved. Contamination has not been reduced to background.

Action Type: Immediate Response Action  
Action Status: Written Plan Received  
Action Date: 5/16/2005  
Response Action Outcome: A permanent solution has been achieved. Contamination has not been reduced to background.

Action Type: Response Action Outcome - RAO  
Action Status: RAO Statement Received  
Action Date: 5/16/2005  
Response Action Outcome: A permanent solution has been achieved. Contamination has not been reduced to background.

Action Type: Response Action Outcome - RAO  
Action Status: Fee Received - FMCRA Use Only  
Action Date: 5/20/2005  
Response Action Outcome: A permanent solution has been achieved. Contamination has not been reduced to background.

Map ID  
Direction  
Distance  
Elevation

MAP FINDINGS

Site

Database(s)

EDR ID Number  
EPA ID Number

**NO LOCATION AID (Continued)**

**S106776103**

Release:

Release Tracking Number/Current Status: 3-0024422 / RAO  
Primary ID: Not reported  
Official City: SALEM  
Notification: 11/19/2004  
Category: 72 HR  
Status Date: 05/16/2005  
Phase: Not reported  
Response Action Outcome: A2 - A permanent solution has been achieved. Contamination has not been reduced to background.  
Oil / Haz Material Type: Oil

[Click here to access the MA DEP site for this facility:](#)

Actions:

Action Type: A Notice sent to a Potentially Responsible Party (PRP)  
Action Status: A MassDEP piece of correspondence was issued (approvals, NORs, etc.)  
Action Date: 1/12/2005  
Response Action Outcome: A permanent solution has been achieved. Contamination has not been reduced to background.

Action Type: RNF  
Action Status: Reportable Release under MGL 21E  
Action Date: 1/28/2005  
Response Action Outcome: A permanent solution has been achieved. Contamination has not been reduced to background.

Action Type: Release Disposition  
Action Status: Reportable Release under MGL 21E  
Action Date: 11/19/2004  
Response Action Outcome: A permanent solution has been achieved. Contamination has not been reduced to background.

Action Type: Immediate Response Action  
Action Status: Oral Approval of Plan or Action  
Action Date: 11/19/2004  
Response Action Outcome: A permanent solution has been achieved. Contamination has not been reduced to background.

Action Type: RLFA  
Action Status: FOLOFF  
Action Date: 11/19/2004  
Response Action Outcome: A permanent solution has been achieved. Contamination has not been reduced to background.

Action Type: RLFA  
Action Status: FOLOFF  
Action Date: 12/10/2004  
Response Action Outcome: A permanent solution has been achieved. Contamination has not been reduced to background.

Action Type: RLFA  
Action Status: FOLOFF  
Action Date: 12/14/2004  
Response Action Outcome: A permanent solution has been achieved. Contamination has not been reduced to background.

Map ID  
Direction  
Distance  
Elevation

MAP FINDINGS

Site

Database(s)

EDR ID Number  
EPA ID Number

**NO LOCATION AID (Continued)**

**S106776103**

Action Type: Immediate Response Action  
Action Status: Status or Interim Report Received  
Action Date: 5/16/2005  
Response Action Outcome: A permanent solution has been achieved. Contamination has not been reduced to background.

Action Type: Immediate Response Action  
Action Status: Completion Statement Received  
Action Date: 5/16/2005  
Response Action Outcome: A permanent solution has been achieved. Contamination has not been reduced to background.

Action Type: Immediate Response Action  
Action Status: Written Plan Received  
Action Date: 5/16/2005  
Response Action Outcome: A permanent solution has been achieved. Contamination has not been reduced to background.

Action Type: Response Action Outcome - RAO  
Action Status: RAO Statement Received  
Action Date: 5/16/2005  
Response Action Outcome: A permanent solution has been achieved. Contamination has not been reduced to background.

Action Type: Response Action Outcome - RAO  
Action Status: Fee Received - FMCRA Use Only  
Action Date: 5/20/2005  
Response Action Outcome: A permanent solution has been achieved. Contamination has not been reduced to background.

Chemicals:  
Chemical: FUEL OIL #2  
Quantity: 106 parts per million  
Chemical: #2 FUEL OIL  
Quantity: 100 parts per million  
Location Type: RESIDENTIAL  
Source: UST

ASBESTOS:  
Notification: Not reported  
DEP Region: Not reported  
Notifiers Name: Not reported  
Start Date: 11/11/2014  
End Date: 11/11/2014  
Date Entered: Not reported  
Entry Date: 10/27/2014  
Quantity Material Removed SF: 30.00  
Quantity Material Removed LF: .00  
Project Description: Blr  
AR Tracking ID: 201067  
Super Lic Number: AS053031  
Monitor Lic Number: AM060275  
Lab Lic Number: AA000122  
Year: 2014  
Sticker Number: 100210254  
Form Type: ANF-001



Map ID  
Direction  
Distance  
Elevation

MAP FINDINGS

Site

Database(s)

EDR ID Number  
EPA ID Number

**NO LOCATION AID (Continued)**

**S106776103**

Fee Status:	EXEMPT
Facility Phone:	2064123334
Sub Town:	Not reported
Worksite:	BASEMENT
Occupied:	-1
Contractor:	AC000133
Contract Type:	WRITTEN
Hours:	7-5
Project Type:	Renv
Abatement Process:	Fcontain
Location:	INDOORS
Decon Process:	3 STAGE DECON
Disposal Methods:	ALL ACM TO BE DOUBLED BAGGED IN 6 MIL LABELED ASBESTOS REMOVAL BAGS.
Facility Usage:	RESIDENTIAL
Waiver Given:	Not reported
DEP Waiver Number:	Not reported
DLWD Waiver Number:	Not reported
Small Owner Occ:	-1
Owner Name:	PETER COHEN
Owner Address:	23 CHESTNUT STREET
Owner City:	SALEM
Owner State:	MA
On Site Manager Name:	PETER COHEN
On Site Manager Phone:	2064123334
Ins Comp:	TRAVELERS
Policy Number:	0753N602
EXP Date:	5/13/2015
Facility Size:	2000
Transporter Name:	ASBESTOS FREE, INC.
Transporter Address:	42 BROADWAY
Transporter City:	WAKEFIELD
Transporter State:	MA
Final Site:	Not reported
Certified Name:	FRANK ARSENAULT
Cert Sign Date:	10/27/2014
Certified Company:	ASBESTOS FREE, INC.
Certified Phone:	7812454403
Entered_by:	MARGARET
Notification:	Not reported
DEP Region:	Not reported
Notifiers Name:	Not reported
Start Date:	07/22/2014
End Date:	07/22/2014
Date Entered:	Not reported
Entry Date:	07/09/2014
Quantity Material Removed SF:	42.00
Quantity Material Removed LF:	20.00
Project Description:	Spr,Trns
AR Tracking ID:	192897
Super Lic Number:	AS053031
Monitor Lic Number:	AM060275
Lab Lic Number:	AA000122
Year:	2014
Sticker Number:	100203073
Form Type:	ANF-001
Fee Status:	EXEMPT

Map ID  
Direction  
Distance  
Elevation

MAP FINDINGS

Site

Database(s)

EDR ID Number  
EPA ID Number

**NO LOCATION AID (Continued)**

**S106776103**

Facility Phone:	2064123334
Sub Town:	Not reported
Worksite:	BASEMENT
Occupied:	-1
Contractor:	AC000133
Contract Type:	WRITTEN
Hours:	7-5
Project Type:	Renv
Abatement Process:	Fcontain
Location:	INDOORS
Decon Process:	3 STAGE DECON
Disposal Methods:	ALL ACM TO BE DOUBLED BAGGED IN 6 MIL LABELLED ASBESTOS REMOVAL BAGS.
Facility Usage:	RESIDENTIAL
Waiver Given:	Not reported
DEP Waiver Number:	Not reported
DLWD Waiver Number:	Not reported
Small Owner Occ:	-1
Owner Name:	PETER COHEN
Owner Address:	23 CHESTNUT STREET
Owner City:	SALEM
Owner State:	MA
On Site Manager Name:	PETER COHEN
On Site Manager Phone:	2064123334
Ins Comp:	TRAVELERS INSURANCE
Policy Number:	0753N602
EXP Date:	5/13/2015
Facility Size:	2000
Transporter Name:	ASBESTOS FREE, INC.
Transporter Address:	42 BROADWAY
Transporter City:	WAKEFIELD
Transporter State:	MA
Final Site:	Not reported
Certified Name:	FRANK ARSENAULT
Cert Sign Date:	07/09/2014
Certified Company:	ASBESTOS FREE, INC.
Certified Phone:	7812454403
Entered_by:	MARGARET
Notification:	Not reported
DEP Region:	Not reported
Notifiers Name:	Not reported
Start Date:	04/17/2014
End Date:	04/17/2014
Date Entered:	Not reported
Entry Date:	04/01/2014
Quantity Material Removed SF:	40.00
Quantity Material Removed LF:	300.00
Project Description:	Blr,Spr
AR Tracking ID:	187109
Super Lic Number:	AS053031
Monitor Lic Number:	AM060275
Lab Lic Number:	AA000122
Year:	2014
Sticker Number:	100196036
Form Type:	ANF-001
Fee Status:	Exempt
Facility Phone:	2064123334

Map ID  
Direction  
Distance  
Elevation

MAP FINDINGS

Site

Database(s)

EDR ID Number  
EPA ID Number

**NO LOCATION AID (Continued)**

**S106776103**

Sub Town:	Not reported
Worksite:	BASEMENT
Occupied:	-1
Contractor:	AC000133
Contract Type:	Off
Hours:	Week days: 7-5 Week end:
Project Type:	Renv
Abatement Process:	Fcontain
Location:	Indoors
Decon Process:	3 STAGE DECON
Disposal Methods:	ALL ACM TO BE DOUBLED BAGGED IN 6 MIL LABELLED ASBESTOS REMOVAL BAGS.
Facility Usage:	RESIDENTIAL
Waiver Given:	Not reported
DEP Waiver Number:	Not reported
DLWD Waiver Number:	Not reported
Small Owner Occ:	4
Owner Name:	SAME
Owner Address:	Not reported
Owner City:	Not reported
Owner State:	MA
On Site Manager Name:	Not reported
On Site Manager Phone:	Not reported
Ins Comp:	Not reported
Policy Number:	Not reported
EXP Date:	Not reported
Facility Size:	Not reported
Transporter Name:	ASBESTOS FREE, INC.
Transporter Address:	42 BROADWAY
Transporter City:	WAKEFIELD
Transporter State:	Not reported
Final Site:	39
Certified Name:	FRANK ARSENAULT
Cert Sign Date:	03/31/2014
Certified Company:	ASBESTOS FREE, INC.
Certified Phone:	7812454403
Entered_by:	Not reported
Notification:	100210254R1
DEP Region:	NE
Notifiers Name:	ASBESTOS FREE INC
Start Date:	11/20/2014
End Date:	11/20/2014
Date Entered:	29/10/2014
Entry Date:	10/29/2014
Quantity Material Removed SF:	30
Quantity Material Removed LF:	0
Project Description:	Blr
AR Tracking ID:	Not reported
Super Lic Number:	Not reported
Monitor Lic Number:	Not reported
Lab Lic Number:	Not reported
Year:	Not reported
Sticker Number:	Not reported
Form Type:	Not reported
Fee Status:	Not reported
Facility Phone:	Not reported
Sub Town:	Not reported

Map ID  
Direction  
Distance  
Elevation

MAP FINDINGS

Site

Database(s)

EDR ID Number  
EPA ID Number

**NO LOCATION AID (Continued)**

**S106776103**

Worksite: Not reported  
Occupied: Not reported  
Contractor: Not reported  
Contract Type: Not reported  
Hours: Not reported  
Project Type: Not reported  
Abatement Process: Not reported  
Location: Not reported  
Decon Process: Not reported  
Disposal Methods: Not reported  
Facility Usage: Not reported  
Waiver Given: Not reported  
DEP Waiver Number: Not reported  
DLWD Waiver Number: Not reported  
Small Owner Occ: Not reported  
Owner Name: Not reported  
Owner Address: Not reported  
Owner City: Not reported  
Owner State: Not reported  
On Site Manager Name: Not reported  
On Site Manager Phone: Not reported  
Ins Comp: Not reported  
Policy Number: Not reported  
EXP Date: Not reported  
Facility Size: Not reported  
Transporter Name: Not reported  
Transporter Address: Not reported  
Transporter City: Not reported  
Transporter State: Not reported  
Final Site: Not reported  
Certified Name: Not reported  
Cert Sign Date: Not reported  
Certified Company: Not reported  
Certified Phone: Not reported  
Entered\_by: Not reported

126  
ESE  
1/4-1/2  
0.417 mi.  
2204 ft.

**ERTEC**  
**102-108 JACKSON ST**  
**SALEM, MA 01970**

**MA SHWS**  
**MA INST CONTROL**  
**MA RELEASE**

**S110684390**  
**N/A**

**Relative:**  
**Lower**

**SHWS:**

**Actual:**  
**9 ft.**

Release Tracking Number/Current Status: 3-0029608 / RAO  
Release Town: SALEM  
Notification Date: 10/26/2010  
Category: 120 DY  
Associated ID: Not reported  
**Current Status:** **Response Action Outcome**  
Status Date: 10/21/2011  
Phase: Not reported  
Response Action Outcome: A3 - A permanent solution has been achieved. Contamination has not been reduced to background and an Activity and use Limitation (AUL) has been implemented.  
  
Oil Or Haz Material: Oil and Hazardous Material

[Click here to access the MA DEP site for this facility:](#)

Map ID  
Direction  
Distance  
Elevation

MAP FINDINGS

Site

Database(s)

EDR ID Number  
EPA ID Number

**ERTEC (Continued)**

**S110684390**

Chemicals:

Chemical:	CADMIUM
Quantity:	2.8 parts per million
Chemical:	ARSENIC
Quantity:	21 parts per million
Chemical:	BARIUM
Quantity:	3450 parts per million
Chemical:	LEAD
Quantity:	13200 parts per million
Chemical:	CHROMIUM
Quantity:	75.1 parts per million
Chemical:	C5 THRU C8 ALIPHATIC HYDROCARBONS
Quantity:	377 parts per million
Chemical:	C9 THRU C10 AROMATIC HYDROCARBONS
Quantity:	288 parts per million

Actions:

Action Type:	An activity type that is related to an Audit
Action Status:	NAFVIO
Action Date:	1/20/2017
Response Action Outcome:	A permanent solution has been achieved. Contamination has not been reduced to background and an Activity and use Limitation (AUL) has been implemented.

Action Type:	An activity type that is related to an Audit
Action Status:	Interim Deadline Letter Issued
Action Date:	1/20/2017
Response Action Outcome:	A permanent solution has been achieved. Contamination has not been reduced to background and an Activity and use Limitation (AUL) has been implemented.

Action Type:	Response Action Outcome - RAO
Action Status:	RAO Statement Received
Action Date:	10/21/2011
Response Action Outcome:	A permanent solution has been achieved. Contamination has not been reduced to background and an Activity and use Limitation (AUL) has been implemented.

Action Type:	RNFE
Action Status:	Transmittal, Notice, or Notification Received
Action Date:	10/26/2010
Response Action Outcome:	A permanent solution has been achieved. Contamination has not been reduced to background and an Activity and use Limitation (AUL) has been implemented.

Action Type:	Release Disposition
Action Status:	Reportable Release under MGL 21E
Action Date:	10/26/2010
Response Action Outcome:	A permanent solution has been achieved. Contamination has not been reduced to background and an Activity and use Limitation (AUL) has been implemented.

Action Type:	RNF
Action Status:	Reportable Release under MGL 21E
Action Date:	10/26/2010
Response Action Outcome:	A permanent solution has been achieved. Contamination has not been reduced to background and an Activity and use Limitation (AUL) has

Map ID  
Direction  
Distance  
Elevation

MAP FINDINGS

Site

Database(s)

EDR ID Number  
EPA ID Number

ERTEC (Continued)

S110684390

been implemented.

Action Type: Activity and Use Limitation  
Action Status: Transmittal, Notice, or Notification Received  
Action Date: 10/3/2011  
Response Action Outcome: A permanent solution has been achieved. Contamination has not been reduced to background and an Activity and use Limitation (AUL) has been implemented.

Action Type: RLFA  
Action Status: FLDD1U  
Action Date: 10/6/2016  
Response Action Outcome: A permanent solution has been achieved. Contamination has not been reduced to background and an Activity and use Limitation (AUL) has been implemented.

Action Type: Activity and Use Limitation  
Action Status: Level II - Audit Inspection  
Action Date: 10/6/2016  
Response Action Outcome: A permanent solution has been achieved. Contamination has not been reduced to background and an Activity and use Limitation (AUL) has been implemented.

Action Type: A Notice sent to a Potentially Responsible Party (PRP)  
Action Status: A MassDEP piece of correspondence was issued (approvals, NORs, etc.  
Action Date: 11/19/2010  
Response Action Outcome: A permanent solution has been achieved. Contamination has not been reduced to background and an Activity and use Limitation (AUL) has been implemented.

Action Type: A Notice sent to a Potentially Responsible Party (PRP)  
Action Status: ALSENT  
Action Date: 8/8/2011  
Response Action Outcome: A permanent solution has been achieved. Contamination has not been reduced to background and an Activity and use Limitation (AUL) has been implemented.

Action Type: Response Action Outcome - RAO  
Action Status: Level I - Technical Screen Audit  
Action Date: 9/19/2016  
Response Action Outcome: A permanent solution has been achieved. Contamination has not been reduced to background and an Activity and use Limitation (AUL) has been implemented.

Action Type: Activity and Use Limitation  
Action Status: Legal Notice Published  
Action Date: 9/28/2011  
Response Action Outcome: A permanent solution has been achieved. Contamination has not been reduced to background and an Activity and use Limitation (AUL) has been implemented.

Action Type: Activity and Use Limitation  
Action Status: Level I - Technical Screen Audit  
Action Date: 9/30/2016  
Response Action Outcome: A permanent solution has been achieved. Contamination has not been reduced to background and an Activity and use Limitation (AUL) has been implemented.

Map ID  
Direction  
Distance  
Elevation

MAP FINDINGS

Site

Database(s)

EDR ID Number  
EPA ID Number

**ERTEC (Continued)**

**S110684390**

INST CONTROL:

Release Tracking Number: 3-0029608  
Action Type: AUL  
Action Stat: LEGNOT  
Action Date: 09/28/2011  
Response Action Outcome: A3 - A permanent solution has been achieved. Contamination has not been reduced to background and an Activity and use Limitation (AUL) has been implemented.

Release Tracking Number: 3-0029608  
Action Type: AUL  
Action Stat: RECPT  
Action Date: 10/03/2011  
Response Action Outcome: A3 - A permanent solution has been achieved. Contamination has not been reduced to background and an Activity and use Limitation (AUL) has been implemented.

Release Tracking Number: 3-0029608  
Action Type: AUL  
Action Stat: SNAUDI  
Action Date: 10/06/2016  
Response Action Outcome: A3 - A permanent solution has been achieved. Contamination has not been reduced to background and an Activity and use Limitation (AUL) has been implemented.

Release Tracking Number: 3-0029608  
Action Type: AUL  
Action Stat: TSAUD  
Action Date: 09/30/2016  
Response Action Outcome: A3 - A permanent solution has been achieved. Contamination has not been reduced to background and an Activity and use Limitation (AUL) has been implemented.

Release:

Release Tracking Number/Current Status: 3-0029608 / RAO  
Primary ID: Not reported  
Official City: SALEM  
Notification: 10/26/2010  
Category: 120 DY  
Status Date: 10/21/2011  
Phase: Not reported  
Response Action Outcome: A3 - A permanent solution has been achieved. Contamination has not been reduced to background and an Activity and use Limitation (AUL) has been implemented.  
Oil / Haz Material Type: Oil and Hazardous Material

[Click here to access the MA DEP site for this facility:](#)

Actions:

Action Type: An activity type that is related to an Audit  
Action Status: NAFVIO  
Action Date: 1/20/2017  
Response Action Outcome: A permanent solution has been achieved. Contamination has not been reduced to background and an Activity and use Limitation (AUL) has been implemented.

Map ID  
Direction  
Distance  
Elevation

MAP FINDINGS

Site

Database(s)

EDR ID Number  
EPA ID Number

**ERTEC (Continued)**

**S110684390**

Action Type: An activity type that is related to an Audit  
Action Status: Interim Deadline Letter Issued  
Action Date: 1/20/2017  
Response Action Outcome: A permanent solution has been achieved. Contamination has not been reduced to background and an Activity and use Limitation (AUL) has been implemented.

Action Type: Response Action Outcome - RAO  
Action Status: RAO Statement Received  
Action Date: 10/21/2011  
Response Action Outcome: A permanent solution has been achieved. Contamination has not been reduced to background and an Activity and use Limitation (AUL) has been implemented.

Action Type: RNFE  
Action Status: Transmittal, Notice, or Notification Received  
Action Date: 10/26/2010  
Response Action Outcome: A permanent solution has been achieved. Contamination has not been reduced to background and an Activity and use Limitation (AUL) has been implemented.

Action Type: Release Disposition  
Action Status: Reportable Release under MGL 21E  
Action Date: 10/26/2010  
Response Action Outcome: A permanent solution has been achieved. Contamination has not been reduced to background and an Activity and use Limitation (AUL) has been implemented.

Action Type: RNF  
Action Status: Reportable Release under MGL 21E  
Action Date: 10/26/2010  
Response Action Outcome: A permanent solution has been achieved. Contamination has not been reduced to background and an Activity and use Limitation (AUL) has been implemented.

Action Type: Activity and Use Limitation  
Action Status: Transmittal, Notice, or Notification Received  
Action Date: 10/3/2011  
Response Action Outcome: A permanent solution has been achieved. Contamination has not been reduced to background and an Activity and use Limitation (AUL) has been implemented.

Action Type: RLFA  
Action Status: FLDD1U  
Action Date: 10/6/2016  
Response Action Outcome: A permanent solution has been achieved. Contamination has not been reduced to background and an Activity and use Limitation (AUL) has been implemented.

Action Type: Activity and Use Limitation  
Action Status: Level II - Audit Inspection  
Action Date: 10/6/2016  
Response Action Outcome: A permanent solution has been achieved. Contamination has not been reduced to background and an Activity and use Limitation (AUL) has been implemented.

Action Type: A Notice sent to a Potentially Responsible Party (PRP)



Map ID  
Direction  
Distance  
Elevation

MAP FINDINGS

Site

Database(s)

EDR ID Number  
EPA ID Number

**ERTEC (Continued)**

**S110684390**

Action Status: A MassDEP piece of correspondence was issued (approvals, NORs, etc.  
Action Date: 11/19/2010  
Response Action Outcome: A permanent solution has been achieved. Contamination has not been reduced to background and an Activity and use Limitation (AUL) has been implemented.

Action Type: A Notice sent to a Potentially Responsible Party (PRP)  
Action Status: ALSENT  
Action Date: 8/8/2011  
Response Action Outcome: A permanent solution has been achieved. Contamination has not been reduced to background and an Activity and use Limitation (AUL) has been implemented.

Action Type: Response Action Outcome - RAO  
Action Status: Level I - Technical Screen Audit  
Action Date: 9/19/2016  
Response Action Outcome: A permanent solution has been achieved. Contamination has not been reduced to background and an Activity and use Limitation (AUL) has been implemented.

Action Type: Activity and Use Limitation  
Action Status: Legal Notice Published  
Action Date: 9/28/2011  
Response Action Outcome: A permanent solution has been achieved. Contamination has not been reduced to background and an Activity and use Limitation (AUL) has been implemented.

Action Type: Activity and Use Limitation  
Action Status: Level I - Technical Screen Audit  
Action Date: 9/30/2016  
Response Action Outcome: A permanent solution has been achieved. Contamination has not been reduced to background and an Activity and use Limitation (AUL) has been implemented.

Chemicals:  
Chemical: CADMIUM  
Quantity: 2.8 parts per million  
Chemical: ARSENIC  
Quantity: 21 parts per million  
Chemical: BARIUM  
Quantity: 3450 parts per million  
Chemical: LEAD  
Quantity: 13200 parts per million  
Chemical: CHROMIUM  
Quantity: 75.1 parts per million  
Chemical: C5 THRU C8 ALIPHATIC HYDROCARBONS  
Quantity: 377 parts per million  
Chemical: C9 THRU C10 AROMATIC HYDROCARBONS  
Quantity: 288 parts per million

Map ID  
Direction  
Distance  
Elevation

MAP FINDINGS

Site

Database(s)

EDR ID Number  
EPA ID Number

**X127**  
**West**  
**1/4-1/2**  
**0.434 mi.**  
**2289 ft.**

**NO LOCATION AID**  
**91 ORD STREET EXT**  
**SALEM, MA**

**MA SHWS** **S106512706**  
**MA RELEASE** **N/A**

**Site 1 of 2 in cluster X**

**Relative:**  
**Higher**

**Actual:**  
**81 ft.**

**SHWS:**

Release Tracking Number/Current Status: 3-0022704 / RAO  
Release Town: SALEM  
Notification Date: 05/03/2004  
Category: TWO HR  
Associated ID: Not reported  
**Current Status:** **Response Action Outcome**  
Status Date: 05/24/2004  
Phase: Not reported  
Response Action Outcome: B1 - Remedial actions have not been conducted because a level of No Significant Risk exists.  
Oil Or Haz Material: Hazardous Material  
Location Type: RESIDENTIAL  
Source: UNKNOWN

[Click here to access the MA DEP site for this facility:](#)

**Chemicals:**

Chemical: ARSENIC  
Quantity: 54.5 milligrams per kilogram  
Chemical: CHROMIUM  
Quantity: 218 milligrams per kilogram

**Actions:**

Action Type: RAO - DEP Lead  
Action Status: RAO Statement Received  
Action Date: 5/24/2004  
Response Action Outcome: Remedial actions have not been conducted because a level of No Significant Risk exists.

Action Type: Release Disposition  
Action Status: Reportable Release under MGL 21E  
Action Date: 5/3/2004  
Response Action Outcome: Remedial actions have not been conducted because a level of No Significant Risk exists.

**Release:**

Release Tracking Number/Current Status: 3-0022704 / RAO  
Primary ID: Not reported  
Official City: SALEM  
Notification: 05/03/2004  
Category: TWO HR  
Status Date: 05/24/2004  
Phase: Not reported  
Response Action Outcome: B1 - Remedial actions have not been conducted because a level of No Significant Risk exists.  
Oil / Haz Material Type: Hazardous Material

[Click here to access the MA DEP site for this facility:](#)

Map ID  
Direction  
Distance  
Elevation

MAP FINDINGS

Site

Database(s)

EDR ID Number  
EPA ID Number

**NO LOCATION AID (Continued)**

**S106512706**

**Actions:**

Action Type: RAO - DEP Lead  
Action Status: RAO Statement Received  
Action Date: 5/24/2004  
Response Action Outcome: Remedial actions have not been conducted because a level of No Significant Risk exists.

Action Type: Release Disposition  
Action Status: Reportable Release under MGL 21E  
Action Date: 5/3/2004  
Response Action Outcome: Remedial actions have not been conducted because a level of No Significant Risk exists.

**Chemicals:**

Chemical: ARSENIC  
Quantity: 54.5 milligrams per kilogram  
Chemical: CHROMIUM  
Quantity: 218 milligrams per kilogram  
Location Type: RESIDENTIAL  
Source: UNKNOWN

**128  
NW  
1/4-1/2  
0.434 mi.  
2293 ft.**

**RODS TOWING  
171 BOSTON ST  
SALEM, MA 01970**

**MA SHWS  
MA RELEASE  
MA HW GEN**

**S104545403  
N/A**

**Relative:  
Higher**

**Actual:  
43 ft.**

**SHWS:**

Release Tracking Number/Current Status: 3-0012710 / RAO  
Release Town: SALEM  
Notification Date: 07/20/1995  
Category: TWO HR  
Associated ID: Not reported  
**Current Status:** **Response Action Outcome**  
Status Date: 03/30/2004  
Phase: PHASE II  
Response Action Outcome: A1 - A permanent solution has been achieved. Contamination has been reduced to background or a threat of release has been eliminated.  
Oil Or Haz Material: Oil  
Location Type: ROADWAY  
Source: DRUMS

Click here to access the MA DEP site for this facility:

**Chemicals:**

Chemical: WASTE OIL  
Quantity: Not reported  
Chemical: UNKNOWN CHEMICAL OF TYPE - OIL  
Quantity: Not reported

**Actions:**

Action Type: Release Disposition  
Action Status: Reportable Release under MGL 21E  
Action Date: 1/2/1996  
Response Action Outcome: A permanent solution has been achieved. Contamination has been reduced to background or a threat of release has been eliminated.

Map ID  
Direction  
Distance  
Elevation

MAP FINDINGS

Site

Database(s)

EDR ID Number  
EPA ID Number

**RODS TOWING (Continued)**

**S104545403**

Action Type:	Release Abatement Measure
Action Status:	Fee Not Required - Fee Refunded-FMCRA Use Only
Action Date:	1/21/2004
Response Action Outcome:	A permanent solution has been achieved. Contamination has been reduced to background or a threat of release has been eliminated.
Action Type:	Release Abatement Measure
Action Status:	Written Plan Received
Action Date:	10/21/2003
Response Action Outcome:	A permanent solution has been achieved. Contamination has been reduced to background or a threat of release has been eliminated.
Action Type:	Release Abatement Measure
Action Status:	Completion Statement Received
Action Date:	3/30/2004
Response Action Outcome:	A permanent solution has been achieved. Contamination has been reduced to background or a threat of release has been eliminated.
Action Type:	Response Action Outcome - RAO
Action Status:	RAO Statement Received
Action Date:	3/30/2004
Response Action Outcome:	A permanent solution has been achieved. Contamination has been reduced to background or a threat of release has been eliminated.
Action Type:	Release Abatement Measure
Action Status:	Fee Received - FMCRA Use Only
Action Date:	5/12/2003
Response Action Outcome:	A permanent solution has been achieved. Contamination has been reduced to background or a threat of release has been eliminated.
Action Type:	Release Abatement Measure
Action Status:	Written Plan Received
Action Date:	5/8/2003
Response Action Outcome:	A permanent solution has been achieved. Contamination has been reduced to background or a threat of release has been eliminated.
Action Type:	Compliance and Enforcement Action
Action Status:	Notice of Non-Compliance Issued
Action Date:	7/1/2003
Response Action Outcome:	A permanent solution has been achieved. Contamination has been reduced to background or a threat of release has been eliminated.
Action Type:	Tier Classification
Action Status:	Tier 2 Classification
Action Date:	7/16/2003
Response Action Outcome:	A permanent solution has been achieved. Contamination has been reduced to background or a threat of release has been eliminated.
Action Type:	Phase 1
Action Status:	Completion Statement Received
Action Date:	7/16/2003
Response Action Outcome:	A permanent solution has been achieved. Contamination has been reduced to background or a threat of release has been eliminated.
Action Type:	Immediate Response Action
Action Status:	Completion Statement Received
Action Date:	7/16/2003

Map ID  
Direction  
Distance  
Elevation

MAP FINDINGS

Site

Database(s)

EDR ID Number  
EPA ID Number

**RODS TOWING (Continued)**

**S104545403**

Response Action Outcome: A permanent solution has been achieved. Contamination has been reduced to background or a threat of release has been eliminated.

Action Type: RNF  
Action Status: Reportable Release under MGL 21E  
Action Date: 7/16/2003  
Response Action Outcome: A permanent solution has been achieved. Contamination has been reduced to background or a threat of release has been eliminated.

Action Type: Tier Classification  
Action Status: Transmittal, Notice, or Notification Received  
Action Date: 7/16/2003  
Response Action Outcome: A permanent solution has been achieved. Contamination has been reduced to background or a threat of release has been eliminated.

Action Type: RLFA  
Action Status: FOLFLD  
Action Date: 7/20/1995  
Response Action Outcome: A permanent solution has been achieved. Contamination has been reduced to background or a threat of release has been eliminated.

Action Type: Release Disposition  
Action Status: Reportable Release under MGL 21E  
Action Date: 7/20/1995  
Response Action Outcome: A permanent solution has been achieved. Contamination has been reduced to background or a threat of release has been eliminated.

Action Type: Immediate Response Action  
Action Status: Oral Approval of Plan or Action  
Action Date: 7/20/1995  
Response Action Outcome: A permanent solution has been achieved. Contamination has been reduced to background or a threat of release has been eliminated.

Action Type: A Notice sent to a Potentially Responsible Party (PRP)  
Action Status: A MassDEP piece of correspondence was issued (approvals, NORs, etc.  
Action Date: 7/20/1995  
Response Action Outcome: A permanent solution has been achieved. Contamination has been reduced to background or a threat of release has been eliminated.

**Release:**

Release Tracking Number/Current Status: 3-0012710 / RAO  
Primary ID: Not reported  
Official City: SALEM  
Notification: 07/20/1995  
Category: TWO HR  
Status Date: 03/30/2004  
Phase: PHASE II  
Response Action Outcome: A1 - A permanent solution has been achieved. Contamination has been reduced to background or a threat of release has been eliminated.  
Oil / Haz Material Type: Oil

[Click here to access the MA DEP site for this facility:](#)

**Actions:**

Action Type: Release Disposition

Map ID  
Direction  
Distance  
Elevation

MAP FINDINGS

Site

Database(s)

EDR ID Number  
EPA ID Number

**RODS TOWING (Continued)**

**S104545403**

Action Status:	Reportable Release under MGL 21E
Action Date:	1/2/1996
Response Action Outcome:	A permanent solution has been achieved. Contamination has been reduced to background or a threat of release has been eliminated.
Action Type:	Release Abatement Measure
Action Status:	Fee Not Required - Fee Refunded-FMCRA Use Only
Action Date:	1/21/2004
Response Action Outcome:	A permanent solution has been achieved. Contamination has been reduced to background or a threat of release has been eliminated.
Action Type:	Release Abatement Measure
Action Status:	Written Plan Received
Action Date:	10/21/2003
Response Action Outcome:	A permanent solution has been achieved. Contamination has been reduced to background or a threat of release has been eliminated.
Action Type:	Release Abatement Measure
Action Status:	Completion Statement Received
Action Date:	3/30/2004
Response Action Outcome:	A permanent solution has been achieved. Contamination has been reduced to background or a threat of release has been eliminated.
Action Type:	Response Action Outcome - RAO
Action Status:	RAO Statement Received
Action Date:	3/30/2004
Response Action Outcome:	A permanent solution has been achieved. Contamination has been reduced to background or a threat of release has been eliminated.
Action Type:	Release Abatement Measure
Action Status:	Fee Received - FMCRA Use Only
Action Date:	5/12/2003
Response Action Outcome:	A permanent solution has been achieved. Contamination has been reduced to background or a threat of release has been eliminated.
Action Type:	Release Abatement Measure
Action Status:	Written Plan Received
Action Date:	5/8/2003
Response Action Outcome:	A permanent solution has been achieved. Contamination has been reduced to background or a threat of release has been eliminated.
Action Type:	Compliance and Enforcement Action
Action Status:	Notice of Non-Compliance Issued
Action Date:	7/1/2003
Response Action Outcome:	A permanent solution has been achieved. Contamination has been reduced to background or a threat of release has been eliminated.
Action Type:	Tier Classification
Action Status:	Tier 2 Classification
Action Date:	7/16/2003
Response Action Outcome:	A permanent solution has been achieved. Contamination has been reduced to background or a threat of release has been eliminated.
Action Type:	Phase 1
Action Status:	Completion Statement Received
Action Date:	7/16/2003
Response Action Outcome:	A permanent solution has been achieved. Contamination has been reduced

Map ID  
Direction  
Distance  
Elevation

MAP FINDINGS

Site

Database(s)

EDR ID Number  
EPA ID Number

**RODS TOWING (Continued)**

**S104545403**

to background or a threat of release has been eliminated.

Action Type: Immediate Response Action  
Action Status: Completion Statement Received  
Action Date: 7/16/2003  
Response Action Outcome: A permanent solution has been achieved. Contamination has been reduced to background or a threat of release has been eliminated.

Action Type: RNF  
Action Status: Reportable Release under MGL 21E  
Action Date: 7/16/2003  
Response Action Outcome: A permanent solution has been achieved. Contamination has been reduced to background or a threat of release has been eliminated.

Action Type: Tier Classification  
Action Status: Transmittal, Notice, or Notification Received  
Action Date: 7/16/2003  
Response Action Outcome: A permanent solution has been achieved. Contamination has been reduced to background or a threat of release has been eliminated.

Action Type: RLFA  
Action Status: FOLFLD  
Action Date: 7/20/1995  
Response Action Outcome: A permanent solution has been achieved. Contamination has been reduced to background or a threat of release has been eliminated.

Action Type: Release Disposition  
Action Status: Reportable Release under MGL 21E  
Action Date: 7/20/1995  
Response Action Outcome: A permanent solution has been achieved. Contamination has been reduced to background or a threat of release has been eliminated.

Action Type: Immediate Response Action  
Action Status: Oral Approval of Plan or Action  
Action Date: 7/20/1995  
Response Action Outcome: A permanent solution has been achieved. Contamination has been reduced to background or a threat of release has been eliminated.

Action Type: A Notice sent to a Potentially Responsible Party (PRP)  
Action Status: A MassDEP piece of correspondence was issued (approvals, NORs, etc.  
Action Date: 7/20/1995  
Response Action Outcome: A permanent solution has been achieved. Contamination has been reduced to background or a threat of release has been eliminated.

Chemicals:  
Chemical: WASTE OIL  
Quantity: Not reported  
Chemical: UNKNOWN CHEMICAL OF TYPE - OIL  
Quantity: Not reported  
Location Type: ROADWAY  
Source: DRUMS

HW GEN:  
EPA Id: MAR000010751  
RCRA Generator Status: LQG  
State Generator Status: VQG-MA

Map ID  
Direction  
Distance  
Elevation

MAP FINDINGS

Site

Database(s)

EDR ID Number  
EPA ID Number

129  
SE  
1/4-1/2  
0.444 mi.  
2345 ft.

**MICHAUD BUS LINES INC**  
**61 JEFFERSON AVE**  
**SALEM, MA 01970**

**MA LUST**  
**MA UST**  
**MA RELEASE**  
**MA ASBESTOS**  
**MA Financial Assurance**  
**MA HW GEN**  
**U001008700**  
**N/A**

**Relative:**  
**Lower**

LUST:

**Actual:**  
**18 ft.**

Facility:

Release Tracking Number/Current Status: 3-0004724 / RAO  
Status Date: 11/29/1995  
Source Type: UST  
Release Town: SALEM  
Notification Date: 10/01/1993  
Category: NONE  
Associated ID: Not reported  
Phase: Not reported  
Response Action Outcome: -  
Oil Or Haz Material: Oil

Location Type: COMMERCIAL  
Source: UST

[Click here to access the MA DEP site for this facility:](#)

Chemicals:

Chemical: PETROLEUM  
Quantity: Not reported

Actions:

Action Type: Release Disposition  
Action Status: Valid Transition Site  
Action Date: 10/1/1993  
Response Action Outcome: Not reported

Action Type: TREGS  
Action Status: RAOEQ  
Action Date: 11/29/1995  
Response Action Outcome: Not reported

UST:

Facility:

Facility ID: 30023  
Owner Id: 4370  
Owner: MICHAUD BUS LINES INC  
Owner Address: 61 JEFFERSON AVE  
Owner City,St,Zip: SALEM, MA 01970  
Telephone: Not reported  
Description: Non-Retail Motor Vehicle  
Facility address 2: Not reported  
Owner address 2: Not reported  
Latitude: 42.51254  
Longitude: -70.89975  
Contact name: Not reported  
Contact address1: Not reported



Map ID  
Direction  
Distance  
Elevation

MAP FINDINGS

Site

Database(s)

EDR ID Number  
EPA ID Number

**MICHAUD BUS LINES INC (Continued)**

**U001008700**

Contact address2: Not reported  
Contact city: Not reported  
Contact state: Not reported  
Contact zip: Not reported  
Contact email: Not reported  
Update: 1999-03-29 00:00:00  
Update by: Not reported  
Fac status: CLOSED

Tank ID: 1  
**Tank Status: Tank Removed**  
Status Date: 12/22/1998  
Date Installed: 08/29/1977  
Capacity: 12000.00000  
Contents: Gasoline  
Tank Usage: Not reported  
Tank Leak Detection: Not reported  
Pipe Leak Detection: Not reported  
Latitude: Not reported  
Longitude: Not reported  
Tank construct: Not reported  
Pipe construct: Not reported  
Ptype: Not reported  
Number of compartment: Not reported  
Pipe install date: Not reported  
Pipe leak install date: Not reported  
Submersible sump: N  
Submersible sump install date: Not reported  
Turbine sump: N  
Turbine sump sensor: N  
Intermediate sump: N  
Intermediate sump sensor: N  
Spill bucket installed date: Not reported  
Spill bucket sensor: N  
Overfill protect install: Not reported  
Overfill protect type: Not reported  
Automatic line leak detect: Not reported  
Tank corrosion type: Not reported  
Leak corrosion type: Not reported

Tank ID: 2  
**Tank Status: Tank Removed**  
Status Date: 12/22/1998  
Date Installed: 08/29/1977  
Capacity: 12000.00000  
Contents: Diesel  
Tank Usage: Not reported  
Tank Leak Detection: Not reported  
Pipe Leak Detection: Not reported  
Latitude: Not reported  
Longitude: Not reported  
Tank construct: Not reported  
Pipe construct: Not reported  
Ptype: Not reported  
Number of compartment: Not reported

Map ID  
Direction  
Distance  
Elevation

MAP FINDINGS

Site

Database(s)

EDR ID Number  
EPA ID Number

**MICHAUD BUS LINES INC (Continued)**

**U001008700**

Pipe install date: Not reported  
Pipe leak install date: Not reported  
Submersible sump: N  
Submersible sump install date: Not reported  
Turbine sump: N  
Turbine sump sensor: N  
Intermediate sump: N  
Intermediate sump sensor: N  
Spill bucket installed date: Not reported  
Spill bucket sensor: N  
Overfill protect install: Not reported  
Overfill protect type: Not reported  
Automatic line leak detect: Not reported  
Tank corrosion type: Not reported  
Leak corrosion type: Not reported

**Release:**

Release Tracking Number/Current Status: 3-0004724 / RAO  
Primary ID: Not reported  
Official City: SALEM  
Notification: 10/01/1993  
Category: NONE  
Status Date: 11/29/1995  
Phase: Not reported  
Response Action Outcome: -  
Oil / Haz Material Type: Oil

[Click here to access the MA DEP site for this facility:](#)

**Actions:**

Action Type: Release Disposition  
Action Status: Valid Transition Site  
Action Date: 10/1/1993  
Response Action Outcome: Not reported

Action Type: TREGS  
Action Status: RAOEQ  
Action Date: 11/29/1995  
Response Action Outcome: Not reported

**Chemicals:**

Chemical: PETROLEUM  
Quantity: Not reported  
Location Type: COMMERCIAL  
Source: UST

**ASBESTOS:**

Notification: Not reported  
DEP Region: Not reported  
Notifiers Name: Not reported  
Start Date: 03/19/2009  
End Date: 03/19/2009  
Date Entered: Not reported  
Entry Date: 03/08/2009  
Quantity Material Removed SF: 928.00

Map ID  
Direction  
Distance  
Elevation

MAP FINDINGS

Site

Database(s)

EDR ID Number  
EPA ID Number

**MICHAUD BUS LINES INC (Continued)**

**U001008700**

Quantity Material Removed LF: .00  
Project Description: Trns  
AR Tracking ID: 110188  
Super Lic Number: AS000000  
Monitor Lic Number: Not reported  
Lab Lic Number: Not reported  
Year: 2009  
Sticker Number: 100085365  
Form Type: ANF-001  
Fee Status: Exempt  
Facility Phone: Not reported  
Sub Town: Not reported  
Worksite: RESIDENCE  
Occupied: -1  
Contractor: AC000000  
Contract Type: Off  
Hours: Week days: 03/19/2009 Week end: 03/19/2009  
Project Type: Oth:REPAIR/REPLACE  
Abatement Process: REPAIR/REPLACE  
Location: Not reported  
Decon Process: NA  
Disposal Methods: NA  
Facility Usage: Not reported  
Waiver Given: Not reported  
DEP Waiver Number: Not reported  
DLWD Waiver Number: Not reported  
Small Owner Occ: 4  
Owner Name: DAVID WALKER  
Owner Address: 40 CALUMET STREET  
Owner City: REVERE  
Owner State: MA  
On Site Manager Name: Not reported  
On Site Manager Phone: Not reported  
Ins Comp: Not reported  
Policy Number: Not reported  
EXP Date: Not reported  
Facility Size: Not reported  
Transporter Name: NA  
Transporter Address: Not reported  
Transporter City: Not reported  
Transporter State: Not reported  
Final Site: 68  
Certified Name: ERIC PALM  
Cert Sign Date: 03/08/2009  
Certified Company: Not reported  
Certified Phone: 9787448143  
Entered\_by: Not reported

MA Financial Assurance 2:  
Description: Not reported

HW GEN:  
EPA Id: MV9787660071  
RCRA Generator Status: VSQG  
State Generator Status: SQG-MA

Map ID  
Direction  
Distance  
Elevation

MAP FINDINGS

EDR ID Number  
EPA ID Number

130  
ESE  
1/4-1/2  
0.445 mi.  
2352 ft.

RYDER TRUCK RENTAL LOC 0225  
59 JEFFERSON AVE  
SALEM, MA 01970

MA SHWS  
MA LUST  
MA INST CONTROL  
MA RELEASE  
1000211429  
N/A

Relative:  
Lower  
Actual:  
13 ft.

SHWS:

Release Tracking Number/Current Status: 3-0003651 / RAO  
Release Town: SALEM  
Notification Date: 07/15/1991  
Category: NONE  
Associated ID: Not reported  
**Current Status:** **Response Action Outcome**  
Status Date: 10/31/1997  
Phase: Not reported  
Response Action Outcome: A3 - A permanent solution has been achieved. Contamination has not been reduced to background and an Activity and use Limitation (AUL) has been implemented.  
  
Oil Or Haz Material: Not reported  
Location Type: COMMERCIAL  
Location Type: AUTOREPAIR  
Source: UNKNOWN  
Source: UST

[Click here to access the MA DEP site for this facility:](#)

Chemicals:

Chemical: UNKNOWN  
Quantity: Not reported

Actions:

Action Type: TREGS  
Action Status: WAVACC  
Action Date: 1/12/1994  
Response Action Outcome: A permanent solution has been achieved. Contamination has not been reduced to background and an Activity and use Limitation (AUL) has been implemented.

Action Type: An activity type that is related to an Audit  
Action Status: NAFNVD  
Action Date: 10/22/2013  
Response Action Outcome: A permanent solution has been achieved. Contamination has not been reduced to background and an Activity and use Limitation (AUL) has been implemented.

Action Type: Release Abatement Measure  
Action Status: Completion Statement Received  
Action Date: 10/26/2009  
Response Action Outcome: A permanent solution has been achieved. Contamination has not been reduced to background and an Activity and use Limitation (AUL) has been implemented.

Action Type: Activity and Use Limitation  
Action Status: Transmittal, Notice, or Notification Received  
Action Date: 10/29/1997  
Response Action Outcome: A permanent solution has been achieved. Contamination has not been reduced to background and an Activity and use Limitation (AUL) has been implemented.

Map ID  
Direction  
Distance  
Elevation

MAP FINDINGS

Site

Database(s)

EDR ID Number  
EPA ID Number

**RYDER TRUCK RENTAL LOC 0225 (Continued)**

**1000211429**

Action Type: Response Action Outcome - RAO  
Action Status: RAO Statement Received  
Action Date: 10/31/1997  
Response Action Outcome: A permanent solution has been achieved. Contamination has not been reduced to background and an Activity and use Limitation (AUL) has been implemented.

Action Type: TREGS  
Action Status: WAVSIG  
Action Date: 12/30/1993  
Response Action Outcome: A permanent solution has been achieved. Contamination has not been reduced to background and an Activity and use Limitation (AUL) has been implemented.

Action Type: An activity type that is related to an Audit  
Action Status: Notice of Non-compliance related to an Audit  
Action Date: 3/20/2006  
Response Action Outcome: A permanent solution has been achieved. Contamination has not been reduced to background and an Activity and use Limitation (AUL) has been implemented.

Action Type: RLFA  
Action Status: FLDRAN  
Action Date: 3/9/2006  
Response Action Outcome: A permanent solution has been achieved. Contamination has not been reduced to background and an Activity and use Limitation (AUL) has been implemented.

Action Type: Activity and Use Limitation  
Action Status: Level II - Audit Inspection  
Action Date: 3/9/2006  
Response Action Outcome: A permanent solution has been achieved. Contamination has not been reduced to background and an Activity and use Limitation (AUL) has been implemented.

Action Type: Release Abatement Measure  
Action Status: Level I - Technical Screen Audit  
Action Date: 5/11/2009  
Response Action Outcome: A permanent solution has been achieved. Contamination has not been reduced to background and an Activity and use Limitation (AUL) has been implemented.

Action Type: Release Abatement Measure  
Action Status: Written Plan Received  
Action Date: 5/6/2009  
Response Action Outcome: A permanent solution has been achieved. Contamination has not been reduced to background and an Activity and use Limitation (AUL) has been implemented.

Action Type: An activity type that is related to an Audit  
Action Status: NAFNVD  
Action Date: 6/21/2001  
Response Action Outcome: A permanent solution has been achieved. Contamination has not been reduced to background and an Activity and use Limitation (AUL) has been implemented.

Action Type: Response Action Outcome - RAO

Map ID  
Direction  
Distance  
Elevation

MAP FINDINGS

Site

Database(s)

EDR ID Number  
EPA ID Number

**RYDER TRUCK RENTAL LOC 0225 (Continued)**

**1000211429**

Action Status: Level I - Technical Screen Audit  
Action Date: 6/21/2001  
Response Action Outcome: A permanent solution has been achieved. Contamination has not been reduced to background and an Activity and use Limitation (AUL) has been implemented.

Action Type: An activity type that is related to an Audit  
Action Status: Notice of Non-compliance related to an Audit  
Action Date: 6/22/2006  
Response Action Outcome: A permanent solution has been achieved. Contamination has not been reduced to background and an Activity and use Limitation (AUL) has been implemented.

Action Type: Release Disposition  
Action Status: Valid Transition Site  
Action Date: 7/15/1991  
Response Action Outcome: A permanent solution has been achieved. Contamination has not been reduced to background and an Activity and use Limitation (AUL) has been implemented.

Action Type: TREGS  
Action Status: WAVREC  
Action Date: 7/30/1993  
Response Action Outcome: A permanent solution has been achieved. Contamination has not been reduced to background and an Activity and use Limitation (AUL) has been implemented.

Action Type: RLFA  
Action Status: FLDRUN  
Action Date: 8/12/1999  
Response Action Outcome: A permanent solution has been achieved. Contamination has not been reduced to background and an Activity and use Limitation (AUL) has been implemented.

Action Type: Activity and Use Limitation  
Action Status: Amendment Received or Issued  
Action Date: 8/21/2006  
Response Action Outcome: A permanent solution has been achieved. Contamination has not been reduced to background and an Activity and use Limitation (AUL) has been implemented.

Action Type: An activity type that is related to an Audit  
Action Status: Audit Follow-up Completion Statement Received  
Action Date: 8/21/2006  
Response Action Outcome: A permanent solution has been achieved. Contamination has not been reduced to background and an Activity and use Limitation (AUL) has been implemented.

Action Type: Activity and Use Limitation  
Action Status: Legal Notice Published  
Action Date: 9/13/2006  
Response Action Outcome: A permanent solution has been achieved. Contamination has not been reduced to background and an Activity and use Limitation (AUL) has been implemented.

Action Type: RLFA  
Action Status: FLDRUN

Map ID  
Direction  
Distance  
Elevation

MAP FINDINGS

Site

Database(s)

EDR ID Number  
EPA ID Number

**RYDER TRUCK RENTAL LOC 0225 (Continued)**

**1000211429**

Action Date: 9/19/2013  
Response Action Outcome: A permanent solution has been achieved. Contamination has not been reduced to background and an Activity and use Limitation (AUL) has been implemented.

Action Type: Activity and Use Limitation  
Action Status: Level II - Audit Inspection  
Action Date: 9/19/2013  
Response Action Outcome: A permanent solution has been achieved. Contamination has not been reduced to background and an Activity and use Limitation (AUL) has been implemented.

**LUST:**

**Facility:**

Release Tracking Number/Current Status: 3-0003651 / RAO  
Status Date: 10/31/1997  
Source Type: UST  
Release Town: SALEM  
Notification Date: 07/15/1991  
Category: NONE  
Associated ID: Not reported  
Phase: Not reported  
Response Action Outcome: A3 - A permanent solution has been achieved. Contamination has not been reduced to background and an Activity and use Limitation (AUL) has been implemented.  
Oil Or Haz Material: Not reported

Location Type: COMMERCIAL  
Location Type: AUTOREPAIR  
Source: UNKNOWN  
Source: UST

[Click here to access the MA DEP site for this facility:](#)

**Chemicals:**

Chemical: UNKNOWN  
Quantity: Not reported

**Actions:**

Action Type: TREGS  
Action Status: WAVACC  
Action Date: 1/12/1994  
Response Action Outcome: A permanent solution has been achieved. Contamination has not been reduced to background and an Activity and use Limitation (AUL) has been implemented.

Action Type: An activity type that is related to an Audit  
Action Status: NAFNVD  
Action Date: 10/22/2013  
Response Action Outcome: A permanent solution has been achieved. Contamination has not been reduced to background and an Activity and use Limitation (AUL) has been implemented.

Map ID  
Direction  
Distance  
Elevation

MAP FINDINGS

Site

Database(s)

EDR ID Number  
EPA ID Number

**RYDER TRUCK RENTAL LOC 0225 (Continued)**

**1000211429**

Action Type: Release Abatement Measure  
Action Status: Completion Statement Received  
Action Date: 10/26/2009  
Response Action Outcome: A permanent solution has been achieved. Contamination has not been reduced to background and an Activity and use Limitation (AUL) has been implemented.

Action Type: Activity and Use Limitation  
Action Status: Transmittal, Notice, or Notification Received  
Action Date: 10/29/1997  
Response Action Outcome: A permanent solution has been achieved. Contamination has not been reduced to background and an Activity and use Limitation (AUL) has been implemented.

Action Type: Response Action Outcome - RAO  
Action Status: RAO Statement Received  
Action Date: 10/31/1997  
Response Action Outcome: A permanent solution has been achieved. Contamination has not been reduced to background and an Activity and use Limitation (AUL) has been implemented.

Action Type: TREGS  
Action Status: WAVSIG  
Action Date: 12/30/1993  
Response Action Outcome: A permanent solution has been achieved. Contamination has not been reduced to background and an Activity and use Limitation (AUL) has been implemented.

Action Type: An activity type that is related to an Audit  
Action Status: Notice of Non-compliance related to an Audit  
Action Date: 3/20/2006  
Response Action Outcome: A permanent solution has been achieved. Contamination has not been reduced to background and an Activity and use Limitation (AUL) has been implemented.

Action Type: RLFA  
Action Status: FLDRAN  
Action Date: 3/9/2006  
Response Action Outcome: A permanent solution has been achieved. Contamination has not been reduced to background and an Activity and use Limitation (AUL) has been implemented.

Action Type: Activity and Use Limitation  
Action Status: Level II - Audit Inspection  
Action Date: 3/9/2006  
Response Action Outcome: A permanent solution has been achieved. Contamination has not been reduced to background and an Activity and use Limitation (AUL) has been implemented.

Action Type: Release Abatement Measure  
Action Status: Level I - Technical Screen Audit  
Action Date: 5/11/2009  
Response Action Outcome: A permanent solution has been achieved. Contamination has not been reduced to background and an Activity and use Limitation (AUL) has been implemented.

Action Type: Release Abatement Measure



Map ID  
Direction  
Distance  
Elevation

MAP FINDINGS

Site

Database(s)

EDR ID Number  
EPA ID Number

**RYDER TRUCK RENTAL LOC 0225 (Continued)**

**1000211429**

Action Status: Written Plan Received  
Action Date: 5/6/2009  
Response Action Outcome: A permanent solution has been achieved. Contamination has not been reduced to background and an Activity and use Limitation (AUL) has been implemented.

Action Type: An activity type that is related to an Audit  
Action Status: NAFNVD  
Action Date: 6/21/2001  
Response Action Outcome: A permanent solution has been achieved. Contamination has not been reduced to background and an Activity and use Limitation (AUL) has been implemented.

Action Type: Response Action Outcome - RAO  
Action Status: Level I - Technical Screen Audit  
Action Date: 6/21/2001  
Response Action Outcome: A permanent solution has been achieved. Contamination has not been reduced to background and an Activity and use Limitation (AUL) has been implemented.

Action Type: An activity type that is related to an Audit  
Action Status: Notice of Non-compliance related to an Audit  
Action Date: 6/22/2006  
Response Action Outcome: A permanent solution has been achieved. Contamination has not been reduced to background and an Activity and use Limitation (AUL) has been implemented.

Action Type: Release Disposition  
Action Status: Valid Transition Site  
Action Date: 7/15/1991  
Response Action Outcome: A permanent solution has been achieved. Contamination has not been reduced to background and an Activity and use Limitation (AUL) has been implemented.

Action Type: TREGS  
Action Status: WAVREC  
Action Date: 7/30/1993  
Response Action Outcome: A permanent solution has been achieved. Contamination has not been reduced to background and an Activity and use Limitation (AUL) has been implemented.

Action Type: RLFA  
Action Status: FLDRUN  
Action Date: 8/12/1999  
Response Action Outcome: A permanent solution has been achieved. Contamination has not been reduced to background and an Activity and use Limitation (AUL) has been implemented.

Action Type: Activity and Use Limitation  
Action Status: Amendment Received or Issued  
Action Date: 8/21/2006  
Response Action Outcome: A permanent solution has been achieved. Contamination has not been reduced to background and an Activity and use Limitation (AUL) has been implemented.

Action Type: An activity type that is related to an Audit  
Action Status: Audit Follow-up Completion Statement Received

Map ID  
Direction  
Distance  
Elevation

MAP FINDINGS

Site

Database(s)

EDR ID Number  
EPA ID Number

**RYDER TRUCK RENTAL LOC 0225 (Continued)**

**1000211429**

Action Date: 8/21/2006  
Response Action Outcome: A permanent solution has been achieved. Contamination has not been reduced to background and an Activity and use Limitation (AUL) has been implemented.

Action Type: Activity and Use Limitation  
Action Status: Legal Notice Published  
Action Date: 9/13/2006  
Response Action Outcome: A permanent solution has been achieved. Contamination has not been reduced to background and an Activity and use Limitation (AUL) has been implemented.

Action Type: RLFA  
Action Status: FLDRUN  
Action Date: 9/19/2013  
Response Action Outcome: A permanent solution has been achieved. Contamination has not been reduced to background and an Activity and use Limitation (AUL) has been implemented.

Action Type: Activity and Use Limitation  
Action Status: Level II - Audit Inspection  
Action Date: 9/19/2013  
Response Action Outcome: A permanent solution has been achieved. Contamination has not been reduced to background and an Activity and use Limitation (AUL) has been implemented.

**INST CONTROL:**

Release Tracking Number: 3-0003651  
Action Type: AUL  
Action Stat: AMEND  
Action Date: 08/21/2006  
Response Action Outcome: A3 - A permanent solution has been achieved. Contamination has not been reduced to background and an Activity and use Limitation (AUL) has been implemented.

Release Tracking Number: 3-0003651  
Action Type: AUL  
Action Stat: LEGNOT  
Action Date: 09/13/2006  
Response Action Outcome: A3 - A permanent solution has been achieved. Contamination has not been reduced to background and an Activity and use Limitation (AUL) has been implemented.

Release Tracking Number: 3-0003651  
Action Type: AUL  
Action Stat: RECPT  
Action Date: 10/29/1997  
Response Action Outcome: A3 - A permanent solution has been achieved. Contamination has not been reduced to background and an Activity and use Limitation (AUL) has been implemented.

Release Tracking Number: 3-0003651  
Action Type: AUL  
Action Stat: SNAUDI  
Action Date: 03/09/2006  
Response Action Outcome: A3 - A permanent solution has been achieved. Contamination has not

Map ID  
Direction  
Distance  
Elevation

MAP FINDINGS

Site

Database(s)

EDR ID Number  
EPA ID Number

**RYDER TRUCK RENTAL LOC 0225 (Continued)**

**1000211429**

been reduced to background and an Activity and use Limitation (AUL) has been implemented.

Release Tracking Number: 3-0003651  
Action Type: AUL  
Action Stat: SNAUDI  
Action Date: 09/19/2013  
Response Action Outcome: A3 - A permanent solution has been achieved. Contamination has not been reduced to background and an Activity and use Limitation (AUL) has been implemented.

**Release:**

Release Tracking Number/Current Status: 3-0003651 / RAO  
Primary ID: Not reported  
Official City: SALEM  
Notification: 07/15/1991  
Category: NONE  
Status Date: 10/31/1997  
Phase: Not reported  
Response Action Outcome: A3 - A permanent solution has been achieved. Contamination has not been reduced to background and an Activity and use Limitation (AUL) has been implemented.  
Oil / Haz Material Type: Not reported

[Click here to access the MA DEP site for this facility:](#)

**Actions:**

Action Type: TREGS  
Action Status: WAVACC  
Action Date: 1/12/1994  
Response Action Outcome: A permanent solution has been achieved. Contamination has not been reduced to background and an Activity and use Limitation (AUL) has been implemented.

Action Type: An activity type that is related to an Audit  
Action Status: NAFNVD  
Action Date: 10/22/2013  
Response Action Outcome: A permanent solution has been achieved. Contamination has not been reduced to background and an Activity and use Limitation (AUL) has been implemented.

Action Type: Release Abatement Measure  
Action Status: Completion Statement Received  
Action Date: 10/26/2009  
Response Action Outcome: A permanent solution has been achieved. Contamination has not been reduced to background and an Activity and use Limitation (AUL) has been implemented.

Action Type: Activity and Use Limitation  
Action Status: Transmittal, Notice, or Notification Received  
Action Date: 10/29/1997  
Response Action Outcome: A permanent solution has been achieved. Contamination has not been reduced to background and an Activity and use Limitation (AUL) has been implemented.

Action Type: Response Action Outcome - RAO

Map ID  
Direction  
Distance  
Elevation

MAP FINDINGS

Site

Database(s)

EDR ID Number  
EPA ID Number

**RYDER TRUCK RENTAL LOC 0225 (Continued)**

**1000211429**

Action Status: RAO Statement Received  
Action Date: 10/31/1997  
Response Action Outcome: A permanent solution has been achieved. Contamination has not been reduced to background and an Activity and use Limitation (AUL) has been implemented.

Action Type: TREGS  
Action Status: WAVSIG  
Action Date: 12/30/1993  
Response Action Outcome: A permanent solution has been achieved. Contamination has not been reduced to background and an Activity and use Limitation (AUL) has been implemented.

Action Type: An activity type that is related to an Audit  
Action Status: Notice of Non-compliance related to an Audit  
Action Date: 3/20/2006  
Response Action Outcome: A permanent solution has been achieved. Contamination has not been reduced to background and an Activity and use Limitation (AUL) has been implemented.

Action Type: RLFA  
Action Status: FLDRAN  
Action Date: 3/9/2006  
Response Action Outcome: A permanent solution has been achieved. Contamination has not been reduced to background and an Activity and use Limitation (AUL) has been implemented.

Action Type: Activity and Use Limitation  
Action Status: Level II - Audit Inspection  
Action Date: 3/9/2006  
Response Action Outcome: A permanent solution has been achieved. Contamination has not been reduced to background and an Activity and use Limitation (AUL) has been implemented.

Action Type: Release Abatement Measure  
Action Status: Level I - Technical Screen Audit  
Action Date: 5/11/2009  
Response Action Outcome: A permanent solution has been achieved. Contamination has not been reduced to background and an Activity and use Limitation (AUL) has been implemented.

Action Type: Release Abatement Measure  
Action Status: Written Plan Received  
Action Date: 5/6/2009  
Response Action Outcome: A permanent solution has been achieved. Contamination has not been reduced to background and an Activity and use Limitation (AUL) has been implemented.

Action Type: An activity type that is related to an Audit  
Action Status: NAFNVD  
Action Date: 6/21/2001  
Response Action Outcome: A permanent solution has been achieved. Contamination has not been reduced to background and an Activity and use Limitation (AUL) has been implemented.

Action Type: Response Action Outcome - RAO  
Action Status: Level I - Technical Screen Audit

Map ID  
Direction  
Distance  
Elevation

MAP FINDINGS

Site

Database(s)

EDR ID Number  
EPA ID Number

**RYDER TRUCK RENTAL LOC 0225 (Continued)**

**1000211429**

Action Date: 6/21/2001  
Response Action Outcome: A permanent solution has been achieved. Contamination has not been reduced to background and an Activity and use Limitation (AUL) has been implemented.

Action Type: An activity type that is related to an Audit  
Action Status: Notice of Non-compliance related to an Audit  
Action Date: 6/22/2006  
Response Action Outcome: A permanent solution has been achieved. Contamination has not been reduced to background and an Activity and use Limitation (AUL) has been implemented.

Action Type: Release Disposition  
Action Status: Valid Transition Site  
Action Date: 7/15/1991  
Response Action Outcome: A permanent solution has been achieved. Contamination has not been reduced to background and an Activity and use Limitation (AUL) has been implemented.

Action Type: TREGS  
Action Status: WAVREC  
Action Date: 7/30/1993  
Response Action Outcome: A permanent solution has been achieved. Contamination has not been reduced to background and an Activity and use Limitation (AUL) has been implemented.

Action Type: RLFA  
Action Status: FLDRUN  
Action Date: 8/12/1999  
Response Action Outcome: A permanent solution has been achieved. Contamination has not been reduced to background and an Activity and use Limitation (AUL) has been implemented.

Action Type: Activity and Use Limitation  
Action Status: Amendment Received or Issued  
Action Date: 8/21/2006  
Response Action Outcome: A permanent solution has been achieved. Contamination has not been reduced to background and an Activity and use Limitation (AUL) has been implemented.

Action Type: An activity type that is related to an Audit  
Action Status: Audit Follow-up Completion Statement Received  
Action Date: 8/21/2006  
Response Action Outcome: A permanent solution has been achieved. Contamination has not been reduced to background and an Activity and use Limitation (AUL) has been implemented.

Action Type: Activity and Use Limitation  
Action Status: Legal Notice Published  
Action Date: 9/13/2006  
Response Action Outcome: A permanent solution has been achieved. Contamination has not been reduced to background and an Activity and use Limitation (AUL) has been implemented.

Action Type: RLFA  
Action Status: FLDRUN  
Action Date: 9/19/2013

Map ID  
Direction  
Distance  
Elevation

MAP FINDINGS

Site

Database(s)

EDR ID Number  
EPA ID Number

**RYDER TRUCK RENTAL LOC 0225 (Continued)**

**1000211429**

Response Action Outcome: A permanent solution has been achieved. Contamination has not been reduced to background and an Activity and use Limitation (AUL) has been implemented.

Action Type: Activity and Use Limitation  
Action Status: Level II - Audit Inspection  
Action Date: 9/19/2013

Response Action Outcome: A permanent solution has been achieved. Contamination has not been reduced to background and an Activity and use Limitation (AUL) has been implemented.

Chemicals:  
Chemical: UNKNOWN  
Quantity: Not reported  
Location Type: COMMERCIAL  
Location Type: AUTOREPAIR  
Source: UNKNOWN  
Source: UST

131  
NNW  
1/4-1/2  
0.449 mi.  
2370 ft.

**NORTH RIVER PROJECT AREA 3  
HARMONY GROVE ROAD  
SALEM, MA 01970**

**US BROWNFIELDS 1016392563  
FINDS N/A**

**Relative:  
Lower  
Actual:  
16 ft.**

US BROWNFIELDS:  
Property Name: NORTH RIVER PROJECT AREA 3  
Recipient Name: Metropolitan Area Planning Council  
Grant Type: Assessment  
Property Number: Not reported  
Parcel size: 1  
Latitude: 42.5236861  
Longitude: -70.9151096  
HCM Label: Address Matching-House Number  
Map Scale: Not reported  
Point of Reference: Entrance Point of a Facility or Station  
Highlights: Not reported  
Datum: North American Datum of 1983  
Acres Property ID: 158896  
IC Data Access: Not reported  
Start Date: Not reported  
Redev Completion Date: Not reported  
Completed Date: Not reported  
Acres Cleaned Up: Not reported  
Cleanup Funding: Not reported  
Cleanup Funding Source: Not reported  
Assessment Funding: 28000  
Assessment Funding Source: US EPA - Brownfields Assessment Cooperative Agreement  
Redevelopment Funding: Not reported  
Redev. Funding Source: Not reported  
Redev. Funding Entity Name: Not reported  
Redevelopment Start Date: Not reported  
Assessment Funding Entity: EPA  
Cleanup Funding Entity: Not reported  
Grant Type: Hazardous  
Accomplishment Type: Supplemental Assessment  
Accomplishment Count: 1

Map ID  
Direction  
Distance  
Elevation

MAP FINDINGS

Site

Database(s)

EDR ID Number  
EPA ID Number

**NORTH RIVER PROJECT AREA 3 (Continued)**

**1016392563**

Cooperative Agreement Number:	96113201
Start Date:	08/01/2011 00:00:00
Ownership Entity:	Government
Completion Date:	11/30/2011 00:00:00
Current Owner:	City of Salem
Did Owner Change:	N
Cleanup Required:	N
Video Available:	N
Photo Available:	N
Institutional Controls Required:	N
IC Category Proprietary Controls:	Not reported
IC Cat. Info. Devices:	Not reported
IC Cat. Gov. Controls:	Not reported
IC Cat. Enforcement Permit Tools:	Not reported
IC in place date:	Not reported
IC in place:	Not reported
State/tribal program date:	Not reported
State/tribal program ID:	Not reported
State/tribal NFA date:	Not reported
Air contaminated:	Not reported
Air cleaned:	Not reported
Asbestos found:	Not reported
Asbestos cleaned:	Not reported
Controlled substance found:	Not reported
Controlled substance cleaned:	Not reported
Drinking water affected:	Not reported
Drinking water cleaned:	Not reported
Groundwater affected:	Not reported
Groundwater cleaned:	Not reported
Lead contaminant found:	Not reported
Lead cleaned up:	Not reported
No media affected:	Not reported
Unknown media affected:	Not reported
Other cleaned up:	Not reported
Other metals found:	Not reported
Other metals cleaned:	Not reported
Other contaminants found:	Not reported
Other contams found description:	Not reported
PAHs found:	Not reported
PAHs cleaned up:	Not reported
PCBs found:	Not reported
PCBs cleaned up:	Not reported
Petro products found:	Not reported
Petro products cleaned:	Not reported
Sediments found:	Not reported
Sediments cleaned:	Not reported
Soil affected:	Y
Soil cleaned up:	Not reported
Surface water cleaned:	Not reported
VOCs found:	Not reported
VOCs cleaned:	Not reported
Cleanup other description:	Not reported
Num. of cleanup and re-dev. jobs:	Not reported
Past use greenspace acreage:	Not reported
Past use residential acreage:	Not reported
Surface Water:	Not reported
Past use commercial acreage:	Not reported

Map ID  
Direction  
Distance  
Elevation

MAP FINDINGS

Site

Database(s)

EDR ID Number  
EPA ID Number

**NORTH RIVER PROJECT AREA 3 (Continued)**

**1016392563**

Past use industrial acreage:	Not reported
Future use greenspace acreage:	1
Future use residential acreage:	Not reported
Future use commercial acreage:	Not reported
Future use industrial acreage:	Not reported
Greenspace acreage and type:	Not reported
Superfund Fed. landowner flag:	Not reported
Arsenic cleaned up:	Not reported
Cadmium cleaned up:	Not reported
Chromium cleaned up:	Not reported
Copper cleaned up:	Not reported
Iron cleaned up:	Not reported
mercury cleaned up:	Not reported
Nickel Cleaned Up:	Not reported
No clean up:	Not reported
Pesticides cleaned up:	Not reported
Selenium cleaned up:	Not reported
SVOCs cleaned up:	Not reported
Unknown clean up:	Not reported
Arsenic contaminant found:	Not reported
Cadmium contaminant found:	Not reported
Chromium contaminant found:	Not reported
Copper contaminant found:	Not reported
Iron contaminant found:	Not reported
Mercury contaminant found:	Not reported
Nickel contaminant found:	Not reported
No contaminant found:	Not reported
Pesticides contaminant found:	Not reported
Selenium contaminant found:	Not reported
SVOCs contaminant found:	Not reported
Unknown contaminant found:	Not reported
Future Use: Multistory	Not reported
Media affected Bluiding Material:	Not reported
Media affected indoor air:	Not reported
Building material media cleaned up:	Not reported
Indoor air media cleaned up:	Not reported
Unknown media cleaned up:	Not reported
Past Use: Multistory	Not reported
Property Description:	This area of Salem is along the North River and is part of a conceptual plan to support flood mitigation improvements and downtown development for the City of Peabody, immediately adjacent to this area. Flooding occurs in downtown Peabody due in part to lack of storage and watershed availability. The USACE is participating in design support for rive improvements to assist with flood mitigation, which will in turn support downtown development including brownfield sites along the North River. The data collected spanned several hundred feet along the North River from Peabody into Salem.
Below Poverty Number:	796
Below Poverty Percent:	11.2%
Meidan Income:	9205
Meidan Income Number:	2572
Meidan Income Percent:	36.2%
Vacant Housing Number:	255
Vacant Housing Percent:	8.8%
Unemployed Number:	357
Unemployed Percent:	5.0%



Map ID  
Direction  
Distance  
Elevation

MAP FINDINGS

Site

Database(s)

EDR ID Number  
EPA ID Number

**NORTH RIVER PROJECT AREA 3 (Continued)**

**1016392563**

**FINDS:**

Registry ID: 110055263138

**Environmental Interest/Information System**

US EPA Assessment, Cleanup and Redevelopment Exchange System (ACRES)  
is an federal online database for Brownfields Grantees to  
electronically submit data directly to EPA.

[Click this hyperlink](#) while viewing on your computer to access  
additional FINDS: detail in the EDR Site Report.

**X132**  
**West**  
**1/4-1/2**  
**0.450 mi.**  
**2375 ft.**

**NO LOCATION AID**  
**5 BELLEVIEW AVE**  
**SALEM, MA**

**MA SHWS** **S106512711**  
**MA RELEASE** **N/A**

**Site 2 of 2 in cluster X**

**Relative:**  
**Higher**

**Actual:**  
**93 ft.**

**SHWS:**

Release Tracking Number/Current Status: 3-0022709 / RAO

Release Town: SALEM

Notification Date: 05/03/2004

Category: TWO HR

Associated ID: Not reported

**Current Status:** **Response Action Outcome**

Status Date: 05/24/2004

Phase: Not reported

Response Action Outcome: B1 - Remedial actions have not been conducted because a level of No  
Significant Risk exists.

Oil Or Haz Material: Hazardous Material

Location Type: RESIDENTIAL

Source: UNKNOWN

[Click here to access the MA DEP site for this facility:](#)

**Chemicals:**

Chemical: ARSENIC

Quantity: 81.6 milligrams per kilogram

**Actions:**

Action Type: RAO - DEP Lead

Action Status: RAO Statement Received

Action Date: 5/24/2004

Response Action Outcome: Remedial actions have not been conducted because a level of No  
Significant Risk exists.

Action Type: Release Disposition

Action Status: Reportable Release under MGL 21E

Action Date: 5/3/2004

Response Action Outcome: Remedial actions have not been conducted because a level of No  
Significant Risk exists.

**Release:**

Release Tracking Number/Current Status: 3-0022709 / RAO

Map ID  
Direction  
Distance  
Elevation

MAP FINDINGS

Site

Database(s)

EDR ID Number  
EPA ID Number

**NO LOCATION AID (Continued)**

**S106512711**

Primary ID: Not reported  
Official City: SALEM  
Notification: 05/03/2004  
Category: TWO HR  
Status Date: 05/24/2004  
Phase: Not reported  
Response Action Outcome: B1 - Remedial actions have not been conducted because a level of No Significant Risk exists.  
Oil / Haz Material Type: Hazardous Material

[Click here to access the MA DEP site for this facility:](#)

**Actions:**

Action Type: RAO - DEP Lead  
Action Status: RAO Statement Received  
Action Date: 5/24/2004  
Response Action Outcome: Remedial actions have not been conducted because a level of No Significant Risk exists.

Action Type: Release Disposition  
Action Status: Reportable Release under MGL 21E  
Action Date: 5/3/2004  
Response Action Outcome: Remedial actions have not been conducted because a level of No Significant Risk exists.

**Chemicals:**

Chemical: ARSENIC  
Quantity: 81.6 milligrams per kilogram  
Location Type: RESIDENTIAL  
Source: UNKNOWN

**Y133**  
**East**  
**1/4-1/2**  
**0.466 mi.**  
**2459 ft.**  
**Relative:**  
**Lower**  
**Actual:**  
**12 ft.**

**CHRISTYS CLEANERS**  
**10 JEFFERSON AVE**  
**SALEM, MA 01970**  
**Site 1 of 3 in cluster Y**

**MA SHWS** **1004717167**  
**MA RELEASE** **MAD981897739**  
**RCRA NonGen / NLR**  
**FINDS**  
**ECHO**  
**MA DRYCLEANERS**

**SHWS:**

Release Tracking Number/Current Status: 3-0000153 / RAO  
Release Town: SALEM  
Notification Date: 01/15/1987  
Category: NONE  
Associated ID: Not reported  
**Current Status:** **Response Action Outcome**  
Status Date: 03/05/1998  
Phase: PHASE II  
Response Action Outcome: B1 - Remedial actions have not been conducted because a level of No Significant Risk exists.  
Oil Or Haz Material: Not reported

[Click here to access the MA DEP site for this facility:](#)

**Chemicals:**

Chemical: UNKNOWN

Map ID  
Direction  
Distance  
Elevation

MAP FINDINGS

Site

Database(s)

EDR ID Number  
EPA ID Number

**CHRISTYS CLEANERS (Continued)**

**1004717167**

Quantity: Not reported

Actions:

Action Type: Release Disposition

Action Status: Valid Transition Site

Action Date: 1/15/1987

Response Action Outcome: Remedial actions have not been conducted because a level of No Significant Risk exists.

Action Type: Tier Classification

Action Status: Transmittal, Notice, or Notification Received

Action Date: 3/21/1997

Response Action Outcome: Remedial actions have not been conducted because a level of No Significant Risk exists.

Action Type: Phase 1

Action Status: Completion Statement Received

Action Date: 3/21/1997

Response Action Outcome: Remedial actions have not been conducted because a level of No Significant Risk exists.

Action Type: Tier Classification

Action Status: Tier 2 Classification

Action Date: 3/21/1997

Response Action Outcome: Remedial actions have not been conducted because a level of No Significant Risk exists.

Action Type: TREGS

Action Status: LSPFA

Action Date: 3/21/1997

Response Action Outcome: Remedial actions have not been conducted because a level of No Significant Risk exists.

Action Type: Response Action Outcome - RAO

Action Status: RAO Statement Received

Action Date: 3/5/1998

Response Action Outcome: Remedial actions have not been conducted because a level of No Significant Risk exists.

**Release:**

Release Tracking Number/Current Status: 3-0000153 / RAO

Primary ID: Not reported

Official City: SALEM

Notification: 01/15/1987

Category: NONE

Status Date: 03/05/1998

Phase: PHASE II

Response Action Outcome: B1 - Remedial actions have not been conducted because a level of No Significant Risk exists.

Oil / Haz Material Type: Not reported

[Click here to access the MA DEP site for this facility:](#)

Actions:

Action Type: Release Disposition

Action Status: Valid Transition Site

Map ID  
Direction  
Distance  
Elevation

MAP FINDINGS

Site

Database(s)

EDR ID Number  
EPA ID Number

**CHRISTYS CLEANERS (Continued)**

**1004717167**

Action Date: 1/15/1987  
Response Action Outcome: Remedial actions have not been conducted because a level of No Significant Risk exists.

Action Type: Tier Classification  
Action Status: Transmittal, Notice, or Notification Received  
Action Date: 3/21/1997  
Response Action Outcome: Remedial actions have not been conducted because a level of No Significant Risk exists.

Action Type: Phase 1  
Action Status: Completion Statement Received  
Action Date: 3/21/1997  
Response Action Outcome: Remedial actions have not been conducted because a level of No Significant Risk exists.

Action Type: Tier Classification  
Action Status: Tier 2 Classification  
Action Date: 3/21/1997  
Response Action Outcome: Remedial actions have not been conducted because a level of No Significant Risk exists.

Action Type: TREGS  
Action Status: LSPFA  
Action Date: 3/21/1997  
Response Action Outcome: Remedial actions have not been conducted because a level of No Significant Risk exists.

Action Type: Response Action Outcome - RAO  
Action Status: RAO Statement Received  
Action Date: 3/5/1998  
Response Action Outcome: Remedial actions have not been conducted because a level of No Significant Risk exists.

Chemicals:  
Chemical: UNKNOWN  
Quantity: Not reported

**RCRA NonGen / NLR:**

Date form received by agency: 05/15/2005  
Facility name: CHRISTYS CLEANERS  
Facility address: 10 JEFFERSON AVE  
SALEM, MA 01970  
EPA ID: MAD981897739  
Contact: GEORGE CHRISTY  
Contact address: 10 JEFFERSON AVE  
SALEM, MA 01970-0000  
Contact country: US  
Contact telephone: 508-745-8980  
Contact email: Not reported  
EPA Region: 01  
Classification: Non-Generator  
Description: Handler: Non-Generators do not presently generate hazardous waste

Owner/Operator Summary:  
Owner/operator name: CHRISTYS CLEANERS

Map ID  
Direction  
Distance  
Elevation

MAP FINDINGS

Site

Database(s)

EDR ID Number  
EPA ID Number

**CHRISTYS CLEANERS (Continued)**

**1004717167**

Owner/operator address: 10 JEFFERSON AVE  
SALEM, MA 01970  
Owner/operator country: US  
Owner/operator telephone: Not reported  
Owner/operator email: Not reported  
Owner/operator fax: Not reported  
Owner/operator extension: Not reported  
Legal status: Private  
Owner/Operator Type: Owner  
Owner/Op start date: 12/08/1991  
Owner/Op end date: Not reported

Owner/operator name: CHRISTYS CLEANERS  
Owner/operator address: 10 JEFFERSON AVE  
SALEM, MA 01970  
Owner/operator country: US  
Owner/operator telephone: Not reported  
Owner/operator email: Not reported  
Owner/operator fax: Not reported  
Owner/operator extension: Not reported  
Legal status: Private  
Owner/Operator Type: Operator  
Owner/Op start date: 12/08/1991  
Owner/Op end date: Not reported

**Handler Activities Summary:**

U.S. importer of hazardous waste: No  
Mixed waste (haz. and radioactive): No  
Recycler of hazardous waste: No  
Transporter of hazardous waste: No  
Treater, storer or disposer of HW: No  
Underground injection activity: No  
On-site burner exemption: No  
Furnace exemption: No  
Used oil fuel burner: No  
Used oil processor: No  
User oil refiner: No  
Used oil fuel marketer to burner: No  
Used oil Specification marketer: No  
Used oil transfer facility: No  
Used oil transporter: No

**Historical Generators:**

Date form received by agency: 10/29/1986  
Site name: CHRISTYS CLEANERS  
Classification: Conditionally Exempt Small Quantity Generator

. Waste code: F002  
. Waste name: THE FOLLOWING SPENT HALOGENATED SOLVENTS: TETRACHLOROETHYLENE, METHYLENE CHLORIDE, TRICHLOROETHYLENE, 1,1,1-TRICHLOROETHANE, CHLOROBENZENE, 1,1,2-TRICHLORO-1,2,2-TRIFLUOROETHANE, ORTHO-DICHLOROBENZENE, TRICHLOROFLUOROMETHANE, AND 1,1,2-TRICHLOROETHANE; ALL SPENT SOLVENT MIXTURES/BLENDS CONTAINING, BEFORE USE, A TOTAL OF TEN PERCENT OR MORE (BY VOLUME) OF ONE OR MORE OF THE ABOVE HALOGENATED SOLVENTS OR THOSE LISTED IN F001, F004, OR F005, AND STILL BOTTOMS FROM THE RECOVERY OF THESE SPENT SOLVENTS AND

Map ID  
Direction  
Distance  
Elevation

MAP FINDINGS

Site

Database(s)

EDR ID Number  
EPA ID Number

**CHRISTYS CLEANERS (Continued)**

**1004717167**

SPENT SOLVENT MIXTURES.

Violation Status: No violations found

**FINDS:**

Registry ID: 110003474703

**Environmental Interest/Information System**

RCRAInfo is a national information system that supports the Resource Conservation and Recovery Act (RCRA) program through the tracking of events and activities related to facilities that generate, transport, and treat, store, or dispose of hazardous waste. RCRAInfo allows RCRA program staff to track the notification, permit, compliance, and corrective action activities required under RCRA.

MA-EPICS - Massachusetts Environmental Protection Integrated Computer System

[Click this hyperlink](#) while viewing on your computer to access additional FINDS: detail in the EDR Site Report.

**ECHO:**

Envid: 1004717167  
Registry ID: 110003474703  
DFR URL: <http://echo.epa.gov/detailed-facility-report?fid=110003474703>

**DRYCLEANERS:**

Facility ID: 412335  
Classification Type: Active use of Perc  
Reg Obj Contact: Chong Pak  
Reg Obj Mail Address: Not reported  
Mail Town Name: Not reported  
Mail Zip Code: Not reported  
DEP Region Code: NE  
Mailing State: Not reported  
Reg Obj Phone: Not reported

**Z134**  
**West**  
**1/4-1/2**  
**0.482 mi.**  
**2546 ft.**

**NO LOCATION AID**  
**21 BELLEVIEW AVE**  
**SALEM, MA**

**MA SHWS** **S106029969**  
**MA RELEASE** **N/A**

**Site 1 of 2 in cluster Z**

**Relative:**  
**Higher**

**SHWS:**

**Actual:**  
**114 ft.**

Release Tracking Number/Current Status: 3-0022670 / RAO  
Release Town: SALEM  
Notification Date: 05/01/2003  
Category: TWO HR  
Associated ID: Not reported  
**Current Status:** **Response Action Outcome**  
Status Date: 05/24/2004  
Phase: Not reported  
Response Action Outcome: B1 - Remedial actions have not been conducted because a level of No Significant Risk exists.  
Oil Or Haz Material: Hazardous Material

Map ID  
Direction  
Distance  
Elevation

MAP FINDINGS

Site

Database(s)

EDR ID Number  
EPA ID Number

**NO LOCATION AID (Continued)**

**S106029969**

Location Type: RESIDENTIAL  
Source: UNKNOWN

[Click here to access the MA DEP site for this facility:](#)

Chemicals:  
Chemical: ARSENIC  
Quantity: 52.1 milligrams per kilogram

Actions:  
Action Type: Release Disposition  
Action Status: Reportable Release under MGL 21E  
Action Date: 5/1/2003  
Response Action Outcome: Remedial actions have not been conducted because a level of No Significant Risk exists.

Action Type: RAO - DEP Lead  
Action Status: RAO Statement Received  
Action Date: 5/24/2004  
Response Action Outcome: Remedial actions have not been conducted because a level of No Significant Risk exists.

Action Type: Release Disposition  
Action Status: Reportable Release under MGL 21E  
Action Date: 5/3/2004  
Response Action Outcome: Remedial actions have not been conducted because a level of No Significant Risk exists.

Release:  
Release Tracking Number/Current Status: 3-0022670 / RAO  
Primary ID: Not reported  
Official City: SALEM  
Notification: 05/01/2003  
Category: TWO HR  
Status Date: 05/24/2004  
Phase: Not reported  
Response Action Outcome: B1 - Remedial actions have not been conducted because a level of No Significant Risk exists.  
Oil / Haz Material Type: Hazardous Material

[Click here to access the MA DEP site for this facility:](#)

Actions:  
Action Type: Release Disposition  
Action Status: Reportable Release under MGL 21E  
Action Date: 5/1/2003  
Response Action Outcome: Remedial actions have not been conducted because a level of No Significant Risk exists.

Action Type: RAO - DEP Lead  
Action Status: RAO Statement Received  
Action Date: 5/24/2004  
Response Action Outcome: Remedial actions have not been conducted because a level of No Significant Risk exists.

Map ID  
Direction  
Distance  
Elevation

MAP FINDINGS

Site

Database(s)

EDR ID Number  
EPA ID Number

**NO LOCATION AID (Continued)**

**S106029969**

Action Type: Release Disposition  
Action Status: Reportable Release under MGL 21E  
Action Date: 5/3/2004  
Response Action Outcome: Remedial actions have not been conducted because a level of No Significant Risk exists.

Chemicals:  
Chemical: ARSENIC  
Quantity: 52.1 milligrams per kilogram  
Location Type: RESIDENTIAL  
Source: UNKNOWN

135  
ESE  
1/4-1/2  
0.484 mi.  
2558 ft.

**NO LOCATION AID  
43 JEFFERSON AVE  
SALEM, MA 01970**

**MA LUST  
MA RELEASE  
MA HW GEN**

**S104545693  
N/A**

**Relative:  
Lower**

LUST:

**Actual:  
10 ft.**

Facility:

Release Tracking Number/Current Status: 3-0014205 / RAO  
Status Date: 06/02/2000  
Source Type: UST  
Release Town: SALEM  
Notification Date: 09/06/1996  
Category: 72 HR  
Associated ID: Not reported  
Phase: PHASE II  
Response Action Outcome: A2 - A permanent solution has been achieved. Contamination has not been reduced to background.  
Oil Or Haz Material: Oil  
Location Type: COMMERCIAL  
Source: UST

[Click here to access the MA DEP site for this facility:](#)

Chemicals:  
Chemical: GASOLINE  
Quantity: 226 parts per million  
Chemical: GASOLINE  
Quantity: 1523 parts per million

Actions:

Action Type: Phase 1  
Action Status: Completion Statement Received  
Action Date: 10/1/1997  
Response Action Outcome: A permanent solution has been achieved. Contamination has not been reduced to background.

Action Type: Tier Classification  
Action Status: Tier 2 Classification  
Action Date: 10/1/1997  
Response Action Outcome: A permanent solution has been achieved. Contamination has not been reduced to background.



Map ID  
Direction  
Distance  
Elevation

MAP FINDINGS

Site

Database(s)

EDR ID Number  
EPA ID Number

**NO LOCATION AID (Continued)**

**S104545693**

Action Type: Tier Classification  
Action Status: Transmittal, Notice, or Notification Received  
Action Date: 10/1/1997  
Response Action Outcome: A permanent solution has been achieved. Contamination has not been reduced to background.

Action Type: RNF  
Action Status: Reportable Release under MGL 21E  
Action Date: 10/8/1996  
Response Action Outcome: A permanent solution has been achieved. Contamination has not been reduced to background.

Action Type: Phase 3  
Action Status: Notice of Delay in Meeting RA Deadline Received  
Action Date: 2/18/2000  
Response Action Outcome: A permanent solution has been achieved. Contamination has not been reduced to background.

Action Type: Phase 2  
Action Status: Notice of Delay in Meeting RA Deadline Received  
Action Date: 2/18/2000  
Response Action Outcome: A permanent solution has been achieved. Contamination has not been reduced to background.

Action Type: Phase 2  
Action Status: Scope of Work Received  
Action Date: 2/18/2000  
Response Action Outcome: A permanent solution has been achieved. Contamination has not been reduced to background.

Action Type: Immediate Response Action  
Action Status: Written Plan Received  
Action Date: 2/4/1997  
Response Action Outcome: A permanent solution has been achieved. Contamination has not been reduced to background.

Action Type: Response Action Outcome - RAO  
Action Status: RAO Statement Received  
Action Date: 6/2/2000  
Response Action Outcome: A permanent solution has been achieved. Contamination has not been reduced to background.

Action Type: A Notice sent to a Potentially Responsible Party (PRP)  
Action Status: A MassDEP piece of correspondence was issued (approvals, NORs, etc.  
Action Date: 9/20/1996  
Response Action Outcome: A permanent solution has been achieved. Contamination has not been reduced to background.

Action Type: Immediate Response Action  
Action Status: IRA Assessment Only  
Action Date: 9/6/1996  
Response Action Outcome: A permanent solution has been achieved. Contamination has not been reduced to background.

Action Type: Release Disposition  
Action Status: Reportable Release under MGL 21E  
Action Date: 9/6/1996

Map ID  
Direction  
Distance  
Elevation

MAP FINDINGS

Site

Database(s)

EDR ID Number  
EPA ID Number

**NO LOCATION AID (Continued)**

**S104545693**

Response Action Outcome: A permanent solution has been achieved. Contamination has not been reduced to background.

Facility:

Release Tracking Number/Current Status: 3-0029679 / RAO  
Status Date: 03/31/2011  
Source Type: UST  
Release Town: SALEM  
Notification Date: 12/01/2010  
Category: 72 HR  
Associated ID: Not reported  
Phase: Not reported  
Response Action Outcome: A2 - A permanent solution has been achieved. Contamination has not been reduced to background.  
Oil Or Haz Material: Oil  
Location Type: COMMERCIAL  
Source: UST

[Click here to access the MA DEP site for this facility:](#)

Chemicals:

Chemical: FUEL OIL  
Quantity: 100 parts per million  
Chemical: #2 FUEL OIL  
Quantity: 100 parts per million

Actions:

Action Type: RNF  
Action Status: Reportable Release under MGL 21E  
Action Date: 1/31/2011  
Response Action Outcome: A permanent solution has been achieved. Contamination has not been reduced to background.

Action Type: RNFE  
Action Status: Transmittal, Notice, or Notification Received  
Action Date: 1/31/2011  
Response Action Outcome: A permanent solution has been achieved. Contamination has not been reduced to background.

Action Type: Immediate Response Action  
Action Status: Completion Statement Received  
Action Date: 1/31/2011  
Response Action Outcome: A permanent solution has been achieved. Contamination has not been reduced to background.

Action Type: Immediate Response Action  
Action Status: Oral Approval of Plan or Action  
Action Date: 12/1/2010  
Response Action Outcome: A permanent solution has been achieved. Contamination has not been reduced to background.

Action Type: Release Disposition  
Action Status: Reportable Release under MGL 21E

Map ID  
Direction  
Distance  
Elevation

MAP FINDINGS

Site

Database(s)

EDR ID Number  
EPA ID Number

**NO LOCATION AID (Continued)**

**S104545693**

Action Date: 12/1/2010  
Response Action Outcome: A permanent solution has been achieved. Contamination has not been reduced to background.

Action Type: A Notice sent to a Potentially Responsible Party (PRP)  
Action Status: A MassDEP piece of correspondence was issued (approvals, NORs, etc.)  
Action Date: 12/22/2010  
Response Action Outcome: A permanent solution has been achieved. Contamination has not been reduced to background.

Action Type: Immediate Response Action  
Action Status: Level I - Technical Screen Audit  
Action Date: 2/11/2011  
Response Action Outcome: A permanent solution has been achieved. Contamination has not been reduced to background.

Action Type: Response Action Outcome - RAO  
Action Status: RAO Statement Received  
Action Date: 3/31/2011  
Response Action Outcome: A permanent solution has been achieved. Contamination has not been reduced to background.

Action Type: Response Action Outcome - RAO  
Action Status: Level I - Technical Screen Audit  
Action Date: 9/22/2011  
Response Action Outcome: A permanent solution has been achieved. Contamination has not been reduced to background.

**Release:**

Release Tracking Number/Current Status: 3-0014205 / RAO  
Primary ID: Not reported  
Official City: SALEM  
Notification: 09/06/1996  
Category: 72 HR  
Status Date: 06/02/2000  
Phase: PHASE II  
Response Action Outcome: A2 - A permanent solution has been achieved. Contamination has not been reduced to background.  
Oil / Haz Material Type: Oil

[Click here to access the MA DEP site for this facility:](#)

**Actions:**

Action Type: Phase 1  
Action Status: Completion Statement Received  
Action Date: 10/1/1997  
Response Action Outcome: A permanent solution has been achieved. Contamination has not been reduced to background.

Action Type: Tier Classification  
Action Status: Tier 2 Classification  
Action Date: 10/1/1997  
Response Action Outcome: A permanent solution has been achieved. Contamination has not been reduced to background.

Map ID  
Direction  
Distance  
Elevation

MAP FINDINGS

Site

Database(s)

EDR ID Number  
EPA ID Number

**NO LOCATION AID (Continued)**

**S104545693**

Action Type: Tier Classification  
Action Status: Transmittal, Notice, or Notification Received  
Action Date: 10/1/1997  
Response Action Outcome: A permanent solution has been achieved. Contamination has not been reduced to background.

Action Type: RNF  
Action Status: Reportable Release under MGL 21E  
Action Date: 10/8/1996  
Response Action Outcome: A permanent solution has been achieved. Contamination has not been reduced to background.

Action Type: Phase 3  
Action Status: Notice of Delay in Meeting RA Deadline Received  
Action Date: 2/18/2000  
Response Action Outcome: A permanent solution has been achieved. Contamination has not been reduced to background.

Action Type: Phase 2  
Action Status: Notice of Delay in Meeting RA Deadline Received  
Action Date: 2/18/2000  
Response Action Outcome: A permanent solution has been achieved. Contamination has not been reduced to background.

Action Type: Phase 2  
Action Status: Scope of Work Received  
Action Date: 2/18/2000  
Response Action Outcome: A permanent solution has been achieved. Contamination has not been reduced to background.

Action Type: Immediate Response Action  
Action Status: Written Plan Received  
Action Date: 2/4/1997  
Response Action Outcome: A permanent solution has been achieved. Contamination has not been reduced to background.

Action Type: Response Action Outcome - RAO  
Action Status: RAO Statement Received  
Action Date: 6/2/2000  
Response Action Outcome: A permanent solution has been achieved. Contamination has not been reduced to background.

Action Type: A Notice sent to a Potentially Responsible Party (PRP)  
Action Status: A MassDEP piece of correspondence was issued (approvals, NORs, etc.  
Action Date: 9/20/1996  
Response Action Outcome: A permanent solution has been achieved. Contamination has not been reduced to background.

Action Type: Immediate Response Action  
Action Status: IRA Assessment Only  
Action Date: 9/6/1996  
Response Action Outcome: A permanent solution has been achieved. Contamination has not been reduced to background.

Action Type: Release Disposition  
Action Status: Reportable Release under MGL 21E  
Action Date: 9/6/1996

Map ID  
Direction  
Distance  
Elevation

MAP FINDINGS

Site

Database(s)

EDR ID Number  
EPA ID Number

**NO LOCATION AID (Continued)**

**S104545693**

Response Action Outcome: A permanent solution has been achieved. Contamination has not been reduced to background.

Chemicals:

Chemical: GASOLINE  
Quantity: 226 parts per million  
Chemical: GASOLINE  
Quantity: 1523 parts per million  
Location Type: COMMERCIAL  
Source: UST

Release Tracking Number/Current Status: 3-0029679 / RAO  
Primary ID: Not reported  
Official City: SALEM  
Notification: 12/01/2010  
Category: 72 HR  
Status Date: 03/31/2011  
Phase: Not reported  
Response Action Outcome: A2 - A permanent solution has been achieved. Contamination has not been reduced to background.  
Oil / Haz Material Type: Oil

[Click here to access the MA DEP site for this facility:](#)

Actions:

Action Type: RNF  
Action Status: Reportable Release under MGL 21E  
Action Date: 1/31/2011  
Response Action Outcome: A permanent solution has been achieved. Contamination has not been reduced to background.

Action Type: RNFE  
Action Status: Transmittal, Notice, or Notification Received  
Action Date: 1/31/2011  
Response Action Outcome: A permanent solution has been achieved. Contamination has not been reduced to background.

Action Type: Immediate Response Action  
Action Status: Completion Statement Received  
Action Date: 1/31/2011  
Response Action Outcome: A permanent solution has been achieved. Contamination has not been reduced to background.

Action Type: Immediate Response Action  
Action Status: Oral Approval of Plan or Action  
Action Date: 12/1/2010  
Response Action Outcome: A permanent solution has been achieved. Contamination has not been reduced to background.

Action Type: Release Disposition  
Action Status: Reportable Release under MGL 21E  
Action Date: 12/1/2010  
Response Action Outcome: A permanent solution has been achieved. Contamination has not been reduced to background.

Action Type: A Notice sent to a Potentially Responsible Party (PRP)

Map ID  
Direction  
Distance  
Elevation

MAP FINDINGS

Site

Database(s)

EDR ID Number  
EPA ID Number

**NO LOCATION AID (Continued)**

**S104545693**

Action Status: A MassDEP piece of correspondence was issued (approvals, NORs, etc.  
Action Date: 12/22/2010  
Response Action Outcome: A permanent solution has been achieved. Contamination has not been reduced to background.

Action Type: Immediate Response Action  
Action Status: Level I - Technical Screen Audit  
Action Date: 2/11/2011  
Response Action Outcome: A permanent solution has been achieved. Contamination has not been reduced to background.

Action Type: Response Action Outcome - RAO  
Action Status: RAO Statement Received  
Action Date: 3/31/2011  
Response Action Outcome: A permanent solution has been achieved. Contamination has not been reduced to background.

Action Type: Response Action Outcome - RAO  
Action Status: Level I - Technical Screen Audit  
Action Date: 9/22/2011  
Response Action Outcome: A permanent solution has been achieved. Contamination has not been reduced to background.

Chemicals:  
Chemical: FUEL OIL  
Quantity: 100 parts per million  
Chemical: #2 FUEL OIL  
Quantity: 100 parts per million  
Location Type: COMMERCIAL  
Source: UST

HW GEN:  
EPA Id: MAD985267210  
RCRA Generator Status: SQG  
State Generator Status: Not reported

**Z136**  
**West**  
**1/4-1/2**  
**0.488 mi.**  
**2577 ft.**

**NO LOCATION AID**  
**25 BELLEVIEW AVE**  
**SALEM, MA**

**MA SHWS** **S106512701**  
**MA RELEASE** **N/A**

**Site 2 of 2 in cluster Z**

**Relative:**  
**Higher**

SHWS:  
Release Tracking Number/Current Status: 3-0022699 / RAO  
Release Town: SALEM  
Notification Date: 05/03/2004  
Category: TWO HR  
Associated ID: Not reported  
**Current Status: Response Action Outcome**  
Status Date: 05/24/2004  
Phase: Not reported  
Response Action Outcome: B1 - Remedial actions have not been conducted because a level of No Significant Risk exists.  
Oil Or Haz Material: Hazardous Material  
Location Type: RESIDENTIAL  
Source: UNKNOWN

**Actual:**  
**119 ft.**

Map ID  
Direction  
Distance  
Elevation

MAP FINDINGS

Site

Database(s)

EDR ID Number  
EPA ID Number

**NO LOCATION AID (Continued)**

**S106512701**

[Click here to access the MA DEP site for this facility:](#)

**Chemicals:**

Chemical: ARSENIC  
Quantity: 45.7 milligrams per kilogram

**Actions:**

Action Type: RAO - DEP Lead  
Action Status: RAO Statement Received  
Action Date: 5/24/2004  
Response Action Outcome: Remedial actions have not been conducted because a level of No Significant Risk exists.

Action Type: Release Disposition  
Action Status: Reportable Release under MGL 21E  
Action Date: 5/3/2004  
Response Action Outcome: Remedial actions have not been conducted because a level of No Significant Risk exists.

**Release:**

Release Tracking Number/Current Status: 3-0022699 / RAO  
Primary ID: Not reported  
Official City: SALEM  
Notification: 05/03/2004  
Category: TWO HR  
Status Date: 05/24/2004  
Phase: Not reported  
Response Action Outcome: B1 - Remedial actions have not been conducted because a level of No Significant Risk exists.  
Oil / Haz Material Type: Hazardous Material

[Click here to access the MA DEP site for this facility:](#)

**Actions:**

Action Type: RAO - DEP Lead  
Action Status: RAO Statement Received  
Action Date: 5/24/2004  
Response Action Outcome: Remedial actions have not been conducted because a level of No Significant Risk exists.

Action Type: Release Disposition  
Action Status: Reportable Release under MGL 21E  
Action Date: 5/3/2004  
Response Action Outcome: Remedial actions have not been conducted because a level of No Significant Risk exists.

**Chemicals:**

Chemical: ARSENIC  
Quantity: 45.7 milligrams per kilogram  
Location Type: RESIDENTIAL  
Source: UNKNOWN

Map ID  
Direction  
Distance  
Elevation

MAP FINDINGS

Site

Database(s)

EDR ID Number  
EPA ID Number

**Y137**  
**East**  
**1/2-1**  
**0.500 mi.**  
**2641 ft.**  
**Relative:**  
**Lower**  
**Actual:**  
**14 ft.**

**FMR THERMAL CIRCUITS FACILITY**  
**4 JEFFERSON AVE**  
**SALEM, MA 01970**  
**Site 2 of 3 in cluster Y**

**MA SHWS**  
**MA RELEASE**  
**S103545978**  
**N/A**

**SHWS:**  
Release Tracking Number/Current Status: 3-0015390 / RAO  
Release Town: SALEM  
Notification Date: 08/04/1997  
Category: 120 DY  
Associated ID: Not reported  
**Current Status:** **Response Action Outcome**  
Status Date: 10/30/1997  
Phase: PHASE II  
Response Action Outcome: B1 - Remedial actions have not been conducted because a level of No Significant Risk exists.  
Oil Or Haz Material: Hazardous Material

[Click here to access the MA DEP site for this facility:](#)

**Chemicals:**  
Chemical: VINYL CHLORIDE  
Quantity: 22 micrograms per liter

**Actions:**  
Action Type: Response Action Outcome - RAO  
Action Status: RAO Statement Received  
Action Date: 10/30/1997  
Response Action Outcome: Remedial actions have not been conducted because a level of No Significant Risk exists.

Action Type: Phase 1  
Action Status: Completion Statement Received  
Action Date: 10/30/1997  
Response Action Outcome: Remedial actions have not been conducted because a level of No Significant Risk exists.

Action Type: Release Disposition  
Action Status: Reportable Release under MGL 21E  
Action Date: 8/4/1997  
Response Action Outcome: Remedial actions have not been conducted because a level of No Significant Risk exists.

Action Type: RNF  
Action Status: Reportable Release under MGL 21E  
Action Date: 8/4/1997  
Response Action Outcome: Remedial actions have not been conducted because a level of No Significant Risk exists.

**Release:**  
Release Tracking Number/Current Status: 3-0015390 / RAO  
Primary ID: Not reported  
Official City: SALEM  
Notification: 08/04/1997  
Category: 120 DY  
Status Date: 10/30/1997



Map ID  
Direction  
Distance  
Elevation

MAP FINDINGS

Site

Database(s)

EDR ID Number  
EPA ID Number

**FMR THERMAL CIRCUITS FACILITY (Continued)**

**S103545978**

Phase: PHASE II  
Response Action Outcome: B1 - Remedial actions have not been conducted because a level of No Significant Risk exists.  
Oil / Haz Material Type: Hazardous Material

[Click here to access the MA DEP site for this facility:](#)

**Actions:**

Action Type: Response Action Outcome - RAO  
Action Status: RAO Statement Received  
Action Date: 10/30/1997  
Response Action Outcome: Remedial actions have not been conducted because a level of No Significant Risk exists.

Action Type: Phase 1  
Action Status: Completion Statement Received  
Action Date: 10/30/1997  
Response Action Outcome: Remedial actions have not been conducted because a level of No Significant Risk exists.

Action Type: Release Disposition  
Action Status: Reportable Release under MGL 21E  
Action Date: 8/4/1997  
Response Action Outcome: Remedial actions have not been conducted because a level of No Significant Risk exists.

Action Type: RNF  
Action Status: Reportable Release under MGL 21E  
Action Date: 8/4/1997  
Response Action Outcome: Remedial actions have not been conducted because a level of No Significant Risk exists.

**Chemicals:**

Chemical: VINYL CHLORIDE  
Quantity: 22 micrograms per liter

Y138  
East  
1/2-1  
0.505 mi.  
2669 ft.  
Relative:  
Lower  
Actual:  
12 ft.

**SALEM DEPARTMENT OF PUBLIC WORKS**  
**5 JEFFERSON AVE**  
**SALEM, MA 01970**

**Site 3 of 3 in cluster Y**

**MA SHWS**  
**MA LUST**  
**MA AST**  
**MA INST CONTROL**  
**MA RELEASE**  
**MA HW GEN**  
**MA MERCURY**

**U003655619**  
**N/A**

**SHWS:**

Release Tracking Number/Current Status: 3-0014334 / RAO  
Release Town: SALEM  
Notification Date: 10/13/1996  
Category: TWO HR  
Associated ID: Not reported  
**Current Status: Response Action Outcome**  
Status Date: 05/05/1997  
Phase: Not reported  
Response Action Outcome: A1 - A permanent solution has been achieved. Contamination has been reduced to background or a threat of release has been eliminated.  
Oil Or Haz Material: Oil  
Location Type: MUNICIPAL

Map ID  
Direction  
Distance  
Elevation

MAP FINDINGS

Site

Database(s)

EDR ID Number  
EPA ID Number

**SALEM DEPARTMENT OF PUBLIC WORKS (Continued)**

**U003655619**

Source: DRUMS

[Click here to access the MA DEP site for this facility:](#)

Chemicals:

Chemical: WASTE OIL  
Quantity: 50 gallons  
Chemical: MOTOR OIL  
Quantity: 10 gallons

Actions:

Action Type: RNF  
Action Status: Reportable Release under MGL 21E  
Action Date: 1/27/1997  
Response Action Outcome: A permanent solution has been achieved. Contamination has been reduced to background or a threat of release has been eliminated.

Action Type: Immediate Response Action  
Action Status: Written Plan Received  
Action Date: 1/31/1997  
Response Action Outcome: A permanent solution has been achieved. Contamination has been reduced to background or a threat of release has been eliminated.

Action Type: Immediate Response Action  
Action Status: Imminent Hazard Evaluation Received  
Action Date: 1/31/1997  
Response Action Outcome: A permanent solution has been achieved. Contamination has been reduced to background or a threat of release has been eliminated.

Action Type: A Notice sent to a Potentially Responsible Party (PRP)  
Action Status: FLDISS  
Action Date: 10/13/1996  
Response Action Outcome: A permanent solution has been achieved. Contamination has been reduced to background or a threat of release has been eliminated.

Action Type: Release Disposition  
Action Status: Reportable Release under MGL 21E  
Action Date: 10/13/1996  
Response Action Outcome: A permanent solution has been achieved. Contamination has been reduced to background or a threat of release has been eliminated.

Action Type: Immediate Response Action  
Action Status: Oral Approval of Plan or Action  
Action Date: 10/13/1996  
Response Action Outcome: A permanent solution has been achieved. Contamination has been reduced to background or a threat of release has been eliminated.

Action Type: RLFA  
Action Status: FOLFLD  
Action Date: 10/15/1996  
Response Action Outcome: A permanent solution has been achieved. Contamination has been reduced to background or a threat of release has been eliminated.

Action Type: Immediate Response Action  
Action Status: Oral Approval of Plan or Action  
Action Date: 10/21/1996

Map ID  
Direction  
Distance  
Elevation

MAP FINDINGS

Site

Database(s)

EDR ID Number  
EPA ID Number

**SALEM DEPARTMENT OF PUBLIC WORKS (Continued)**

**U003655619**

Response Action Outcome: A permanent solution has been achieved. Contamination has been reduced to background or a threat of release has been eliminated.

Action Type: RLFA  
Action Status: FOLOFF  
Action Date: 10/21/1996  
Response Action Outcome: A permanent solution has been achieved. Contamination has been reduced to background or a threat of release has been eliminated.

Action Type: RLFA  
Action Status: FOLOFF  
Action Date: 2/20/1997  
Response Action Outcome: A permanent solution has been achieved. Contamination has been reduced to background or a threat of release has been eliminated.

Action Type: Release Disposition  
Action Status: Reportable Release under MGL 21E  
Action Date: 3/13/1997  
Response Action Outcome: A permanent solution has been achieved. Contamination has been reduced to background or a threat of release has been eliminated.

Action Type: Immediate Response Action  
Action Status: Completion Statement Received  
Action Date: 4/4/1997  
Response Action Outcome: A permanent solution has been achieved. Contamination has been reduced to background or a threat of release has been eliminated.

Action Type: Response Action Outcome - RAO  
Action Status: RAO Statement Received  
Action Date: 5/5/1997  
Response Action Outcome: A permanent solution has been achieved. Contamination has been reduced to background or a threat of release has been eliminated.

Action Type: Response Action Outcome - RAO  
Action Status: Fee Received - FMCRA Use Only  
Action Date: 5/7/1997  
Response Action Outcome: A permanent solution has been achieved. Contamination has been reduced to background or a threat of release has been eliminated.

LUST:

Facility:

Release Tracking Number/Current Status: 3-0015729 / RAONR  
Status Date: 08/20/1998  
Source Type: UST  
Release Town: SALEM  
Notification Date: 11/20/1997  
Category: 72 HR  
Associated ID: Not reported  
Phase: Not reported  
Response Action Outcome: -  
Oil Or Haz Material: Oil

Location Type: MUNICIPAL  
Source: UST

Map ID  
Direction  
Distance  
Elevation

MAP FINDINGS

Site

Database(s)

EDR ID Number  
EPA ID Number

**SALEM DEPARTMENT OF PUBLIC WORKS (Continued)**

**U003655619**

[Click here to access the MA DEP site for this facility:](#)

**Chemicals:**

Chemical: GASOLINE  
Quantity: 2000 parts per million  
Chemical: GASOLINE  
Quantity: Not reported

**Actions:**

Action Type: A Notice sent to a Potentially Responsible Party (PRP)  
Action Status: A MassDEP piece of correspondence was issued (approvals, NORs, etc.)  
Action Date: 1/12/1998  
Response Action Outcome: Not reported

Action Type: Immediate Response Action  
Action Status: Written Plan Received  
Action Date: 1/20/1998  
Response Action Outcome: Not reported

Action Type: RNF  
Action Status: Reportable Release under MGL 21E  
Action Date: 1/20/1998  
Response Action Outcome: Not reported

Action Type: RLFA  
Action Status: FLDRAN  
Action Date: 1/8/1998  
Response Action Outcome: Not reported

Action Type: Release Disposition  
Action Status: Reportable Release under MGL 21E  
Action Date: 11/20/1997  
Response Action Outcome: Not reported

Action Type: Immediate Response Action  
Action Status: Oral Approval of Plan or Action  
Action Date: 11/20/1997  
Response Action Outcome: Not reported

Action Type: Tier Classification  
Action Status: Transmittal, Notice, or Notification Received  
Action Date: 8/20/1998  
Response Action Outcome: Not reported

Action Type: Tier Classification  
Action Status: Tier 2 Classification  
Action Date: 8/20/1998  
Response Action Outcome: Not reported

Action Type: Tier Classification  
Action Status: RTN Linked to TCLASS Via Tier Classification Submittal  
Action Date: 8/20/1998  
Response Action Outcome: Not reported

Action Type: RAO Not Required

Map ID  
Direction  
Distance  
Elevation

MAP FINDINGS

Site

Database(s)

EDR ID Number  
EPA ID Number

**SALEM DEPARTMENT OF PUBLIC WORKS (Continued)**

**U003655619**

Action Status: Linked to a Tier Classified Site  
Action Date: 8/20/1998  
Response Action Outcome: Not reported

**Facility:**

Release Tracking Number/Current Status: 3-0003761 / RAO  
Status Date: 03/22/2002  
Source Type: UST  
Release Town: SALEM  
Notification Date: 02/07/1991  
Category: NONE  
Associated ID: 3-0003761  
Phase: PHASE II  
Response Action Outcome: A3 - A permanent solution has been achieved. Contamination has not been reduced to background and an Activity and use Limitation (AUL) has been implemented.  
  
Oil Or Haz Material: Oil  
  
Location Type: MUNICIPAL  
Source: UST

[Click here to access the MA DEP site for this facility:](#)

**Chemicals:**

Chemical: PETROLEUM  
Quantity: Not reported

**Actions:**

Action Type: Release Disposition  
Action Status: Valid Transition Site  
Action Date: 2/7/1991  
Response Action Outcome: A permanent solution has been achieved. Contamination has not been reduced to background and an Activity and use Limitation (AUL) has been implemented.  
  
Action Type: A Notice sent to a Potentially Responsible Party (PRP)  
Action Status: A MassDEP piece of correspondence was issued (approvals, NORs, etc.  
Action Date: 2/7/1991  
Response Action Outcome: A permanent solution has been achieved. Contamination has not been reduced to background and an Activity and use Limitation (AUL) has been implemented.  
  
Action Type: Activity and Use Limitation  
Action Status: Transmittal, Notice, or Notification Received  
Action Date: 3/22/2002  
Response Action Outcome: A permanent solution has been achieved. Contamination has not been reduced to background and an Activity and use Limitation (AUL) has been implemented.  
  
Action Type: Response Action Outcome - RAO  
Action Status: RAO Statement Received  
Action Date: 3/22/2002  
Response Action Outcome: A permanent solution has been achieved. Contamination has not been reduced to background and an Activity and use Limitation (AUL) has

Map ID  
Direction  
Distance  
Elevation

MAP FINDINGS

Site

Database(s)

EDR ID Number  
EPA ID Number

**SALEM DEPARTMENT OF PUBLIC WORKS (Continued)**

**U003655619**

been implemented.

Action Type: Activity and Use Limitation  
Action Status: Legal Notice Published  
Action Date: 3/22/2002  
Response Action Outcome: A permanent solution has been achieved. Contamination has not been reduced to background and an Activity and use Limitation (AUL) has been implemented.

Action Type: Tier Classification  
Action Status: Transmittal, Notice, or Notification Received  
Action Date: 8/20/1998  
Response Action Outcome: A permanent solution has been achieved. Contamination has not been reduced to background and an Activity and use Limitation (AUL) has been implemented.

Action Type: Phase 1  
Action Status: Completion Statement Received  
Action Date: 8/20/1998  
Response Action Outcome: A permanent solution has been achieved. Contamination has not been reduced to background and an Activity and use Limitation (AUL) has been implemented.

Action Type: Tier Classification  
Action Status: RTN Linked to TCLASS Via Tier Classification Submittal  
Action Date: 8/20/1998  
Response Action Outcome: A permanent solution has been achieved. Contamination has not been reduced to background and an Activity and use Limitation (AUL) has been implemented.

Action Type: Tier Classification  
Action Status: Tier 2 Classification  
Action Date: 8/20/1998  
Response Action Outcome: A permanent solution has been achieved. Contamination has not been reduced to background and an Activity and use Limitation (AUL) has been implemented.

**AST:**

Owner Name: SALEM DEPT PUBLIC WORKS  
Tank Type: AST  
Class: STG1  
Stage I Type: Dual Point  
CARB # or System Type: Pre-EVR/EVR  
Test Cycle: Annual  
Date Form Mailed: 12/04/2017  
Test Date: 02/02/2018  
Postmark Date: 02/16/2018  
Due Date: 04/13/2018  
Form: FormC  
Form Rcvd and Complete?: Complete  
Facility ID: 330732  
Tank ID: Not reported  
Serial Number: Not reported  
Tank Status: Not reported  
Capacity: Not reported  
Contents: Not reported

Map ID  
Direction  
Distance  
Elevation

MAP FINDINGS

Site

Database(s)

EDR ID Number  
EPA ID Number

**SALEM DEPARTMENT OF PUBLIC WORKS (Continued)**

**U003655619**

Tank Use:	Not reported
Tank Material:	Not reported
Tank Construction:	Not reported
Tank Leak Detection:	Not reported
Pipe Material:	Not reported
Pipe Construction:	Not reported
Pipe Leak Detection:	Not reported
Aboveground:	Not reported

**INST CONTROL:**

Release Tracking Number:	3-0003761
Action Type:	AUL
Action Stat:	LEGNOT
Action Date:	03/22/2002
Response Action Outcome:	A3 - A permanent solution has been achieved. Contamination has not been reduced to background and an Activity and use Limitation (AUL) has been implemented.

Release Tracking Number:	3-0003761
Action Type:	AUL
Action Stat:	RECPT
Action Date:	03/22/2002
Response Action Outcome:	A3 - A permanent solution has been achieved. Contamination has not been reduced to background and an Activity and use Limitation (AUL) has been implemented.

**Release:**

Release Tracking Number/Current Status:	3-0003761 / RAO
Primary ID:	3-0003761
Official City:	SALEM
Notification:	02/07/1991
Category:	NONE
Status Date:	03/22/2002
Phase:	PHASE II
Response Action Outcome:	A3 - A permanent solution has been achieved. Contamination has not been reduced to background and an Activity and use Limitation (AUL) has been implemented.
Oil / Haz Material Type:	Oil

[Click here to access the MA DEP site for this facility:](#)

**Actions:**

Action Type:	Release Disposition
Action Status:	Valid Transition Site
Action Date:	2/7/1991
Response Action Outcome:	A permanent solution has been achieved. Contamination has not been reduced to background and an Activity and use Limitation (AUL) has been implemented.
Action Type:	A Notice sent to a Potentially Responsible Party (PRP)
Action Status:	A MassDEP piece of correspondence was issued (approvals, NORs, etc.
Action Date:	2/7/1991
Response Action Outcome:	A permanent solution has been achieved. Contamination has not been reduced to background and an Activity and use Limitation (AUL) has been implemented.

Map ID  
Direction  
Distance  
Elevation

MAP FINDINGS

Site

Database(s)

EDR ID Number  
EPA ID Number

**SALEM DEPARTMENT OF PUBLIC WORKS (Continued)**

**U003655619**

Action Type: Activity and Use Limitation  
Action Status: Transmittal, Notice, or Notification Received  
Action Date: 3/22/2002  
Response Action Outcome: A permanent solution has been achieved. Contamination has not been reduced to background and an Activity and use Limitation (AUL) has been implemented.

Action Type: Response Action Outcome - RAO  
Action Status: RAO Statement Received  
Action Date: 3/22/2002  
Response Action Outcome: A permanent solution has been achieved. Contamination has not been reduced to background and an Activity and use Limitation (AUL) has been implemented.

Action Type: Activity and Use Limitation  
Action Status: Legal Notice Published  
Action Date: 3/22/2002  
Response Action Outcome: A permanent solution has been achieved. Contamination has not been reduced to background and an Activity and use Limitation (AUL) has been implemented.

Action Type: Tier Classification  
Action Status: Transmittal, Notice, or Notification Received  
Action Date: 8/20/1998  
Response Action Outcome: A permanent solution has been achieved. Contamination has not been reduced to background and an Activity and use Limitation (AUL) has been implemented.

Action Type: Phase 1  
Action Status: Completion Statement Received  
Action Date: 8/20/1998  
Response Action Outcome: A permanent solution has been achieved. Contamination has not been reduced to background and an Activity and use Limitation (AUL) has been implemented.

Action Type: Tier Classification  
Action Status: RTN Linked to TCLASS Via Tier Classification Submittal  
Action Date: 8/20/1998  
Response Action Outcome: A permanent solution has been achieved. Contamination has not been reduced to background and an Activity and use Limitation (AUL) has been implemented.

Action Type: Tier Classification  
Action Status: Tier 2 Classification  
Action Date: 8/20/1998  
Response Action Outcome: A permanent solution has been achieved. Contamination has not been reduced to background and an Activity and use Limitation (AUL) has been implemented.

Chemicals:  
Chemical: PETROLEUM  
Quantity: Not reported  
Location Type: MUNICIPAL  
Source: UST

Release Tracking Number/Current Status: 3-0014334 / RAO  
Primary ID: Not reported



Map ID  
Direction  
Distance  
Elevation

MAP FINDINGS

Site

Database(s)

EDR ID Number  
EPA ID Number

**SALEM DEPARTMENT OF PUBLIC WORKS (Continued)**

**U003655619**

Official City: SALEM  
Notification: 10/13/1996  
Category: TWO HR  
Status Date: 05/05/1997  
Phase: Not reported  
Response Action Outcome: A1 - A permanent solution has been achieved. Contamination has been reduced to background or a threat of release has been eliminated.  
Oil / Haz Material Type: Oil

[Click here to access the MA DEP site for this facility:](#)

**Actions:**

Action Type: RNF  
Action Status: Reportable Release under MGL 21E  
Action Date: 1/27/1997  
Response Action Outcome: A permanent solution has been achieved. Contamination has been reduced to background or a threat of release has been eliminated.

Action Type: Immediate Response Action  
Action Status: Written Plan Received  
Action Date: 1/31/1997  
Response Action Outcome: A permanent solution has been achieved. Contamination has been reduced to background or a threat of release has been eliminated.

Action Type: Immediate Response Action  
Action Status: Imminent Hazard Evaluation Received  
Action Date: 1/31/1997  
Response Action Outcome: A permanent solution has been achieved. Contamination has been reduced to background or a threat of release has been eliminated.

Action Type: A Notice sent to a Potentially Responsible Party (PRP)  
Action Status: FLDISS  
Action Date: 10/13/1996  
Response Action Outcome: A permanent solution has been achieved. Contamination has been reduced to background or a threat of release has been eliminated.

Action Type: Release Disposition  
Action Status: Reportable Release under MGL 21E  
Action Date: 10/13/1996  
Response Action Outcome: A permanent solution has been achieved. Contamination has been reduced to background or a threat of release has been eliminated.

Action Type: Immediate Response Action  
Action Status: Oral Approval of Plan or Action  
Action Date: 10/13/1996  
Response Action Outcome: A permanent solution has been achieved. Contamination has been reduced to background or a threat of release has been eliminated.

Action Type: RLFA  
Action Status: FOLFLD  
Action Date: 10/15/1996  
Response Action Outcome: A permanent solution has been achieved. Contamination has been reduced to background or a threat of release has been eliminated.

Action Type: Immediate Response Action  
Action Status: Oral Approval of Plan or Action  
Action Date: 10/21/1996

Map ID  
Direction  
Distance  
Elevation

MAP FINDINGS

Site

Database(s)

EDR ID Number  
EPA ID Number

**SALEM DEPARTMENT OF PUBLIC WORKS (Continued)**

**U003655619**

Response Action Outcome: A permanent solution has been achieved. Contamination has been reduced to background or a threat of release has been eliminated.

Action Type: RLFA  
Action Status: FOLOFF  
Action Date: 10/21/1996

Response Action Outcome: A permanent solution has been achieved. Contamination has been reduced to background or a threat of release has been eliminated.

Action Type: RLFA  
Action Status: FOLOFF  
Action Date: 2/20/1997

Response Action Outcome: A permanent solution has been achieved. Contamination has been reduced to background or a threat of release has been eliminated.

Action Type: Release Disposition  
Action Status: Reportable Release under MGL 21E  
Action Date: 3/13/1997

Response Action Outcome: A permanent solution has been achieved. Contamination has been reduced to background or a threat of release has been eliminated.

Action Type: Immediate Response Action  
Action Status: Completion Statement Received  
Action Date: 4/4/1997

Response Action Outcome: A permanent solution has been achieved. Contamination has been reduced to background or a threat of release has been eliminated.

Action Type: Response Action Outcome - RAO  
Action Status: RAO Statement Received  
Action Date: 5/5/1997

Response Action Outcome: A permanent solution has been achieved. Contamination has been reduced to background or a threat of release has been eliminated.

Action Type: Response Action Outcome - RAO  
Action Status: Fee Received - FMCRA Use Only  
Action Date: 5/7/1997

Response Action Outcome: A permanent solution has been achieved. Contamination has been reduced to background or a threat of release has been eliminated.

Chemicals:  
Chemical: WASTE OIL  
Quantity: 50 gallons  
Chemical: MOTOR OIL  
Quantity: 10 gallons  
Location Type: MUNICIPAL  
Source: DRUMS

Release Tracking Number/Current Status: 3-0015729 / RAONR  
Primary ID: Not reported  
Official City: SALEM  
Notification: 11/20/1997  
Category: 72 HR  
Status Date: 08/20/1998  
Phase: Not reported  
Response Action Outcome: -  
Oil / Haz Material Type: Oil

Map ID  
Direction  
Distance  
Elevation

MAP FINDINGS

Site

Database(s)

EDR ID Number  
EPA ID Number

**SALEM DEPARTMENT OF PUBLIC WORKS (Continued)**

**U003655619**

[Click here to access the MA DEP site for this facility:](#)

**Actions:**

Action Type: A Notice sent to a Potentially Responsible Party (PRP)  
Action Status: A MassDEP piece of correspondence was issued (approvals, NORs, etc.)  
Action Date: 1/12/1998  
Response Action Outcome: Not reported

Action Type: Immediate Response Action  
Action Status: Written Plan Received  
Action Date: 1/20/1998  
Response Action Outcome: Not reported

Action Type: RNF  
Action Status: Reportable Release under MGL 21E  
Action Date: 1/20/1998  
Response Action Outcome: Not reported

Action Type: RLFA  
Action Status: FLDRAN  
Action Date: 1/8/1998  
Response Action Outcome: Not reported

Action Type: Release Disposition  
Action Status: Reportable Release under MGL 21E  
Action Date: 11/20/1997  
Response Action Outcome: Not reported

Action Type: Immediate Response Action  
Action Status: Oral Approval of Plan or Action  
Action Date: 11/20/1997  
Response Action Outcome: Not reported

Action Type: Tier Classification  
Action Status: Transmittal, Notice, or Notification Received  
Action Date: 8/20/1998  
Response Action Outcome: Not reported

Action Type: Tier Classification  
Action Status: Tier 2 Classification  
Action Date: 8/20/1998  
Response Action Outcome: Not reported

Action Type: Tier Classification  
Action Status: RTN Linked to TCLASS Via Tier Classification Submittal  
Action Date: 8/20/1998  
Response Action Outcome: Not reported

Action Type: RAO Not Required  
Action Status: Linked to a Tier Classified Site  
Action Date: 8/20/1998  
Response Action Outcome: Not reported

**Chemicals:**

Chemical: GASOLINE  
Quantity: 2000 parts per million

Map ID  
Direction  
Distance  
Elevation

MAP FINDINGS

Site

Database(s)

EDR ID Number  
EPA ID Number

**SALEM DEPARTMENT OF PUBLIC WORKS (Continued)**

**U003655619**

Chemical: GASOLINE  
Quantity: Not reported  
Location Type: MUNICIPAL  
Source: UST

HW GEN:  
EPA Id: MAV000010310  
RCRA Generator Status: VSQG  
State Generator Status: SQG-MA

139  
WSW  
1/2-1  
0.507 mi.  
2675 ft.

**NO LOCATION AID  
1 BRENTWOOD AVE  
SALEM, MA**

**MA SHWS S106512702  
MA RELEASE N/A**

**Relative:  
Higher  
Actual:  
135 ft.**

SHWS:  
Release Tracking Number/Current Status: 3-0022700 / RAO  
Release Town: SALEM  
Notification Date: 05/03/2004  
Category: TWO HR  
Associated ID: Not reported  
**Current Status: Response Action Outcome**  
Status Date: 05/24/2004  
Phase: Not reported  
Response Action Outcome: B1 - Remedial actions have not been conducted because a level of No Significant Risk exists.  
  
Oil Or Haz Material: Hazardous Material  
Location Type: RESIDENTIAL  
Source: UNKNOWN

[Click here to access the MA DEP site for this facility:](#)

Chemicals:  
Chemical: ARSENIC  
Quantity: 43.8 milligrams per kilogram

Actions:  
Action Type: RAO - DEP Lead  
Action Status: RAO Statement Received  
Action Date: 5/24/2004  
Response Action Outcome: Remedial actions have not been conducted because a level of No Significant Risk exists.

Action Type: Release Disposition  
Action Status: Reportable Release under MGL 21E  
Action Date: 5/3/2004  
Response Action Outcome: Remedial actions have not been conducted because a level of No Significant Risk exists.

Release:  
Release Tracking Number/Current Status: 3-0022700 / RAO  
Primary ID: Not reported  
Official City: SALEM  
Notification: 05/03/2004

Map ID  
Direction  
Distance  
Elevation

MAP FINDINGS

Site

Database(s)

EDR ID Number  
EPA ID Number

**NO LOCATION AID (Continued)**

**S106512702**

Category: TWO HR  
Status Date: 05/24/2004  
Phase: Not reported  
Response Action Outcome: B1 - Remedial actions have not been conducted because a level of No Significant Risk exists.  
Oil / Haz Material Type: Hazardous Material

[Click here to access the MA DEP site for this facility:](#)

**Actions:**

Action Type: RAO - DEP Lead  
Action Status: RAO Statement Received  
Action Date: 5/24/2004  
Response Action Outcome: Remedial actions have not been conducted because a level of No Significant Risk exists.

Action Type: Release Disposition  
Action Status: Reportable Release under MGL 21E  
Action Date: 5/3/2004  
Response Action Outcome: Remedial actions have not been conducted because a level of No Significant Risk exists.

**Chemicals:**

Chemical: ARSENIC  
Quantity: 43.8 milligrams per kilogram  
Location Type: RESIDENTIAL  
Source: UNKNOWN

**AA140  
NW  
1/2-1  
0.516 mi.  
2724 ft.**

**NO LOCATION AID  
166 R MAIN ST  
PEABODY, MA 01960  
Site 1 of 4 in cluster AA**

**MA SHWS S102403965  
MA RELEASE N/A**

**Relative:  
Lower**

**SHWS:**

**Actual:  
22 ft.**

Release Tracking Number/Current Status: 3-0014440 / RAO  
Release Town: PEABODY  
Notification Date: 10/28/1996  
Category: TWO HR  
Associated ID: Not reported  
**Current Status:** **Response Action Outcome**  
Status Date: 11/04/1997  
Phase: Not reported  
Response Action Outcome: A2 - A permanent solution has been achieved. Contamination has not been reduced to background.  
Oil Or Haz Material: Oil  
Location Type: INDUSTRIAL  
Location Type: ROADWAY  
Source: VEHICLE  
Source: DRUMS

[Click here to access the MA DEP site for this facility:](#)

**Chemicals:**

Chemical: PETROLEUM

Map ID  
Direction  
Distance  
Elevation

MAP FINDINGS

Site

Database(s)

EDR ID Number  
EPA ID Number

**NO LOCATION AID (Continued)**

**S102403965**

Quantity: 30 gallons  
Chemical: OIL  
Quantity: 30 gallons

**Actions:**

Action Type: Response Action Outcome - RAO  
Action Status: Fee Received - FMCRA Use Only  
Action Date: 10/24/1997  
Response Action Outcome: A permanent solution has been achieved. Contamination has not been reduced to background.

Action Type: A Notice sent to a Potentially Responsible Party (PRP)  
Action Status: FLDISS  
Action Date: 10/28/1996  
Response Action Outcome: A permanent solution has been achieved. Contamination has not been reduced to background.

Action Type: Release Disposition  
Action Status: Reportable Release under MGL 21E  
Action Date: 10/28/1996  
Response Action Outcome: A permanent solution has been achieved. Contamination has not been reduced to background.

Action Type: RLFA  
Action Status: FOLOFF  
Action Date: 10/28/1996  
Response Action Outcome: A permanent solution has been achieved. Contamination has not been reduced to background.

Action Type: Immediate Response Action  
Action Status: Oral Approval of Plan or Action  
Action Date: 10/28/1996  
Response Action Outcome: A permanent solution has been achieved. Contamination has not been reduced to background.

Action Type: RLFA  
Action Status: FOLOFF  
Action Date: 11/1/1996  
Response Action Outcome: A permanent solution has been achieved. Contamination has not been reduced to background.

Action Type: Immediate Response Action  
Action Status: Oral Approval of a Modified Plan  
Action Date: 11/1/1996  
Response Action Outcome: A permanent solution has been achieved. Contamination has not been reduced to background.

Action Type: RLFA  
Action Status: FOLFLD  
Action Date: 11/13/1996  
Response Action Outcome: A permanent solution has been achieved. Contamination has not been reduced to background.

Action Type: Response Action Outcome - RAO  
Action Status: RAO Statement Received  
Action Date: 11/4/1997  
Response Action Outcome: A permanent solution has been achieved. Contamination has not been reduced to background.

Map ID  
Direction  
Distance  
Elevation

MAP FINDINGS

Site

Database(s)

EDR ID Number  
EPA ID Number

**NO LOCATION AID (Continued)**

**S102403965**

Action Type: Immediate Response Action  
Action Status: Completion Statement Received  
Action Date: 11/4/1997  
Response Action Outcome: A permanent solution has been achieved. Contamination has not been reduced to background.

Action Type: RLFA  
Action Status: FOLOFF  
Action Date: 11/6/1996  
Response Action Outcome: A permanent solution has been achieved. Contamination has not been reduced to background.

Action Type: RNF  
Action Status: Reportable Release under MGL 21E  
Action Date: 12/20/1996  
Response Action Outcome: A permanent solution has been achieved. Contamination has not been reduced to background.

Action Type: Immediate Response Action  
Action Status: Written Plan Received  
Action Date: 12/20/1996  
Response Action Outcome: A permanent solution has been achieved. Contamination has not been reduced to background.

Action Type: Immediate Response Action  
Action Status: Status or Interim Report Received  
Action Date: 2/24/1997  
Response Action Outcome: A permanent solution has been achieved. Contamination has not been reduced to background.

Action Type: RLFA  
Action Status: FLDRUN  
Action Date: 7/21/2005  
Response Action Outcome: A permanent solution has been achieved. Contamination has not been reduced to background.

Release Tracking Number/Current Status: 3-0014440 / RAO  
Release Town: PEABODY  
Notification Date: 10/28/1996  
Category: TWO HR  
Associated ID: Not reported  
**Current Status:** **Response Action Outcome**  
Status Date: 11/04/1997  
Phase: Not reported  
Response Action Outcome: A2 - A permanent solution has been achieved. Contamination has not been reduced to background.

Oil Or Haz Material: Oil  
Location Type: INDUSTRIAL  
Location Type: ROADWAY  
Source: VEHICLE  
Source: DRUMS

[Click here to access the MA DEP site for this facility:](#)

Map ID  
Direction  
Distance  
Elevation

MAP FINDINGS

Site

Database(s)

EDR ID Number  
EPA ID Number

**NO LOCATION AID (Continued)**

**S102403965**

Chemicals:

Chemical: PETROLEUM  
Quantity: 30 gallons  
Chemical: OIL  
Quantity: 30 gallons

Actions:

Action Type: Response Action Outcome - RAO  
Action Status: Fee Received - FMCRA Use Only  
Action Date: 10/24/1997  
Response Action Outcome: A permanent solution has been achieved. Contamination has not been reduced to background.

Action Type: A Notice sent to a Potentially Responsible Party (PRP)  
Action Status: FLDISS  
Action Date: 10/28/1996  
Response Action Outcome: A permanent solution has been achieved. Contamination has not been reduced to background.

Action Type: Release Disposition  
Action Status: Reportable Release under MGL 21E  
Action Date: 10/28/1996  
Response Action Outcome: A permanent solution has been achieved. Contamination has not been reduced to background.

Action Type: RLFA  
Action Status: FOLOFF  
Action Date: 10/28/1996  
Response Action Outcome: A permanent solution has been achieved. Contamination has not been reduced to background.

Action Type: Immediate Response Action  
Action Status: Oral Approval of Plan or Action  
Action Date: 10/28/1996  
Response Action Outcome: A permanent solution has been achieved. Contamination has not been reduced to background.

Action Type: RLFA  
Action Status: FOLOFF  
Action Date: 11/1/1996  
Response Action Outcome: A permanent solution has been achieved. Contamination has not been reduced to background.

Action Type: Immediate Response Action  
Action Status: Oral Approval of a Modified Plan  
Action Date: 11/1/1996  
Response Action Outcome: A permanent solution has been achieved. Contamination has not been reduced to background.

Action Type: RLFA  
Action Status: FOLFLD  
Action Date: 11/13/1996  
Response Action Outcome: A permanent solution has been achieved. Contamination has not been reduced to background.

Action Type: Response Action Outcome - RAO  
Action Status: RAO Statement Received



Map ID  
Direction  
Distance  
Elevation

MAP FINDINGS

Site

Database(s)

EDR ID Number  
EPA ID Number

**NO LOCATION AID (Continued)**

**S102403965**

Action Date: 11/4/1997  
Response Action Outcome: A permanent solution has been achieved. Contamination has not been reduced to background.

Action Type: Immediate Response Action  
Action Status: Completion Statement Received  
Action Date: 11/4/1997  
Response Action Outcome: A permanent solution has been achieved. Contamination has not been reduced to background.

Action Type: RLFA  
Action Status: FOLOFF  
Action Date: 11/6/1996  
Response Action Outcome: A permanent solution has been achieved. Contamination has not been reduced to background.

Action Type: RNF  
Action Status: Reportable Release under MGL 21E  
Action Date: 12/20/1996  
Response Action Outcome: A permanent solution has been achieved. Contamination has not been reduced to background.

Action Type: Immediate Response Action  
Action Status: Written Plan Received  
Action Date: 12/20/1996  
Response Action Outcome: A permanent solution has been achieved. Contamination has not been reduced to background.

Action Type: Immediate Response Action  
Action Status: Status or Interim Report Received  
Action Date: 2/24/1997  
Response Action Outcome: A permanent solution has been achieved. Contamination has not been reduced to background.

Action Type: RLFA  
Action Status: FLDRUN  
Action Date: 7/21/2005  
Response Action Outcome: A permanent solution has been achieved. Contamination has not been reduced to background.

**Release:**

Release Tracking Number/Current Status: 3-0014440 / RAO  
Primary ID: Not reported  
Official City: PEABODY  
Notification: 10/28/1996  
Category: TWO HR  
Status Date: 11/04/1997  
Phase: Not reported  
Response Action Outcome: A2 - A permanent solution has been achieved. Contamination has not been reduced to background.  
Oil / Haz Material Type: Oil

[Click here to access the MA DEP site for this facility:](#)

**Actions:**

Map ID  
Direction  
Distance  
Elevation

MAP FINDINGS

Site

Database(s)

EDR ID Number  
EPA ID Number

**NO LOCATION AID (Continued)**

**S102403965**

Action Type: Response Action Outcome - RAO  
Action Status: Fee Received - FMCRA Use Only  
Action Date: 10/24/1997  
Response Action Outcome: A permanent solution has been achieved. Contamination has not been reduced to background.

Action Type: A Notice sent to a Potentially Responsible Party (PRP)  
Action Status: FLDISS  
Action Date: 10/28/1996  
Response Action Outcome: A permanent solution has been achieved. Contamination has not been reduced to background.

Action Type: Release Disposition  
Action Status: Reportable Release under MGL 21E  
Action Date: 10/28/1996  
Response Action Outcome: A permanent solution has been achieved. Contamination has not been reduced to background.

Action Type: RLFA  
Action Status: FOLOFF  
Action Date: 10/28/1996  
Response Action Outcome: A permanent solution has been achieved. Contamination has not been reduced to background.

Action Type: Immediate Response Action  
Action Status: Oral Approval of Plan or Action  
Action Date: 10/28/1996  
Response Action Outcome: A permanent solution has been achieved. Contamination has not been reduced to background.

Action Type: RLFA  
Action Status: FOLOFF  
Action Date: 11/1/1996  
Response Action Outcome: A permanent solution has been achieved. Contamination has not been reduced to background.

Action Type: Immediate Response Action  
Action Status: Oral Approval of a Modified Plan  
Action Date: 11/1/1996  
Response Action Outcome: A permanent solution has been achieved. Contamination has not been reduced to background.

Action Type: RLFA  
Action Status: FOLFLD  
Action Date: 11/13/1996  
Response Action Outcome: A permanent solution has been achieved. Contamination has not been reduced to background.

Action Type: Response Action Outcome - RAO  
Action Status: RAO Statement Received  
Action Date: 11/4/1997  
Response Action Outcome: A permanent solution has been achieved. Contamination has not been reduced to background.

Action Type: Immediate Response Action  
Action Status: Completion Statement Received  
Action Date: 11/4/1997

Map ID  
Direction  
Distance  
Elevation

MAP FINDINGS

Site

Database(s)

EDR ID Number  
EPA ID Number

**NO LOCATION AID (Continued)**

**S102403965**

Response Action Outcome: A permanent solution has been achieved. Contamination has not been reduced to background.

Action Type: RLFA  
Action Status: FOLOFF  
Action Date: 11/6/1996  
Response Action Outcome: A permanent solution has been achieved. Contamination has not been reduced to background.

Action Type: RNF  
Action Status: Reportable Release under MGL 21E  
Action Date: 12/20/1996  
Response Action Outcome: A permanent solution has been achieved. Contamination has not been reduced to background.

Action Type: Immediate Response Action  
Action Status: Written Plan Received  
Action Date: 12/20/1996  
Response Action Outcome: A permanent solution has been achieved. Contamination has not been reduced to background.

Action Type: Immediate Response Action  
Action Status: Status or Interim Report Received  
Action Date: 2/24/1997  
Response Action Outcome: A permanent solution has been achieved. Contamination has not been reduced to background.

Action Type: RLFA  
Action Status: FLDRUN  
Action Date: 7/21/2005  
Response Action Outcome: A permanent solution has been achieved. Contamination has not been reduced to background.

Chemicals:  
Chemical: PETROLEUM  
Quantity: 30 gallons  
Chemical: OIL  
Quantity: 30 gallons  
Location Type: INDUSTRIAL  
Location Type: ROADWAY  
Source: VEHICLE  
Source: DRUMS

AB141  
NE  
1/2-1  
0.519 mi.  
2738 ft.

**UNIVERSAL STEEL RESIDENTIAL IMPACT SITE**  
**30-32 BECKFORD ST**  
**SALEM, MA 01970**

**MA SHWS**  
**MA BROWNFIELDS**  
**MA RELEASE**

**S108347973**  
**N/A**

**Site 1 of 4 in cluster AB**

**Relative:**  
**Lower**

**Actual:**  
**18 ft.**

SHWS:  
Release Tracking Number/Current Status: 3-0026449 / RAO  
Release Town: SALEM  
Notification Date: 12/06/2006  
Category: TWO HR  
Associated ID: Not reported  
**Current Status:** **Response Action Outcome**  
Status Date: 06/28/2010

Map ID  
Direction  
Distance  
Elevation

MAP FINDINGS

Site

Database(s)

EDR ID Number  
EPA ID Number

**UNIVERSAL STEEL RESIDENTIAL IMPACT SITE (Continued)**

**S108347973**

Phase: Not reported  
Response Action Outcome: A2 - A permanent solution has been achieved. Contamination has not been reduced to background.  
Oil Or Haz Material: Hazardous Material  
Location Type: RESIDENTIAL  
Source: FMR FACTRY

[Click here to access the MA DEP site for this facility:](#)

**Chemicals:**

Chemical: PCBS  
Quantity: 30.6 milligrams per kilogram  
Chemical: AROCLOR 1260  
Quantity: 30.6 milligrams per kilogram

**Actions:**

Action Type: RLFA  
Action Status: FOLOFF  
Action Date: 1/18/2007  
Response Action Outcome: A permanent solution has been achieved. Contamination has not been reduced to background.

Action Type: RLFA  
Action Status: FOLOFF  
Action Date: 10/12/2007  
Response Action Outcome: A permanent solution has been achieved. Contamination has not been reduced to background.

Action Type: A Notice sent to a Potentially Responsible Party (PRP)  
Action Status: A MassDEP piece of correspondence was issued (approvals, NORs, etc.  
Action Date: 12/18/2006  
Response Action Outcome: A permanent solution has been achieved. Contamination has not been reduced to background.

Action Type: RLFA  
Action Status: FLDD1A  
Action Date: 12/20/2006  
Response Action Outcome: A permanent solution has been achieved. Contamination has not been reduced to background.

Action Type: Release Disposition  
Action Status: Reportable Release under MGL 21E  
Action Date: 12/6/2006  
Response Action Outcome: A permanent solution has been achieved. Contamination has not been reduced to background.

Action Type: Immediate Response Action  
Action Status: Written Plan Received  
Action Date: 2/5/2007  
Response Action Outcome: A permanent solution has been achieved. Contamination has not been reduced to background.

Action Type: Immediate Response Action  
Action Status: Imminent Hazard Evaluation Received  
Action Date: 2/5/2007  
Response Action Outcome: A permanent solution has been achieved. Contamination has not been reduced to background.

Map ID  
Direction  
Distance  
Elevation

MAP FINDINGS

Site

Database(s)

EDR ID Number  
EPA ID Number

**UNIVERSAL STEEL RESIDENTIAL IMPACT SITE (Continued)**

**S108347973**

reduced to background.

Action Type: RNF  
Action Status: Reportable Release under MGL 21E  
Action Date: 2/5/2007  
Response Action Outcome: A permanent solution has been achieved. Contamination has not been reduced to background.

Action Type: RLFA  
Action Status: FOLOFF  
Action Date: 6/28/2010  
Response Action Outcome: A permanent solution has been achieved. Contamination has not been reduced to background.

Action Type: RAO - DEP Lead  
Action Status: RAO Statement Received  
Action Date: 6/28/2010  
Response Action Outcome: A permanent solution has been achieved. Contamination has not been reduced to background.

Action Type: RLFA  
Action Status: FLDRAN  
Action Date: 6/7/2007  
Response Action Outcome: A permanent solution has been achieved. Contamination has not been reduced to background.

Action Type: RLFA  
Action Status: FOLOFF  
Action Date: 7/5/2007  
Response Action Outcome: A permanent solution has been achieved. Contamination has not been reduced to background.

Action Type: RLFA  
Action Status: FOLFLD  
Action Date: 8/10/2007  
Response Action Outcome: A permanent solution has been achieved. Contamination has not been reduced to background.

Action Type: RLFA  
Action Status: FOLFLD  
Action Date: 8/13/2007  
Response Action Outcome: A permanent solution has been achieved. Contamination has not been reduced to background.

Action Type: RLFA  
Action Status: FOLOFF  
Action Date: 8/20/2007  
Response Action Outcome: A permanent solution has been achieved. Contamination has not been reduced to background.

Action Type: RLFA  
Action Status: FOLOFF  
Action Date: 8/21/2007  
Response Action Outcome: A permanent solution has been achieved. Contamination has not been reduced to background.

Action Type: RLFA

Map ID  
Direction  
Distance  
Elevation

MAP FINDINGS

Site

Database(s)

EDR ID Number  
EPA ID Number

**UNIVERSAL STEEL RESIDENTIAL IMPACT SITE (Continued)**

**S108347973**

Action Status: FOLFLD  
Action Date: 8/22/2007  
Response Action Outcome: A permanent solution has been achieved. Contamination has not been reduced to background.

Action Type: RLFA  
Action Status: FOLOFF  
Action Date: 8/24/2007  
Response Action Outcome: A permanent solution has been achieved. Contamination has not been reduced to background.

Action Type: RLFA  
Action Status: FOLOFF  
Action Date: 8/30/2007  
Response Action Outcome: A permanent solution has been achieved. Contamination has not been reduced to background.

Action Type: RLFA  
Action Status: FOLFLD  
Action Date: 8/6/2007  
Response Action Outcome: A permanent solution has been achieved. Contamination has not been reduced to background.

Action Type: RLFA  
Action Status: FOLFLD  
Action Date: 8/7/2007  
Response Action Outcome: A permanent solution has been achieved. Contamination has not been reduced to background.

Action Type: RLFA  
Action Status: FOLFLD  
Action Date: 8/8/2007  
Response Action Outcome: A permanent solution has been achieved. Contamination has not been reduced to background.

Action Type: RLFA  
Action Status: FOLFLD  
Action Date: 8/9/2007  
Response Action Outcome: A permanent solution has been achieved. Contamination has not been reduced to background.

Action Type: RLFA  
Action Status: FOLFLD  
Action Date: 9/10/2007  
Response Action Outcome: A permanent solution has been achieved. Contamination has not been reduced to background.

Action Type: RLFA  
Action Status: FOLOFF  
Action Date: 9/12/2007  
Response Action Outcome: A permanent solution has been achieved. Contamination has not been reduced to background.

Action Type: RLFA  
Action Status: FOLFLD  
Action Date: 9/17/2007  
Response Action Outcome: A permanent solution has been achieved. Contamination has not been reduced to background.

Map ID  
Direction  
Distance  
Elevation

MAP FINDINGS

Site

Database(s)

EDR ID Number  
EPA ID Number

**UNIVERSAL STEEL RESIDENTIAL IMPACT SITE (Continued)**

**S108347973**

reduced to background.

**BROWNFIELDS 2:**

RTN: 3-0026449  
RAO Class: A2  
Other RTNs: Not reported  
Current Owner: Bowley Steel Trading Corp  
MCP Status: RAO  
AUL: No  
COCs: Aroclor, PCBs  
Former Use: Residential  
Current Use: Not reported  
Total Acreage: 1.21

**Release:**

Release Tracking Number/Current Status: 3-0026449 / RAO  
Primary ID: Not reported  
Official City: SALEM  
Notification: 12/06/2006  
Category: TWO HR  
Status Date: 06/28/2010  
Phase: Not reported  
Response Action Outcome: A2 - A permanent solution has been achieved. Contamination has not been reduced to background.  
Oil / Haz Material Type: Hazardous Material

[Click here to access the MA DEP site for this facility:](#)

**Actions:**

Action Type: RLFA  
Action Status: FOLOFF  
Action Date: 1/18/2007  
Response Action Outcome: A permanent solution has been achieved. Contamination has not been reduced to background.

Action Type: RLFA  
Action Status: FOLOFF  
Action Date: 10/12/2007  
Response Action Outcome: A permanent solution has been achieved. Contamination has not been reduced to background.

Action Type: A Notice sent to a Potentially Responsible Party (PRP)  
Action Status: A MassDEP piece of correspondence was issued (approvals, NORs, etc.  
Action Date: 12/18/2006  
Response Action Outcome: A permanent solution has been achieved. Contamination has not been reduced to background.

Action Type: RLFA  
Action Status: FLDD1A  
Action Date: 12/20/2006  
Response Action Outcome: A permanent solution has been achieved. Contamination has not been reduced to background.

Action Type: Release Disposition  
Action Status: Reportable Release under MGL 21E

Map ID  
Direction  
Distance  
Elevation

MAP FINDINGS

Site

Database(s)

EDR ID Number  
EPA ID Number

**UNIVERSAL STEEL RESIDENTIAL IMPACT SITE (Continued)**

**S108347973**

Action Date:	12/6/2006
Response Action Outcome:	A permanent solution has been achieved. Contamination has not been reduced to background.
Action Type:	Immediate Response Action
Action Status:	Written Plan Received
Action Date:	2/5/2007
Response Action Outcome:	A permanent solution has been achieved. Contamination has not been reduced to background.
Action Type:	Immediate Response Action
Action Status:	Imminent Hazard Evaluation Received
Action Date:	2/5/2007
Response Action Outcome:	A permanent solution has been achieved. Contamination has not been reduced to background.
Action Type:	RNF
Action Status:	Reportable Release under MGL 21E
Action Date:	2/5/2007
Response Action Outcome:	A permanent solution has been achieved. Contamination has not been reduced to background.
Action Type:	RLFA
Action Status:	FOLOFF
Action Date:	6/28/2010
Response Action Outcome:	A permanent solution has been achieved. Contamination has not been reduced to background.
Action Type:	RAO - DEP Lead
Action Status:	RAO Statement Received
Action Date:	6/28/2010
Response Action Outcome:	A permanent solution has been achieved. Contamination has not been reduced to background.
Action Type:	RLFA
Action Status:	FLDRAN
Action Date:	6/7/2007
Response Action Outcome:	A permanent solution has been achieved. Contamination has not been reduced to background.
Action Type:	RLFA
Action Status:	FOLOFF
Action Date:	7/5/2007
Response Action Outcome:	A permanent solution has been achieved. Contamination has not been reduced to background.
Action Type:	RLFA
Action Status:	FOLFLD
Action Date:	8/10/2007
Response Action Outcome:	A permanent solution has been achieved. Contamination has not been reduced to background.
Action Type:	RLFA
Action Status:	FOLFLD
Action Date:	8/13/2007
Response Action Outcome:	A permanent solution has been achieved. Contamination has not been reduced to background.



Map ID  
Direction  
Distance  
Elevation

MAP FINDINGS

Site

Database(s)

EDR ID Number  
EPA ID Number

**UNIVERSAL STEEL RESIDENTIAL IMPACT SITE (Continued)**

**S108347973**

Action Type: RLFA  
Action Status: FOLOFF  
Action Date: 8/20/2007  
Response Action Outcome: A permanent solution has been achieved. Contamination has not been reduced to background.

Action Type: RLFA  
Action Status: FOLOFF  
Action Date: 8/21/2007  
Response Action Outcome: A permanent solution has been achieved. Contamination has not been reduced to background.

Action Type: RLFA  
Action Status: FOLFLD  
Action Date: 8/22/2007  
Response Action Outcome: A permanent solution has been achieved. Contamination has not been reduced to background.

Action Type: RLFA  
Action Status: FOLOFF  
Action Date: 8/24/2007  
Response Action Outcome: A permanent solution has been achieved. Contamination has not been reduced to background.

Action Type: RLFA  
Action Status: FOLOFF  
Action Date: 8/30/2007  
Response Action Outcome: A permanent solution has been achieved. Contamination has not been reduced to background.

Action Type: RLFA  
Action Status: FOLFLD  
Action Date: 8/6/2007  
Response Action Outcome: A permanent solution has been achieved. Contamination has not been reduced to background.

Action Type: RLFA  
Action Status: FOLFLD  
Action Date: 8/7/2007  
Response Action Outcome: A permanent solution has been achieved. Contamination has not been reduced to background.

Action Type: RLFA  
Action Status: FOLFLD  
Action Date: 8/8/2007  
Response Action Outcome: A permanent solution has been achieved. Contamination has not been reduced to background.

Action Type: RLFA  
Action Status: FOLFLD  
Action Date: 8/9/2007  
Response Action Outcome: A permanent solution has been achieved. Contamination has not been reduced to background.

Action Type: RLFA  
Action Status: FOLFLD  
Action Date: 9/10/2007

Map ID  
Direction  
Distance  
Elevation

MAP FINDINGS

Site

Database(s)

EDR ID Number  
EPA ID Number

**UNIVERSAL STEEL RESIDENTIAL IMPACT SITE (Continued)**

**S108347973**

Response Action Outcome: A permanent solution has been achieved. Contamination has not been reduced to background.

Action Type: RLFA  
Action Status: FOLOFF  
Action Date: 9/12/2007

Response Action Outcome: A permanent solution has been achieved. Contamination has not been reduced to background.

Action Type: RLFA  
Action Status: FOLFLD  
Action Date: 9/17/2007

Response Action Outcome: A permanent solution has been achieved. Contamination has not been reduced to background.

Chemicals:  
Chemical: PCBS  
Quantity: 30.6 milligrams per kilogram  
Chemical: AROCLOR 1260  
Quantity: 30.6 milligrams per kilogram  
Location Type: RESIDENTIAL  
Source: FMR FACTRY

**AA142** **MILL PROPERTIES FMR**  
**NW** **9 HOWLEY ST**  
**1/2-1** **PEABODY, MA 01960**  
**0.521 mi.**  
**2749 ft.** **Site 2 of 4 in cluster AA**

**MA SHWS** **S100829467**  
**MA LUST** **N/A**  
**MA INST CONTROL**  
**MA RELEASE**

**Relative:**  
**Lower**

**SHWS:**  
Release Tracking Number/Current Status: 3-0003319 / RAO  
Release Town: PEABODY  
Notification Date: 10/15/1990  
Category: NONE  
Associated ID: Not reported  
**Current Status:** **Response Action Outcome**  
Status Date: 01/27/1999  
Phase: PHASE IV  
Response Action Outcome: A3 - A permanent solution has been achieved. Contamination has not been reduced to background and an Activity and use Limitation (AUL) has been implemented.

Oil Or Haz Material: Oil  
Location Type: TANNERY  
Location Type: COMMERCIAL  
Source: LAGOON  
Source: UNKNOWN  
Source: UST

[Click here to access the MA DEP site for this facility:](#)

Chemicals:  
Chemical: VOCS  
Quantity: Not reported  
Chemical: SLUDGE  
Quantity: Not reported

Map ID  
Direction  
Distance  
Elevation

MAP FINDINGS

Site

Database(s)

EDR ID Number  
EPA ID Number

**MILL PROPERTIES FMR (Continued)**

**S100829467**

Actions:

Action Type: Activity and Use Limitation  
Action Status: Transmittal, Notice, or Notification Received  
Action Date: 1/25/1999  
Response Action Outcome: A permanent solution has been achieved. Contamination has not been reduced to background and an Activity and use Limitation (AUL) has been implemented.

Action Type: Response Action Outcome - RAO  
Action Status: RAO Statement Received  
Action Date: 1/27/1999  
Response Action Outcome: A permanent solution has been achieved. Contamination has not been reduced to background and an Activity and use Limitation (AUL) has been implemented.

Action Type: Release Disposition  
Action Status: Valid Transition Site  
Action Date: 10/15/1990  
Response Action Outcome: A permanent solution has been achieved. Contamination has not been reduced to background and an Activity and use Limitation (AUL) has been implemented.

Action Type: Response Action Outcome - RAO  
Action Status: Level I - Technical Screen Audit  
Action Date: 10/26/2011  
Response Action Outcome: A permanent solution has been achieved. Contamination has not been reduced to background and an Activity and use Limitation (AUL) has been implemented.

Action Type: Activity and Use Limitation  
Action Status: Level II - Audit Inspection  
Action Date: 10/26/2011  
Response Action Outcome: A permanent solution has been achieved. Contamination has not been reduced to background and an Activity and use Limitation (AUL) has been implemented.

Action Type: Release Abatement Measure  
Action Status: Status or Interim Report Received  
Action Date: 11/12/2010  
Response Action Outcome: A permanent solution has been achieved. Contamination has not been reduced to background and an Activity and use Limitation (AUL) has been implemented.

Action Type: An activity type that is related to an Audit  
Action Status: NAFNVD  
Action Date: 11/14/2011  
Response Action Outcome: A permanent solution has been achieved. Contamination has not been reduced to background and an Activity and use Limitation (AUL) has been implemented.

Action Type: Release Abatement Measure  
Action Status: Written Plan Received  
Action Date: 11/3/1997  
Response Action Outcome: A permanent solution has been achieved. Contamination has not been reduced to background and an Activity and use Limitation (AUL) has been implemented.

Map ID  
Direction  
Distance  
Elevation

MAP FINDINGS

Site

Database(s)

EDR ID Number  
EPA ID Number

**MILL PROPERTIES FMR (Continued)**

**S100829467**

Action Type: Phase 2  
Action Status: Scope of Work Received  
Action Date: 11/3/1997  
Response Action Outcome: A permanent solution has been achieved. Contamination has not been reduced to background and an Activity and use Limitation (AUL) has been implemented.

Action Type: Release Abatement Measure  
Action Status: Completion Statement Received  
Action Date: 2/7/2011  
Response Action Outcome: A permanent solution has been achieved. Contamination has not been reduced to background and an Activity and use Limitation (AUL) has been implemented.

Action Type: Release Abatement Measure  
Action Status: Modified Revised or Updated Plan Received  
Action Date: 3/25/1998  
Response Action Outcome: A permanent solution has been achieved. Contamination has not been reduced to background and an Activity and use Limitation (AUL) has been implemented.

Action Type: Response Action Outcome - RAO  
Action Status: Level I - Technical Screen Audit  
Action Date: 3/26/2002  
Response Action Outcome: A permanent solution has been achieved. Contamination has not been reduced to background and an Activity and use Limitation (AUL) has been implemented.

Action Type: Release Abatement Measure  
Action Status: Level I - Technical Screen Audit  
Action Date: 7/15/2010  
Response Action Outcome: A permanent solution has been achieved. Contamination has not been reduced to background and an Activity and use Limitation (AUL) has been implemented.

Action Type: Release Abatement Measure  
Action Status: Status or Interim Report Received  
Action Date: 7/21/1998  
Response Action Outcome: A permanent solution has been achieved. Contamination has not been reduced to background and an Activity and use Limitation (AUL) has been implemented.

Action Type: Release Abatement Measure  
Action Status: Written Plan Received  
Action Date: 7/9/2010  
Response Action Outcome: A permanent solution has been achieved. Contamination has not been reduced to background and an Activity and use Limitation (AUL) has been implemented.

Action Type: Phase 3  
Action Status: Completion Statement Received  
Action Date: 8/11/1998  
Response Action Outcome: A permanent solution has been achieved. Contamination has not been reduced to background and an Activity and use Limitation (AUL) has been implemented.

Action Type: Phase 2

Map ID  
Direction  
Distance  
Elevation

MAP FINDINGS

Site

Database(s)

EDR ID Number  
EPA ID Number

**MILL PROPERTIES FMR (Continued)**

**S100829467**

Action Status: Completion Statement Received  
Action Date: 8/11/1998  
Response Action Outcome: A permanent solution has been achieved. Contamination has not been reduced to background and an Activity and use Limitation (AUL) has been implemented.

Action Type: TREGS  
Action Status: LSPFA  
Action Date: 8/8/1996  
Response Action Outcome: A permanent solution has been achieved. Contamination has not been reduced to background and an Activity and use Limitation (AUL) has been implemented.

Action Type: Phase 1  
Action Status: Completion Statement Received  
Action Date: 8/9/1996  
Response Action Outcome: A permanent solution has been achieved. Contamination has not been reduced to background and an Activity and use Limitation (AUL) has been implemented.

Action Type: Tier Classification  
Action Status: Transmittal, Notice, or Notification Received  
Action Date: 8/9/1996  
Response Action Outcome: A permanent solution has been achieved. Contamination has not been reduced to background and an Activity and use Limitation (AUL) has been implemented.

Action Type: Tier Classification  
Action Status: Tier 2 Classification  
Action Date: 8/9/1996  
Response Action Outcome: A permanent solution has been achieved. Contamination has not been reduced to background and an Activity and use Limitation (AUL) has been implemented.

Action Type: PIP  
Action Status: Public Involvement Petition Received  
Action Date: 8/9/1996  
Response Action Outcome: A permanent solution has been achieved. Contamination has not been reduced to background and an Activity and use Limitation (AUL) has been implemented.

Release Tracking Number/Current Status: 3-0003319 / RAO  
Release Town: PEABODY  
Notification Date: 10/15/1990  
Category: NONE  
Associated ID: Not reported  
**Current Status: Response Action Outcome**  
Status Date: 01/27/1999  
Phase: PHASE IV  
Response Action Outcome: A3 - A permanent solution has been achieved. Contamination has not been reduced to background and an Activity and use Limitation (AUL) has been implemented.

Oil Or Haz Material: Oil  
Location Type: TANNERY  
Location Type: COMMERCIAL  
Source: LAGOON

Map ID  
Direction  
Distance  
Elevation

MAP FINDINGS

Site

Database(s)

EDR ID Number  
EPA ID Number

**MILL PROPERTIES FMR (Continued)**

**S100829467**

Source: UNKNOWN  
Source: UST

[Click here to access the MA DEP site for this facility:](#)

Chemicals:  
Chemical: VOCS  
Quantity: Not reported  
Chemical: SLUDGE  
Quantity: Not reported

Actions:  
Action Type: Activity and Use Limitation  
Action Status: Transmittal, Notice, or Notification Received  
Action Date: 1/25/1999  
Response Action Outcome: A permanent solution has been achieved. Contamination has not been reduced to background and an Activity and use Limitation (AUL) has been implemented.

Action Type: Response Action Outcome - RAO  
Action Status: RAO Statement Received  
Action Date: 1/27/1999  
Response Action Outcome: A permanent solution has been achieved. Contamination has not been reduced to background and an Activity and use Limitation (AUL) has been implemented.

Action Type: Release Disposition  
Action Status: Valid Transition Site  
Action Date: 10/15/1990  
Response Action Outcome: A permanent solution has been achieved. Contamination has not been reduced to background and an Activity and use Limitation (AUL) has been implemented.

Action Type: Response Action Outcome - RAO  
Action Status: Level I - Technical Screen Audit  
Action Date: 10/26/2011  
Response Action Outcome: A permanent solution has been achieved. Contamination has not been reduced to background and an Activity and use Limitation (AUL) has been implemented.

Action Type: Activity and Use Limitation  
Action Status: Level II - Audit Inspection  
Action Date: 10/26/2011  
Response Action Outcome: A permanent solution has been achieved. Contamination has not been reduced to background and an Activity and use Limitation (AUL) has been implemented.

Action Type: Release Abatement Measure  
Action Status: Status or Interim Report Received  
Action Date: 11/12/2010  
Response Action Outcome: A permanent solution has been achieved. Contamination has not been reduced to background and an Activity and use Limitation (AUL) has been implemented.

Action Type: An activity type that is related to an Audit  
Action Status: NAFNVD

Map ID  
Direction  
Distance  
Elevation

MAP FINDINGS

Site

Database(s)

EDR ID Number  
EPA ID Number

**MILL PROPERTIES FMR (Continued)**

**S100829467**

Action Date: 11/14/2011  
Response Action Outcome: A permanent solution has been achieved. Contamination has not been reduced to background and an Activity and use Limitation (AUL) has been implemented.

Action Type: Release Abatement Measure  
Action Status: Written Plan Received  
Action Date: 11/3/1997  
Response Action Outcome: A permanent solution has been achieved. Contamination has not been reduced to background and an Activity and use Limitation (AUL) has been implemented.

Action Type: Phase 2  
Action Status: Scope of Work Received  
Action Date: 11/3/1997  
Response Action Outcome: A permanent solution has been achieved. Contamination has not been reduced to background and an Activity and use Limitation (AUL) has been implemented.

Action Type: Release Abatement Measure  
Action Status: Completion Statement Received  
Action Date: 2/7/2011  
Response Action Outcome: A permanent solution has been achieved. Contamination has not been reduced to background and an Activity and use Limitation (AUL) has been implemented.

Action Type: Release Abatement Measure  
Action Status: Modified Revised or Updated Plan Received  
Action Date: 3/25/1998  
Response Action Outcome: A permanent solution has been achieved. Contamination has not been reduced to background and an Activity and use Limitation (AUL) has been implemented.

Action Type: Response Action Outcome - RAO  
Action Status: Level I - Technical Screen Audit  
Action Date: 3/26/2002  
Response Action Outcome: A permanent solution has been achieved. Contamination has not been reduced to background and an Activity and use Limitation (AUL) has been implemented.

Action Type: Release Abatement Measure  
Action Status: Level I - Technical Screen Audit  
Action Date: 7/15/2010  
Response Action Outcome: A permanent solution has been achieved. Contamination has not been reduced to background and an Activity and use Limitation (AUL) has been implemented.

Action Type: Release Abatement Measure  
Action Status: Status or Interim Report Received  
Action Date: 7/21/1998  
Response Action Outcome: A permanent solution has been achieved. Contamination has not been reduced to background and an Activity and use Limitation (AUL) has been implemented.

Action Type: Release Abatement Measure  
Action Status: Written Plan Received  
Action Date: 7/9/2010

Map ID  
Direction  
Distance  
Elevation

MAP FINDINGS

Site

Database(s)

EDR ID Number  
EPA ID Number

**MILL PROPERTIES FMR (Continued)**

**S100829467**

Response Action Outcome: A permanent solution has been achieved. Contamination has not been reduced to background and an Activity and use Limitation (AUL) has been implemented.

Action Type: Phase 3  
Action Status: Completion Statement Received  
Action Date: 8/11/1998

Response Action Outcome: A permanent solution has been achieved. Contamination has not been reduced to background and an Activity and use Limitation (AUL) has been implemented.

Action Type: Phase 2  
Action Status: Completion Statement Received  
Action Date: 8/11/1998

Response Action Outcome: A permanent solution has been achieved. Contamination has not been reduced to background and an Activity and use Limitation (AUL) has been implemented.

Action Type: TREGS  
Action Status: LSPFA  
Action Date: 8/8/1996

Response Action Outcome: A permanent solution has been achieved. Contamination has not been reduced to background and an Activity and use Limitation (AUL) has been implemented.

Action Type: Phase 1  
Action Status: Completion Statement Received  
Action Date: 8/9/1996

Response Action Outcome: A permanent solution has been achieved. Contamination has not been reduced to background and an Activity and use Limitation (AUL) has been implemented.

Action Type: Tier Classification  
Action Status: Transmittal, Notice, or Notification Received  
Action Date: 8/9/1996

Response Action Outcome: A permanent solution has been achieved. Contamination has not been reduced to background and an Activity and use Limitation (AUL) has been implemented.

Action Type: Tier Classification  
Action Status: Tier 2 Classification  
Action Date: 8/9/1996

Response Action Outcome: A permanent solution has been achieved. Contamination has not been reduced to background and an Activity and use Limitation (AUL) has been implemented.

Action Type: PIP  
Action Status: Public Involvement Petition Received  
Action Date: 8/9/1996

Response Action Outcome: A permanent solution has been achieved. Contamination has not been reduced to background and an Activity and use Limitation (AUL) has been implemented.

LUST:

Facility:



Map ID  
Direction  
Distance  
Elevation

MAP FINDINGS

Site

Database(s)

EDR ID Number  
EPA ID Number

**MILL PROPERTIES FMR (Continued)**

**S100829467**

Release Tracking Number/Current Status: 3-0003319 / RAO  
Status Date: 01/27/1999  
Source Type: UST  
Release Town: PEABODY  
Notification Date: 10/15/1990  
Category: NONE  
Associated ID: Not reported  
Phase: PHASE IV  
Response Action Outcome: A3 - A permanent solution has been achieved. Contamination has not been reduced to background and an Activity and use Limitation (AUL) has been implemented.  
  
Oil Or Haz Material: Oil  
  
Location Type: TANNERY  
Location Type: COMMERCIAL  
Source: LAGOON  
Source: UNKNOWN  
Source: UST

[Click here to access the MA DEP site for this facility:](#)

Chemicals:  
Chemical: VOCS  
Quantity: Not reported  
Chemical: SLUDGE  
Quantity: Not reported  
  
Actions:  
Action Type: Activity and Use Limitation  
Action Status: Transmittal, Notice, or Notification Received  
Action Date: 1/25/1999  
Response Action Outcome: A permanent solution has been achieved. Contamination has not been reduced to background and an Activity and use Limitation (AUL) has been implemented.  
  
Action Type: Response Action Outcome - RAO  
Action Status: RAO Statement Received  
Action Date: 1/27/1999  
Response Action Outcome: A permanent solution has been achieved. Contamination has not been reduced to background and an Activity and use Limitation (AUL) has been implemented.  
  
Action Type: Release Disposition  
Action Status: Valid Transition Site  
Action Date: 10/15/1990  
Response Action Outcome: A permanent solution has been achieved. Contamination has not been reduced to background and an Activity and use Limitation (AUL) has been implemented.  
  
Action Type: Response Action Outcome - RAO  
Action Status: Level I - Technical Screen Audit  
Action Date: 10/26/2011  
Response Action Outcome: A permanent solution has been achieved. Contamination has not been reduced to background and an Activity and use Limitation (AUL) has been implemented.

Map ID  
Direction  
Distance  
Elevation

MAP FINDINGS

Site

Database(s)

EDR ID Number  
EPA ID Number

**MILL PROPERTIES FMR (Continued)**

**S100829467**

Action Type: Activity and Use Limitation  
Action Status: Level II - Audit Inspection  
Action Date: 10/26/2011  
Response Action Outcome: A permanent solution has been achieved. Contamination has not been reduced to background and an Activity and use Limitation (AUL) has been implemented.

Action Type: Release Abatement Measure  
Action Status: Status or Interim Report Received  
Action Date: 11/12/2010  
Response Action Outcome: A permanent solution has been achieved. Contamination has not been reduced to background and an Activity and use Limitation (AUL) has been implemented.

Action Type: An activity type that is related to an Audit  
Action Status: NAFNVD  
Action Date: 11/14/2011  
Response Action Outcome: A permanent solution has been achieved. Contamination has not been reduced to background and an Activity and use Limitation (AUL) has been implemented.

Action Type: Release Abatement Measure  
Action Status: Written Plan Received  
Action Date: 11/3/1997  
Response Action Outcome: A permanent solution has been achieved. Contamination has not been reduced to background and an Activity and use Limitation (AUL) has been implemented.

Action Type: Phase 2  
Action Status: Scope of Work Received  
Action Date: 11/3/1997  
Response Action Outcome: A permanent solution has been achieved. Contamination has not been reduced to background and an Activity and use Limitation (AUL) has been implemented.

Action Type: Release Abatement Measure  
Action Status: Completion Statement Received  
Action Date: 2/7/2011  
Response Action Outcome: A permanent solution has been achieved. Contamination has not been reduced to background and an Activity and use Limitation (AUL) has been implemented.

Action Type: Release Abatement Measure  
Action Status: Modified Revised or Updated Plan Received  
Action Date: 3/25/1998  
Response Action Outcome: A permanent solution has been achieved. Contamination has not been reduced to background and an Activity and use Limitation (AUL) has been implemented.

Action Type: Response Action Outcome - RAO  
Action Status: Level I - Technical Screen Audit  
Action Date: 3/26/2002  
Response Action Outcome: A permanent solution has been achieved. Contamination has not been reduced to background and an Activity and use Limitation (AUL) has been implemented.

Action Type: Release Abatement Measure

Map ID  
Direction  
Distance  
Elevation

MAP FINDINGS

Site

Database(s)

EDR ID Number  
EPA ID Number

**MILL PROPERTIES FMR (Continued)**

**S100829467**

Action Status: Level I - Technical Screen Audit  
Action Date: 7/15/2010  
Response Action Outcome: A permanent solution has been achieved. Contamination has not been reduced to background and an Activity and use Limitation (AUL) has been implemented.

Action Type: Release Abatement Measure  
Action Status: Status or Interim Report Received  
Action Date: 7/21/1998  
Response Action Outcome: A permanent solution has been achieved. Contamination has not been reduced to background and an Activity and use Limitation (AUL) has been implemented.

Action Type: Release Abatement Measure  
Action Status: Written Plan Received  
Action Date: 7/9/2010  
Response Action Outcome: A permanent solution has been achieved. Contamination has not been reduced to background and an Activity and use Limitation (AUL) has been implemented.

Action Type: Phase 3  
Action Status: Completion Statement Received  
Action Date: 8/11/1998  
Response Action Outcome: A permanent solution has been achieved. Contamination has not been reduced to background and an Activity and use Limitation (AUL) has been implemented.

Action Type: Phase 2  
Action Status: Completion Statement Received  
Action Date: 8/11/1998  
Response Action Outcome: A permanent solution has been achieved. Contamination has not been reduced to background and an Activity and use Limitation (AUL) has been implemented.

Action Type: TREGS  
Action Status: LSPFA  
Action Date: 8/8/1996  
Response Action Outcome: A permanent solution has been achieved. Contamination has not been reduced to background and an Activity and use Limitation (AUL) has been implemented.

Action Type: Phase 1  
Action Status: Completion Statement Received  
Action Date: 8/9/1996  
Response Action Outcome: A permanent solution has been achieved. Contamination has not been reduced to background and an Activity and use Limitation (AUL) has been implemented.

Action Type: Tier Classification  
Action Status: Transmittal, Notice, or Notification Received  
Action Date: 8/9/1996  
Response Action Outcome: A permanent solution has been achieved. Contamination has not been reduced to background and an Activity and use Limitation (AUL) has been implemented.

Action Type: Tier Classification  
Action Status: Tier 2 Classification

Map ID  
Direction  
Distance  
Elevation

MAP FINDINGS

Site

Database(s)

EDR ID Number  
EPA ID Number

**MILL PROPERTIES FMR (Continued)**

**S100829467**

Action Date: 8/9/1996  
Response Action Outcome: A permanent solution has been achieved. Contamination has not been reduced to background and an Activity and use Limitation (AUL) has been implemented.

Action Type: PIP  
Action Status: Public Involvement Petition Received  
Action Date: 8/9/1996  
Response Action Outcome: A permanent solution has been achieved. Contamination has not been reduced to background and an Activity and use Limitation (AUL) has been implemented.

**INST CONTROL:**

Release Tracking Number: 3-0003319  
Action Type: AUL  
Action Stat: RECPT  
Action Date: 01/25/1999  
Response Action Outcome: A3 - A permanent solution has been achieved. Contamination has not been reduced to background and an Activity and use Limitation (AUL) has been implemented.

Release Tracking Number: 3-0003319  
Action Type: AUL  
Action Stat: SNAUDI  
Action Date: 10/26/2011  
Response Action Outcome: A3 - A permanent solution has been achieved. Contamination has not been reduced to background and an Activity and use Limitation (AUL) has been implemented.

**Release:**

Release Tracking Number/Current Status: 3-0003319 / RAO  
Primary ID: Not reported  
Official City: PEABODY  
Notification: 10/15/1990  
Category: NONE  
Status Date: 01/27/1999  
Phase: PHASE IV  
Response Action Outcome: A3 - A permanent solution has been achieved. Contamination has not been reduced to background and an Activity and use Limitation (AUL) has been implemented.

Oil / Haz Material Type: Oil

[Click here to access the MA DEP site for this facility:](#)

**Actions:**

Action Type: Activity and Use Limitation  
Action Status: Transmittal, Notice, or Notification Received  
Action Date: 1/25/1999  
Response Action Outcome: A permanent solution has been achieved. Contamination has not been reduced to background and an Activity and use Limitation (AUL) has been implemented.

Action Type: Response Action Outcome - RAO  
Action Status: RAO Statement Received  
Action Date: 1/27/1999

Map ID  
Direction  
Distance  
Elevation

MAP FINDINGS

Site

Database(s)

EDR ID Number  
EPA ID Number

**MILL PROPERTIES FMR (Continued)**

**S100829467**

Response Action Outcome: A permanent solution has been achieved. Contamination has not been reduced to background and an Activity and use Limitation (AUL) has been implemented.

Action Type: Release Disposition  
Action Status: Valid Transition Site  
Action Date: 10/15/1990

Response Action Outcome: A permanent solution has been achieved. Contamination has not been reduced to background and an Activity and use Limitation (AUL) has been implemented.

Action Type: Response Action Outcome - RAO  
Action Status: Level I - Technical Screen Audit  
Action Date: 10/26/2011

Response Action Outcome: A permanent solution has been achieved. Contamination has not been reduced to background and an Activity and use Limitation (AUL) has been implemented.

Action Type: Activity and Use Limitation  
Action Status: Level II - Audit Inspection  
Action Date: 10/26/2011

Response Action Outcome: A permanent solution has been achieved. Contamination has not been reduced to background and an Activity and use Limitation (AUL) has been implemented.

Action Type: Release Abatement Measure  
Action Status: Status or Interim Report Received  
Action Date: 11/12/2010

Response Action Outcome: A permanent solution has been achieved. Contamination has not been reduced to background and an Activity and use Limitation (AUL) has been implemented.

Action Type: An activity type that is related to an Audit  
Action Status: NAFNVD  
Action Date: 11/14/2011

Response Action Outcome: A permanent solution has been achieved. Contamination has not been reduced to background and an Activity and use Limitation (AUL) has been implemented.

Action Type: Release Abatement Measure  
Action Status: Written Plan Received  
Action Date: 11/3/1997

Response Action Outcome: A permanent solution has been achieved. Contamination has not been reduced to background and an Activity and use Limitation (AUL) has been implemented.

Action Type: Phase 2  
Action Status: Scope of Work Received  
Action Date: 11/3/1997

Response Action Outcome: A permanent solution has been achieved. Contamination has not been reduced to background and an Activity and use Limitation (AUL) has been implemented.

Action Type: Release Abatement Measure  
Action Status: Completion Statement Received  
Action Date: 2/7/2011

Response Action Outcome: A permanent solution has been achieved. Contamination has not been

Map ID  
Direction  
Distance  
Elevation

MAP FINDINGS

Site

Database(s)

EDR ID Number  
EPA ID Number

**MILL PROPERTIES FMR (Continued)**

**S100829467**

reduced to background and an Activity and use Limitation (AUL) has been implemented.

Action Type: Release Abatement Measure  
Action Status: Modified Revised or Updated Plan Received  
Action Date: 3/25/1998  
Response Action Outcome: A permanent solution has been achieved. Contamination has not been reduced to background and an Activity and use Limitation (AUL) has been implemented.

Action Type: Response Action Outcome - RAO  
Action Status: Level I - Technical Screen Audit  
Action Date: 3/26/2002  
Response Action Outcome: A permanent solution has been achieved. Contamination has not been reduced to background and an Activity and use Limitation (AUL) has been implemented.

Action Type: Release Abatement Measure  
Action Status: Level I - Technical Screen Audit  
Action Date: 7/15/2010  
Response Action Outcome: A permanent solution has been achieved. Contamination has not been reduced to background and an Activity and use Limitation (AUL) has been implemented.

Action Type: Release Abatement Measure  
Action Status: Status or Interim Report Received  
Action Date: 7/21/1998  
Response Action Outcome: A permanent solution has been achieved. Contamination has not been reduced to background and an Activity and use Limitation (AUL) has been implemented.

Action Type: Release Abatement Measure  
Action Status: Written Plan Received  
Action Date: 7/9/2010  
Response Action Outcome: A permanent solution has been achieved. Contamination has not been reduced to background and an Activity and use Limitation (AUL) has been implemented.

Action Type: Phase 3  
Action Status: Completion Statement Received  
Action Date: 8/11/1998  
Response Action Outcome: A permanent solution has been achieved. Contamination has not been reduced to background and an Activity and use Limitation (AUL) has been implemented.

Action Type: Phase 2  
Action Status: Completion Statement Received  
Action Date: 8/11/1998  
Response Action Outcome: A permanent solution has been achieved. Contamination has not been reduced to background and an Activity and use Limitation (AUL) has been implemented.

Action Type: TREGS  
Action Status: LSPFA  
Action Date: 8/8/1996  
Response Action Outcome: A permanent solution has been achieved. Contamination has not been reduced to background and an Activity and use Limitation (AUL) has

Map ID  
Direction  
Distance  
Elevation

MAP FINDINGS

Site

Database(s)

EDR ID Number  
EPA ID Number

**MILL PROPERTIES FMR (Continued)**

**S100829467**

been implemented.

Action Type: Phase 1  
Action Status: Completion Statement Received  
Action Date: 8/9/1996  
Response Action Outcome: A permanent solution has been achieved. Contamination has not been reduced to background and an Activity and use Limitation (AUL) has been implemented.

Action Type: Tier Classification  
Action Status: Transmittal, Notice, or Notification Received  
Action Date: 8/9/1996  
Response Action Outcome: A permanent solution has been achieved. Contamination has not been reduced to background and an Activity and use Limitation (AUL) has been implemented.

Action Type: Tier Classification  
Action Status: Tier 2 Classification  
Action Date: 8/9/1996  
Response Action Outcome: A permanent solution has been achieved. Contamination has not been reduced to background and an Activity and use Limitation (AUL) has been implemented.

Action Type: PIP  
Action Status: Public Involvement Petition Received  
Action Date: 8/9/1996  
Response Action Outcome: A permanent solution has been achieved. Contamination has not been reduced to background and an Activity and use Limitation (AUL) has been implemented.

Chemicals:  
Chemical: VOCS  
Quantity: Not reported  
Chemical: SLUDGE  
Quantity: Not reported  
Location Type: TANNERY  
Location Type: COMMERCIAL  
Source: LAGOON  
Source: UNKNOWN  
Source: UST

**AA143** **STRONGWATER BROOK**  
**NW** **6 HOWLEY ST**  
**1/2-1** **PEABODY, MA**  
**0.521 mi.**  
**2749 ft.** **Site 3 of 4 in cluster AA**

**MA SHWS** **S104545733**  
**MA RELEASE** **N/A**

**Relative:** SHWS:  
**Lower** Release Tracking Number/Current Status: 3-0014392 / RAONR  
Release Town: PEABODY  
Notification Date: 10/23/1996  
Category: TWO HR  
Associated ID: Not reported  
**Current Status:** **Response Action Outcome Not Required**  
Status Date: 05/25/2004  
Phase: Not reported  
Response Action Outcome: -

Map ID  
Direction  
Distance  
Elevation

MAP FINDINGS

Site

Database(s)

EDR ID Number  
EPA ID Number

**STRONGWATER BROOK (Continued)**

**S104545733**

Oil Or Haz Material: Oil  
Location Type: CITGO STA  
Location Type: WATERBODY  
Source: UNKNOWN

[Click here to access the MA DEP site for this facility:](#)

**Chemicals:**

Chemical: GASOLINE  
Quantity: Not reported

**Actions:**

Action Type: Compliance and Enforcement Action  
Action Status: Notice of Non-Compliance Issued  
Action Date: 1/22/1997  
Response Action Outcome: Not reported

Action Type: Release Disposition  
Action Status: Reportable Release under MGL 21E  
Action Date: 10/23/1996  
Response Action Outcome: Not reported

Action Type: RLFA  
Action Status: FOLFLD  
Action Date: 10/23/1996  
Response Action Outcome: Not reported

Action Type: RLFA  
Action Status: FOLFLD  
Action Date: 10/28/1996  
Response Action Outcome: Not reported

Action Type: Release Disposition  
Action Status: Reportable Release under MGL 21E  
Action Date: 10/31/1996  
Response Action Outcome: Not reported

Action Type: A Notice sent to a Potentially Responsible Party (PRP)  
Action Status: A MassDEP piece of correspondence was issued (approvals, NORs, etc.)  
Action Date: 10/31/1996  
Response Action Outcome: Not reported

Action Type: Release Disposition  
Action Status: Reportable Release under MGL 21E  
Action Date: 11/5/1996  
Response Action Outcome: Not reported

Action Type: Compliance and Enforcement Action  
Action Status: ACO  
Action Date: 12/8/2005  
Response Action Outcome: Not reported

Action Type: Immediate Response Action  
Action Status: Completion Statement Received  
Action Date: 2/22/2008  
Response Action Outcome: Not reported



Map ID  
Direction  
Distance  
Elevation

MAP FINDINGS

Site

Database(s)

EDR ID Number  
EPA ID Number

**STRONGWATER BROOK (Continued)**

**S104545733**

Action Type:	Immediate Response Action
Action Status:	Written Plan Received
Action Date:	2/22/2008
Response Action Outcome:	Not reported
Action Type:	Compliance and Enforcement Action
Action Status:	Penalty Assessment Notice Issued
Action Date:	3/11/2002
Response Action Outcome:	Not reported
Action Type:	Compliance and Enforcement Action
Action Status:	Notice of Non-Compliance Issued
Action Date:	3/26/1997
Response Action Outcome:	Not reported
Action Type:	Compliance and Enforcement Action
Action Status:	Notice of Non-Compliance Issued
Action Date:	4/19/2001
Response Action Outcome:	Not reported
Action Type:	Tier Classification
Action Status:	RTN Linked to TCLASS Via Tier Classification Submittal
Action Date:	5/25/2004
Response Action Outcome:	Not reported
Action Type:	RAO Not Required
Action Status:	Linked to a Tier Classified Site
Action Date:	5/25/2004
Response Action Outcome:	Not reported
Action Type:	Tier Classification
Action Status:	Tier 2 Classification
Action Date:	5/25/2004
Response Action Outcome:	Not reported
Action Type:	Tier Classification
Action Status:	Transmittal, Notice, or Notification Received
Action Date:	5/25/2004
Response Action Outcome:	Not reported
Action Type:	Compliance and Enforcement Action
Action Status:	Notice of Non-Compliance Issued
Action Date:	5/7/2001
Response Action Outcome:	Not reported
Action Type:	Compliance and Enforcement Action
Action Status:	Notice of Enforcement Conference
Action Date:	9/23/2005
Response Action Outcome:	Not reported
Release Tracking Number/Current Status:	3-0013208 / RAONR
Release Town:	PEABODY
Notification Date:	12/04/1995
Category:	TWO HR
Associated ID:	Not reported
Current Status:	Response Action Outcome Not Required

Map ID  
Direction  
Distance  
Elevation

MAP FINDINGS

Site

Database(s)

EDR ID Number  
EPA ID Number

**STRONGWATER BROOK (Continued)**

**S104545733**

Status Date: 05/25/2004  
Phase: Not reported  
Response Action Outcome: -  
Oil Or Haz Material: Oil  
Location Type: COMMERCIAL

[Click here to access the MA DEP site for this facility:](#)

**Chemicals:**

Chemical: #2 FUEL OIL  
Quantity: 100 gallons

**Actions:**

Action Type: RLFA  
Action Status: FOLOFF  
Action Date: 1/24/1997  
Response Action Outcome: Not reported

Action Type: Release Disposition  
Action Status: Reportable Release under MGL 21E  
Action Date: 12/18/1995  
Response Action Outcome: Not reported

Action Type: RLFA  
Action Status: FOLOFF  
Action Date: 12/4/1995  
Response Action Outcome: Not reported

Action Type: Release Disposition  
Action Status: Reportable Release under MGL 21E  
Action Date: 12/4/1995  
Response Action Outcome: Not reported

Action Type: Immediate Response Action  
Action Status: Oral Approval of Plan or Action  
Action Date: 12/4/1995  
Response Action Outcome: Not reported

Action Type: A Notice sent to a Potentially Responsible Party (PRP)  
Action Status: A MassDEP piece of correspondence was issued (approvals, NORs, etc.  
Action Date: 12/4/1995  
Response Action Outcome: Not reported

Action Type: RLFA  
Action Status: FOLFLD  
Action Date: 12/4/1995  
Response Action Outcome: Not reported

Action Type: Compliance and Enforcement Action  
Action Status: ACO  
Action Date: 12/8/2005  
Response Action Outcome: Not reported

Action Type: Immediate Response Action  
Action Status: Completion Statement Received  
Action Date: 2/22/2008

Map ID  
Direction  
Distance  
Elevation

MAP FINDINGS

Site

Database(s)

EDR ID Number  
EPA ID Number

**STRONGWATER BROOK (Continued)**

**S104545733**

Response Action Outcome:	Not reported
Action Type:	Immediate Response Action
Action Status:	Written Plan Received
Action Date:	2/22/2008
Response Action Outcome:	Not reported
Action Type:	Compliance and Enforcement Action
Action Status:	Penalty Assessment Notice Issued
Action Date:	3/11/2002
Response Action Outcome:	Not reported
Action Type:	Compliance and Enforcement Action
Action Status:	Notice of Non-Compliance Issued
Action Date:	4/19/2001
Response Action Outcome:	Not reported
Action Type:	Tier Classification
Action Status:	Tier 2 Classification
Action Date:	5/25/2004
Response Action Outcome:	Not reported
Action Type:	RAO Not Required
Action Status:	Linked to a Tier Classified Site
Action Date:	5/25/2004
Response Action Outcome:	Not reported
Action Type:	Tier Classification
Action Status:	RTN Linked to TCLASS Via Tier Classification Submittal
Action Date:	5/25/2004
Response Action Outcome:	Not reported
Action Type:	Tier Classification
Action Status:	Transmittal, Notice, or Notification Received
Action Date:	5/25/2004
Response Action Outcome:	Not reported
Action Type:	Compliance and Enforcement Action
Action Status:	Notice of Non-Compliance Issued
Action Date:	5/7/1996
Response Action Outcome:	Not reported
Action Type:	Compliance and Enforcement Action
Action Status:	Notice of Non-Compliance Issued
Action Date:	5/7/2001
Response Action Outcome:	Not reported
Action Type:	Compliance and Enforcement Action
Action Status:	Notice of Enforcement Conference
Action Date:	9/23/2005
Response Action Outcome:	Not reported

Release:

Release Tracking Number/Current Status:	3-0013208 / RAONR
Primary ID:	Not reported
Official City:	PEABODY

Map ID  
Direction  
Distance  
Elevation

MAP FINDINGS

Site

Database(s)

EDR ID Number  
EPA ID Number

**STRONGWATER BROOK (Continued)**

**S104545733**

Notification: 12/04/1995  
Category: TWO HR  
Status Date: 05/25/2004  
Phase: Not reported  
Response Action Outcome: -  
Oil / Haz Material Type: Oil

[Click here to access the MA DEP site for this facility:](#)

**Actions:**

Action Type: RLFA  
Action Status: FOLOFF  
Action Date: 1/24/1997  
Response Action Outcome: Not reported

Action Type: Release Disposition  
Action Status: Reportable Release under MGL 21E  
Action Date: 12/18/1995  
Response Action Outcome: Not reported

Action Type: RLFA  
Action Status: FOLOFF  
Action Date: 12/4/1995  
Response Action Outcome: Not reported

Action Type: Release Disposition  
Action Status: Reportable Release under MGL 21E  
Action Date: 12/4/1995  
Response Action Outcome: Not reported

Action Type: Immediate Response Action  
Action Status: Oral Approval of Plan or Action  
Action Date: 12/4/1995  
Response Action Outcome: Not reported

Action Type: A Notice sent to a Potentially Responsible Party (PRP)  
Action Status: A MassDEP piece of correspondence was issued (approvals, NORs, etc.)  
Action Date: 12/4/1995  
Response Action Outcome: Not reported

Action Type: RLFA  
Action Status: FOLFLD  
Action Date: 12/4/1995  
Response Action Outcome: Not reported

Action Type: Compliance and Enforcement Action  
Action Status: ACO  
Action Date: 12/8/2005  
Response Action Outcome: Not reported

Action Type: Immediate Response Action  
Action Status: Completion Statement Received  
Action Date: 2/22/2008  
Response Action Outcome: Not reported

Action Type: Immediate Response Action  
Action Status: Written Plan Received

Map ID  
Direction  
Distance  
Elevation

MAP FINDINGS

Site

Database(s)

EDR ID Number  
EPA ID Number

**STRONGWATER BROOK (Continued)**

**S104545733**

Action Date:	2/22/2008
Response Action Outcome:	Not reported
Action Type:	Compliance and Enforcement Action
Action Status:	Penalty Assessment Notice Issued
Action Date:	3/11/2002
Response Action Outcome:	Not reported
Action Type:	Compliance and Enforcement Action
Action Status:	Notice of Non-Compliance Issued
Action Date:	4/19/2001
Response Action Outcome:	Not reported
Action Type:	Tier Classification
Action Status:	Tier 2 Classification
Action Date:	5/25/2004
Response Action Outcome:	Not reported
Action Type:	RAO Not Required
Action Status:	Linked to a Tier Classified Site
Action Date:	5/25/2004
Response Action Outcome:	Not reported
Action Type:	Tier Classification
Action Status:	RTN Linked to TCLASS Via Tier Classification Submittal
Action Date:	5/25/2004
Response Action Outcome:	Not reported
Action Type:	Tier Classification
Action Status:	Transmittal, Notice, or Notification Received
Action Date:	5/25/2004
Response Action Outcome:	Not reported
Action Type:	Compliance and Enforcement Action
Action Status:	Notice of Non-Compliance Issued
Action Date:	5/7/1996
Response Action Outcome:	Not reported
Action Type:	Compliance and Enforcement Action
Action Status:	Notice of Non-Compliance Issued
Action Date:	5/7/2001
Response Action Outcome:	Not reported
Action Type:	Compliance and Enforcement Action
Action Status:	Notice of Enforcement Conference
Action Date:	9/23/2005
Response Action Outcome:	Not reported

Chemicals:

Chemical:	#2 FUEL OIL
Quantity:	100 gallons
Location Type:	COMMERCIAL

Release Tracking Number/Current Status:	3-0014392 / RAONR
Primary ID:	Not reported
Official City:	PEABODY
Notification:	10/23/1996

Map ID  
Direction  
Distance  
Elevation

MAP FINDINGS

Site

Database(s)

EDR ID Number  
EPA ID Number

**STRONGWATER BROOK (Continued)**

**S104545733**

Category: TWO HR  
Status Date: 05/25/2004  
Phase: Not reported  
Response Action Outcome: -  
Oil / Haz Material Type: Oil

[Click here to access the MA DEP site for this facility:](#)

**Actions:**

Action Type: Compliance and Enforcement Action  
Action Status: Notice of Non-Compliance Issued  
Action Date: 1/22/1997  
Response Action Outcome: Not reported

Action Type: Release Disposition  
Action Status: Reportable Release under MGL 21E  
Action Date: 10/23/1996  
Response Action Outcome: Not reported

Action Type: RLFA  
Action Status: FOLFLD  
Action Date: 10/23/1996  
Response Action Outcome: Not reported

Action Type: RLFA  
Action Status: FOLFLD  
Action Date: 10/28/1996  
Response Action Outcome: Not reported

Action Type: Release Disposition  
Action Status: Reportable Release under MGL 21E  
Action Date: 10/31/1996  
Response Action Outcome: Not reported

Action Type: A Notice sent to a Potentially Responsible Party (PRP)  
Action Status: A MassDEP piece of correspondence was issued (approvals, NORs, etc.)  
Action Date: 10/31/1996  
Response Action Outcome: Not reported

Action Type: Release Disposition  
Action Status: Reportable Release under MGL 21E  
Action Date: 11/5/1996  
Response Action Outcome: Not reported

Action Type: Compliance and Enforcement Action  
Action Status: ACO  
Action Date: 12/8/2005  
Response Action Outcome: Not reported

Action Type: Immediate Response Action  
Action Status: Completion Statement Received  
Action Date: 2/22/2008  
Response Action Outcome: Not reported

Action Type: Immediate Response Action  
Action Status: Written Plan Received  
Action Date: 2/22/2008

Map ID  
Direction  
Distance  
Elevation

MAP FINDINGS

Site

Database(s)

EDR ID Number  
EPA ID Number

**STRONGWATER BROOK (Continued)**

**S104545733**

Response Action Outcome:	Not reported
Action Type:	Compliance and Enforcement Action
Action Status:	Penalty Assessment Notice Issued
Action Date:	3/11/2002
Response Action Outcome:	Not reported
Action Type:	Compliance and Enforcement Action
Action Status:	Notice of Non-Compliance Issued
Action Date:	3/26/1997
Response Action Outcome:	Not reported
Action Type:	Compliance and Enforcement Action
Action Status:	Notice of Non-Compliance Issued
Action Date:	4/19/2001
Response Action Outcome:	Not reported
Action Type:	Tier Classification
Action Status:	RTN Linked to TCLASS Via Tier Classification Submittal
Action Date:	5/25/2004
Response Action Outcome:	Not reported
Action Type:	RAO Not Required
Action Status:	Linked to a Tier Classified Site
Action Date:	5/25/2004
Response Action Outcome:	Not reported
Action Type:	Tier Classification
Action Status:	Tier 2 Classification
Action Date:	5/25/2004
Response Action Outcome:	Not reported
Action Type:	Tier Classification
Action Status:	Transmittal, Notice, or Notification Received
Action Date:	5/25/2004
Response Action Outcome:	Not reported
Action Type:	Compliance and Enforcement Action
Action Status:	Notice of Non-Compliance Issued
Action Date:	5/7/2001
Response Action Outcome:	Not reported
Action Type:	Compliance and Enforcement Action
Action Status:	Notice of Enforcement Conference
Action Date:	9/23/2005
Response Action Outcome:	Not reported
Chemicals:	
Chemical:	GASOLINE
Quantity:	Not reported
Location Type:	CITGO STA
Location Type:	WATERBODY
Source:	UNKNOWN

Map ID  
Direction  
Distance  
Elevation

MAP FINDINGS

Site

Database(s)

EDR ID Number  
EPA ID Number

AC144  
SE  
1/2-1  
0.522 mi.  
2756 ft.

NO LOCATION AID  
COLONIAL RD  
SALEM, MA

Site 1 of 2 in cluster AC

MA SHWS  
MA RELEASE  
S104482556  
N/A

Relative:  
Lower

SHWS:

Actual:  
12 ft.

Release Tracking Number/Current Status: 3-0019213 / RAO  
Release Town: SALEM  
Notification Date: 01/26/2000  
Category: TWO HR  
Associated ID: Not reported  
**Current Status:** **Response Action Outcome**  
Status Date: 03/27/2000  
Phase: Not reported  
Response Action Outcome: A1 - A permanent solution has been achieved. Contamination has been reduced to background or a threat of release has been eliminated.  
Oil Or Haz Material: Hazardous Material  
Location Type: COMMERCIAL  
Source: DRUMS

[Click here to access the MA DEP site for this facility:](#)

Chemicals:

Chemical: ETHYL ACETATE  
Quantity: 100 pounds  
Chemical: ETHYL ACETATE  
Quantity: 130 pounds

Actions:

Action Type: Release Disposition  
Action Status: Reportable Release under MGL 21E  
Action Date: 1/26/2000  
Response Action Outcome: A permanent solution has been achieved. Contamination has been reduced to background or a threat of release has been eliminated.

Action Type: Immediate Response Action  
Action Status: Oral Approval of Plan or Action  
Action Date: 1/26/2000  
Response Action Outcome: A permanent solution has been achieved. Contamination has been reduced to background or a threat of release has been eliminated.

Action Type: A Notice sent to a Potentially Responsible Party (PRP)  
Action Status: A MassDEP piece of correspondence was issued (approvals, NORs, etc.  
Action Date: 2/25/2000  
Response Action Outcome: A permanent solution has been achieved. Contamination has been reduced to background or a threat of release has been eliminated.

Action Type: RNF  
Action Status: Reportable Release under MGL 21E  
Action Date: 3/27/2000  
Response Action Outcome: A permanent solution has been achieved. Contamination has been reduced to background or a threat of release has been eliminated.

Action Type: Response Action Outcome - RAO  
Action Status: RAO Statement Received  
Action Date: 3/27/2000  
Response Action Outcome: A permanent solution has been achieved. Contamination has been reduced



Map ID  
Direction  
Distance  
Elevation

MAP FINDINGS

Site

Database(s)

EDR ID Number  
EPA ID Number

**NO LOCATION AID (Continued)**

**S104482556**

to background or a threat of release has been eliminated.

**Release:**

Release Tracking Number/Current Status: 3-0019213 / RAO  
Primary ID: Not reported  
Official City: SALEM  
Notification: 01/26/2000  
Category: TWO HR  
Status Date: 03/27/2000  
Phase: Not reported  
Response Action Outcome: A1 - A permanent solution has been achieved. Contamination has been reduced to background or a threat of release has been eliminated.  
Oil / Haz Material Type: Hazardous Material

[Click here to access the MA DEP site for this facility:](#)

**Actions:**

Action Type: Release Disposition  
Action Status: Reportable Release under MGL 21E  
Action Date: 1/26/2000  
Response Action Outcome: A permanent solution has been achieved. Contamination has been reduced to background or a threat of release has been eliminated.

Action Type: Immediate Response Action  
Action Status: Oral Approval of Plan or Action  
Action Date: 1/26/2000  
Response Action Outcome: A permanent solution has been achieved. Contamination has been reduced to background or a threat of release has been eliminated.

Action Type: A Notice sent to a Potentially Responsible Party (PRP)  
Action Status: A MassDEP piece of correspondence was issued (approvals, NORs, etc.  
Action Date: 2/25/2000  
Response Action Outcome: A permanent solution has been achieved. Contamination has been reduced to background or a threat of release has been eliminated.

Action Type: RNF  
Action Status: Reportable Release under MGL 21E  
Action Date: 3/27/2000  
Response Action Outcome: A permanent solution has been achieved. Contamination has been reduced to background or a threat of release has been eliminated.

Action Type: Response Action Outcome - RAO  
Action Status: RAO Statement Received  
Action Date: 3/27/2000  
Response Action Outcome: A permanent solution has been achieved. Contamination has been reduced to background or a threat of release has been eliminated.

**Chemicals:**

Chemical: ETHYL ACETATE  
Quantity: 100 pounds  
Chemical: ETHYL ACETATE  
Quantity: 130 pounds  
Location Type: COMMERCIAL  
Source: DRUMS

Map ID  
Direction  
Distance  
Elevation

MAP FINDINGS

Site

Database(s)

EDR ID Number  
EPA ID Number

AA145  
NW  
1/2-1  
0.542 mi.  
2864 ft.  
**VIP SOUSA SERVICE**  
**174 MAIN ST**  
**PEABODY, MA 01960**  
**Site 4 of 4 in cluster AA**

**MA SHWS**  
**MA LUST**  
**MA INST CONTROL**  
**MA RELEASE**  
**MA ENF**  
**S100829486**  
**N/A**

**Relative:**  
**Lower**

SHWS:

**Actual:**  
**22 ft.**

Release Tracking Number/Current Status: 3-0002675 / RAO  
Release Town: PEABODY  
Notification Date: 01/15/1990  
Category: NONE  
Associated ID: 3-0002675  
**Current Status:** **Response Action Outcome**  
Status Date: 04/13/2009  
Phase: PHASE III  
Response Action Outcome: A3 - A permanent solution has been achieved. Contamination has not been reduced to background and an Activity and use Limitation (AUL) has been implemented.  
  
Oil Or Haz Material: Oil  
Location Type: COMMERCIAL  
Location Type: FORMER  
Location Type: AUTOREPAIR  
Source: UST  
Source: UNKNOWN  
Source: TANKER  
Source: DRUMS

[Click here to access the MA DEP site for this facility:](#)

Chemicals:

Chemical: UNKNOWN CHEMICAL OF UNKNOWN TYPE  
Quantity: Not reported  
Chemical: PETROLEUM  
Quantity: Not reported

Actions:

Action Type: Release Disposition  
Action Status: Valid Transition Site  
Action Date: 1/15/1990  
Response Action Outcome: A permanent solution has been achieved. Contamination has not been reduced to background and an Activity and use Limitation (AUL) has been implemented.

Action Type: Release Abatement Measure  
Action Status: Completion Statement Received  
Action Date: 11/30/2009  
Response Action Outcome: A permanent solution has been achieved. Contamination has not been reduced to background and an Activity and use Limitation (AUL) has been implemented.

Action Type: Immediate Response Action  
Action Status: Completion Statement Received  
Action Date: 12/15/2005  
Response Action Outcome: A permanent solution has been achieved. Contamination has not been reduced to background and an Activity and use Limitation (AUL) has been implemented.

Action Type: Immediate Response Action

Map ID  
Direction  
Distance  
Elevation

MAP FINDINGS

Site

Database(s)

EDR ID Number  
EPA ID Number

**VIP SOUSA SERVICE (Continued)**

**S100829486**

Action Status: Written Plan Received  
Action Date: 12/15/2005  
Response Action Outcome: A permanent solution has been achieved. Contamination has not been reduced to background and an Activity and use Limitation (AUL) has been implemented.

Action Type: An activity type that is related to an Audit  
Action Status: NAFNVD  
Action Date: 12/31/2012  
Response Action Outcome: A permanent solution has been achieved. Contamination has not been reduced to background and an Activity and use Limitation (AUL) has been implemented.

Action Type: Compliance and Enforcement Action  
Action Status: ACO  
Action Date: 12/8/2005  
Response Action Outcome: A permanent solution has been achieved. Contamination has not been reduced to background and an Activity and use Limitation (AUL) has been implemented.

Action Type: Compliance and Enforcement Action  
Action Status: Notice of Non-Compliance Issued  
Action Date: 2/10/2008  
Response Action Outcome: A permanent solution has been achieved. Contamination has not been reduced to background and an Activity and use Limitation (AUL) has been implemented.

Action Type: Response Action Outcome - RAO  
Action Status: RAO Statement Received  
Action Date: 4/13/2009  
Response Action Outcome: A permanent solution has been achieved. Contamination has not been reduced to background and an Activity and use Limitation (AUL) has been implemented.

Action Type: Phase 2  
Action Status: Completion Statement Received  
Action Date: 4/17/2008  
Response Action Outcome: A permanent solution has been achieved. Contamination has not been reduced to background and an Activity and use Limitation (AUL) has been implemented.

Action Type: Tier Classification  
Action Status: RTN Linked to TCLASS Via Tier Classification Submittal  
Action Date: 5/25/2004  
Response Action Outcome: A permanent solution has been achieved. Contamination has not been reduced to background and an Activity and use Limitation (AUL) has been implemented.

Action Type: Tier Classification  
Action Status: Transmittal, Notice, or Notification Received  
Action Date: 5/25/2004  
Response Action Outcome: A permanent solution has been achieved. Contamination has not been reduced to background and an Activity and use Limitation (AUL) has been implemented.

Action Type: Phase 1  
Action Status: Completion Statement Received

Map ID  
Direction  
Distance  
Elevation

MAP FINDINGS

Site

Database(s)

EDR ID Number  
EPA ID Number

**VIP SOUSA SERVICE (Continued)**

**S100829486**

Action Date: 5/25/2004  
Response Action Outcome: A permanent solution has been achieved. Contamination has not been reduced to background and an Activity and use Limitation (AUL) has been implemented.

Action Type: Tier Classification  
Action Status: Tier 2 Classification  
Action Date: 5/25/2004  
Response Action Outcome: A permanent solution has been achieved. Contamination has not been reduced to background and an Activity and use Limitation (AUL) has been implemented.

Action Type: Activity and Use Limitation  
Action Status: Transmittal, Notice, or Notification Received  
Action Date: 5/7/2009  
Response Action Outcome: A permanent solution has been achieved. Contamination has not been reduced to background and an Activity and use Limitation (AUL) has been implemented.

Action Type: Release Abatement Measure  
Action Status: Written Plan Received  
Action Date: 7/22/2009  
Response Action Outcome: A permanent solution has been achieved. Contamination has not been reduced to background and an Activity and use Limitation (AUL) has been implemented.

Action Type: Release Abatement Measure  
Action Status: Level I - Technical Screen Audit  
Action Date: 7/23/2009  
Response Action Outcome: A permanent solution has been achieved. Contamination has not been reduced to background and an Activity and use Limitation (AUL) has been implemented.

Action Type: Phase 2  
Action Status: Scope of Work Received  
Action Date: 8/15/2007  
Response Action Outcome: A permanent solution has been achieved. Contamination has not been reduced to background and an Activity and use Limitation (AUL) has been implemented.

Action Type: RLFA  
Action Status: FLDRAN  
Action Date: 9/20/2012  
Response Action Outcome: A permanent solution has been achieved. Contamination has not been reduced to background and an Activity and use Limitation (AUL) has been implemented.

Action Type: Activity and Use Limitation  
Action Status: Level II - Audit Inspection  
Action Date: 9/20/2012  
Response Action Outcome: A permanent solution has been achieved. Contamination has not been reduced to background and an Activity and use Limitation (AUL) has been implemented.

Action Type: Compliance and Enforcement Action  
Action Status: Notice of Enforcement Conference  
Action Date: 9/23/2005

Map ID  
Direction  
Distance  
Elevation

MAP FINDINGS

Site

Database(s)

EDR ID Number  
EPA ID Number

**VIP SOUSA SERVICE (Continued)**

**S100829486**

Response Action Outcome: A permanent solution has been achieved. Contamination has not been reduced to background and an Activity and use Limitation (AUL) has been implemented.

Action Type: Partial RAO for this RTN  
Action Status: RAO Statement Received  
Action Date: 9/28/1998

Response Action Outcome: A permanent solution has been achieved. Contamination has not been reduced to background and an Activity and use Limitation (AUL) has been implemented.

Release Tracking Number/Current Status: 3-0002675 / RAO

Release Town: PEABODY

Notification Date: 01/15/1990

Category: NONE

Associated ID: 3-0002675

**Current Status: Response Action Outcome**

Status Date: 04/13/2009

Phase: PHASE III

Response Action Outcome: A3 - A permanent solution has been achieved. Contamination has not been reduced to background and an Activity and use Limitation (AUL) has been implemented.

Oil Or Haz Material: Oil

Location Type: COMMERCIAL

Location Type: FORMER

Location Type: AUTOREPAIR

Source: UST

Source: UNKNOWN

Source: TANKER

Source: DRUMS

[Click here to access the MA DEP site for this facility:](#)

**Chemicals:**

Chemical: UNKNOWN CHEMICAL OF UNKNOWN TYPE

Quantity: Not reported

Chemical: PETROLEUM

Quantity: Not reported

**Actions:**

Action Type: Release Disposition

Action Status: Valid Transition Site

Action Date: 1/15/1990

Response Action Outcome: A permanent solution has been achieved. Contamination has not been reduced to background and an Activity and use Limitation (AUL) has been implemented.

Action Type: Release Abatement Measure

Action Status: Completion Statement Received

Action Date: 11/30/2009

Response Action Outcome: A permanent solution has been achieved. Contamination has not been reduced to background and an Activity and use Limitation (AUL) has been implemented.

Action Type: Immediate Response Action

Map ID  
Direction  
Distance  
Elevation

MAP FINDINGS

Site

Database(s)

EDR ID Number  
EPA ID Number

**VIP SOUSA SERVICE (Continued)**

**S100829486**

Action Status: Completion Statement Received  
Action Date: 12/15/2005  
Response Action Outcome: A permanent solution has been achieved. Contamination has not been reduced to background and an Activity and use Limitation (AUL) has been implemented.

Action Type: Immediate Response Action  
Action Status: Written Plan Received  
Action Date: 12/15/2005  
Response Action Outcome: A permanent solution has been achieved. Contamination has not been reduced to background and an Activity and use Limitation (AUL) has been implemented.

Action Type: An activity type that is related to an Audit  
Action Status: NAFNVD  
Action Date: 12/31/2012  
Response Action Outcome: A permanent solution has been achieved. Contamination has not been reduced to background and an Activity and use Limitation (AUL) has been implemented.

Action Type: Compliance and Enforcement Action  
Action Status: ACO  
Action Date: 12/8/2005  
Response Action Outcome: A permanent solution has been achieved. Contamination has not been reduced to background and an Activity and use Limitation (AUL) has been implemented.

Action Type: Compliance and Enforcement Action  
Action Status: Notice of Non-Compliance Issued  
Action Date: 2/10/2008  
Response Action Outcome: A permanent solution has been achieved. Contamination has not been reduced to background and an Activity and use Limitation (AUL) has been implemented.

Action Type: Response Action Outcome - RAO  
Action Status: RAO Statement Received  
Action Date: 4/13/2009  
Response Action Outcome: A permanent solution has been achieved. Contamination has not been reduced to background and an Activity and use Limitation (AUL) has been implemented.

Action Type: Phase 2  
Action Status: Completion Statement Received  
Action Date: 4/17/2008  
Response Action Outcome: A permanent solution has been achieved. Contamination has not been reduced to background and an Activity and use Limitation (AUL) has been implemented.

Action Type: Tier Classification  
Action Status: RTN Linked to TCLASS Via Tier Classification Submittal  
Action Date: 5/25/2004  
Response Action Outcome: A permanent solution has been achieved. Contamination has not been reduced to background and an Activity and use Limitation (AUL) has been implemented.

Action Type: Tier Classification  
Action Status: Transmittal, Notice, or Notification Received

Map ID  
Direction  
Distance  
Elevation

MAP FINDINGS

Site

Database(s)

EDR ID Number  
EPA ID Number

**VIP SOUSA SERVICE (Continued)**

**S100829486**

Action Date: 5/25/2004  
Response Action Outcome: A permanent solution has been achieved. Contamination has not been reduced to background and an Activity and use Limitation (AUL) has been implemented.

Action Type: Phase 1  
Action Status: Completion Statement Received  
Action Date: 5/25/2004  
Response Action Outcome: A permanent solution has been achieved. Contamination has not been reduced to background and an Activity and use Limitation (AUL) has been implemented.

Action Type: Tier Classification  
Action Status: Tier 2 Classification  
Action Date: 5/25/2004  
Response Action Outcome: A permanent solution has been achieved. Contamination has not been reduced to background and an Activity and use Limitation (AUL) has been implemented.

Action Type: Activity and Use Limitation  
Action Status: Transmittal, Notice, or Notification Received  
Action Date: 5/7/2009  
Response Action Outcome: A permanent solution has been achieved. Contamination has not been reduced to background and an Activity and use Limitation (AUL) has been implemented.

Action Type: Release Abatement Measure  
Action Status: Written Plan Received  
Action Date: 7/22/2009  
Response Action Outcome: A permanent solution has been achieved. Contamination has not been reduced to background and an Activity and use Limitation (AUL) has been implemented.

Action Type: Release Abatement Measure  
Action Status: Level I - Technical Screen Audit  
Action Date: 7/23/2009  
Response Action Outcome: A permanent solution has been achieved. Contamination has not been reduced to background and an Activity and use Limitation (AUL) has been implemented.

Action Type: Phase 2  
Action Status: Scope of Work Received  
Action Date: 8/15/2007  
Response Action Outcome: A permanent solution has been achieved. Contamination has not been reduced to background and an Activity and use Limitation (AUL) has been implemented.

Action Type: RLFA  
Action Status: FLDRAN  
Action Date: 9/20/2012  
Response Action Outcome: A permanent solution has been achieved. Contamination has not been reduced to background and an Activity and use Limitation (AUL) has been implemented.

Action Type: Activity and Use Limitation  
Action Status: Level II - Audit Inspection  
Action Date: 9/20/2012

Map ID  
Direction  
Distance  
Elevation

MAP FINDINGS

Site

Database(s)

EDR ID Number  
EPA ID Number

**VIP SOUSA SERVICE (Continued)**

**S100829486**

Response Action Outcome: A permanent solution has been achieved. Contamination has not been reduced to background and an Activity and use Limitation (AUL) has been implemented.

Action Type: Compliance and Enforcement Action  
Action Status: Notice of Enforcement Conference  
Action Date: 9/23/2005

Response Action Outcome: A permanent solution has been achieved. Contamination has not been reduced to background and an Activity and use Limitation (AUL) has been implemented.

Action Type: Partial RAO for this RTN  
Action Status: RAO Statement Received  
Action Date: 9/28/1998  
Response Action Outcome: A permanent solution has been achieved. Contamination has not been reduced to background and an Activity and use Limitation (AUL) has been implemented.

Release Tracking Number/Current Status: 3-0002675 / RAO

Release Town: PEABODY

Notification Date: 01/15/1990

Category: NONE

Associated ID: 3-0002675

**Current Status: Response Action Outcome**

Status Date: 04/13/2009

Phase: PHASE III

Response Action Outcome: A3 - A permanent solution has been achieved. Contamination has not been reduced to background and an Activity and use Limitation (AUL) has been implemented.

Oil Or Haz Material: Oil

Location Type: COMMERCIAL

Location Type: FORMER

Location Type: AUTOREPAIR

Source: UST

Source: UNKNOWN

Source: TANKER

Source: DRUMS

[Click here to access the MA DEP site for this facility:](#)

**Chemicals:**

Chemical: UNKNOWN CHEMICAL OF UNKNOWN TYPE

Quantity: Not reported

Chemical: PETROLEUM

Quantity: Not reported

**Actions:**

Action Type: Release Disposition

Action Status: Valid Transition Site

Action Date: 1/15/1990

Response Action Outcome: A permanent solution has been achieved. Contamination has not been reduced to background and an Activity and use Limitation (AUL) has been implemented.

Action Type: Release Abatement Measure



Map ID  
Direction  
Distance  
Elevation

MAP FINDINGS

Site

Database(s)

EDR ID Number  
EPA ID Number

**VIP SOUSA SERVICE (Continued)**

**S100829486**

Action Status: Completion Statement Received  
Action Date: 11/30/2009  
Response Action Outcome: A permanent solution has been achieved. Contamination has not been reduced to background and an Activity and use Limitation (AUL) has been implemented.

Action Type: Immediate Response Action  
Action Status: Completion Statement Received  
Action Date: 12/15/2005  
Response Action Outcome: A permanent solution has been achieved. Contamination has not been reduced to background and an Activity and use Limitation (AUL) has been implemented.

Action Type: Immediate Response Action  
Action Status: Written Plan Received  
Action Date: 12/15/2005  
Response Action Outcome: A permanent solution has been achieved. Contamination has not been reduced to background and an Activity and use Limitation (AUL) has been implemented.

Action Type: An activity type that is related to an Audit  
Action Status: NAFNVD  
Action Date: 12/31/2012  
Response Action Outcome: A permanent solution has been achieved. Contamination has not been reduced to background and an Activity and use Limitation (AUL) has been implemented.

Action Type: Compliance and Enforcement Action  
Action Status: ACO  
Action Date: 12/8/2005  
Response Action Outcome: A permanent solution has been achieved. Contamination has not been reduced to background and an Activity and use Limitation (AUL) has been implemented.

Action Type: Compliance and Enforcement Action  
Action Status: Notice of Non-Compliance Issued  
Action Date: 2/10/2008  
Response Action Outcome: A permanent solution has been achieved. Contamination has not been reduced to background and an Activity and use Limitation (AUL) has been implemented.

Action Type: Response Action Outcome - RAO  
Action Status: RAO Statement Received  
Action Date: 4/13/2009  
Response Action Outcome: A permanent solution has been achieved. Contamination has not been reduced to background and an Activity and use Limitation (AUL) has been implemented.

Action Type: Phase 2  
Action Status: Completion Statement Received  
Action Date: 4/17/2008  
Response Action Outcome: A permanent solution has been achieved. Contamination has not been reduced to background and an Activity and use Limitation (AUL) has been implemented.

Action Type: Tier Classification  
Action Status: RTN Linked to TCLASS Via Tier Classification Submittal

Map ID  
Direction  
Distance  
Elevation

MAP FINDINGS

Site

Database(s)

EDR ID Number  
EPA ID Number

**VIP SOUSA SERVICE (Continued)**

**S100829486**

Action Date: 5/25/2004  
Response Action Outcome: A permanent solution has been achieved. Contamination has not been reduced to background and an Activity and use Limitation (AUL) has been implemented.

Action Type: Tier Classification  
Action Status: Transmittal, Notice, or Notification Received  
Action Date: 5/25/2004  
Response Action Outcome: A permanent solution has been achieved. Contamination has not been reduced to background and an Activity and use Limitation (AUL) has been implemented.

Action Type: Phase 1  
Action Status: Completion Statement Received  
Action Date: 5/25/2004  
Response Action Outcome: A permanent solution has been achieved. Contamination has not been reduced to background and an Activity and use Limitation (AUL) has been implemented.

Action Type: Tier Classification  
Action Status: Tier 2 Classification  
Action Date: 5/25/2004  
Response Action Outcome: A permanent solution has been achieved. Contamination has not been reduced to background and an Activity and use Limitation (AUL) has been implemented.

Action Type: Activity and Use Limitation  
Action Status: Transmittal, Notice, or Notification Received  
Action Date: 5/7/2009  
Response Action Outcome: A permanent solution has been achieved. Contamination has not been reduced to background and an Activity and use Limitation (AUL) has been implemented.

Action Type: Release Abatement Measure  
Action Status: Written Plan Received  
Action Date: 7/22/2009  
Response Action Outcome: A permanent solution has been achieved. Contamination has not been reduced to background and an Activity and use Limitation (AUL) has been implemented.

Action Type: Release Abatement Measure  
Action Status: Level I - Technical Screen Audit  
Action Date: 7/23/2009  
Response Action Outcome: A permanent solution has been achieved. Contamination has not been reduced to background and an Activity and use Limitation (AUL) has been implemented.

Action Type: Phase 2  
Action Status: Scope of Work Received  
Action Date: 8/15/2007  
Response Action Outcome: A permanent solution has been achieved. Contamination has not been reduced to background and an Activity and use Limitation (AUL) has been implemented.

Action Type: RLFA  
Action Status: FLDRAN  
Action Date: 9/20/2012

Map ID  
Direction  
Distance  
Elevation

MAP FINDINGS

Site

Database(s)

EDR ID Number  
EPA ID Number

**VIP SOUSA SERVICE (Continued)**

**S100829486**

Response Action Outcome: A permanent solution has been achieved. Contamination has not been reduced to background and an Activity and use Limitation (AUL) has been implemented.

Action Type: Activity and Use Limitation  
Action Status: Level II - Audit Inspection  
Action Date: 9/20/2012

Response Action Outcome: A permanent solution has been achieved. Contamination has not been reduced to background and an Activity and use Limitation (AUL) has been implemented.

Action Type: Compliance and Enforcement Action  
Action Status: Notice of Enforcement Conference  
Action Date: 9/23/2005

Response Action Outcome: A permanent solution has been achieved. Contamination has not been reduced to background and an Activity and use Limitation (AUL) has been implemented.

Action Type: Partial RAO for this RTN  
Action Status: RAO Statement Received  
Action Date: 9/28/1998

Response Action Outcome: A permanent solution has been achieved. Contamination has not been reduced to background and an Activity and use Limitation (AUL) has been implemented.

Release Tracking Number/Current Status: 3-0022224 / RAONR  
Release Town: PEABODY  
Notification Date: 10/17/2002  
Category: TWO HR  
Associated ID: Not reported  
**Current Status: Response Action Outcome Not Required**  
Status Date: 05/25/2004  
Phase: Not reported  
Response Action Outcome: -  
Oil Or Haz Material: Oil  
Location Type: COMMERCIAL  
Source: DRUMS  
Source: UST

[Click here to access the MA DEP site for this facility:](#)

Chemicals:  
Chemical: OIL  
Quantity: Not reported

Actions:  
Action Type: RLFA  
Action Status: FOLOFF  
Action Date: 10/17/2002  
Response Action Outcome: Not reported

Action Type: Immediate Response Action  
Action Status: IRA Assessment Only  
Action Date: 10/17/2002  
Response Action Outcome: Not reported

Map ID  
Direction  
Distance  
Elevation

MAP FINDINGS

Site

Database(s)

EDR ID Number  
EPA ID Number

**VIP SOUSA SERVICE (Continued)**

**S100829486**

Action Type:	Release Disposition
Action Status:	Reportable Release under MGL 21E
Action Date:	10/17/2002
Response Action Outcome:	Not reported
Action Type:	RLFA
Action Status:	FOLOFF
Action Date:	10/18/2002
Response Action Outcome:	Not reported
Action Type:	RLFA
Action Status:	FLDD1A
Action Date:	10/28/2002
Response Action Outcome:	Not reported
Action Type:	A Notice sent to a Potentially Responsible Party (PRP)
Action Status:	A MassDEP piece of correspondence was issued (approvals, NORs, etc.
Action Date:	12/3/2002
Response Action Outcome:	Not reported
Action Type:	Compliance and Enforcement Action
Action Status:	Interim Deadline Letter Issued
Action Date:	12/3/2002
Response Action Outcome:	Not reported
Action Type:	Compliance and Enforcement Action
Action Status:	ACO
Action Date:	12/8/2005
Response Action Outcome:	Not reported
Action Type:	Immediate Response Action
Action Status:	Written Plan Received
Action Date:	2/22/2008
Response Action Outcome:	Not reported
Action Type:	Immediate Response Action
Action Status:	Completion Statement Received
Action Date:	2/22/2008
Response Action Outcome:	Not reported
Action Type:	RLFA
Action Status:	FLDD1U
Action Date:	3/19/2004
Response Action Outcome:	Not reported
Action Type:	RLFA
Action Status:	FLDD1A
Action Date:	3/19/2004
Response Action Outcome:	Not reported
Action Type:	Tier Classification
Action Status:	Transmittal, Notice, or Notification Received
Action Date:	5/25/2004
Response Action Outcome:	Not reported
Action Type:	Tier Classification
Action Status:	Tier 2 Classification

Map ID  
Direction  
Distance  
Elevation

MAP FINDINGS

Site

Database(s)

EDR ID Number  
EPA ID Number

**VIP SOUSA SERVICE (Continued)**

**S100829486**

Action Date:	5/25/2004
Response Action Outcome:	Not reported
Action Type:	RAO Not Required
Action Status:	Linked to a Tier Classified Site
Action Date:	5/25/2004
Response Action Outcome:	Not reported
Action Type:	Tier Classification
Action Status:	RTN Linked to TCLASS Via Tier Classification Submittal
Action Date:	5/25/2004
Response Action Outcome:	Not reported
Action Type:	Compliance and Enforcement Action
Action Status:	Notice of Enforcement Conference
Action Date:	9/23/2005
Response Action Outcome:	Not reported

**LUST:**

**Facility:**

Release Tracking Number/Current Status:	3-0022224 / RAONR
Status Date:	05/25/2004
Source Type:	UST
Release Town:	PEABODY
Notification Date:	10/17/2002
Category:	TWO HR
Associated ID:	Not reported
Phase:	Not reported
Response Action Outcome:	-
Oil Or Haz Material:	Oil
Location Type:	COMMERCIAL
Source:	DRUMS
Source:	UST

[Click here to access the MA DEP site for this facility:](#)

**Chemicals:**

Chemical:	OIL
Quantity:	Not reported

**Actions:**

Action Type:	RLFA
Action Status:	FOLOFF
Action Date:	10/17/2002
Response Action Outcome:	Not reported
Action Type:	Immediate Response Action
Action Status:	IRA Assessment Only
Action Date:	10/17/2002
Response Action Outcome:	Not reported
Action Type:	Release Disposition

Map ID  
Direction  
Distance  
Elevation

MAP FINDINGS

Site

Database(s)

EDR ID Number  
EPA ID Number

**VIP SOUSA SERVICE (Continued)**

**S100829486**

Action Status:	Reportable Release under MGL 21E
Action Date:	10/17/2002
Response Action Outcome:	Not reported
Action Type:	RLFA
Action Status:	FOLOFF
Action Date:	10/18/2002
Response Action Outcome:	Not reported
Action Type:	RLFA
Action Status:	FLDD1A
Action Date:	10/28/2002
Response Action Outcome:	Not reported
Action Type:	A Notice sent to a Potentially Responsible Party (PRP)
Action Status:	A MassDEP piece of correspondence was issued (approvals, NORs, etc.
Action Date:	12/3/2002
Response Action Outcome:	Not reported
Action Type:	Compliance and Enforcement Action
Action Status:	Interim Deadline Letter Issued
Action Date:	12/3/2002
Response Action Outcome:	Not reported
Action Type:	Compliance and Enforcement Action
Action Status:	ACO
Action Date:	12/8/2005
Response Action Outcome:	Not reported
Action Type:	Immediate Response Action
Action Status:	Written Plan Received
Action Date:	2/22/2008
Response Action Outcome:	Not reported
Action Type:	Immediate Response Action
Action Status:	Completion Statement Received
Action Date:	2/22/2008
Response Action Outcome:	Not reported
Action Type:	RLFA
Action Status:	FLDD1U
Action Date:	3/19/2004
Response Action Outcome:	Not reported
Action Type:	RLFA
Action Status:	FLDD1A
Action Date:	3/19/2004
Response Action Outcome:	Not reported
Action Type:	Tier Classification
Action Status:	Transmittal, Notice, or Notification Received
Action Date:	5/25/2004
Response Action Outcome:	Not reported
Action Type:	Tier Classification
Action Status:	Tier 2 Classification
Action Date:	5/25/2004

Map ID  
Direction  
Distance  
Elevation

MAP FINDINGS

Site

Database(s)

EDR ID Number  
EPA ID Number

**VIP SOUSA SERVICE (Continued)**

**S100829486**

Response Action Outcome: Not reported

Action Type: RAO Not Required  
Action Status: Linked to a Tier Classified Site  
Action Date: 5/25/2004  
Response Action Outcome: Not reported

Action Type: Tier Classification  
Action Status: RTN Linked to TCLASS Via Tier Classification Submittal  
Action Date: 5/25/2004  
Response Action Outcome: Not reported

Action Type: Compliance and Enforcement Action  
Action Status: Notice of Enforcement Conference  
Action Date: 9/23/2005  
Response Action Outcome: Not reported

Facility:

Release Tracking Number/Current Status: 3-0002675 / RAO  
Status Date: 04/13/2009  
Source Type: UST  
Release Town: PEABODY  
Notification Date: 01/15/1990  
Category: NONE  
Associated ID: 3-0002675  
Phase: PHASE III  
Response Action Outcome: A3 - A permanent solution has been achieved. Contamination has not been reduced to background and an Activity and use Limitation (AUL) has been implemented.

Oil Or Haz Material: Oil

Location Type: COMMERCIAL  
Location Type: FORMER  
Location Type: AUTOREPAIR  
Source: UST  
Source: UNKNOWN  
Source: TANKER  
Source: DRUMS

[Click here to access the MA DEP site for this facility:](#)

Chemicals:

Chemical: UNKNOWN CHEMICAL OF UNKNOWN TYPE  
Quantity: Not reported  
Chemical: PETROLEUM  
Quantity: Not reported

Actions:

Action Type: Release Disposition  
Action Status: Valid Transition Site  
Action Date: 1/15/1990  
Response Action Outcome: A permanent solution has been achieved. Contamination has not been reduced to background and an Activity and use Limitation (AUL) has been implemented.

Map ID  
Direction  
Distance  
Elevation

MAP FINDINGS

Site

Database(s)

EDR ID Number  
EPA ID Number

**VIP SOUSA SERVICE (Continued)**

**S100829486**

Action Type: Release Abatement Measure  
Action Status: Completion Statement Received  
Action Date: 11/30/2009  
Response Action Outcome: A permanent solution has been achieved. Contamination has not been reduced to background and an Activity and use Limitation (AUL) has been implemented.

Action Type: Immediate Response Action  
Action Status: Completion Statement Received  
Action Date: 12/15/2005  
Response Action Outcome: A permanent solution has been achieved. Contamination has not been reduced to background and an Activity and use Limitation (AUL) has been implemented.

Action Type: Immediate Response Action  
Action Status: Written Plan Received  
Action Date: 12/15/2005  
Response Action Outcome: A permanent solution has been achieved. Contamination has not been reduced to background and an Activity and use Limitation (AUL) has been implemented.

Action Type: An activity type that is related to an Audit  
Action Status: NAFNVD  
Action Date: 12/31/2012  
Response Action Outcome: A permanent solution has been achieved. Contamination has not been reduced to background and an Activity and use Limitation (AUL) has been implemented.

Action Type: Compliance and Enforcement Action  
Action Status: ACO  
Action Date: 12/8/2005  
Response Action Outcome: A permanent solution has been achieved. Contamination has not been reduced to background and an Activity and use Limitation (AUL) has been implemented.

Action Type: Compliance and Enforcement Action  
Action Status: Notice of Non-Compliance Issued  
Action Date: 2/10/2008  
Response Action Outcome: A permanent solution has been achieved. Contamination has not been reduced to background and an Activity and use Limitation (AUL) has been implemented.

Action Type: Response Action Outcome - RAO  
Action Status: RAO Statement Received  
Action Date: 4/13/2009  
Response Action Outcome: A permanent solution has been achieved. Contamination has not been reduced to background and an Activity and use Limitation (AUL) has been implemented.

Action Type: Phase 2  
Action Status: Completion Statement Received  
Action Date: 4/17/2008  
Response Action Outcome: A permanent solution has been achieved. Contamination has not been reduced to background and an Activity and use Limitation (AUL) has been implemented.

Action Type: Tier Classification



Map ID  
Direction  
Distance  
Elevation

MAP FINDINGS

Site

Database(s)

EDR ID Number  
EPA ID Number

**VIP SOUSA SERVICE (Continued)**

**S100829486**

Action Status: RTN Linked to TCLASS Via Tier Classification Submittal  
Action Date: 5/25/2004  
Response Action Outcome: A permanent solution has been achieved. Contamination has not been reduced to background and an Activity and use Limitation (AUL) has been implemented.

Action Type: Tier Classification  
Action Status: Transmittal, Notice, or Notification Received  
Action Date: 5/25/2004  
Response Action Outcome: A permanent solution has been achieved. Contamination has not been reduced to background and an Activity and use Limitation (AUL) has been implemented.

Action Type: Phase 1  
Action Status: Completion Statement Received  
Action Date: 5/25/2004  
Response Action Outcome: A permanent solution has been achieved. Contamination has not been reduced to background and an Activity and use Limitation (AUL) has been implemented.

Action Type: Tier Classification  
Action Status: Tier 2 Classification  
Action Date: 5/25/2004  
Response Action Outcome: A permanent solution has been achieved. Contamination has not been reduced to background and an Activity and use Limitation (AUL) has been implemented.

Action Type: Activity and Use Limitation  
Action Status: Transmittal, Notice, or Notification Received  
Action Date: 5/7/2009  
Response Action Outcome: A permanent solution has been achieved. Contamination has not been reduced to background and an Activity and use Limitation (AUL) has been implemented.

Action Type: Release Abatement Measure  
Action Status: Written Plan Received  
Action Date: 7/22/2009  
Response Action Outcome: A permanent solution has been achieved. Contamination has not been reduced to background and an Activity and use Limitation (AUL) has been implemented.

Action Type: Release Abatement Measure  
Action Status: Level I - Technical Screen Audit  
Action Date: 7/23/2009  
Response Action Outcome: A permanent solution has been achieved. Contamination has not been reduced to background and an Activity and use Limitation (AUL) has been implemented.

Action Type: Phase 2  
Action Status: Scope of Work Received  
Action Date: 8/15/2007  
Response Action Outcome: A permanent solution has been achieved. Contamination has not been reduced to background and an Activity and use Limitation (AUL) has been implemented.

Action Type: RLFA  
Action Status: FLDRAN

Map ID  
Direction  
Distance  
Elevation

MAP FINDINGS

Site

Database(s)

EDR ID Number  
EPA ID Number

**VIP SOUSA SERVICE (Continued)**

**S100829486**

Action Date: 9/20/2012  
Response Action Outcome: A permanent solution has been achieved. Contamination has not been reduced to background and an Activity and use Limitation (AUL) has been implemented.

Action Type: Activity and Use Limitation  
Action Status: Level II - Audit Inspection  
Action Date: 9/20/2012  
Response Action Outcome: A permanent solution has been achieved. Contamination has not been reduced to background and an Activity and use Limitation (AUL) has been implemented.

Action Type: Compliance and Enforcement Action  
Action Status: Notice of Enforcement Conference  
Action Date: 9/23/2005  
Response Action Outcome: A permanent solution has been achieved. Contamination has not been reduced to background and an Activity and use Limitation (AUL) has been implemented.

Action Type: Partial RAO for this RTN  
Action Status: RAO Statement Received  
Action Date: 9/28/1998  
Response Action Outcome: A permanent solution has been achieved. Contamination has not been reduced to background and an Activity and use Limitation (AUL) has been implemented.

**INST CONTROL:**

Release Tracking Number: 3-0002675  
Action Type: AUL  
Action Stat: RECPT  
Action Date: 05/07/2009  
Response Action Outcome: A3 - A permanent solution has been achieved. Contamination has not been reduced to background and an Activity and use Limitation (AUL) has been implemented.

Release Tracking Number: 3-0002675  
Action Type: AUL  
Action Stat: SNAUDI  
Action Date: 09/20/2012  
Response Action Outcome: A3 - A permanent solution has been achieved. Contamination has not been reduced to background and an Activity and use Limitation (AUL) has been implemented.

**Release:**

Release Tracking Number/Current Status: 3-0002675 / RAO  
Primary ID: 3-0002675  
Official City: PEABODY  
Notification: 01/15/1990  
Category: NONE  
Status Date: 04/13/2009  
Phase: PHASE III  
Response Action Outcome: A3 - A permanent solution has been achieved. Contamination has not been reduced to background and an Activity and use Limitation (AUL) has been implemented.  
  
Oil / Haz Material Type: Oil

Map ID  
Direction  
Distance  
Elevation

MAP FINDINGS

Site

Database(s)

EDR ID Number  
EPA ID Number

**VIP SOUSA SERVICE (Continued)**

**S100829486**

[Click here to access the MA DEP site for this facility:](#)

**Actions:**

Action Type: Release Disposition  
Action Status: Valid Transition Site  
Action Date: 1/15/1990  
Response Action Outcome: A permanent solution has been achieved. Contamination has not been reduced to background and an Activity and use Limitation (AUL) has been implemented.

Action Type: Release Abatement Measure  
Action Status: Completion Statement Received  
Action Date: 11/30/2009  
Response Action Outcome: A permanent solution has been achieved. Contamination has not been reduced to background and an Activity and use Limitation (AUL) has been implemented.

Action Type: Immediate Response Action  
Action Status: Completion Statement Received  
Action Date: 12/15/2005  
Response Action Outcome: A permanent solution has been achieved. Contamination has not been reduced to background and an Activity and use Limitation (AUL) has been implemented.

Action Type: Immediate Response Action  
Action Status: Written Plan Received  
Action Date: 12/15/2005  
Response Action Outcome: A permanent solution has been achieved. Contamination has not been reduced to background and an Activity and use Limitation (AUL) has been implemented.

Action Type: An activity type that is related to an Audit  
Action Status: NAFNVD  
Action Date: 12/31/2012  
Response Action Outcome: A permanent solution has been achieved. Contamination has not been reduced to background and an Activity and use Limitation (AUL) has been implemented.

Action Type: Compliance and Enforcement Action  
Action Status: ACO  
Action Date: 12/8/2005  
Response Action Outcome: A permanent solution has been achieved. Contamination has not been reduced to background and an Activity and use Limitation (AUL) has been implemented.

Action Type: Compliance and Enforcement Action  
Action Status: Notice of Non-Compliance Issued  
Action Date: 2/10/2008  
Response Action Outcome: A permanent solution has been achieved. Contamination has not been reduced to background and an Activity and use Limitation (AUL) has been implemented.

Action Type: Response Action Outcome - RAO  
Action Status: RAO Statement Received  
Action Date: 4/13/2009  
Response Action Outcome: A permanent solution has been achieved. Contamination has not been reduced to background and an Activity and use Limitation (AUL) has

Map ID  
Direction  
Distance  
Elevation

MAP FINDINGS

Site

Database(s)

EDR ID Number  
EPA ID Number

**VIP SOUSA SERVICE (Continued)**

**S100829486**

been implemented.

Action Type: Phase 2  
Action Status: Completion Statement Received  
Action Date: 4/17/2008  
Response Action Outcome: A permanent solution has been achieved. Contamination has not been reduced to background and an Activity and use Limitation (AUL) has been implemented.

Action Type: Tier Classification  
Action Status: RTN Linked to TCLASS Via Tier Classification Submittal  
Action Date: 5/25/2004  
Response Action Outcome: A permanent solution has been achieved. Contamination has not been reduced to background and an Activity and use Limitation (AUL) has been implemented.

Action Type: Tier Classification  
Action Status: Transmittal, Notice, or Notification Received  
Action Date: 5/25/2004  
Response Action Outcome: A permanent solution has been achieved. Contamination has not been reduced to background and an Activity and use Limitation (AUL) has been implemented.

Action Type: Phase 1  
Action Status: Completion Statement Received  
Action Date: 5/25/2004  
Response Action Outcome: A permanent solution has been achieved. Contamination has not been reduced to background and an Activity and use Limitation (AUL) has been implemented.

Action Type: Tier Classification  
Action Status: Tier 2 Classification  
Action Date: 5/25/2004  
Response Action Outcome: A permanent solution has been achieved. Contamination has not been reduced to background and an Activity and use Limitation (AUL) has been implemented.

Action Type: Activity and Use Limitation  
Action Status: Transmittal, Notice, or Notification Received  
Action Date: 5/7/2009  
Response Action Outcome: A permanent solution has been achieved. Contamination has not been reduced to background and an Activity and use Limitation (AUL) has been implemented.

Action Type: Release Abatement Measure  
Action Status: Written Plan Received  
Action Date: 7/22/2009  
Response Action Outcome: A permanent solution has been achieved. Contamination has not been reduced to background and an Activity and use Limitation (AUL) has been implemented.

Action Type: Release Abatement Measure  
Action Status: Level I - Technical Screen Audit  
Action Date: 7/23/2009  
Response Action Outcome: A permanent solution has been achieved. Contamination has not been reduced to background and an Activity and use Limitation (AUL) has been implemented.

Map ID  
Direction  
Distance  
Elevation

MAP FINDINGS

Site

Database(s)

EDR ID Number  
EPA ID Number

**VIP SOUSA SERVICE (Continued)**

**S100829486**

Action Type: Phase 2  
Action Status: Scope of Work Received  
Action Date: 8/15/2007  
Response Action Outcome: A permanent solution has been achieved. Contamination has not been reduced to background and an Activity and use Limitation (AUL) has been implemented.

Action Type: RLFA  
Action Status: FLDRAN  
Action Date: 9/20/2012  
Response Action Outcome: A permanent solution has been achieved. Contamination has not been reduced to background and an Activity and use Limitation (AUL) has been implemented.

Action Type: Activity and Use Limitation  
Action Status: Level II - Audit Inspection  
Action Date: 9/20/2012  
Response Action Outcome: A permanent solution has been achieved. Contamination has not been reduced to background and an Activity and use Limitation (AUL) has been implemented.

Action Type: Compliance and Enforcement Action  
Action Status: Notice of Enforcement Conference  
Action Date: 9/23/2005  
Response Action Outcome: A permanent solution has been achieved. Contamination has not been reduced to background and an Activity and use Limitation (AUL) has been implemented.

Action Type: Partial RAO for this RTN  
Action Status: RAO Statement Received  
Action Date: 9/28/1998  
Response Action Outcome: A permanent solution has been achieved. Contamination has not been reduced to background and an Activity and use Limitation (AUL) has been implemented.

Chemicals:  
Chemical: UNKNOWN CHEMICAL OF UNKNOWN TYPE  
Quantity: Not reported  
Chemical: PETROLEUM  
Quantity: Not reported  
Location Type: COMMERCIAL  
Location Type: FORMER  
Location Type: AUTOREPAIR  
Source: UST  
Source: UNKNOWN  
Source: TANKER  
Source: DRUMS

Release Tracking Number/Current Status: 3-0022224 / RAONR  
Primary ID: Not reported  
Official City: PEABODY  
Notification: 10/17/2002  
Category: TWO HR  
Status Date: 05/25/2004  
Phase: Not reported  
Response Action Outcome: -  
Oil / Haz Material Type: Oil

Map ID  
Direction  
Distance  
Elevation

MAP FINDINGS

Site

Database(s)

EDR ID Number  
EPA ID Number

**VIP SOUSA SERVICE (Continued)**

**S100829486**

[Click here to access the MA DEP site for this facility:](#)

**Actions:**

Action Type: RLFA  
Action Status: FOLOFF  
Action Date: 10/17/2002  
Response Action Outcome: Not reported

Action Type: Immediate Response Action  
Action Status: IRA Assessment Only  
Action Date: 10/17/2002  
Response Action Outcome: Not reported

Action Type: Release Disposition  
Action Status: Reportable Release under MGL 21E  
Action Date: 10/17/2002  
Response Action Outcome: Not reported

Action Type: RLFA  
Action Status: FOLOFF  
Action Date: 10/18/2002  
Response Action Outcome: Not reported

Action Type: RLFA  
Action Status: FLDD1A  
Action Date: 10/28/2002  
Response Action Outcome: Not reported

Action Type: A Notice sent to a Potentially Responsible Party (PRP)  
Action Status: A MassDEP piece of correspondence was issued (approvals, NORs, etc.  
Action Date: 12/3/2002  
Response Action Outcome: Not reported

Action Type: Compliance and Enforcement Action  
Action Status: Interim Deadline Letter Issued  
Action Date: 12/3/2002  
Response Action Outcome: Not reported

Action Type: Compliance and Enforcement Action  
Action Status: ACO  
Action Date: 12/8/2005  
Response Action Outcome: Not reported

Action Type: Immediate Response Action  
Action Status: Written Plan Received  
Action Date: 2/22/2008  
Response Action Outcome: Not reported

Action Type: Immediate Response Action  
Action Status: Completion Statement Received  
Action Date: 2/22/2008  
Response Action Outcome: Not reported

Action Type: RLFA  
Action Status: FLDD1U  
Action Date: 3/19/2004  
Response Action Outcome: Not reported

Map ID  
Direction  
Distance  
Elevation

MAP FINDINGS

Site

Database(s)

EDR ID Number  
EPA ID Number

**VIP SOUSA SERVICE (Continued)**

**S100829486**

Action Type:	RLFA
Action Status:	FLDD1A
Action Date:	3/19/2004
Response Action Outcome:	Not reported
Action Type:	Tier Classification
Action Status:	Transmittal, Notice, or Notification Received
Action Date:	5/25/2004
Response Action Outcome:	Not reported
Action Type:	Tier Classification
Action Status:	Tier 2 Classification
Action Date:	5/25/2004
Response Action Outcome:	Not reported
Action Type:	RAO Not Required
Action Status:	Linked to a Tier Classified Site
Action Date:	5/25/2004
Response Action Outcome:	Not reported
Action Type:	Tier Classification
Action Status:	RTN Linked to TCLASS Via Tier Classification Submittal
Action Date:	5/25/2004
Response Action Outcome:	Not reported
Action Type:	Compliance and Enforcement Action
Action Status:	Notice of Enforcement Conference
Action Date:	9/23/2005
Response Action Outcome:	Not reported

Chemicals:	
Chemical:	OIL
Quantity:	Not reported
Location Type:	COMMERCIAL
Source:	DRUMS
Source:	UST

ENFORCEMENT:	
Region:	NERO
DEP Region:	NERO
DEP Program:	3A
DEP Bureau:	BWSC
Program:	Not reported
Program Id:	3-0002675
High Or Low Level Enforcement:	LLE
FMF #:	Not reported
Comptroller Billing Name:	Not reported
Town Where Violation Occurred:	Not reported
Date Executed:	02/10/2008
ENF #:	NON-NE-08-3A020
Document Type:	NON
AG Ref (Y/N):	Not reported
Doc Archived (Y/N):	Not reported
EJ Community (Y/N):	Not reported
Regional Comment:	Not reported
Final Payment Due Date:	Not reported

Map ID  
Direction  
Distance  
Elevation

MAP FINDINGS

Site

Database(s)

EDR ID Number  
EPA ID Number

VIP SOUSA SERVICE (Continued)

S100829486

ACOP \$: Not reported  
PAN \$: Not reported  
EMS (Y/N): Not reported  
EMS\$: Not reported  
SEP (Y/N): Not reported  
SEP \$: Not reported  
Demand \$: Not reported  
Suspended \$: Not reported  
Ownership: Individually Owned

AD146  
SE  
1/2-1  
0.548 mi.  
2891 ft.

B&M SWITCHING YARD/END OF ROAD  
COLONIAL RD  
SALEM, MA

MA SHWS  
MA RELEASE

S104545305  
N/A

Site 1 of 2 in cluster AD

Relative:  
Lower

SHWS:

Actual:  
8 ft.

Release Tracking Number/Current Status: 3-0012059 / RAO  
Release Town: SALEM  
Notification Date: 01/15/1995  
Category: TWO HR  
Associated ID: Not reported  
**Current Status:** **Response Action Outcome**  
Status Date: 05/22/1995  
Phase: Not reported  
Response Action Outcome: A1 - A permanent solution has been achieved. Contamination has been reduced to background or a threat of release has been eliminated.  
Oil Or Haz Material: Hazardous Material  
Location Type: INDUSTRIAL  
Source: RR TANKER

[Click here to access the MA DEP site for this facility:](#)

Chemicals:

Chemical: HYDROCHLORIC ACID  
Quantity: 5450 pounds  
Chemical: HYDROCHLORIC ACID  
Quantity: 50 gallons

Actions:

Action Type: A Notice sent to a Potentially Responsible Party (PRP)  
Action Status: A MassDEP piece of correspondence was issued (approvals, NORs, etc.  
Action Date: 1/15/1995  
Response Action Outcome: A permanent solution has been achieved. Contamination has been reduced to background or a threat of release has been eliminated.

Action Type: Release Disposition  
Action Status: Reportable Release under MGL 21E  
Action Date: 1/15/1995  
Response Action Outcome: A permanent solution has been achieved. Contamination has been reduced to background or a threat of release has been eliminated.

Action Type: RLFA  
Action Status: FOLFLD  
Action Date: 1/15/1995  
Response Action Outcome: A permanent solution has been achieved. Contamination has been reduced to background or a threat of release has been eliminated.



Map ID  
Direction  
Distance  
Elevation

MAP FINDINGS

Site

Database(s)

EDR ID Number  
EPA ID Number

**B&M SWITCHING YARD/END OF ROAD (Continued)**

**S104545305**

Action Type: Immediate Response Action  
Action Status: Oral Approval of Plan or Action  
Action Date: 1/15/1995  
Response Action Outcome: A permanent solution has been achieved. Contamination has been reduced to background or a threat of release has been eliminated.

Action Type: RLFA  
Action Status: FOLOFF  
Action Date: 1/15/1995  
Response Action Outcome: A permanent solution has been achieved. Contamination has been reduced to background or a threat of release has been eliminated.

Action Type: A Notice sent to a Potentially Responsible Party (PRP)  
Action Status: A MassDEP piece of correspondence was issued (approvals, NORs, etc.  
Action Date: 1/31/1995  
Response Action Outcome: A permanent solution has been achieved. Contamination has been reduced to background or a threat of release has been eliminated.

Action Type: RNF  
Action Status: Reportable Release under MGL 21E  
Action Date: 2/9/1995  
Response Action Outcome: A permanent solution has been achieved. Contamination has been reduced to background or a threat of release has been eliminated.

Action Type: Immediate Response Action  
Action Status: Written Plan Received  
Action Date: 3/16/1995  
Response Action Outcome: A permanent solution has been achieved. Contamination has been reduced to background or a threat of release has been eliminated.

Action Type: RLFA  
Action Status: FOLOFF  
Action Date: 4/10/1995  
Response Action Outcome: A permanent solution has been achieved. Contamination has been reduced to background or a threat of release has been eliminated.

Action Type: Release Disposition  
Action Status: Reportable Release under MGL 21E  
Action Date: 5/16/1995  
Response Action Outcome: A permanent solution has been achieved. Contamination has been reduced to background or a threat of release has been eliminated.

Action Type: Response Action Outcome - RAO  
Action Status: RAO Statement Received  
Action Date: 5/22/1995  
Response Action Outcome: A permanent solution has been achieved. Contamination has been reduced to background or a threat of release has been eliminated.

**Release:**

Release Tracking Number/Current Status: 3-0012059 / RAO  
Primary ID: Not reported  
Official City: SALEM  
Notification: 01/15/1995  
Category: TWO HR  
Status Date: 05/22/1995  
Phase: Not reported

Map ID  
Direction  
Distance  
Elevation

MAP FINDINGS

Site

Database(s)

EDR ID Number  
EPA ID Number

**B&M SWITCHING YARD/END OF ROAD (Continued)**

**S104545305**

Response Action Outcome: A1 - A permanent solution has been achieved. Contamination has been reduced to background or a threat of release has been eliminated.  
Oil / Haz Material Type: Hazardous Material

[Click here to access the MA DEP site for this facility:](#)

**Actions:**

Action Type: A Notice sent to a Potentially Responsible Party (PRP)  
Action Status: A MassDEP piece of correspondence was issued (approvals, NORs, etc.  
Action Date: 1/15/1995  
Response Action Outcome: A permanent solution has been achieved. Contamination has been reduced to background or a threat of release has been eliminated.

Action Type: Release Disposition  
Action Status: Reportable Release under MGL 21E  
Action Date: 1/15/1995  
Response Action Outcome: A permanent solution has been achieved. Contamination has been reduced to background or a threat of release has been eliminated.

Action Type: RLFA  
Action Status: FOLFLD  
Action Date: 1/15/1995  
Response Action Outcome: A permanent solution has been achieved. Contamination has been reduced to background or a threat of release has been eliminated.

Action Type: Immediate Response Action  
Action Status: Oral Approval of Plan or Action  
Action Date: 1/15/1995  
Response Action Outcome: A permanent solution has been achieved. Contamination has been reduced to background or a threat of release has been eliminated.

Action Type: RLFA  
Action Status: FOLOFF  
Action Date: 1/15/1995  
Response Action Outcome: A permanent solution has been achieved. Contamination has been reduced to background or a threat of release has been eliminated.

Action Type: A Notice sent to a Potentially Responsible Party (PRP)  
Action Status: A MassDEP piece of correspondence was issued (approvals, NORs, etc.  
Action Date: 1/31/1995  
Response Action Outcome: A permanent solution has been achieved. Contamination has been reduced to background or a threat of release has been eliminated.

Action Type: RNF  
Action Status: Reportable Release under MGL 21E  
Action Date: 2/9/1995  
Response Action Outcome: A permanent solution has been achieved. Contamination has been reduced to background or a threat of release has been eliminated.

Action Type: Immediate Response Action  
Action Status: Written Plan Received  
Action Date: 3/16/1995  
Response Action Outcome: A permanent solution has been achieved. Contamination has been reduced to background or a threat of release has been eliminated.

Action Type: RLFA  
Action Status: FOLOFF

Map ID  
Direction  
Distance  
Elevation

MAP FINDINGS

Site

Database(s)

EDR ID Number  
EPA ID Number

**B&M SWITCHING YARD/END OF ROAD (Continued)**

**S104545305**

Action Date: 4/10/1995  
Response Action Outcome: A permanent solution has been achieved. Contamination has been reduced to background or a threat of release has been eliminated.

Action Type: Release Disposition  
Action Status: Reportable Release under MGL 21E  
Action Date: 5/16/1995  
Response Action Outcome: A permanent solution has been achieved. Contamination has been reduced to background or a threat of release has been eliminated.

Action Type: Response Action Outcome - RAO  
Action Status: RAO Statement Received  
Action Date: 5/22/1995  
Response Action Outcome: A permanent solution has been achieved. Contamination has been reduced to background or a threat of release has been eliminated.

Chemicals:  
Chemical: HYDROCHLORIC ACID  
Quantity: 5450 pounds  
Chemical: HYDROCHLORIC ACID  
Quantity: 50 gallons  
Location Type: INDUSTRIAL  
Source: RR TANKER

AC147  
SE  
1/2-1  
0.548 mi.  
2892 ft.

UNIVAR USA INC. SALEM MA  
1 COLONIAL ROAD  
SALEM, MA 01970  
Site 2 of 2 in cluster AC

MA SHWS S113409650  
MA RELEASE N/A  
MA AIRS  
MA HW GEN  
MA TIER 2

Relative:  
Lower  
Actual:  
13 ft.

SHWS:  
Release Tracking Number/Current Status: 3-0034960 / UNCLSS  
Release Town: SALEM  
Notification Date: 05/30/2018  
Category: TWO HR  
Associated ID: Not reported  
**Current Status: Unclassified**  
Status Date: 05/30/2018  
Phase: Not reported  
Response Action Outcome: -  
Oil Or Haz Material: Hazardous Material  
Location Type: INDUSTRIAL  
Source: DRUMS

[Click here to access the MA DEP site for this facility:](#)

Chemicals:  
Chemical: TRIETHYLAMINE  
Quantity: 55 gallons

Actions:  
Action Type: Immediate Response Action  
Action Status: Oral Approval of Plan or Action  
Action Date: 5/30/2018  
Response Action Outcome: Not reported

Map ID  
Direction  
Distance  
Elevation

MAP FINDINGS

Site

Database(s)

EDR ID Number  
EPA ID Number

**UNIVAR USA INC. SALEM MA (Continued)**

**S113409650**

Action Type:	RLFA
Action Status:	FLDD1U
Action Date:	5/30/2018
Response Action Outcome:	Not reported
Action Type:	Release Disposition
Action Status:	Reportable Release under MGL 21E
Action Date:	5/30/2018
Response Action Outcome:	Not reported
Action Type:	A Notice sent to a Potentially Responsible Party (PRP)
Action Status:	A MassDEP piece of correspondence was issued (approvals, NORs, etc.
Action Date:	7/3/2018
Response Action Outcome:	Not reported

**Release:**

Release Tracking Number/Current Status:	3-0034960 / UNCLSS
Primary ID:	Not reported
Official City:	SALEM
Notification:	05/30/2018
Category:	TWO HR
Status Date:	05/30/2018
Phase:	Not reported
Response Action Outcome:	-
Oil / Haz Material Type:	Hazardous Material

[Click here to access the MA DEP site for this facility:](#)

**Actions:**

Action Type:	Immediate Response Action
Action Status:	Oral Approval of Plan or Action
Action Date:	5/30/2018
Response Action Outcome:	Not reported
Action Type:	RLFA
Action Status:	FLDD1U
Action Date:	5/30/2018
Response Action Outcome:	Not reported
Action Type:	Release Disposition
Action Status:	Reportable Release under MGL 21E
Action Date:	5/30/2018
Response Action Outcome:	Not reported
Action Type:	A Notice sent to a Potentially Responsible Party (PRP)
Action Status:	A MassDEP piece of correspondence was issued (approvals, NORs, etc.
Action Date:	7/3/2018
Response Action Outcome:	Not reported

**Chemicals:**

Chemical:	TRIETHYLAMINE
Quantity:	55 gallons
Location Type:	INDUSTRIAL
Source:	DRUMS

Map ID  
Direction  
Distance  
Elevation

MAP FINDINGS

Site

Database(s)

EDR ID Number  
EPA ID Number

**UNIVAR USA INC. SALEM MA (Continued)**

**S113409650**

**AIRS:**

Address 2:	Not reported
Facility Status:	Not reported
Permit Code:	Not reported
Permit Name:	Not reported
DEP Region:	Not reported
Application Tracking Number:	Not reported
Date Closed:	Not reported
Applicant Name:	Not reported
Applicant Address:	Not reported
Applicant City,St,Zip:	Not reported
Applicant Telephone:	Not reported
AQID:	1190820
Owner Name:	UNIVAR USA INC
Latitude:	42.508645
Longitude:	-70.898823
Primary NAICS:	Y
NAICS Code:	424690
NAICS Desc:	Other Chemical and Allied Products Merchant Wholesalers

**AIRS:**

Pollutant:	AMMONIA
Actual Emission:	0.0066
Emission Year:	2013
Pollutant:	CARBON MONOXIDE
Actual Emission:	0.048
Emission Year:	2013
Pollutant:	GLYCOL ETHERS
Actual Emission:	0.03
Emission Year:	2013
Pollutant:	HALOGENATED ORGANIC COMPOUND
Actual Emission:	0
Emission Year:	2013
Pollutant:	HYDROCARBON
Actual Emission:	0
Emission Year:	2013
Pollutant:	ISOMERS OF XYLENE
Actual Emission:	0.06
Emission Year:	2013
Pollutant:	METHYL ALCOHOL
Actual Emission:	0.1
Emission Year:	2013
Pollutant:	N-HEXANE
Actual Emission:	0.03
Emission Year:	2013
Pollutant:	NITROGEN OXIDES (NOx)
Actual Emission:	0.2452
Emission Year:	2013

Map ID  
Direction  
Distance  
Elevation

MAP FINDINGS

Site

Database(s)

EDR ID Number  
EPA ID Number

**UNIVAR USA INC. SALEM MA (Continued)**

**S113409650**

Pollutant:	PM10, FILTERABLE
Actual Emission:	0.0086
Emission Year:	2013
Pollutant:	PM2.5, FILTERABLE
Actual Emission:	0.0084
Emission Year:	2013
Pollutant:	SULFUR DIOXIDE
Actual Emission:	0.0036
Emission Year:	2013
Pollutant:	TOLUENE
Actual Emission:	0.19
Emission Year:	2013
Pollutant:	TOTAL HAZARDOUS AIR POLLUTANTS
Actual Emission:	0.4408
Emission Year:	2013
Pollutant:	VOLATILE ORGANIC COMPOUNDS (VOC)
Actual Emission:	1.2513
Emission Year:	2013

**HW GEN:**

EPA Id:	MAD001764794
RCRA Generator Status:	LQG
State Generator Status:	Not reported

**TIER 2:**

Report Year:	2015
Facility Id:	FATR2015000000003262
Facility Dept:	Not reported
Latitude:	42.5095
Longitude:	-70.9006
Mailing Address:	PO Box 730
Mailing City/State/Zip:	01970
Mailing Country:	United States
Notes:	Not reported
All Chemicals Same As Last Yr:	Not reported
Date Signed:	02/29/2016
Dike Or Other Safeguard:	F
Failed Validation:	Not reported
Date Modified:	05/19/2016
Fees Total:	Not reported
Num Of Employees:	20
Site Coord Abbreviated?:	T
Site Map:	T
State Label Code:	Not reported
Submitted By:	Michael Amenta
Validation Report:	Not reported
Fire District:	Not reported
Latlong Location Description:	Not reported
Latlong Method:	Not reported

Map ID  
Direction  
Distance  
Elevation

MAP FINDINGS

Site

Database(s)

EDR ID Number  
EPA ID Number

AB148  
NE  
1/2-1  
0.552 mi.  
2916 ft.

UNIVERSAL STEEL  
299 BRIDGE ST  
SALEM, MA 01970

Site 2 of 4 in cluster AB

MA SHWS S108117633  
MA RELEASE N/A

Relative:  
Lower

SHWS:

Actual:  
16 ft.

Release Tracking Number/Current Status: 3-0013618 / RAONR  
Release Town: SALEM  
Notification Date: 03/28/1996  
Category: TWO HR  
Associated ID: Not reported  
**Current Status: Response Action Outcome Not Required**  
Status Date: 03/20/2007  
Phase: Not reported  
Response Action Outcome: -  
Oil Or Haz Material: Oil  
Location Type: COMMERCIAL  
Source: PIPE

[Click here to access the MA DEP site for this facility:](#)

Chemicals:

Chemical: HYDRAULIC FLUID  
Quantity: 25 gallons  
Chemical: HYDRAULIC FLUID  
Quantity: 15 gallons

Actions:

Action Type: Tier Classification  
Action Status: Tier 2 Classification  
Action Date: 10/17/1995  
Response Action Outcome: Not reported

Action Type: Tier Classification  
Action Status: Transmittal, Notice, or Notification Received  
Action Date: 10/17/1995  
Response Action Outcome: Not reported

Action Type: Release Disposition  
Action Status: Reportable Release under MGL 21E  
Action Date: 10/17/2006  
Response Action Outcome: Not reported

Action Type: Tier Classification  
Action Status: Legal Notice Published  
Action Date: 11/15/1995  
Response Action Outcome: Not reported

Action Type: Tier Classification  
Action Status: RTN Linked to TCLASS Via IRA Completion Statement  
Action Date: 3/20/2007  
Response Action Outcome: Not reported

Action Type: RAO Not Required  
Action Status: Linked to a Tier Classified Site  
Action Date: 3/20/2007  
Response Action Outcome: Not reported

Map ID  
Direction  
Distance  
Elevation

MAP FINDINGS

Site

Database(s)

EDR ID Number  
EPA ID Number

**UNIVERSAL STEEL (Continued)**

**S108117633**

Action Type:	RLFA
Action Status:	FOLOFF
Action Date:	3/20/2007
Response Action Outcome:	Not reported
Action Type:	Immediate Response Action
Action Status:	Oral Approval of Plan or Action
Action Date:	3/28/1996
Response Action Outcome:	Not reported
Action Type:	Release Disposition
Action Status:	Reportable Release under MGL 21E
Action Date:	3/28/1996
Response Action Outcome:	Not reported
Action Type:	Tier Classification
Action Status:	Tier 2 Extension
Action Date:	4/14/2004
Response Action Outcome:	Not reported
Action Type:	Tier Classification
Action Status:	Tier 2 Extension
Action Date:	4/14/2005
Response Action Outcome:	Not reported
Action Type:	Tier Classification
Action Status:	Tier 2 Extension
Action Date:	4/14/2006
Response Action Outcome:	Not reported
Action Type:	A Notice sent to a Potentially Responsible Party (PRP)
Action Status:	A MassDEP piece of correspondence was issued (approvals, NORs, etc.
Action Date:	4/23/1996
Response Action Outcome:	Not reported
Action Type:	RNF
Action Status:	Reportable Release under MGL 21E
Action Date:	5/27/1996
Response Action Outcome:	Not reported
Action Type:	Immediate Response Action
Action Status:	Completion Statement Received
Action Date:	5/27/1996
Response Action Outcome:	Not reported

**Release:**

Release Tracking Number/Current Status:	3-0013618 / RAONR
Primary ID:	Not reported
Official City:	SALEM
Notification:	03/28/1996
Category:	TWO HR
Status Date:	03/20/2007
Phase:	Not reported
Response Action Outcome:	-
Oil / Haz Material Type:	Oil



Map ID  
Direction  
Distance  
Elevation

MAP FINDINGS

Site

Database(s)

EDR ID Number  
EPA ID Number

**UNIVERSAL STEEL (Continued)**

**S108117633**

[Click here to access the MA DEP site for this facility:](#)

Actions:

Action Type: Tier Classification  
Action Status: Tier 2 Classification  
Action Date: 10/17/1995  
Response Action Outcome: Not reported

Action Type: Tier Classification  
Action Status: Transmittal, Notice, or Notification Received  
Action Date: 10/17/1995  
Response Action Outcome: Not reported

Action Type: Release Disposition  
Action Status: Reportable Release under MGL 21E  
Action Date: 10/17/2006  
Response Action Outcome: Not reported

Action Type: Tier Classification  
Action Status: Legal Notice Published  
Action Date: 11/15/1995  
Response Action Outcome: Not reported

Action Type: Tier Classification  
Action Status: RTN Linked to TCLASS Via IRA Completion Statement  
Action Date: 3/20/2007  
Response Action Outcome: Not reported

Action Type: RAO Not Required  
Action Status: Linked to a Tier Classified Site  
Action Date: 3/20/2007  
Response Action Outcome: Not reported

Action Type: RLFA  
Action Status: FOLOFF  
Action Date: 3/20/2007  
Response Action Outcome: Not reported

Action Type: Immediate Response Action  
Action Status: Oral Approval of Plan or Action  
Action Date: 3/28/1996  
Response Action Outcome: Not reported

Action Type: Release Disposition  
Action Status: Reportable Release under MGL 21E  
Action Date: 3/28/1996  
Response Action Outcome: Not reported

Action Type: Tier Classification  
Action Status: Tier 2 Extension  
Action Date: 4/14/2004  
Response Action Outcome: Not reported

Action Type: Tier Classification  
Action Status: Tier 2 Extension  
Action Date: 4/14/2005  
Response Action Outcome: Not reported

Map ID  
Direction  
Distance  
Elevation

MAP FINDINGS

Site

Database(s)

EDR ID Number  
EPA ID Number

**UNIVERSAL STEEL (Continued)**

**S108117633**

Action Type:	Tier Classification
Action Status:	Tier 2 Extension
Action Date:	4/14/2006
Response Action Outcome:	Not reported
Action Type:	A Notice sent to a Potentially Responsible Party (PRP)
Action Status:	A MassDEP piece of correspondence was issued (approvals, NORs, etc.
Action Date:	4/23/1996
Response Action Outcome:	Not reported
Action Type:	RNF
Action Status:	Reportable Release under MGL 21E
Action Date:	5/27/1996
Response Action Outcome:	Not reported
Action Type:	Immediate Response Action
Action Status:	Completion Statement Received
Action Date:	5/27/1996
Response Action Outcome:	Not reported
Chemicals:	
Chemical:	HYDRAULIC FLUID
Quantity:	25 gallons
Chemical:	HYDRAULIC FLUID
Quantity:	15 gallons
Location Type:	COMMERCIAL
Source:	PIPE

**AB149  
NE  
1/2-1  
0.557 mi.  
2940 ft.**

**BEHIND UNIVERSAL STEEL  
297-305 BRIDGE ST  
SALEM, MA**

**Site 3 of 4 in cluster AB**

**MA SHWS  
MA INST CONTROL  
MA BROWNFIELDS  
MA RELEASE**

**S104545249  
N/A**

**Relative:  
Lower  
Actual:  
16 ft.**

SHWS:

Release Tracking Number/Current Status:	3-0012653 / RAO
Release Town:	SALEM
Notification Date:	07/06/1995
Category:	TWO HR
Associated ID:	Not reported
<b>Current Status:</b>	<b>Response Action Outcome</b>
Status Date:	07/05/1996
Phase:	Not reported
Response Action Outcome:	A2 - A permanent solution has been achieved. Contamination has not been reduced to background.
Oil Or Haz Material:	Hazardous Material
Location Type:	RESIDENTIAL

Click here to access the MA DEP site for this facility:

Chemicals:

Chemical:	PAH
Quantity:	32 parts per million
Chemical:	PCB
Quantity:	32 parts per million

Map ID  
Direction  
Distance  
Elevation

MAP FINDINGS

Site

Database(s)

EDR ID Number  
EPA ID Number

**BEHIND UNIVERSAL STEEL (Continued)**

**S104545249**

Actions:

Action Type: Immediate Response Action  
Action Status: Status or Interim Report Received  
Action Date: 6/21/1996  
Response Action Outcome: A permanent solution has been achieved. Contamination has not been reduced to background.

Action Type: Immediate Response Action  
Action Status: Completion Statement Received  
Action Date: 7/5/1996  
Response Action Outcome: A permanent solution has been achieved. Contamination has not been reduced to background.

Action Type: Response Action Outcome - RAO  
Action Status: Fee Received - FMCRA Use Only  
Action Date: 7/5/1996  
Response Action Outcome: A permanent solution has been achieved. Contamination has not been reduced to background.

Action Type: Response Action Outcome - RAO  
Action Status: RAO Statement Received  
Action Date: 7/5/1996  
Response Action Outcome: A permanent solution has been achieved. Contamination has not been reduced to background.

Action Type: Release Disposition  
Action Status: Reportable Release under MGL 21E  
Action Date: 7/6/1995  
Response Action Outcome: A permanent solution has been achieved. Contamination has not been reduced to background.

Action Type: RLFA  
Action Status: FOLOFF  
Action Date: 7/6/1995  
Response Action Outcome: A permanent solution has been achieved. Contamination has not been reduced to background.

Action Type: Immediate Response Action  
Action Status: Oral Approval of Plan or Action  
Action Date: 7/6/1995  
Response Action Outcome: A permanent solution has been achieved. Contamination has not been reduced to background.

Action Type: Immediate Response Action  
Action Status: Written Plan Received  
Action Date: 8/22/1995  
Response Action Outcome: A permanent solution has been achieved. Contamination has not been reduced to background.

Action Type: RNF  
Action Status: Reportable Release under MGL 21E  
Action Date: 8/22/1995  
Response Action Outcome: A permanent solution has been achieved. Contamination has not been reduced to background.

Action Type: A Notice sent to a Potentially Responsible Party (PRP)  
Action Status: A MassDEP piece of correspondence was issued (approvals, NORs, etc.)

Map ID  
Direction  
Distance  
Elevation

MAP FINDINGS

Site

Database(s)

EDR ID Number  
EPA ID Number

**BEHIND UNIVERSAL STEEL (Continued)**

**S104545249**

Action Date: 9/6/1995  
Response Action Outcome: A permanent solution has been achieved. Contamination has not been reduced to background.

Action Type: Immediate Response Action  
Action Status: Written Approval of Plan  
Action Date: 9/6/1995  
Response Action Outcome: A permanent solution has been achieved. Contamination has not been reduced to background.

Release Tracking Number/Current Status: 3-0011726 / PSC  
Release Town: SALEM  
Notification Date: 10/07/1994  
Category: 120 DY  
Associated ID: 3-0011726  
**Current Status: PSC**  
Status Date: 01/09/2015  
Phase: PHASE IV  
Response Action Outcome: PA - PA  
Oil Or Haz Material: Oil and Hazardous Material  
Location Type: COMMERCIAL

[Click here to access the MA DEP site for this facility:](#)

Chemicals:  
Chemical: PCB  
Quantity: Not reported  
Chemical: PCB  
Quantity: 330 milligrams per kilogram  
Chemical: BENZO[B]FLUORANTHENE  
Quantity: 1.2 milligrams per kilogram  
Chemical: CHRYSENE  
Quantity: 1.2 milligrams per kilogram  
Chemical: LEAD  
Quantity: Not reported  
Chemical: TPH  
Quantity: Not reported  
Chemical: INDENO(1,2,3-CD)PYRENE  
Quantity: 0.9 milligrams per kilogram  
Chemical: LEAD  
Quantity: 685 milligrams per kilogram  
Chemical: TPH  
Quantity: 24000 milligrams per kilogram  
Chemical: DIBENZO[A,H]ANTHRACENE  
Quantity: 1.2 milligrams per kilogram  
Chemical: BENZO[A]ANTHRACENE  
Quantity: 0.99 milligrams per kilogram

Actions:  
Action Type: RLFA  
Action Status: FOLFLD  
Action Date: 1/11/2013  
Response Action Outcome: PA

Action Type: Release Disposition

Map ID  
Direction  
Distance  
Elevation

MAP FINDINGS

Site

Database(s)

EDR ID Number  
EPA ID Number

**BEHIND UNIVERSAL STEEL (Continued)**

**S104545249**

Action Status:	Reportable Release under MGL 21E
Action Date:	1/13/1995
Response Action Outcome:	PA
Action Type:	Immediate Response Action
Action Status:	IRA Assessment Only
Action Date:	1/13/1995
Response Action Outcome:	PA
Action Type:	RLFA
Action Status:	FOLFLD
Action Date:	1/17/1995
Response Action Outcome:	PA
Action Type:	Release Disposition
Action Status:	Reportable Release under MGL 21E
Action Date:	1/18/1995
Response Action Outcome:	PA
Action Type:	RLFA
Action Status:	FOLOFF
Action Date:	1/21/2016
Response Action Outcome:	PA
Action Type:	RLFA
Action Status:	FOLFLD
Action Date:	1/30/2013
Response Action Outcome:	PA
Action Type:	RLFA
Action Status:	FLDDO
Action Date:	1/4/2011
Response Action Outcome:	PA
Action Type:	RLFA
Action Status:	FOLFLD
Action Date:	1/4/2013
Response Action Outcome:	PA
Action Type:	RLFA
Action Status:	FOLOFF
Action Date:	1/5/2011
Response Action Outcome:	PA
Action Type:	Phase 3
Action Status:	Completion Statement Received
Action Date:	1/9/2015
Response Action Outcome:	PA
Action Type:	Activity and Use Limitation
Action Status:	Legal Notice Published
Action Date:	1/9/2015
Response Action Outcome:	PA
Action Type:	Activity and Use Limitation
Action Status:	Transmittal, Notice, or Notification Received
Action Date:	1/9/2015

Map ID  
Direction  
Distance  
Elevation

MAP FINDINGS

Site

Database(s)

EDR ID Number  
EPA ID Number

**BEHIND UNIVERSAL STEEL (Continued)**

**S104545249**

Response Action Outcome:	PA
Action Type:	Response Action Outcome - RAO
Action Status:	PSARCD
Action Date:	1/9/2015
Response Action Outcome:	PA
Action Type:	Phase 1
Action Status:	Completion Statement Received
Action Date:	10/17/1995
Response Action Outcome:	PA
Action Type:	Tier Classification
Action Status:	Tier 2 Classification
Action Date:	10/17/1995
Response Action Outcome:	PA
Action Type:	Tier Classification
Action Status:	Transmittal, Notice, or Notification Received
Action Date:	10/17/1995
Response Action Outcome:	PA
Action Type:	RLFA
Action Status:	FLDDO
Action Date:	10/2/2012
Response Action Outcome:	PA
Action Type:	RNF
Action Status:	Reportable Release under MGL 21E
Action Date:	10/7/1994
Response Action Outcome:	PA
Action Type:	Release Disposition
Action Status:	Reportable Release under MGL 21E
Action Date:	10/7/1994
Response Action Outcome:	PA
Action Type:	Phase 2
Action Status:	Scope of Work Received
Action Date:	11/12/2004
Response Action Outcome:	PA
Action Type:	Tier Classification
Action Status:	Legal Notice Published
Action Date:	11/15/1995
Response Action Outcome:	PA
Action Type:	RLFA
Action Status:	FOLOFF
Action Date:	11/16/2009
Response Action Outcome:	PA
Action Type:	RLFA
Action Status:	FOLOFF
Action Date:	11/18/2010
Response Action Outcome:	PA

Map ID  
Direction  
Distance  
Elevation

MAP FINDINGS

Site

Database(s)

EDR ID Number  
EPA ID Number

**BEHIND UNIVERSAL STEEL (Continued)**

**S104545249**

Action Type: RLFA  
Action Status: FLDRUN  
Action Date: 11/4/2009  
Response Action Outcome: PA

Action Type: RLFA  
Action Status: FOLOFF  
Action Date: 11/5/2009  
Response Action Outcome: PA

Action Type: A Notice sent to a Potentially Responsible Party (PRP)  
Action Status: A MassDEP piece of correspondence was issued (approvals, NORs, etc.  
Action Date: 12/1/1994  
Response Action Outcome: PA

Action Type: RLFA  
Action Status: FOLOFF  
Action Date: 12/10/2012  
Response Action Outcome: PA

Action Type: RLFA  
Action Status: FOLOFF  
Action Date: 12/13/2010  
Response Action Outcome: PA

Action Type: RLFA  
Action Status: FLDDO  
Action Date: 12/16/2010  
Response Action Outcome: PA

Action Type: RLFA  
Action Status: FOLFLD  
Action Date: 12/18/2012  
Response Action Outcome: PA

Action Type: RLFA  
Action Status: FLDRUN  
Action Date: 12/20/2010  
Response Action Outcome: PA

Action Type: RLFA  
Action Status: FLDRUN  
Action Date: 12/21/2010  
Response Action Outcome: PA

Action Type: RLFA  
Action Status: FLDDO  
Action Date: 12/22/2010  
Response Action Outcome: PA

Action Type: RLFA  
Action Status: FLDDO  
Action Date: 12/23/2010  
Response Action Outcome: PA

Action Type: RLFA  
Action Status: FOLOFF

Map ID  
Direction  
Distance  
Elevation

MAP FINDINGS

Site

Database(s)

EDR ID Number  
EPA ID Number

**BEHIND UNIVERSAL STEEL (Continued)**

**S104545249**

Action Date:	12/3/2009
Response Action Outcome:	PA
Action Type:	RLFA
Action Status:	FLDRAN
Action Date:	12/3/2010
Response Action Outcome:	PA
Action Type:	RLFA
Action Status:	FOLOFF
Action Date:	12/8/2011
Response Action Outcome:	PA
Action Type:	RLFA
Action Status:	FOLOFF
Action Date:	2/7/2011
Response Action Outcome:	PA
Action Type:	Response Action Outcome - RAO
Action Status:	Level I - Technical Screen Audit
Action Date:	3/11/2016
Response Action Outcome:	PA
Action Type:	RLFA
Action Status:	FLDDO
Action Date:	3/16/2010
Response Action Outcome:	PA
Action Type:	Tier Classification
Action Status:	RTN Linked to TCLASS Via IRA Completion Statement
Action Date:	3/20/2007
Response Action Outcome:	PA
Action Type:	RLFA
Action Status:	FOLOFF
Action Date:	3/20/2012
Response Action Outcome:	PA
Action Type:	Compliance and Enforcement Action
Action Status:	REFOTH
Action Date:	3/20/2012
Response Action Outcome:	PA
Action Type:	RLFA
Action Status:	FOLOFF
Action Date:	3/8/2010
Response Action Outcome:	PA
Action Type:	Immediate Response Action
Action Status:	Written Plan Received
Action Date:	3/9/2006
Response Action Outcome:	PA
Action Type:	Tier Classification
Action Status:	Tier 2 Extension
Action Date:	4/14/2004
Response Action Outcome:	PA



Map ID  
Direction  
Distance  
Elevation

MAP FINDINGS

Site

Database(s)

EDR ID Number  
EPA ID Number

**BEHIND UNIVERSAL STEEL (Continued)**

**S104545249**

Action Type: Tier Classification  
Action Status: Tier 2 Extension  
Action Date: 4/14/2005  
Response Action Outcome: PA

Action Type: Tier Classification  
Action Status: Tier 2 Extension  
Action Date: 4/14/2006  
Response Action Outcome: PA

Action Type: RLFA  
Action Status: FLDDO  
Action Date: 4/27/2011  
Response Action Outcome: PA

Action Type: RLFA  
Action Status: FLDDO  
Action Date: 4/29/2011  
Response Action Outcome: PA

Action Type: RLFA  
Action Status: FOLOFF  
Action Date: 4/5/2011  
Response Action Outcome: PA

Action Type: RLFA  
Action Status: FOLFLD  
Action Date: 4/8/2013  
Response Action Outcome: PA

Action Type: RLFA  
Action Status: FOLFLD  
Action Date: 5/1/2013  
Response Action Outcome: PA

Action Type: RLFA  
Action Status: FLDDO  
Action Date: 5/18/2011  
Response Action Outcome: PA

Action Type: RLFA  
Action Status: FOLOFF  
Action Date: 5/19/2016  
Response Action Outcome: PA

Action Type: RLFA  
Action Status: FOLFLD  
Action Date: 5/2/2013  
Response Action Outcome: PA

Action Type: RLFA  
Action Status: FOLOFF  
Action Date: 5/20/2010  
Response Action Outcome: PA

Action Type: Release Abatement Measure  
Action Status: Written Plan Received

Map ID  
Direction  
Distance  
Elevation

MAP FINDINGS

Site

Database(s)

EDR ID Number  
EPA ID Number

**BEHIND UNIVERSAL STEEL (Continued)**

**S104545249**

Action Date:	5/24/1995
Response Action Outcome:	PA
Action Type:	RLFA
Action Status:	FLDDO
Action Date:	5/24/2011
Response Action Outcome:	PA
Action Type:	Release Abatement Measure
Action Status:	Fee Received - FMCRA Use Only
Action Date:	5/25/1995
Response Action Outcome:	PA
Action Type:	Phase 2
Action Status:	Notice of Delay in Meeting RA Deadline Received
Action Date:	5/25/2000
Response Action Outcome:	PA
Action Type:	Compliance and Enforcement Action
Action Status:	REFAG
Action Date:	5/29/1998
Response Action Outcome:	PA
Action Type:	Phase 2
Action Status:	Notice of Delay in Meeting RA Deadline Received
Action Date:	5/29/2001
Response Action Outcome:	PA
Action Type:	RLFA
Action Status:	FOLFLD
Action Date:	5/29/2013
Response Action Outcome:	PA
Action Type:	RLFA
Action Status:	FOLFLD
Action Date:	5/31/2013
Response Action Outcome:	PA
Action Type:	RLFA
Action Status:	FOLOFF
Action Date:	5/5/2014
Response Action Outcome:	PA
Action Type:	RLFA
Action Status:	FLDDO
Action Date:	6/1/2011
Response Action Outcome:	PA
Action Type:	RLFA
Action Status:	FOLFLD
Action Date:	6/17/2013
Response Action Outcome:	PA
Action Type:	RLFA
Action Status:	FOLFLD
Action Date:	6/25/2013
Response Action Outcome:	PA

Map ID  
Direction  
Distance  
Elevation

MAP FINDINGS

Site

Database(s)

EDR ID Number  
EPA ID Number

**BEHIND UNIVERSAL STEEL (Continued)**

**S104545249**

Action Type:	RLFA
Action Status:	FLDRUN
Action Date:	6/29/2011
Response Action Outcome:	PA
Action Type:	RLFA
Action Status:	FOLFLD
Action Date:	6/3/2013
Response Action Outcome:	PA
Action Type:	RLFA
Action Status:	FOLOFF
Action Date:	6/30/2011
Response Action Outcome:	PA
Action Type:	Immediate Response Action
Action Status:	Status or Interim Report Received
Action Date:	7/17/2006
Response Action Outcome:	PA
Action Type:	Phase 2
Action Status:	Scope of Work Received
Action Date:	7/19/1999
Response Action Outcome:	PA
Action Type:	RLFA
Action Status:	FOLFLD
Action Date:	7/31/2013
Response Action Outcome:	PA
Action Type:	RLFA
Action Status:	FOLFLD
Action Date:	8/8/2013
Response Action Outcome:	PA
Action Type:	RLFA
Action Status:	FLDRUN
Action Date:	9/13/2011
Response Action Outcome:	PA
Action Type:	RLFA
Action Status:	FOLOFF
Action Date:	9/16/2013
Response Action Outcome:	PA
Action Type:	RLFA
Action Status:	FOLFLD
Action Date:	9/4/2013
Response Action Outcome:	PA

**INST CONTROL:**

Release Tracking Number:	3-0011726
Action Type:	AUL
Action Stat:	LEGNOT
Action Date:	01/09/2015
Response Action Outcome:	PA - PA

Map ID  
Direction  
Distance  
Elevation

MAP FINDINGS

Site

Database(s)

EDR ID Number  
EPA ID Number

**BEHIND UNIVERSAL STEEL (Continued)**

**S104545249**

Release Tracking Number: 3-0011726  
Action Type: AUL  
Action Stat: RECPT  
Action Date: 01/09/2015  
Response Action Outcome: PA - PA

**BROWNFIELDS 2:**

RTN: 3-0011726  
RAO Class: Not reported  
Other RTNs: 3-0013618  
Current Owner: City of Salem  
MCP Status: PSC  
AUL: Yes  
COCs: TPH, PCB, Lead, Indeno Pyrene, Dibenzo Anthracene, Chrysene, Benzo Fluoranthene, Benzo Anthracene  
Former Use: Commercial  
Current Use: Not reported  
Total Acreage: 1.21

**Release:**

Release Tracking Number/Current Status: 3-0011726 / PSC  
Primary ID: 3-0011726  
Official City: SALEM  
Notification: 10/07/1994  
Category: 120 DY  
Status Date: 01/09/2015  
Phase: PHASE IV  
Response Action Outcome: PA - PA  
Oil / Haz Material Type: Oil and Hazardous Material

[Click here to access the MA DEP site for this facility:](#)

**Actions:**

Action Type: RLFA  
Action Status: FOLFLD  
Action Date: 1/11/2013  
Response Action Outcome: PA

Action Type: Release Disposition  
Action Status: Reportable Release under MGL 21E  
Action Date: 1/13/1995  
Response Action Outcome: PA

Action Type: Immediate Response Action  
Action Status: IRA Assessment Only  
Action Date: 1/13/1995  
Response Action Outcome: PA

Action Type: RLFA  
Action Status: FOLFLD  
Action Date: 1/17/1995  
Response Action Outcome: PA

Action Type: Release Disposition  
Action Status: Reportable Release under MGL 21E  
Action Date: 1/18/1995  
Response Action Outcome: PA

Map ID  
Direction  
Distance  
Elevation

MAP FINDINGS

Site

Database(s)

EDR ID Number  
EPA ID Number

**BEHIND UNIVERSAL STEEL (Continued)**

**S104545249**

Action Type:	RLFA
Action Status:	FOLOFF
Action Date:	1/21/2016
Response Action Outcome:	PA
Action Type:	RLFA
Action Status:	FOLFLD
Action Date:	1/30/2013
Response Action Outcome:	PA
Action Type:	RLFA
Action Status:	FLDDO
Action Date:	1/4/2011
Response Action Outcome:	PA
Action Type:	RLFA
Action Status:	FOLFLD
Action Date:	1/4/2013
Response Action Outcome:	PA
Action Type:	RLFA
Action Status:	FOLOFF
Action Date:	1/5/2011
Response Action Outcome:	PA
Action Type:	Phase 3
Action Status:	Completion Statement Received
Action Date:	1/9/2015
Response Action Outcome:	PA
Action Type:	Activity and Use Limitation
Action Status:	Legal Notice Published
Action Date:	1/9/2015
Response Action Outcome:	PA
Action Type:	Activity and Use Limitation
Action Status:	Transmittal, Notice, or Notification Received
Action Date:	1/9/2015
Response Action Outcome:	PA
Action Type:	Response Action Outcome - RAO
Action Status:	PSARCD
Action Date:	1/9/2015
Response Action Outcome:	PA
Action Type:	Phase 1
Action Status:	Completion Statement Received
Action Date:	10/17/1995
Response Action Outcome:	PA
Action Type:	Tier Classification
Action Status:	Tier 2 Classification
Action Date:	10/17/1995
Response Action Outcome:	PA
Action Type:	Tier Classification
Action Status:	Transmittal, Notice, or Notification Received

Map ID  
Direction  
Distance  
Elevation

MAP FINDINGS

Site

Database(s)

EDR ID Number  
EPA ID Number

**BEHIND UNIVERSAL STEEL (Continued)**

**S104545249**

Action Date: 10/17/1995  
Response Action Outcome: PA

Action Type: RLFA  
Action Status: FLDDO  
Action Date: 10/2/2012  
Response Action Outcome: PA

Action Type: RNF  
Action Status: Reportable Release under MGL 21E  
Action Date: 10/7/1994  
Response Action Outcome: PA

Action Type: Release Disposition  
Action Status: Reportable Release under MGL 21E  
Action Date: 10/7/1994  
Response Action Outcome: PA

Action Type: Phase 2  
Action Status: Scope of Work Received  
Action Date: 11/12/2004  
Response Action Outcome: PA

Action Type: Tier Classification  
Action Status: Legal Notice Published  
Action Date: 11/15/1995  
Response Action Outcome: PA

Action Type: RLFA  
Action Status: FOLOFF  
Action Date: 11/16/2009  
Response Action Outcome: PA

Action Type: RLFA  
Action Status: FOLOFF  
Action Date: 11/18/2010  
Response Action Outcome: PA

Action Type: RLFA  
Action Status: FLDRUN  
Action Date: 11/4/2009  
Response Action Outcome: PA

Action Type: RLFA  
Action Status: FOLOFF  
Action Date: 11/5/2009  
Response Action Outcome: PA

Action Type: A Notice sent to a Potentially Responsible Party (PRP)  
Action Status: A MassDEP piece of correspondence was issued (approvals, NORs, etc.  
Action Date: 12/1/1994  
Response Action Outcome: PA

Action Type: RLFA  
Action Status: FOLOFF  
Action Date: 12/10/2012  
Response Action Outcome: PA

Map ID  
Direction  
Distance  
Elevation

MAP FINDINGS

Site

Database(s)

EDR ID Number  
EPA ID Number

**BEHIND UNIVERSAL STEEL (Continued)**

**S104545249**

Action Type: RLFA  
Action Status: FOLOFF  
Action Date: 12/13/2010  
Response Action Outcome: PA

Action Type: RLFA  
Action Status: FLDDO  
Action Date: 12/16/2010  
Response Action Outcome: PA

Action Type: RLFA  
Action Status: FOLFLD  
Action Date: 12/18/2012  
Response Action Outcome: PA

Action Type: RLFA  
Action Status: FLDRUN  
Action Date: 12/20/2010  
Response Action Outcome: PA

Action Type: RLFA  
Action Status: FLDRUN  
Action Date: 12/21/2010  
Response Action Outcome: PA

Action Type: RLFA  
Action Status: FLDDO  
Action Date: 12/22/2010  
Response Action Outcome: PA

Action Type: RLFA  
Action Status: FLDDO  
Action Date: 12/23/2010  
Response Action Outcome: PA

Action Type: RLFA  
Action Status: FOLOFF  
Action Date: 12/3/2009  
Response Action Outcome: PA

Action Type: RLFA  
Action Status: FLDRAN  
Action Date: 12/3/2010  
Response Action Outcome: PA

Action Type: RLFA  
Action Status: FOLOFF  
Action Date: 12/8/2011  
Response Action Outcome: PA

Action Type: RLFA  
Action Status: FOLOFF  
Action Date: 2/7/2011  
Response Action Outcome: PA

Action Type: Response Action Outcome - RAO  
Action Status: Level I - Technical Screen Audit

Map ID  
Direction  
Distance  
Elevation

MAP FINDINGS

Site

Database(s)

EDR ID Number  
EPA ID Number

**BEHIND UNIVERSAL STEEL (Continued)**

**S104545249**

Action Date:	3/11/2016
Response Action Outcome:	PA
Action Type:	RLFA
Action Status:	FLDDO
Action Date:	3/16/2010
Response Action Outcome:	PA
Action Type:	Tier Classification
Action Status:	RTN Linked to TCLASS Via IRA Completion Statement
Action Date:	3/20/2007
Response Action Outcome:	PA
Action Type:	RLFA
Action Status:	FOLOFF
Action Date:	3/20/2012
Response Action Outcome:	PA
Action Type:	Compliance and Enforcement Action
Action Status:	REFOTH
Action Date:	3/20/2012
Response Action Outcome:	PA
Action Type:	RLFA
Action Status:	FOLOFF
Action Date:	3/8/2010
Response Action Outcome:	PA
Action Type:	Immediate Response Action
Action Status:	Written Plan Received
Action Date:	3/9/2006
Response Action Outcome:	PA
Action Type:	Tier Classification
Action Status:	Tier 2 Extension
Action Date:	4/14/2004
Response Action Outcome:	PA
Action Type:	Tier Classification
Action Status:	Tier 2 Extension
Action Date:	4/14/2005
Response Action Outcome:	PA
Action Type:	Tier Classification
Action Status:	Tier 2 Extension
Action Date:	4/14/2006
Response Action Outcome:	PA
Action Type:	RLFA
Action Status:	FLDDO
Action Date:	4/27/2011
Response Action Outcome:	PA
Action Type:	RLFA
Action Status:	FLDDO
Action Date:	4/29/2011
Response Action Outcome:	PA



Map ID  
Direction  
Distance  
Elevation

MAP FINDINGS

Site

Database(s)

EDR ID Number  
EPA ID Number

**BEHIND UNIVERSAL STEEL (Continued)**

**S104545249**

Action Type:	RLFA
Action Status:	FOLOFF
Action Date:	4/5/2011
Response Action Outcome:	PA
Action Type:	RLFA
Action Status:	FOLFLD
Action Date:	4/8/2013
Response Action Outcome:	PA
Action Type:	RLFA
Action Status:	FOLFLD
Action Date:	5/1/2013
Response Action Outcome:	PA
Action Type:	RLFA
Action Status:	FLDDO
Action Date:	5/18/2011
Response Action Outcome:	PA
Action Type:	RLFA
Action Status:	FOLOFF
Action Date:	5/19/2016
Response Action Outcome:	PA
Action Type:	RLFA
Action Status:	FOLFLD
Action Date:	5/2/2013
Response Action Outcome:	PA
Action Type:	RLFA
Action Status:	FOLOFF
Action Date:	5/20/2010
Response Action Outcome:	PA
Action Type:	Release Abatement Measure
Action Status:	Written Plan Received
Action Date:	5/24/1995
Response Action Outcome:	PA
Action Type:	RLFA
Action Status:	FLDDO
Action Date:	5/24/2011
Response Action Outcome:	PA
Action Type:	Release Abatement Measure
Action Status:	Fee Received - FMCRA Use Only
Action Date:	5/25/1995
Response Action Outcome:	PA
Action Type:	Phase 2
Action Status:	Notice of Delay in Meeting RA Deadline Received
Action Date:	5/25/2000
Response Action Outcome:	PA
Action Type:	Compliance and Enforcement Action
Action Status:	REFAG

Map ID  
Direction  
Distance  
Elevation

MAP FINDINGS

Site

Database(s)

EDR ID Number  
EPA ID Number

**BEHIND UNIVERSAL STEEL (Continued)**

**S104545249**

Action Date:	5/29/1998
Response Action Outcome:	PA
Action Type:	Phase 2
Action Status:	Notice of Delay in Meeting RA Deadline Received
Action Date:	5/29/2001
Response Action Outcome:	PA
Action Type:	RLFA
Action Status:	FOLFLD
Action Date:	5/29/2013
Response Action Outcome:	PA
Action Type:	RLFA
Action Status:	FOLFLD
Action Date:	5/31/2013
Response Action Outcome:	PA
Action Type:	RLFA
Action Status:	FOLOFF
Action Date:	5/5/2014
Response Action Outcome:	PA
Action Type:	RLFA
Action Status:	FLDDO
Action Date:	6/1/2011
Response Action Outcome:	PA
Action Type:	RLFA
Action Status:	FOLFLD
Action Date:	6/17/2013
Response Action Outcome:	PA
Action Type:	RLFA
Action Status:	FOLFLD
Action Date:	6/25/2013
Response Action Outcome:	PA
Action Type:	RLFA
Action Status:	FLDRUN
Action Date:	6/29/2011
Response Action Outcome:	PA
Action Type:	RLFA
Action Status:	FOLFLD
Action Date:	6/3/2013
Response Action Outcome:	PA
Action Type:	RLFA
Action Status:	FOLOFF
Action Date:	6/30/2011
Response Action Outcome:	PA
Action Type:	Immediate Response Action
Action Status:	Status or Interim Report Received
Action Date:	7/17/2006
Response Action Outcome:	PA

Map ID  
Direction  
Distance  
Elevation

MAP FINDINGS

Site

Database(s)

EDR ID Number  
EPA ID Number

**BEHIND UNIVERSAL STEEL (Continued)**

**S104545249**

Action Type: Phase 2  
Action Status: Scope of Work Received  
Action Date: 7/19/1999  
Response Action Outcome: PA

Action Type: RLFA  
Action Status: FOLFLD  
Action Date: 7/31/2013  
Response Action Outcome: PA

Action Type: RLFA  
Action Status: FOLFLD  
Action Date: 8/8/2013  
Response Action Outcome: PA

Action Type: RLFA  
Action Status: FLDRUN  
Action Date: 9/13/2011  
Response Action Outcome: PA

Action Type: RLFA  
Action Status: FOLOFF  
Action Date: 9/16/2013  
Response Action Outcome: PA

Action Type: RLFA  
Action Status: FOLFLD  
Action Date: 9/4/2013  
Response Action Outcome: PA

Chemicals:  
Chemical: PCB  
Quantity: Not reported  
Chemical: PCB  
Quantity: 330 milligrams per kilogram  
Chemical: BENZO[B]FLUORANTHENE  
Quantity: 1.2 milligrams per kilogram  
Chemical: CHRYSENE  
Quantity: 1.2 milligrams per kilogram  
Chemical: LEAD  
Quantity: Not reported  
Chemical: TPH  
Quantity: Not reported  
Chemical: INDENO(1,2,3-CD)PYRENE  
Quantity: 0.9 milligrams per kilogram  
Chemical: LEAD  
Quantity: 685 milligrams per kilogram  
Chemical: TPH  
Quantity: 24000 milligrams per kilogram  
Chemical: DIBENZO[A,H]ANTHRACENE  
Quantity: 1.2 milligrams per kilogram  
Chemical: BENZO[A]ANTHRACENE  
Quantity: 0.99 milligrams per kilogram  
Location Type: COMMERCIAL

Release Tracking Number/Current Status: 3-0012653 / RAO  
Primary ID: Not reported

Map ID  
Direction  
Distance  
Elevation

MAP FINDINGS

Site

Database(s)

EDR ID Number  
EPA ID Number

**BEHIND UNIVERSAL STEEL (Continued)**

**S104545249**

Official City: SALEM  
Notification: 07/06/1995  
Category: TWO HR  
Status Date: 07/05/1996  
Phase: Not reported  
Response Action Outcome: A2 - A permanent solution has been achieved. Contamination has not been reduced to background.  
Oil / Haz Material Type: Hazardous Material

[Click here to access the MA DEP site for this facility:](#)

**Actions:**

Action Type: Immediate Response Action  
Action Status: Status or Interim Report Received  
Action Date: 6/21/1996  
Response Action Outcome: A permanent solution has been achieved. Contamination has not been reduced to background.

Action Type: Immediate Response Action  
Action Status: Completion Statement Received  
Action Date: 7/5/1996  
Response Action Outcome: A permanent solution has been achieved. Contamination has not been reduced to background.

Action Type: Response Action Outcome - RAO  
Action Status: Fee Received - FMCRA Use Only  
Action Date: 7/5/1996  
Response Action Outcome: A permanent solution has been achieved. Contamination has not been reduced to background.

Action Type: Response Action Outcome - RAO  
Action Status: RAO Statement Received  
Action Date: 7/5/1996  
Response Action Outcome: A permanent solution has been achieved. Contamination has not been reduced to background.

Action Type: Release Disposition  
Action Status: Reportable Release under MGL 21E  
Action Date: 7/6/1995  
Response Action Outcome: A permanent solution has been achieved. Contamination has not been reduced to background.

Action Type: RLFA  
Action Status: FOLOFF  
Action Date: 7/6/1995  
Response Action Outcome: A permanent solution has been achieved. Contamination has not been reduced to background.

Action Type: Immediate Response Action  
Action Status: Oral Approval of Plan or Action  
Action Date: 7/6/1995  
Response Action Outcome: A permanent solution has been achieved. Contamination has not been reduced to background.

Action Type: Immediate Response Action  
Action Status: Written Plan Received  
Action Date: 8/22/1995

Map ID  
Direction  
Distance  
Elevation

MAP FINDINGS

Site

Database(s)

EDR ID Number  
EPA ID Number

**BEHIND UNIVERSAL STEEL (Continued)**

**S104545249**

Response Action Outcome: A permanent solution has been achieved. Contamination has not been reduced to background.

Action Type: RNF  
Action Status: Reportable Release under MGL 21E  
Action Date: 8/22/1995  
Response Action Outcome: A permanent solution has been achieved. Contamination has not been reduced to background.

Action Type: A Notice sent to a Potentially Responsible Party (PRP)  
Action Status: A MassDEP piece of correspondence was issued (approvals, NORs, etc.  
Action Date: 9/6/1995  
Response Action Outcome: A permanent solution has been achieved. Contamination has not been reduced to background.

Action Type: Immediate Response Action  
Action Status: Written Approval of Plan  
Action Date: 9/6/1995  
Response Action Outcome: A permanent solution has been achieved. Contamination has not been reduced to background.

Chemicals:  
Chemical: PAH  
Quantity: 32 parts per million  
Chemical: PCB  
Quantity: 32 parts per million  
Location Type: RESIDENTIAL

**AB150**  
**NE**  
**1/2-1**  
**0.557 mi.**  
**2940 ft.**  
**SALEM MAINTENANCE FACILITY**  
**297 BRIDGE ST**  
**SALEM, MA 01970**  
**Site 4 of 4 in cluster AB**

**MA SHWS**  
**MA RELEASE**  
**S102967314**  
**N/A**

**Relative:** SHWS:  
**Lower** Release Tracking Number/Current Status: 3-0014921 / RAO  
Release Town: SALEM  
Notification Date: 03/17/1997  
Category: TWO HR  
Associated ID: Not reported  
**Current Status:** **Response Action Outcome**  
Status Date: 05/23/1997  
Phase: Not reported  
Response Action Outcome: A1 - A permanent solution has been achieved. Contamination has been reduced to background or a threat of release has been eliminated.  
  
Oil Or Haz Material: Not reported  
Location Type: COMMERCIAL  
Source: DRUMS

[Click here to access the MA DEP site for this facility:](#)

Chemicals:  
Chemical: HYDRAULIC OIL  
Quantity: 20 gallons  
Chemical: HYDRAULIC OIL  
Quantity: 25 gallons

Map ID  
Direction  
Distance  
Elevation

MAP FINDINGS

Site

Database(s)

EDR ID Number  
EPA ID Number

**SALEM MAINTENANCE FACILITY (Continued)**

**S102967314**

Actions:

Action Type: RNF  
Action Status: Reportable Release under MGL 21E  
Action Date: 12/1/1997  
Response Action Outcome: A permanent solution has been achieved. Contamination has been reduced to background or a threat of release has been eliminated.

Action Type: RLFA  
Action Status: FOLOFF  
Action Date: 3/17/1997  
Response Action Outcome: A permanent solution has been achieved. Contamination has been reduced to background or a threat of release has been eliminated.

Action Type: Release Disposition  
Action Status: Reportable Release under MGL 21E  
Action Date: 3/17/1997  
Response Action Outcome: A permanent solution has been achieved. Contamination has been reduced to background or a threat of release has been eliminated.

Action Type: Immediate Response Action  
Action Status: Oral Approval of Plan or Action  
Action Date: 3/17/1997  
Response Action Outcome: A permanent solution has been achieved. Contamination has been reduced to background or a threat of release has been eliminated.

Action Type: A Notice sent to a Potentially Responsible Party (PRP)  
Action Status: A MassDEP piece of correspondence was issued (approvals, NORs, etc.  
Action Date: 4/4/1997  
Response Action Outcome: A permanent solution has been achieved. Contamination has been reduced to background or a threat of release has been eliminated.

Action Type: RNF  
Action Status: Reportable Release under MGL 21E  
Action Date: 5/15/1997  
Response Action Outcome: A permanent solution has been achieved. Contamination has been reduced to background or a threat of release has been eliminated.

Action Type: Response Action Outcome - RAO  
Action Status: RAO Statement Received  
Action Date: 5/23/1997  
Response Action Outcome: A permanent solution has been achieved. Contamination has been reduced to background or a threat of release has been eliminated.

Release:

Release Tracking Number/Current Status: 3-0014921 / RAO  
Primary ID: Not reported  
Official City: SALEM  
Notification: 03/17/1997  
Category: TWO HR  
Status Date: 05/23/1997  
Phase: Not reported  
Response Action Outcome: A1 - A permanent solution has been achieved. Contamination has been reduced to background or a threat of release has been eliminated.  
Oil / Haz Material Type: Not reported

Map ID  
Direction  
Distance  
Elevation

MAP FINDINGS

Site

Database(s)

EDR ID Number  
EPA ID Number

**SALEM MAINTENANCE FACILITY (Continued)**

**S102967314**

[Click here to access the MA DEP site for this facility:](#)

**Actions:**

Action Type: RNF  
Action Status: Reportable Release under MGL 21E  
Action Date: 12/1/1997  
Response Action Outcome: A permanent solution has been achieved. Contamination has been reduced to background or a threat of release has been eliminated.

Action Type: RLFA  
Action Status: FOLOFF  
Action Date: 3/17/1997  
Response Action Outcome: A permanent solution has been achieved. Contamination has been reduced to background or a threat of release has been eliminated.

Action Type: Release Disposition  
Action Status: Reportable Release under MGL 21E  
Action Date: 3/17/1997  
Response Action Outcome: A permanent solution has been achieved. Contamination has been reduced to background or a threat of release has been eliminated.

Action Type: Immediate Response Action  
Action Status: Oral Approval of Plan or Action  
Action Date: 3/17/1997  
Response Action Outcome: A permanent solution has been achieved. Contamination has been reduced to background or a threat of release has been eliminated.

Action Type: A Notice sent to a Potentially Responsible Party (PRP)  
Action Status: A MassDEP piece of correspondence was issued (approvals, NORs, etc.  
Action Date: 4/4/1997  
Response Action Outcome: A permanent solution has been achieved. Contamination has been reduced to background or a threat of release has been eliminated.

Action Type: RNF  
Action Status: Reportable Release under MGL 21E  
Action Date: 5/15/1997  
Response Action Outcome: A permanent solution has been achieved. Contamination has been reduced to background or a threat of release has been eliminated.

Action Type: Response Action Outcome - RAO  
Action Status: RAO Statement Received  
Action Date: 5/23/1997  
Response Action Outcome: A permanent solution has been achieved. Contamination has been reduced to background or a threat of release has been eliminated.

**Chemicals:**

Chemical: HYDRAULIC OIL  
Quantity: 20 gallons  
Chemical: HYDRAULIC OIL  
Quantity: 25 gallons  
Location Type: COMMERCIAL  
Source: DRUMS

Map ID  
Direction  
Distance  
Elevation

MAP FINDINGS

Site

Database(s)

EDR ID Number  
EPA ID Number

151  
NW  
1/2-1  
0.560 mi.  
2955 ft.

THE AZOREAN BROTHERHOOD OF DIVINE HOLY GHOST, INC.  
20-22 HOWLEY ST  
PEABODY, MA 01960

MA SHWS  
MA INST CONTROL  
MA RELEASE  
MA ENF

S103546251  
N/A

Relative:  
Lower

Actual:  
16 ft.

SHWS:

Release Tracking Number/Current Status: 3-0017492 / RAO

Release Town: PEABODY

Notification Date: 10/27/1998

Category: 120 DY

Associated ID: Not reported

**Current Status:** **Response Action Outcome**

Status Date: 02/21/2006

Phase: PHASE III

Response Action Outcome: B2 - Remedial actions have not been conducted because a level of No Significant Risk exists, but that level is contingent upon one or more AULs that have been implemented.

Oil Or Haz Material: Hazardous Material

[Click here to access the MA DEP site for this facility:](#)

Chemicals:

Chemical: CHROMIUM

Quantity: 1578 parts per million

Chemical: SEMICARBAZIDE HYDROCHLORIDE

Quantity: Not reported

Chemical: ARSENIC

Quantity: 116 parts per million

Actions:

Action Type: RNF

Action Status: Reportable Release under MGL 21E

Action Date: 10/27/1998

Response Action Outcome: Remedial actions have not been conducted because a level of No Significant Risk exists, but that level is contingent upon one or more AULs that have been implemented.

Action Type: Release Disposition

Action Status: Reportable Release under MGL 21E

Action Date: 10/27/1998

Response Action Outcome: Remedial actions have not been conducted because a level of No Significant Risk exists, but that level is contingent upon one or more AULs that have been implemented.

Action Type: Compliance and Enforcement Action

Action Status: Notice of Enforcement Conference

Action Date: 10/4/2011

Response Action Outcome: Remedial actions have not been conducted because a level of No Significant Risk exists, but that level is contingent upon one or more AULs that have been implemented.

Action Type: Compliance and Enforcement Action

Action Status: ACOP

Action Date: 11/1/2011

Response Action Outcome: Remedial actions have not been conducted because a level of No Significant Risk exists, but that level is contingent upon one or more AULs that have been implemented.



Map ID  
Direction  
Distance  
Elevation

MAP FINDINGS

Site

Database(s)

EDR ID Number  
EPA ID Number

**THE AZOREAN BROTHERHOOD OF DIVINE HOLY GHOST, INC. (Continued)**

**S103546251**

Action Type: Activity and Use Limitation  
Action Status: Legal Notice Published  
Action Date: 11/17/2005  
Response Action Outcome: Remedial actions have not been conducted because a level of No Significant Risk exists, but that level is contingent upon one or more AULs that have been implemented.

Action Type: Phase 1  
Action Status: Completion Statement Received  
Action Date: 12/2/1999  
Response Action Outcome: Remedial actions have not been conducted because a level of No Significant Risk exists, but that level is contingent upon one or more AULs that have been implemented.

Action Type: RLFA  
Action Status: FOLOFF  
Action Date: 12/2/1999  
Response Action Outcome: Remedial actions have not been conducted because a level of No Significant Risk exists, but that level is contingent upon one or more AULs that have been implemented.

Action Type: Tier Classification  
Action Status: Tier 2 Classification  
Action Date: 12/2/1999  
Response Action Outcome: Remedial actions have not been conducted because a level of No Significant Risk exists, but that level is contingent upon one or more AULs that have been implemented.

Action Type: Tier Classification  
Action Status: Transmittal, Notice, or Notification Received  
Action Date: 12/2/1999  
Response Action Outcome: Remedial actions have not been conducted because a level of No Significant Risk exists, but that level is contingent upon one or more AULs that have been implemented.

Action Type: Response Action Outcome - RAO  
Action Status: RAO Statement Received  
Action Date: 2/21/2006  
Response Action Outcome: Remedial actions have not been conducted because a level of No Significant Risk exists, but that level is contingent upon one or more AULs that have been implemented.

Action Type: Phase 2  
Action Status: Completion Statement Received  
Action Date: 2/21/2006  
Response Action Outcome: Remedial actions have not been conducted because a level of No Significant Risk exists, but that level is contingent upon one or more AULs that have been implemented.

Action Type: Activity and Use Limitation  
Action Status: Transmittal, Notice, or Notification Received  
Action Date: 2/21/2006  
Response Action Outcome: Remedial actions have not been conducted because a level of No Significant Risk exists, but that level is contingent upon one or more AULs that have been implemented.

Action Type: An activity type that is related to an Audit

Map ID  
Direction  
Distance  
Elevation

MAP FINDINGS

Site

Database(s)

EDR ID Number  
EPA ID Number

**THE AZOREAN BROTHERHOOD OF DIVINE HOLY GHOST, INC. (Continued)**

**S103546251**

Action Status:	Audit Follow-up Completion Statement Received
Action Date:	3/24/2008
Response Action Outcome:	Remedial actions have not been conducted because a level of No Significant Risk exists, but that level is contingent upon one or more AULs that have been implemented.
Action Type:	Activity and Use Limitation
Action Status:	Action Status or AUL Terminated
Action Date:	3/24/2008
Response Action Outcome:	Remedial actions have not been conducted because a level of No Significant Risk exists, but that level is contingent upon one or more AULs that have been implemented.
Action Type:	Activity and Use Limitation
Action Status:	Transmittal, Notice, or Notification Received
Action Date:	3/24/2008
Response Action Outcome:	Remedial actions have not been conducted because a level of No Significant Risk exists, but that level is contingent upon one or more AULs that have been implemented.
Action Type:	A Notice sent to a Potentially Responsible Party (PRP)
Action Status:	A MassDEP piece of correspondence was issued (approvals, NORs, etc.
Action Date:	4/7/1999
Response Action Outcome:	Remedial actions have not been conducted because a level of No Significant Risk exists, but that level is contingent upon one or more AULs that have been implemented.
Action Type:	Compliance and Enforcement Action
Action Status:	Interim Deadline Letter Issued
Action Date:	6/27/2011
Response Action Outcome:	Remedial actions have not been conducted because a level of No Significant Risk exists, but that level is contingent upon one or more AULs that have been implemented.
Action Type:	Compliance and Enforcement Action
Action Status:	RFI
Action Date:	6/27/2011
Response Action Outcome:	Remedial actions have not been conducted because a level of No Significant Risk exists, but that level is contingent upon one or more AULs that have been implemented.
Action Type:	An activity type that is related to an Audit
Action Status:	Audit Follow-up Completion Statement Received
Action Date:	6/29/2012
Response Action Outcome:	Remedial actions have not been conducted because a level of No Significant Risk exists, but that level is contingent upon one or more AULs that have been implemented.
Action Type:	An activity type that is related to an Audit
Action Status:	Notice of Non-compliance related to an Audit
Action Date:	7/25/2007
Response Action Outcome:	Remedial actions have not been conducted because a level of No Significant Risk exists, but that level is contingent upon one or more AULs that have been implemented.
Action Type:	RLFA
Action Status:	FOLOFF

Map ID  
Direction  
Distance  
Elevation

MAP FINDINGS

Site

Database(s)

EDR ID Number  
EPA ID Number

**THE AZOREAN BROTHERHOOD OF DIVINE HOLY GHOST, INC. (Continued)**

**S103546251**

Action Date: 8/7/2007  
Response Action Outcome: Remedial actions have not been conducted because a level of No Significant Risk exists, but that level is contingent upon one or more AULs that have been implemented.

Action Type: Phase 2  
Action Status: Scope of Work Received  
Action Date: 9/21/2005  
Response Action Outcome: Remedial actions have not been conducted because a level of No Significant Risk exists, but that level is contingent upon one or more AULs that have been implemented.

Action Type: Tier Classification  
Action Status: Tier 2 Extension  
Action Date: 9/21/2005  
Response Action Outcome: Remedial actions have not been conducted because a level of No Significant Risk exists, but that level is contingent upon one or more AULs that have been implemented.

**INST CONTROL:**

Release Tracking Number: 3-0017492  
Action Type: AUL  
Action Stat: LEGNOT  
Action Date: 11/17/2005  
Response Action Outcome: B2 - Remedial actions have not been conducted because a level of No Significant Risk exists, but that level is contingent upon one or more AULs that have been implemented.

Release Tracking Number: 3-0017492  
Action Type: AUL  
Action Stat: RECPT  
Action Date: 02/21/2006  
Response Action Outcome: B2 - Remedial actions have not been conducted because a level of No Significant Risk exists, but that level is contingent upon one or more AULs that have been implemented.

Release Tracking Number: 3-0017492  
Action Type: AUL  
Action Stat: RECPT  
Action Date: 03/24/2008  
Response Action Outcome: B2 - Remedial actions have not been conducted because a level of No Significant Risk exists, but that level is contingent upon one or more AULs that have been implemented.

Release Tracking Number: 3-0017492  
Action Type: AUL  
Action Stat: TERMIN  
Action Date: 03/24/2008  
Response Action Outcome: B2 - Remedial actions have not been conducted because a level of No Significant Risk exists, but that level is contingent upon one or more AULs that have been implemented.

**Release:**

Release Tracking Number/Current Status: 3-0017492 / RAO  
Primary ID: Not reported

Map ID  
Direction  
Distance  
Elevation

MAP FINDINGS

Site

Database(s)

EDR ID Number  
EPA ID Number

**THE AZOREAN BROTHERHOOD OF DIVINE HOLY GHOST, INC. (Continued)**

**S103546251**

Official City: PEABODY  
Notification: 10/27/1998  
Category: 120 DY  
Status Date: 02/21/2006  
Phase: PHASE III  
Response Action Outcome: B2 - Remedial actions have not been conducted because a level of No Significant Risk exists, but that level is contingent upon one or more AULs that have been implemented.  
Oil / Haz Material Type: Hazardous Material

Click here to access the MA DEP site for this facility:

**Actions:**

Action Type: RNF  
Action Status: Reportable Release under MGL 21E  
Action Date: 10/27/1998  
Response Action Outcome: Remedial actions have not been conducted because a level of No Significant Risk exists, but that level is contingent upon one or more AULs that have been implemented.

Action Type: Release Disposition  
Action Status: Reportable Release under MGL 21E  
Action Date: 10/27/1998  
Response Action Outcome: Remedial actions have not been conducted because a level of No Significant Risk exists, but that level is contingent upon one or more AULs that have been implemented.

Action Type: Compliance and Enforcement Action  
Action Status: Notice of Enforcement Conference  
Action Date: 10/4/2011  
Response Action Outcome: Remedial actions have not been conducted because a level of No Significant Risk exists, but that level is contingent upon one or more AULs that have been implemented.

Action Type: Compliance and Enforcement Action  
Action Status: ACOP  
Action Date: 11/1/2011  
Response Action Outcome: Remedial actions have not been conducted because a level of No Significant Risk exists, but that level is contingent upon one or more AULs that have been implemented.

Action Type: Activity and Use Limitation  
Action Status: Legal Notice Published  
Action Date: 11/17/2005  
Response Action Outcome: Remedial actions have not been conducted because a level of No Significant Risk exists, but that level is contingent upon one or more AULs that have been implemented.

Action Type: Phase 1  
Action Status: Completion Statement Received  
Action Date: 12/2/1999  
Response Action Outcome: Remedial actions have not been conducted because a level of No Significant Risk exists, but that level is contingent upon one or more AULs that have been implemented.

Action Type: RLFA  
Action Status: FOLOFF

Map ID  
Direction  
Distance  
Elevation

MAP FINDINGS

Site

Database(s)

EDR ID Number  
EPA ID Number

**THE AZOREAN BROTHERHOOD OF DIVINE HOLY GHOST, INC. (Continued)**

**S103546251**

Action Date: 12/2/1999  
Response Action Outcome: Remedial actions have not been conducted because a level of No Significant Risk exists, but that level is contingent upon one or more AULs that have been implemented.

Action Type: Tier Classification  
Action Status: Tier 2 Classification  
Action Date: 12/2/1999  
Response Action Outcome: Remedial actions have not been conducted because a level of No Significant Risk exists, but that level is contingent upon one or more AULs that have been implemented.

Action Type: Tier Classification  
Action Status: Transmittal, Notice, or Notification Received  
Action Date: 12/2/1999  
Response Action Outcome: Remedial actions have not been conducted because a level of No Significant Risk exists, but that level is contingent upon one or more AULs that have been implemented.

Action Type: Response Action Outcome - RAO  
Action Status: RAO Statement Received  
Action Date: 2/21/2006  
Response Action Outcome: Remedial actions have not been conducted because a level of No Significant Risk exists, but that level is contingent upon one or more AULs that have been implemented.

Action Type: Phase 2  
Action Status: Completion Statement Received  
Action Date: 2/21/2006  
Response Action Outcome: Remedial actions have not been conducted because a level of No Significant Risk exists, but that level is contingent upon one or more AULs that have been implemented.

Action Type: Activity and Use Limitation  
Action Status: Transmittal, Notice, or Notification Received  
Action Date: 2/21/2006  
Response Action Outcome: Remedial actions have not been conducted because a level of No Significant Risk exists, but that level is contingent upon one or more AULs that have been implemented.

Action Type: An activity type that is related to an Audit  
Action Status: Audit Follow-up Completion Statement Received  
Action Date: 3/24/2008  
Response Action Outcome: Remedial actions have not been conducted because a level of No Significant Risk exists, but that level is contingent upon one or more AULs that have been implemented.

Action Type: Activity and Use Limitation  
Action Status: Action Status or AUL Terminated  
Action Date: 3/24/2008  
Response Action Outcome: Remedial actions have not been conducted because a level of No Significant Risk exists, but that level is contingent upon one or more AULs that have been implemented.

Action Type: Activity and Use Limitation  
Action Status: Transmittal, Notice, or Notification Received  
Action Date: 3/24/2008

Map ID  
Direction  
Distance  
Elevation

MAP FINDINGS

Site

Database(s)

EDR ID Number  
EPA ID Number

**THE AZOREAN BROTHERHOOD OF DIVINE HOLY GHOST, INC. (Continued)**

**S103546251**

Response Action Outcome:	Remedial actions have not been conducted because a level of No Significant Risk exists, but that level is contingent upon one or more AULs that have been implemented.
Action Type:	A Notice sent to a Potentially Responsible Party (PRP)
Action Status:	A MassDEP piece of correspondence was issued (approvals, NORs, etc.
Action Date:	4/7/1999
Response Action Outcome:	Remedial actions have not been conducted because a level of No Significant Risk exists, but that level is contingent upon one or more AULs that have been implemented.
Action Type:	Compliance and Enforcement Action
Action Status:	Interim Deadline Letter Issued
Action Date:	6/27/2011
Response Action Outcome:	Remedial actions have not been conducted because a level of No Significant Risk exists, but that level is contingent upon one or more AULs that have been implemented.
Action Type:	Compliance and Enforcement Action
Action Status:	RFI
Action Date:	6/27/2011
Response Action Outcome:	Remedial actions have not been conducted because a level of No Significant Risk exists, but that level is contingent upon one or more AULs that have been implemented.
Action Type:	An activity type that is related to an Audit
Action Status:	Audit Follow-up Completion Statement Received
Action Date:	6/29/2012
Response Action Outcome:	Remedial actions have not been conducted because a level of No Significant Risk exists, but that level is contingent upon one or more AULs that have been implemented.
Action Type:	An activity type that is related to an Audit
Action Status:	Notice of Non-compliance related to an Audit
Action Date:	7/25/2007
Response Action Outcome:	Remedial actions have not been conducted because a level of No Significant Risk exists, but that level is contingent upon one or more AULs that have been implemented.
Action Type:	RLFA
Action Status:	FOLOFF
Action Date:	8/7/2007
Response Action Outcome:	Remedial actions have not been conducted because a level of No Significant Risk exists, but that level is contingent upon one or more AULs that have been implemented.
Action Type:	Phase 2
Action Status:	Scope of Work Received
Action Date:	9/21/2005
Response Action Outcome:	Remedial actions have not been conducted because a level of No Significant Risk exists, but that level is contingent upon one or more AULs that have been implemented.
Action Type:	Tier Classification
Action Status:	Tier 2 Extension
Action Date:	9/21/2005
Response Action Outcome:	Remedial actions have not been conducted because a level of No

Map ID  
Direction  
Distance  
Elevation

MAP FINDINGS

Site

Database(s)

EDR ID Number  
EPA ID Number

**THE AZOREAN BROTHERHOOD OF DIVINE HOLY GHOST, INC. (Continued)**

**S103546251**

Significant Risk exists, but that level is contingent upon one or more AULs that have been implemented.

Chemicals:

Chemical:	CHROMIUM
Quantity:	1578 parts per million
Chemical:	SEMICARBAZIDE HYDROCHLORIDE
Quantity:	Not reported
Chemical:	ARSENIC
Quantity:	116 parts per million

ENFORCEMENT:

Region:	NERO
DEP Region:	NERO
DEP Program:	3A
DEP Bureau:	BWSC
Program:	Not reported
Program Id:	3-0017492
High Or Low Level Enforcement:	LLE
FMF #:	Not reported
Comptroller Billing Name:	Not reported
Town Where Violation Occurred:	Not reported
Date Executed:	06/27/2011
ENF #:	Not reported
Document Type:	IDL
AG Ref (Y/N):	Not reported
Doc Archived (Y/N):	Not reported
EJ Community (Y/N):	Y
Regional Comment:	Not reported
Final Payment Due Date:	Not reported
ACOP \$:	Not reported
PAN \$:	Not reported
EMS (Y/N):	Not reported
EMS\$:	Not reported
SEP (Y/N):	Not reported
SEP \$:	Not reported
Demand \$:	Not reported
Suspended \$:	Not reported
Ownership:	Commercially Owned

Region:	NERO
DEP Region:	NERO
DEP Program:	3A
DEP Bureau:	BWSC
Program:	BWSC
Program Id:	3-0017492
High Or Low Level Enforcement:	LLE
FMF #:	Not reported
Comptroller Billing Name:	Not reported
Town Where Violation Occurred:	Not reported
Date Executed:	07/25/2007
ENF #:	NON-NE-07-5D058
Document Type:	NON
AG Ref (Y/N):	Not reported
Doc Archived (Y/N):	Not reported
EJ Community (Y/N):	Not reported

Map ID  
Direction  
Distance  
Elevation

MAP FINDINGS

Site

Database(s)

EDR ID Number  
EPA ID Number

**THE AZOREAN BROTHERHOOD OF DIVINE HOLY GHOST, INC. (Continued)**

**S103546251**

Regional Comment: Not reported  
Final Payment Due Date: Not reported  
ACOP \$: Not reported  
PAN \$: Not reported  
EMS (Y/N): Not reported  
EMS\$: Not reported  
SEP (Y/N): Not reported  
SEP \$: Not reported  
Demand \$: Not reported  
Suspended \$: Not reported  
Ownership: Commercially Owned

**152**  
**North**  
**1/2-1**  
**0.562 mi.**  
**2970 ft.**

**RESIDENCE**  
**24 PHILLIPS STREET**  
**SALEM, MA 01970**

**MA SHWS** **S116687187**  
**MA RELEASE** **N/A**

**Relative:**  
**Higher**

**Actual:**  
**91 ft.**

SHWS:  
Release Tracking Number/Current Status: 3-0034431 / UNCLSS  
Release Town: SALEM  
Notification Date: 08/23/2017  
Category: TWO HR  
Associated ID: Not reported  
**Current Status: Unclassified**  
Status Date: 08/23/2017  
Phase: Not reported  
Response Action Outcome: -  
Oil Or Haz Material: Hazardous Material  
Location Type: INDUSTRIAL  
Location Type: RESIDENTIAL  
Source: UNKNOWN

[Click here to access the MA DEP site for this facility:](#)

Chemicals:  
Chemical: POLYCHLORINATED BIPHENYLS (PCBS)  
Quantity: 23 milligrams per kilogram

Actions:  
Action Type: RNFE  
Action Status: Transmittal, Notice, or Notification Received  
Action Date: 10/23/2017  
Response Action Outcome: Not reported

Action Type: Immediate Response Action  
Action Status: Written Plan Received  
Action Date: 10/23/2017  
Response Action Outcome: Not reported

Action Type: RNF  
Action Status: Reportable Release under MGL 21E  
Action Date: 10/23/2017  
Response Action Outcome: Not reported

Action Type: Immediate Response Action  
Action Status: Level I - Technical Screen Audit



Map ID  
Direction  
Distance  
Elevation

MAP FINDINGS

Site

Database(s)

EDR ID Number  
EPA ID Number

**RESIDENCE (Continued)**

**S116687187**

Action Date:	10/24/2017
Response Action Outcome:	Not reported
Action Type:	Immediate Response Action
Action Status:	Imminent Hazard Evaluation Received
Action Date:	11/16/2017
Response Action Outcome:	Not reported
Action Type:	Immediate Response Action
Action Status:	Status or Interim Report Received
Action Date:	2/20/2018
Response Action Outcome:	Not reported
Action Type:	Immediate Response Action
Action Status:	Level I - Technical Screen Audit
Action Date:	2/22/2018
Response Action Outcome:	Not reported
Action Type:	A Notice sent to a Potentially Responsible Party (PRP)
Action Status:	ALSENT
Action Date:	6/12/2018
Response Action Outcome:	Not reported
Action Type:	Immediate Response Action
Action Status:	Oral Approval of Plan or Action
Action Date:	8/23/2017
Response Action Outcome:	Not reported
Action Type:	Release Disposition
Action Status:	Reportable Release under MGL 21E
Action Date:	8/23/2017
Response Action Outcome:	Not reported
Action Type:	A Notice sent to a Potentially Responsible Party (PRP)
Action Status:	A MassDEP piece of correspondence was issued (approvals, NORs, etc.
Action Date:	9/27/2017
Response Action Outcome:	Not reported
Release Tracking Number/Current Status:	3-0032128 / TIER I
Release Town:	SALEM
Notification Date:	04/25/2014
Category:	TWO HR
Associated ID:	Not reported
<b>Current Status:</b>	<b>TIER I</b>
Status Date:	04/23/2015
Phase:	PHASE IV
Response Action Outcome:	-
Oil Or Haz Material:	Hazardous Material
Location Type:	RESIDENTIAL
Source:	HISTORICAL

[Click here to access the MA DEP site for this facility:](#)

Chemicals:  
Chemical: MERCURY

Map ID  
Direction  
Distance  
Elevation

MAP FINDINGS

Site

Database(s)

EDR ID Number  
EPA ID Number

**RESIDENCE (Continued)**

**S116687187**

Quantity: 39.1 milligrams per kilogram  
Chemical: CADMIUM  
Quantity: 75 milligrams per kilogram  
Chemical: ARSENIC  
Quantity: 40 milligrams per kilogram  
Chemical: ARSENIC  
Quantity: 58.5 milligrams per kilogram  
Chemical: LEAD  
Quantity: 4850 milligrams per kilogram

**Actions:**

Action Type: Phase 2  
Action Status: Completion Statement Received  
Action Date: 1/19/2015  
Response Action Outcome: Not reported

Action Type: Phase 1  
Action Status: Completion Statement Received  
Action Date: 12/11/2014  
Response Action Outcome: Not reported

Action Type: Phase 2  
Action Status: Scope of Work Received  
Action Date: 12/11/2014  
Response Action Outcome: Not reported

Action Type: A Notice sent to a Potentially Responsible Party (PRP)  
Action Status: ALSENT  
Action Date: 2/9/2015  
Response Action Outcome: Not reported

Action Type: Immediate Response Action  
Action Status: Level I - Technical Screen Audit  
Action Date: 3/10/2016  
Response Action Outcome: Not reported

Action Type: Immediate Response Action  
Action Status: Status or Interim Report Received  
Action Date: 3/12/2018  
Response Action Outcome: Not reported

Action Type: Immediate Response Action  
Action Status: Status or Interim Report Received  
Action Date: 3/13/2015  
Response Action Outcome: Not reported

Action Type: Immediate Response Action  
Action Status: Status or Interim Report Received  
Action Date: 3/7/2017  
Response Action Outcome: Not reported

Action Type: Immediate Response Action  
Action Status: Status or Interim Report Received  
Action Date: 3/8/2016  
Response Action Outcome: Not reported

Action Type: RLFA  
Action Status: FOLOFF

Map ID  
Direction  
Distance  
Elevation

MAP FINDINGS

Site

Database(s)

EDR ID Number  
EPA ID Number

**RESIDENCE (Continued)**

**S116687187**

Action Date:	3/8/2016
Response Action Outcome:	Not reported
Action Type:	Phase 2
Action Status:	Scope of Work Received
Action Date:	4/23/2015
Response Action Outcome:	Not reported
Action Type:	Tier Classification
Action Status:	TIERI
Action Date:	4/23/2015
Response Action Outcome:	Not reported
Action Type:	Tier Classification
Action Status:	Transmittal, Notice, or Notification Received
Action Date:	4/23/2015
Response Action Outcome:	Not reported
Action Type:	Phase 1
Action Status:	Completion Statement Received
Action Date:	4/23/2015
Response Action Outcome:	Not reported
Action Type:	Release Disposition
Action Status:	Reportable Release under MGL 21E
Action Date:	4/25/2014
Response Action Outcome:	Not reported
Action Type:	Immediate Response Action
Action Status:	Oral Approval of Plan or Action
Action Date:	4/25/2014
Response Action Outcome:	Not reported
Action Type:	Phase 4
Action Status:	Written Plan Received
Action Date:	4/27/2017
Response Action Outcome:	Not reported
Action Type:	Phase 3
Action Status:	Completion Statement Received
Action Date:	4/27/2017
Response Action Outcome:	Not reported
Action Type:	A Notice sent to a Potentially Responsible Party (PRP)
Action Status:	A MassDEP piece of correspondence was issued (approvals, NORs, etc.
Action Date:	4/28/2014
Response Action Outcome:	Not reported
Action Type:	RLFA
Action Status:	FLDD1U
Action Date:	4/30/2014
Response Action Outcome:	Not reported
Action Type:	Immediate Response Action
Action Status:	Written Plan Received
Action Date:	6/24/2014
Response Action Outcome:	Not reported

Map ID  
Direction  
Distance  
Elevation

MAP FINDINGS

Site

Database(s)

EDR ID Number  
EPA ID Number

**RESIDENCE (Continued)**

**S116687187**

Action Type:	RNF
Action Status:	Reportable Release under MGL 21E
Action Date:	6/24/2014
Response Action Outcome:	Not reported
Action Type:	RNFE
Action Status:	Transmittal, Notice, or Notification Received
Action Date:	6/24/2014
Response Action Outcome:	Not reported
Action Type:	Immediate Response Action
Action Status:	Level I - Technical Screen Audit
Action Date:	6/25/2014
Response Action Outcome:	Not reported
Action Type:	BOL
Action Status:	Transmittal, Notice, or Notification Received
Action Date:	7/11/2017
Response Action Outcome:	Not reported
Action Type:	Immediate Response Action
Action Status:	Written Approval of Plan
Action Date:	7/15/2014
Response Action Outcome:	Not reported
Action Type:	RLFA
Action Status:	FLDRUN
Action Date:	7/24/2014
Response Action Outcome:	Not reported
Action Type:	RLFA
Action Status:	FLDRUN
Action Date:	8/27/2014
Response Action Outcome:	Not reported
Action Type:	RLFA
Action Status:	FOLOFF
Action Date:	8/29/2014
Response Action Outcome:	Not reported
Action Type:	RLFA
Action Status:	FLDRUN
Action Date:	8/6/2015
Response Action Outcome:	Not reported
Action Type:	Immediate Response Action
Action Status:	Status or Interim Report Received
Action Date:	9/10/2015
Response Action Outcome:	Not reported
Action Type:	Immediate Response Action
Action Status:	Status or Interim Report Received
Action Date:	9/14/2017
Response Action Outcome:	Not reported
Action Type:	RNFE
Action Status:	Revised Statement or Transmittal Received

Map ID  
Direction  
Distance  
Elevation

MAP FINDINGS

Site

Database(s)

EDR ID Number  
EPA ID Number

**RESIDENCE (Continued)**

**S116687187**

Action Date: 9/17/2014  
Response Action Outcome: Not reported

Action Type: Release Disposition  
Action Status: Reportable Release under MGL 21E  
Action Date: 9/17/2014  
Response Action Outcome: Not reported

Action Type: Immediate Response Action  
Action Status: Status or Interim Report Received  
Action Date: 9/17/2014  
Response Action Outcome: Not reported

Action Type: Immediate Response Action  
Action Status: Status or Interim Report Received  
Action Date: 9/8/2016  
Response Action Outcome: Not reported

Release:

Release Tracking Number/Current Status: 3-0032128 / TIER I  
Primary ID: Not reported  
Official City: SALEM  
Notification: 04/25/2014  
Category: TWO HR  
Status Date: 04/23/2015  
Phase: PHASE IV  
Response Action Outcome: -  
Oil / Haz Material Type: Hazardous Material

[Click here to access the MA DEP site for this facility:](#)

Actions:

Action Type: Phase 2  
Action Status: Completion Statement Received  
Action Date: 1/19/2015  
Response Action Outcome: Not reported

Action Type: Phase 1  
Action Status: Completion Statement Received  
Action Date: 12/11/2014  
Response Action Outcome: Not reported

Action Type: Phase 2  
Action Status: Scope of Work Received  
Action Date: 12/11/2014  
Response Action Outcome: Not reported

Action Type: A Notice sent to a Potentially Responsible Party (PRP)  
Action Status: ALSENT  
Action Date: 2/9/2015  
Response Action Outcome: Not reported

Action Type: Immediate Response Action  
Action Status: Level I - Technical Screen Audit  
Action Date: 3/10/2016

Map ID  
Direction  
Distance  
Elevation

MAP FINDINGS

Site

Database(s)

EDR ID Number  
EPA ID Number

**RESIDENCE (Continued)**

**S116687187**

Response Action Outcome:	Not reported
Action Type:	Immediate Response Action
Action Status:	Status or Interim Report Received
Action Date:	3/12/2018
Response Action Outcome:	Not reported
Action Type:	Immediate Response Action
Action Status:	Status or Interim Report Received
Action Date:	3/13/2015
Response Action Outcome:	Not reported
Action Type:	Immediate Response Action
Action Status:	Status or Interim Report Received
Action Date:	3/7/2017
Response Action Outcome:	Not reported
Action Type:	Immediate Response Action
Action Status:	Status or Interim Report Received
Action Date:	3/8/2016
Response Action Outcome:	Not reported
Action Type:	RLFA
Action Status:	FOLOFF
Action Date:	3/8/2016
Response Action Outcome:	Not reported
Action Type:	Phase 2
Action Status:	Scope of Work Received
Action Date:	4/23/2015
Response Action Outcome:	Not reported
Action Type:	Tier Classification
Action Status:	TIERI
Action Date:	4/23/2015
Response Action Outcome:	Not reported
Action Type:	Tier Classification
Action Status:	Transmittal, Notice, or Notification Received
Action Date:	4/23/2015
Response Action Outcome:	Not reported
Action Type:	Phase 1
Action Status:	Completion Statement Received
Action Date:	4/23/2015
Response Action Outcome:	Not reported
Action Type:	Release Disposition
Action Status:	Reportable Release under MGL 21E
Action Date:	4/25/2014
Response Action Outcome:	Not reported
Action Type:	Immediate Response Action
Action Status:	Oral Approval of Plan or Action
Action Date:	4/25/2014
Response Action Outcome:	Not reported

Map ID  
Direction  
Distance  
Elevation

MAP FINDINGS

Site

Database(s)

EDR ID Number  
EPA ID Number

**RESIDENCE (Continued)**

**S116687187**

Action Type:	Phase 4
Action Status:	Written Plan Received
Action Date:	4/27/2017
Response Action Outcome:	Not reported
Action Type:	Phase 3
Action Status:	Completion Statement Received
Action Date:	4/27/2017
Response Action Outcome:	Not reported
Action Type:	A Notice sent to a Potentially Responsible Party (PRP)
Action Status:	A MassDEP piece of correspondence was issued (approvals, NORs, etc.
Action Date:	4/28/2014
Response Action Outcome:	Not reported
Action Type:	RLFA
Action Status:	FLDD1U
Action Date:	4/30/2014
Response Action Outcome:	Not reported
Action Type:	Immediate Response Action
Action Status:	Written Plan Received
Action Date:	6/24/2014
Response Action Outcome:	Not reported
Action Type:	RNF
Action Status:	Reportable Release under MGL 21E
Action Date:	6/24/2014
Response Action Outcome:	Not reported
Action Type:	RNFE
Action Status:	Transmittal, Notice, or Notification Received
Action Date:	6/24/2014
Response Action Outcome:	Not reported
Action Type:	Immediate Response Action
Action Status:	Level I - Technical Screen Audit
Action Date:	6/25/2014
Response Action Outcome:	Not reported
Action Type:	BOL
Action Status:	Transmittal, Notice, or Notification Received
Action Date:	7/11/2017
Response Action Outcome:	Not reported
Action Type:	Immediate Response Action
Action Status:	Written Approval of Plan
Action Date:	7/15/2014
Response Action Outcome:	Not reported
Action Type:	RLFA
Action Status:	FLDRUN
Action Date:	7/24/2014
Response Action Outcome:	Not reported
Action Type:	RLFA
Action Status:	FLDRUN

Map ID  
Direction  
Distance  
Elevation

MAP FINDINGS

Site

Database(s)

EDR ID Number  
EPA ID Number

**RESIDENCE (Continued)**

**S116687187**

Action Date:	8/27/2014
Response Action Outcome:	Not reported
Action Type:	RLFA
Action Status:	FOLOFF
Action Date:	8/29/2014
Response Action Outcome:	Not reported
Action Type:	RLFA
Action Status:	FLDRUN
Action Date:	8/6/2015
Response Action Outcome:	Not reported
Action Type:	Immediate Response Action
Action Status:	Status or Interim Report Received
Action Date:	9/10/2015
Response Action Outcome:	Not reported
Action Type:	Immediate Response Action
Action Status:	Status or Interim Report Received
Action Date:	9/14/2017
Response Action Outcome:	Not reported
Action Type:	RNFE
Action Status:	Revised Statement or Transmittal Received
Action Date:	9/17/2014
Response Action Outcome:	Not reported
Action Type:	Release Disposition
Action Status:	Reportable Release under MGL 21E
Action Date:	9/17/2014
Response Action Outcome:	Not reported
Action Type:	Immediate Response Action
Action Status:	Status or Interim Report Received
Action Date:	9/17/2014
Response Action Outcome:	Not reported
Action Type:	Immediate Response Action
Action Status:	Status or Interim Report Received
Action Date:	9/8/2016
Response Action Outcome:	Not reported

Chemicals:	
Chemical:	MERCURY
Quantity:	39.1 milligrams per kilogram
Chemical:	CADMIUM
Quantity:	75 milligrams per kilogram
Chemical:	ARSENIC
Quantity:	40 milligrams per kilogram
Chemical:	ARSENIC
Quantity:	58.5 milligrams per kilogram
Chemical:	LEAD
Quantity:	4850 milligrams per kilogram
Location Type:	RESIDENTIAL
Source:	HISTORICAL



Map ID  
Direction  
Distance  
Elevation

MAP FINDINGS

Site

Database(s)

EDR ID Number  
EPA ID Number

**RESIDENCE (Continued)**

**S116687187**

Release Tracking Number/Current Status: 3-0034431 / UNCLSS  
Primary ID: Not reported  
Official City: SALEM  
Notification: 08/23/2017  
Category: TWO HR  
Status Date: 08/23/2017  
Phase: Not reported  
Response Action Outcome: -  
Oil / Haz Material Type: Hazardous Material

[Click here to access the MA DEP site for this facility:](#)

**Actions:**

Action Type: RNFE  
Action Status: Transmittal, Notice, or Notification Received  
Action Date: 10/23/2017  
Response Action Outcome: Not reported

Action Type: Immediate Response Action  
Action Status: Written Plan Received  
Action Date: 10/23/2017  
Response Action Outcome: Not reported

Action Type: RNF  
Action Status: Reportable Release under MGL 21E  
Action Date: 10/23/2017  
Response Action Outcome: Not reported

Action Type: Immediate Response Action  
Action Status: Level I - Technical Screen Audit  
Action Date: 10/24/2017  
Response Action Outcome: Not reported

Action Type: Immediate Response Action  
Action Status: Imminent Hazard Evaluation Received  
Action Date: 11/16/2017  
Response Action Outcome: Not reported

Action Type: Immediate Response Action  
Action Status: Status or Interim Report Received  
Action Date: 2/20/2018  
Response Action Outcome: Not reported

Action Type: Immediate Response Action  
Action Status: Level I - Technical Screen Audit  
Action Date: 2/22/2018  
Response Action Outcome: Not reported

Action Type: A Notice sent to a Potentially Responsible Party (PRP)  
Action Status: ALSENT  
Action Date: 6/12/2018  
Response Action Outcome: Not reported

Action Type: Immediate Response Action  
Action Status: Oral Approval of Plan or Action  
Action Date: 8/23/2017  
Response Action Outcome: Not reported

Map ID  
Direction  
Distance  
Elevation

MAP FINDINGS

Site

Database(s)

EDR ID Number  
EPA ID Number

**RESIDENCE (Continued)**

**S116687187**

Action Type:	Release Disposition
Action Status:	Reportable Release under MGL 21E
Action Date:	8/23/2017
Response Action Outcome:	Not reported
Action Type:	A Notice sent to a Potentially Responsible Party (PRP)
Action Status:	A MassDEP piece of correspondence was issued (approvals, NORs, etc.
Action Date:	9/27/2017
Response Action Outcome:	Not reported

Chemicals:	
Chemical:	POLYCHLORINATED BIPHENYLS (PCBS)
Quantity:	23 milligrams per kilogram
Location Type:	INDUSTRIAL
Location Type:	RESIDENTIAL
Source:	UNKNOWN

153  
NW  
1/2-1  
0.577 mi.  
3046 ft.

**PIERPONT PARK**  
**15 PIERPONT ST.**  
**PEABODY, MA 01960**

**SEMS-ARCHIVE 1000368522**  
**MA SHWS MAD981063126**  
**MA RELEASE**

**Relative:**  
**Lower**  
**Actual:**  
**36 ft.**

SEMS Archive:	
Site ID:	100869
EPA ID:	MAD981063126
Cong District:	6
FIPS Code:	25009
FF:	N
NPL:	Not on the NPL
Non NPL Status:	Referred to Removal - NFRAP
Latitude:	42.520000000000003
Longitude:	-70.920000000000002

**SEMS Archive Detail:**

Region:	1
Site ID:	100869
EPA ID:	MAD981063126
Site Name:	PIERPONT PARK
NPL:	N
FF:	N
OU:	0
Action Code:	VS
Action Name:	ARCH SITE
SEQ:	1
Start Date:	Not reported
Finish Date:	2005-11-28 00:00:00
Qual:	Not reported
Current Action Lead:	EPA Perf In-Hse

Region:	1
Site ID:	100869
EPA ID:	MAD981063126
Site Name:	PIERPONT PARK
NPL:	N
FF:	N
OU:	0
Action Code:	PA

Map ID  
Direction  
Distance  
Elevation

MAP FINDINGS

Site

Database(s)

EDR ID Number  
EPA ID Number

**PIERPONT PARK (Continued)**

**1000368522**

Action Name: PA  
SEQ: 1  
Start Date: Not reported  
Finish Date: 1985-04-22 00:00:00  
Qual: H  
Current Action Lead: EPA Perf

Region: 1  
Site ID: 100869  
EPA ID: MAD981063126  
Site Name: PIERPONT PARK  
NPL: N  
FF: N  
OU: 0  
Action Code: DS  
Action Name: DISCVRY  
SEQ: 1  
Start Date: 1984-12-01 00:00:00  
Finish Date: 1984-12-01 00:00:00  
Qual: Not reported  
Current Action Lead: EPA Perf

Region: 1  
Site ID: 100869  
EPA ID: MAD981063126  
Site Name: PIERPONT PARK  
NPL: N  
FF: N  
OU: 0  
Action Code: RS  
Action Name: RV ASSESS  
SEQ: 1  
Start Date: 1996-08-15 00:00:00  
Finish Date: 1997-03-11 00:00:00  
Qual: Not reported  
Current Action Lead: EPA Perf

Region: 1  
Site ID: 100869  
EPA ID: MAD981063126  
Site Name: PIERPONT PARK  
NPL: N  
FF: N  
OU: 0  
Action Code: SI  
Action Name: SI  
SEQ: 1  
Start Date: Not reported  
Finish Date: 1987-03-31 00:00:00  
Qual: L  
Current Action Lead: St Perf

**SHWS:**

Release Tracking Number/Current Status: 3-0000408 / DEPNFA  
Release Town: PEABODY  
Notification Date: 01/15/1987

Map ID  
Direction  
Distance  
Elevation

MAP FINDINGS

Site

Database(s)

EDR ID Number  
EPA ID Number

**PIERPONT PARK (Continued)**

**1000368522**

Category: NONE  
Associated ID: Not reported  
**Current Status: No Further Action (DEP Determined)**  
Status Date: 07/23/1993  
Phase: Not reported  
Response Action Outcome: -  
Oil Or Haz Material: Hazardous Material  
Location Type: FORMER  
Location Type: TANNERY  
Source: UNCONTAIN

[Click here to access the MA DEP site for this facility:](#)

Chemicals:  
Chemical: ARSENIC  
Quantity: Not reported  
Actions:  
Action Type: Release Disposition  
Action Status: Valid Transition Site  
Action Date: 1/15/1987  
Response Action Outcome: Not reported  
  
Action Type: TREGS  
Action Status: DEPNFA  
Action Date: 7/23/1993  
Response Action Outcome: Not reported  
  
Action Type: TREGS  
Action Status: REMSIT  
Action Date: 7/23/1993  
Response Action Outcome: Not reported

Release:  
Release Tracking Number/Current Status: 3-0000408 / DEPNFA  
Primary ID: Not reported  
Official City: PEABODY  
Notification: 01/15/1987  
Category: NONE  
Status Date: 07/23/1993  
Phase: Not reported  
Response Action Outcome: -  
Oil / Haz Material Type: Hazardous Material

[Click here to access the MA DEP site for this facility:](#)

Actions:  
Action Type: Release Disposition  
Action Status: Valid Transition Site  
Action Date: 1/15/1987  
Response Action Outcome: Not reported  
  
Action Type: TREGS  
Action Status: DEPNFA

Map ID  
Direction  
Distance  
Elevation

MAP FINDINGS

Site

Database(s)

EDR ID Number  
EPA ID Number

**PIERPONT PARK (Continued)**

**1000368522**

Action Date: 7/23/1993  
Response Action Outcome: Not reported

Action Type: TREGS  
Action Status: REMSIT  
Action Date: 7/23/1993  
Response Action Outcome: Not reported

Chemicals:  
Chemical: ARSENIC  
Quantity: Not reported  
Location Type: FORMER  
Location Type: TANNERY  
Source: UNCONTAIN

**AE154**  
**ESE**  
**1/2-1**  
**0.580 mi.**  
**3060 ft.**

**RAILYARD SUBSTATION #49**  
**97 MARGIN ST**  
**SALEM, MA 01970**

**MA SHWS S108348174**  
**MA RELEASE N/A**

**Site 1 of 2 in cluster AE**

**Relative:**  
**Lower**

**SHWS:**

**Actual:**  
**19 ft.**

Release Tracking Number/Current Status: 3-0026478 / RAO  
Release Town: SALEM  
Notification Date: 12/18/2006  
Category: 120 DY  
Associated ID: Not reported  
**Current Status: Response Action Outcome**  
Status Date: 12/18/2007  
Phase: Not reported  
Response Action Outcome: A2 - A permanent solution has been achieved. Contamination has not been reduced to background.  
Oil Or Haz Material: Hazardous Material  
Location Type: INDUSTRIAL  
Source: UNKNOWN

[Click here to access the MA DEP site for this facility:](#)

Chemicals:  
Chemical: BENZO[A]PYRENE  
Quantity: 2.42 milligrams per kilogram  
Chemical: ARSENIC  
Quantity: 184 milligrams per kilogram  
Chemical: CADMIUM  
Quantity: 2.06 milligrams per kilogram  
Chemical: CHROMIUM  
Quantity: 100 milligrams per kilogram

**Actions:**

Action Type: A Notice sent to a Potentially Responsible Party (PRP)  
Action Status: A MassDEP piece of correspondence was issued (approvals, NORs, etc.)  
Action Date: 1/24/2007  
Response Action Outcome: A permanent solution has been achieved. Contamination has not been reduced to background.

Action Type: A Notice sent to a Potentially Responsible Party (PRP)

Map ID  
Direction  
Distance  
Elevation

MAP FINDINGS

Site

Database(s)

EDR ID Number  
EPA ID Number

**RAILYARD SUBSTATION #49 (Continued)**

**S108348174**

Action Status: ALSENT  
Action Date: 11/14/2007  
Response Action Outcome: A permanent solution has been achieved. Contamination has not been reduced to background.

Action Type: RNF  
Action Status: Reportable Release under MGL 21E  
Action Date: 12/18/2006  
Response Action Outcome: A permanent solution has been achieved. Contamination has not been reduced to background.

Action Type: Release Disposition  
Action Status: Reportable Release under MGL 21E  
Action Date: 12/18/2006  
Response Action Outcome: A permanent solution has been achieved. Contamination has not been reduced to background.

Action Type: Release Abatement Measure  
Action Status: Completion Statement Received  
Action Date: 12/18/2007  
Response Action Outcome: A permanent solution has been achieved. Contamination has not been reduced to background.

Action Type: Response Action Outcome - RAO  
Action Status: RAO Statement Received  
Action Date: 12/18/2007  
Response Action Outcome: A permanent solution has been achieved. Contamination has not been reduced to background.

Action Type: Response Action Outcome - RAO  
Action Status: Fee Received - FMCRA Use Only  
Action Date: 12/26/2007  
Response Action Outcome: A permanent solution has been achieved. Contamination has not been reduced to background.

Action Type: Release Abatement Measure  
Action Status: Written Plan Received  
Action Date: 3/19/2007  
Response Action Outcome: A permanent solution has been achieved. Contamination has not been reduced to background.

Action Type: RLFA  
Action Status: FOLOFF  
Action Date: 3/26/2007  
Response Action Outcome: A permanent solution has been achieved. Contamination has not been reduced to background.

Action Type: Release Abatement Measure  
Action Status: Fee Received - FMCRA Use Only  
Action Date: 3/27/2007  
Response Action Outcome: A permanent solution has been achieved. Contamination has not been reduced to background.

Action Type: Response Action Outcome - RAO  
Action Status: Level I - Technical Screen Audit  
Action Date: 4/14/2008  
Response Action Outcome: A permanent solution has been achieved. Contamination has not been

Map ID  
Direction  
Distance  
Elevation

MAP FINDINGS

Site

Database(s)

EDR ID Number  
EPA ID Number

**RAILYARD SUBSTATION #49 (Continued)**

**S108348174**

reduced to background.

Action Type: Release Abatement Measure  
Action Status: Modified Revised or Updated Plan Received  
Action Date: 4/25/2007  
Response Action Outcome: A permanent solution has been achieved. Contamination has not been reduced to background.

Action Type: Release Abatement Measure  
Action Status: Status or Interim Report Received  
Action Date: 7/17/2007  
Response Action Outcome: A permanent solution has been achieved. Contamination has not been reduced to background.

**Release:**

Release Tracking Number/Current Status: 3-0026478 / RAO  
Primary ID: Not reported  
Official City: SALEM  
Notification: 12/18/2006  
Category: 120 DY  
Status Date: 12/18/2007  
Phase: Not reported  
Response Action Outcome: A2 - A permanent solution has been achieved. Contamination has not been reduced to background.  
Oil / Haz Material Type: Hazardous Material

[Click here to access the MA DEP site for this facility:](#)

**Actions:**

Action Type: A Notice sent to a Potentially Responsible Party (PRP)  
Action Status: A MassDEP piece of correspondence was issued (approvals, NORs, etc.  
Action Date: 1/24/2007  
Response Action Outcome: A permanent solution has been achieved. Contamination has not been reduced to background.

Action Type: A Notice sent to a Potentially Responsible Party (PRP)  
Action Status: ALSNT  
Action Date: 11/14/2007  
Response Action Outcome: A permanent solution has been achieved. Contamination has not been reduced to background.

Action Type: RNF  
Action Status: Reportable Release under MGL 21E  
Action Date: 12/18/2006  
Response Action Outcome: A permanent solution has been achieved. Contamination has not been reduced to background.

Action Type: Release Disposition  
Action Status: Reportable Release under MGL 21E  
Action Date: 12/18/2006  
Response Action Outcome: A permanent solution has been achieved. Contamination has not been reduced to background.

Action Type: Release Abatement Measure  
Action Status: Completion Statement Received

Map ID  
Direction  
Distance  
Elevation

MAP FINDINGS

Site

Database(s)

EDR ID Number  
EPA ID Number

**RAILYARD SUBSTATION #49 (Continued)**

**S108348174**

Action Date: 12/18/2007  
Response Action Outcome: A permanent solution has been achieved. Contamination has not been reduced to background.

Action Type: Response Action Outcome - RAO  
Action Status: RAO Statement Received  
Action Date: 12/18/2007  
Response Action Outcome: A permanent solution has been achieved. Contamination has not been reduced to background.

Action Type: Response Action Outcome - RAO  
Action Status: Fee Received - FMCRA Use Only  
Action Date: 12/26/2007  
Response Action Outcome: A permanent solution has been achieved. Contamination has not been reduced to background.

Action Type: Release Abatement Measure  
Action Status: Written Plan Received  
Action Date: 3/19/2007  
Response Action Outcome: A permanent solution has been achieved. Contamination has not been reduced to background.

Action Type: RLFA  
Action Status: FOLOFF  
Action Date: 3/26/2007  
Response Action Outcome: A permanent solution has been achieved. Contamination has not been reduced to background.

Action Type: Release Abatement Measure  
Action Status: Fee Received - FMCRA Use Only  
Action Date: 3/27/2007  
Response Action Outcome: A permanent solution has been achieved. Contamination has not been reduced to background.

Action Type: Response Action Outcome - RAO  
Action Status: Level I - Technical Screen Audit  
Action Date: 4/14/2008  
Response Action Outcome: A permanent solution has been achieved. Contamination has not been reduced to background.

Action Type: Release Abatement Measure  
Action Status: Modified Revised or Updated Plan Received  
Action Date: 4/25/2007  
Response Action Outcome: A permanent solution has been achieved. Contamination has not been reduced to background.

Action Type: Release Abatement Measure  
Action Status: Status or Interim Report Received  
Action Date: 7/17/2007  
Response Action Outcome: A permanent solution has been achieved. Contamination has not been reduced to background.

Chemicals:  
Chemical: BENZO[A]PYRENE  
Quantity: 2.42 milligrams per kilogram  
Chemical: ARSENIC  
Quantity: 184 milligrams per kilogram



Map ID  
Direction  
Distance  
Elevation

MAP FINDINGS

Site

Database(s)

EDR ID Number  
EPA ID Number

**RAILYARD SUBSTATION #49 (Continued)**

**S108348174**

Chemical: CADMIUM  
Quantity: 2.06 milligrams per kilogram  
Chemical: CHROMIUM  
Quantity: 100 milligrams per kilogram  
Location Type: INDUSTRIAL  
Source: UNKNOWN

**AD155  
SE  
1/2-1  
0.591 mi.  
3119 ft.**

**HAMBLET AND HAYES  
20 COLONIAL RD  
SALEM, MA**

**Site 2 of 2 in cluster AD**

**MA SHWS  
MA LUST  
MA LAST  
MA INST CONTROL  
MA RELEASE  
MA ENF**

**S100831360  
N/A**

**Relative:  
Lower**

**Actual:  
16 ft.**

SHWS:  
Release Tracking Number/Current Status: 3-0026747 / URAM  
Release Town: SALEM  
Notification Date: 04/10/2007  
Category: 120 DY  
Associated ID: Not reported  
**Current Status: URAM**  
Status Date: 04/10/2007  
Phase: Not reported  
Response Action Outcome: -  
Oil Or Haz Material: Hazardous Material  
Location Type: INDUSTRIAL  
Source: OTSITE  
Source: 3-2565

[Click here to access the MA DEP site for this facility:](#)

Chemicals:  
Chemical: TRIVALENT CHROMIUM  
Quantity: 4900 milligrams per kilogram  
Chemical: LEAD  
Quantity: 1200 milligrams per kilogram

Actions:  
Action Type: Utility-related Abatement Measure  
Action Status: Notification of URAM Received  
Action Date: 4/10/2007  
Response Action Outcome: Not reported  
  
Action Type: Utility-related Abatement Measure  
Action Status: Notice of Intent to Conduct a URAM  
Action Date: 4/10/2007  
Response Action Outcome: Not reported  
  
Action Type: Release Disposition  
Action Status: Reportable Release under MGL 21E  
Action Date: 4/10/2007  
Response Action Outcome: Not reported  
  
Action Type: Utility-related Abatement Measure  
Action Status: Completion Statement Received  
Action Date: 6/27/2007  
Response Action Outcome: Not reported

Map ID  
Direction  
Distance  
Elevation

MAP FINDINGS

Site

Database(s)

EDR ID Number  
EPA ID Number

**HAMBLET AND HAYES (Continued)**

**S100831360**

Release Tracking Number/Current Status: 3-0026747 / URAM  
Release Town: SALEM  
Notification Date: 04/10/2007  
Category: 120 DY  
Associated ID: Not reported  
**Current Status: URAM**  
Status Date: 04/10/2007  
Phase: Not reported  
Response Action Outcome: -  
Oil Or Haz Material: Hazardous Material  
Location Type: INDUSTRIAL  
Source: OTSITE  
Source: 3-2565

[Click here to access the MA DEP site for this facility:](#)

Chemicals:  
Chemical: TRIVALENT CHROMIUM  
Quantity: 4900 milligrams per kilogram  
Chemical: LEAD  
Quantity: 1200 milligrams per kilogram

Actions:  
Action Type: Utility-related Abatement Measure  
Action Status: Notification of URAM Received  
Action Date: 4/10/2007  
Response Action Outcome: Not reported

Action Type: Utility-related Abatement Measure  
Action Status: Notice of Intent to Conduct a URAM  
Action Date: 4/10/2007  
Response Action Outcome: Not reported

Action Type: Release Disposition  
Action Status: Reportable Release under MGL 21E  
Action Date: 4/10/2007  
Response Action Outcome: Not reported

Action Type: Utility-related Abatement Measure  
Action Status: Completion Statement Received  
Action Date: 6/27/2007  
Response Action Outcome: Not reported

Release Tracking Number/Current Status: 3-0002565 / TIERII  
Release Town: SALEM  
Notification Date: 09/26/1989  
Category: 120 DY  
Associated ID: Not reported  
**Current Status: Tier II, A site/release receiving a total NRS score of less than 350, unless the site meets any of the Tier 1 Inclusionary Criteria (see above). Permits are not required at Tier 2 sites/releases and response actions may be performed under the supervision of an LSP without prior DEP approval. All pre-1993 transition sites that have accepted waivers are categorically Tier 2 sites.**  
Status Date: 08/05/2014

Map ID  
Direction  
Distance  
Elevation

MAP FINDINGS

Site

Database(s)

EDR ID Number  
EPA ID Number

**HAMBLET AND HAYES (Continued)**

**S100831360**

Phase: Not reported  
Response Action Outcome: -  
Oil Or Haz Material: Oil  
Location Type: COMMERCIAL  
Location Type: INDUSTRIAL  
Source: SEPTICTANK  
Source: AST  
Source: UNKNOWN  
Source: PIPE  
Source: DRYWELL  
Source: UST

[Click here to access the MA DEP site for this facility:](#)

Chemicals:  
Chemical: PETROLEUM  
Quantity: Not reported  
Chemical: PCBS  
Quantity: Not reported

Actions:  
Action Type: Phase 2  
Action Status: Scope of Work Received  
Action Date: 1/15/1998  
Response Action Outcome: Not reported

Action Type: TREGS  
Action Status: WAVREC  
Action Date: 1/16/1992  
Response Action Outcome: Not reported

Action Type: TREGS  
Action Status: WAVDN  
Action Date: 1/16/1992  
Response Action Outcome: Not reported

Action Type: Phase 4  
Action Status: Status or Interim Report Received  
Action Date: 1/16/2007  
Response Action Outcome: Not reported

Action Type: Phase 2  
Action Status: Completion Statement Received  
Action Date: 1/18/2001  
Response Action Outcome: Not reported

Action Type: Tier Classification  
Action Status: Legal Notice Published  
Action Date: 1/19/2012  
Response Action Outcome: Not reported

Action Type: Activity and Use Limitation  
Action Status: Legal Notice Published  
Action Date: 1/19/2012  
Response Action Outcome: Not reported

Map ID  
Direction  
Distance  
Elevation

MAP FINDINGS

Site

Database(s)

EDR ID Number  
EPA ID Number

**HAMBLET AND HAYES (Continued)**

**S100831360**

Action Type: Phase 3  
Action Status: Notice of Delay in Meeting RA Deadline Received  
Action Date: 1/2/2001  
Response Action Outcome: Not reported

Action Type: Phase 2  
Action Status: Notice of Delay in Meeting RA Deadline Received  
Action Date: 1/2/2001  
Response Action Outcome: Not reported

Action Type: Phase 3  
Action Status: Completion Statement Received  
Action Date: 1/29/2001  
Response Action Outcome: Not reported

Action Type: BOL  
Action Status: SHPFAC  
Action Date: 1/30/2017  
Response Action Outcome: Not reported

Action Type: Phase 4  
Action Status: Status or Interim Report Received  
Action Date: 10/2/2007  
Response Action Outcome: Not reported

Action Type: BOL  
Action Status: SHPFAC  
Action Date: 10/22/2016  
Response Action Outcome: Not reported

Action Type: BOL  
Action Status: Transmittal, Notice, or Notification Received  
Action Date: 10/3/2016  
Response Action Outcome: Not reported

Action Type: Phase 2  
Action Status: Scope of Work Received  
Action Date: 10/30/1998  
Response Action Outcome: Not reported

Action Type: Phase 4  
Action Status: Modified Revised or Updated Plan Received  
Action Date: 10/31/2006  
Response Action Outcome: Not reported

Action Type: Release Abatement Measure  
Action Status: Level I - Technical Screen Audit  
Action Date: 11/22/2010  
Response Action Outcome: Not reported

Action Type: Release Abatement Measure  
Action Status: Written Plan Received  
Action Date: 11/22/2010  
Response Action Outcome: Not reported

Action Type: Phase 3  
Action Status: Revised Statement or Transmittal Received

Map ID  
Direction  
Distance  
Elevation

MAP FINDINGS

Site

Database(s)

EDR ID Number  
EPA ID Number

**HAMBLET AND HAYES (Continued)**

**S100831360**

Action Date:	11/29/2007
Response Action Outcome:	Not reported
Action Type:	Phase 4
Action Status:	Modified Revised or Updated Plan Received
Action Date:	11/29/2007
Response Action Outcome:	Not reported
Action Type:	Tier Classification
Action Status:	Permit Extension Received
Action Date:	2/24/2012
Response Action Outcome:	Not reported
Action Type:	Phase 4
Action Status:	Completion Statement Received
Action Date:	2/27/2009
Response Action Outcome:	Not reported
Action Type:	Tier Classification
Action Status:	Permit Effective Date
Action Date:	3/1/2000
Response Action Outcome:	Not reported
Action Type:	Tier Classification
Action Status:	DEP Disagrees with Classification
Action Date:	3/1/2000
Response Action Outcome:	Not reported
Action Type:	Tier Classification
Action Status:	Tier 1B Classification
Action Date:	3/1/2000
Response Action Outcome:	Not reported
Action Type:	Tier Classification
Action Status:	Permit Extension Received
Action Date:	3/12/2007
Response Action Outcome:	Not reported
Action Type:	Release Abatement Measure
Action Status:	Completion Statement Received
Action Date:	3/19/2012
Response Action Outcome:	Not reported
Action Type:	Release Abatement Measure
Action Status:	Status or Interim Report Received
Action Date:	3/22/2011
Response Action Outcome:	Not reported
Action Type:	Response Action Outcome - RAO
Action Status:	RAO Statement Received
Action Date:	3/4/2009
Response Action Outcome:	Not reported
Action Type:	Phase 4
Action Status:	Written Plan Received
Action Date:	3/6/2003
Response Action Outcome:	Not reported

Map ID  
Direction  
Distance  
Elevation

MAP FINDINGS

Site

Database(s)

EDR ID Number  
EPA ID Number

**HAMBLET AND HAYES (Continued)**

**S100831360**

Action Type:	Release Disposition
Action Status:	Reportable Release under MGL 21E
Action Date:	4/10/2007
Response Action Outcome:	Not reported
Action Type:	Phase 4
Action Status:	Status or Interim Report Received
Action Date:	4/10/2008
Response Action Outcome:	Not reported
Action Type:	Response Action Outcome - RAO
Action Status:	Inspection and Monitoring Report Received
Action Date:	5/11/2012
Response Action Outcome:	Not reported
Action Type:	Response Action Outcome - RAO
Action Status:	Inspection and Monitoring Report Received
Action Date:	5/21/2013
Response Action Outcome:	Not reported
Action Type:	Tier Classification
Action Status:	Permit Extension Received
Action Date:	6/16/2009
Response Action Outcome:	Not reported
Action Type:	Release Abatement Measure
Action Status:	Completion Statement Received
Action Date:	6/6/2017
Response Action Outcome:	Not reported
Action Type:	Tier Classification
Action Status:	Permit Extension Received
Action Date:	7/14/2005
Response Action Outcome:	Not reported
Action Type:	Compliance and Enforcement Action
Action Status:	Notice of Non-Compliance Issued
Action Date:	7/21/2005
Response Action Outcome:	Not reported
Action Type:	Response Action Outcome - RAO
Action Status:	Inspection and Monitoring Report Received
Action Date:	8/11/2010
Response Action Outcome:	Not reported
Action Type:	Compliance and Enforcement Action
Action Status:	ACO
Action Date:	8/16/2007
Response Action Outcome:	Not reported
Action Type:	Tier Classification
Action Status:	Tier 1C Classification
Action Date:	8/19/1999
Response Action Outcome:	Not reported
Action Type:	Tier Classification
Action Status:	Revised Statement or Transmittal Received

Map ID  
Direction  
Distance  
Elevation

MAP FINDINGS

Site

Database(s)

EDR ID Number  
EPA ID Number

**HAMBLET AND HAYES (Continued)**

**S100831360**

Action Date:	8/19/1999
Response Action Outcome:	Not reported
Action Type:	Response Action Outcome - RAO
Action Status:	Inspection and Monitoring Report Received
Action Date:	8/3/2016
Response Action Outcome:	Not reported
Action Type:	Response Action Outcome - RAO
Action Status:	Periodic Review Opinion Evaluating Temp Solution
Action Date:	8/3/2016
Response Action Outcome:	Not reported
Action Type:	Tier Classification
Action Status:	Revised Statement or Transmittal Received
Action Date:	8/5/2014
Response Action Outcome:	Not reported
Action Type:	Tier Classification
Action Status:	Tier 2 Classification
Action Date:	8/5/2014
Response Action Outcome:	Not reported
Action Type:	Phase 1
Action Status:	Completion Statement Received
Action Date:	9/19/1997
Response Action Outcome:	Not reported
Action Type:	Tier Classification
Action Status:	Transmittal, Notice, or Notification Received
Action Date:	9/19/1997
Response Action Outcome:	Not reported
Action Type:	TREGS
Action Status:	LSPFA
Action Date:	9/19/1997
Response Action Outcome:	Not reported
Action Type:	Tier Classification
Action Status:	Tier 2 Classification
Action Date:	9/19/1997
Response Action Outcome:	Not reported
Action Type:	Release Abatement Measure
Action Status:	Written Plan Received
Action Date:	9/2/2016
Response Action Outcome:	Not reported
Action Type:	Release Abatement Measure
Action Status:	Status or Interim Report Received
Action Date:	9/23/2011
Response Action Outcome:	Not reported
Action Type:	Release Disposition
Action Status:	Valid Transition Site
Action Date:	9/26/1989
Response Action Outcome:	Not reported

Map ID  
Direction  
Distance  
Elevation

MAP FINDINGS

Site

Database(s)

EDR ID Number  
EPA ID Number

**HAMBLET AND HAYES (Continued)**

**S100831360**

Action Type: A Notice sent to a Potentially Responsible Party (PRP)  
Action Status: A MassDEP piece of correspondence was issued (approvals, NORs, etc.  
Action Date: 9/26/1989  
Response Action Outcome: Not reported

Action Type: Response Action Outcome - RAO  
Action Status: Inspection and Monitoring Report Received  
Action Date: 9/5/2014  
Response Action Outcome: Not reported

Action Type: BOL  
Action Status: Transmittal, Notice, or Notification Received  
Action Date: 9/6/2016  
Response Action Outcome: Not reported

Action Type: Release Abatement Measure  
Action Status: Level I - Technical Screen Audit  
Action Date: 9/6/2016  
Response Action Outcome: Not reported

Action Type: BWS20  
Action Status: APPROV  
Action Date: Not reported  
Response Action Outcome: Not reported

Action Type: BWS03  
Action Status: APPROV  
Action Date: Not reported  
Response Action Outcome: Not reported

Release Tracking Number/Current Status: 3-0002565 / TIERII

Release Town: SALEM  
Notification Date: 09/26/1989  
Category: 120 DY  
Associated ID: Not reported

**Current Status:** **Tier II, A site/release receiving a total NRS score of less than 350, unless the site meets any of the Tier 1 Inclusionary Criteria (see above). Permits are not required at Tier 2 sites/releases and response actions may be performed under the supervision of an LSP without prior DEP approval. All pre-1993 transition sites that have accepted waivers are categorically Tier 2 sites.**

Status Date: 08/05/2014  
Phase: Not reported  
Response Action Outcome: -  
Oil Or Haz Material: Oil  
Location Type: COMMERCIAL  
Location Type: INDUSTRIAL  
Source: SEPTICTANK  
Source: AST  
Source: UNKNOWN  
Source: PIPE  
Source: DRYWELL  
Source: UST

[Click here to access the MA DEP site for this facility:](#)



Map ID  
Direction  
Distance  
Elevation

MAP FINDINGS

Site

Database(s)

EDR ID Number  
EPA ID Number

**HAMBLET AND HAYES (Continued)**

**S100831360**

Chemicals:

Chemical:	PETROLEUM
Quantity:	Not reported
Chemical:	PCBS
Quantity:	Not reported

Actions:

Action Type:	Phase 2
Action Status:	Scope of Work Received
Action Date:	1/15/1998
Response Action Outcome:	Not reported

Action Type:	TREGS
Action Status:	WAVREC
Action Date:	1/16/1992
Response Action Outcome:	Not reported

Action Type:	TREGS
Action Status:	WAVDN
Action Date:	1/16/1992
Response Action Outcome:	Not reported

Action Type:	Phase 4
Action Status:	Status or Interim Report Received
Action Date:	1/16/2007
Response Action Outcome:	Not reported

Action Type:	Phase 2
Action Status:	Completion Statement Received
Action Date:	1/18/2001
Response Action Outcome:	Not reported

Action Type:	Tier Classification
Action Status:	Legal Notice Published
Action Date:	1/19/2012
Response Action Outcome:	Not reported

Action Type:	Activity and Use Limitation
Action Status:	Legal Notice Published
Action Date:	1/19/2012
Response Action Outcome:	Not reported

Action Type:	Phase 3
Action Status:	Notice of Delay in Meeting RA Deadline Received
Action Date:	1/2/2001
Response Action Outcome:	Not reported

Action Type:	Phase 2
Action Status:	Notice of Delay in Meeting RA Deadline Received
Action Date:	1/2/2001
Response Action Outcome:	Not reported

Action Type:	Phase 3
Action Status:	Completion Statement Received
Action Date:	1/29/2001
Response Action Outcome:	Not reported

Map ID  
Direction  
Distance  
Elevation

MAP FINDINGS

Site

Database(s)

EDR ID Number  
EPA ID Number

**HAMBLET AND HAYES (Continued)**

**S100831360**

Action Type:	BOL
Action Status:	SHPFAC
Action Date:	1/30/2017
Response Action Outcome:	Not reported
Action Type:	Phase 4
Action Status:	Status or Interim Report Received
Action Date:	10/2/2007
Response Action Outcome:	Not reported
Action Type:	BOL
Action Status:	SHPFAC
Action Date:	10/22/2016
Response Action Outcome:	Not reported
Action Type:	BOL
Action Status:	Transmittal, Notice, or Notification Received
Action Date:	10/3/2016
Response Action Outcome:	Not reported
Action Type:	Phase 2
Action Status:	Scope of Work Received
Action Date:	10/30/1998
Response Action Outcome:	Not reported
Action Type:	Phase 4
Action Status:	Modified Revised or Updated Plan Received
Action Date:	10/31/2006
Response Action Outcome:	Not reported
Action Type:	Release Abatement Measure
Action Status:	Level I - Technical Screen Audit
Action Date:	11/22/2010
Response Action Outcome:	Not reported
Action Type:	Release Abatement Measure
Action Status:	Written Plan Received
Action Date:	11/22/2010
Response Action Outcome:	Not reported
Action Type:	Phase 3
Action Status:	Revised Statement or Transmittal Received
Action Date:	11/29/2007
Response Action Outcome:	Not reported
Action Type:	Phase 4
Action Status:	Modified Revised or Updated Plan Received
Action Date:	11/29/2007
Response Action Outcome:	Not reported
Action Type:	Tier Classification
Action Status:	Permit Extension Received
Action Date:	2/24/2012
Response Action Outcome:	Not reported
Action Type:	Phase 4
Action Status:	Completion Statement Received

Map ID  
Direction  
Distance  
Elevation

MAP FINDINGS

Site

Database(s)

EDR ID Number  
EPA ID Number

**HAMBLET AND HAYES (Continued)**

**S100831360**

Action Date:	2/27/2009
Response Action Outcome:	Not reported
Action Type:	Tier Classification
Action Status:	Permit Effective Date
Action Date:	3/1/2000
Response Action Outcome:	Not reported
Action Type:	Tier Classification
Action Status:	DEP Disagrees with Classification
Action Date:	3/1/2000
Response Action Outcome:	Not reported
Action Type:	Tier Classification
Action Status:	Tier 1B Classification
Action Date:	3/1/2000
Response Action Outcome:	Not reported
Action Type:	Tier Classification
Action Status:	Permit Extension Received
Action Date:	3/12/2007
Response Action Outcome:	Not reported
Action Type:	Release Abatement Measure
Action Status:	Completion Statement Received
Action Date:	3/19/2012
Response Action Outcome:	Not reported
Action Type:	Release Abatement Measure
Action Status:	Status or Interim Report Received
Action Date:	3/22/2011
Response Action Outcome:	Not reported
Action Type:	Response Action Outcome - RAO
Action Status:	RAO Statement Received
Action Date:	3/4/2009
Response Action Outcome:	Not reported
Action Type:	Phase 4
Action Status:	Written Plan Received
Action Date:	3/6/2003
Response Action Outcome:	Not reported
Action Type:	Release Disposition
Action Status:	Reportable Release under MGL 21E
Action Date:	4/10/2007
Response Action Outcome:	Not reported
Action Type:	Phase 4
Action Status:	Status or Interim Report Received
Action Date:	4/10/2008
Response Action Outcome:	Not reported
Action Type:	Response Action Outcome - RAO
Action Status:	Inspection and Monitoring Report Received
Action Date:	5/11/2012
Response Action Outcome:	Not reported

Map ID  
Direction  
Distance  
Elevation

MAP FINDINGS

Site

Database(s)

EDR ID Number  
EPA ID Number

**HAMBLET AND HAYES (Continued)**

**S100831360**

Action Type:	Response Action Outcome - RAO
Action Status:	Inspection and Monitoring Report Received
Action Date:	5/21/2013
Response Action Outcome:	Not reported
Action Type:	Tier Classification
Action Status:	Permit Extension Received
Action Date:	6/16/2009
Response Action Outcome:	Not reported
Action Type:	Release Abatement Measure
Action Status:	Completion Statement Received
Action Date:	6/6/2017
Response Action Outcome:	Not reported
Action Type:	Tier Classification
Action Status:	Permit Extension Received
Action Date:	7/14/2005
Response Action Outcome:	Not reported
Action Type:	Compliance and Enforcement Action
Action Status:	Notice of Non-Compliance Issued
Action Date:	7/21/2005
Response Action Outcome:	Not reported
Action Type:	Response Action Outcome - RAO
Action Status:	Inspection and Monitoring Report Received
Action Date:	8/11/2010
Response Action Outcome:	Not reported
Action Type:	Compliance and Enforcement Action
Action Status:	ACO
Action Date:	8/16/2007
Response Action Outcome:	Not reported
Action Type:	Tier Classification
Action Status:	Tier 1C Classification
Action Date:	8/19/1999
Response Action Outcome:	Not reported
Action Type:	Tier Classification
Action Status:	Revised Statement or Transmittal Received
Action Date:	8/19/1999
Response Action Outcome:	Not reported
Action Type:	Response Action Outcome - RAO
Action Status:	Inspection and Monitoring Report Received
Action Date:	8/3/2016
Response Action Outcome:	Not reported
Action Type:	Response Action Outcome - RAO
Action Status:	Periodic Review Opinion Evaluating Temp Solution
Action Date:	8/3/2016
Response Action Outcome:	Not reported
Action Type:	Tier Classification
Action Status:	Revised Statement or Transmittal Received

Map ID  
Direction  
Distance  
Elevation

MAP FINDINGS

Site

Database(s)

EDR ID Number  
EPA ID Number

**HAMBLET AND HAYES (Continued)**

**S100831360**

Action Date:	8/5/2014
Response Action Outcome:	Not reported
Action Type:	Tier Classification
Action Status:	Tier 2 Classification
Action Date:	8/5/2014
Response Action Outcome:	Not reported
Action Type:	Phase 1
Action Status:	Completion Statement Received
Action Date:	9/19/1997
Response Action Outcome:	Not reported
Action Type:	Tier Classification
Action Status:	Transmittal, Notice, or Notification Received
Action Date:	9/19/1997
Response Action Outcome:	Not reported
Action Type:	TREGS
Action Status:	LSPFA
Action Date:	9/19/1997
Response Action Outcome:	Not reported
Action Type:	Tier Classification
Action Status:	Tier 2 Classification
Action Date:	9/19/1997
Response Action Outcome:	Not reported
Action Type:	Release Abatement Measure
Action Status:	Written Plan Received
Action Date:	9/2/2016
Response Action Outcome:	Not reported
Action Type:	Release Abatement Measure
Action Status:	Status or Interim Report Received
Action Date:	9/23/2011
Response Action Outcome:	Not reported
Action Type:	Release Disposition
Action Status:	Valid Transition Site
Action Date:	9/26/1989
Response Action Outcome:	Not reported
Action Type:	A Notice sent to a Potentially Responsible Party (PRP)
Action Status:	A MassDEP piece of correspondence was issued (approvals, NORs, etc.
Action Date:	9/26/1989
Response Action Outcome:	Not reported
Action Type:	Response Action Outcome - RAO
Action Status:	Inspection and Monitoring Report Received
Action Date:	9/5/2014
Response Action Outcome:	Not reported
Action Type:	BOL
Action Status:	Transmittal, Notice, or Notification Received
Action Date:	9/6/2016
Response Action Outcome:	Not reported

Map ID  
Direction  
Distance  
Elevation

MAP FINDINGS

Site

Database(s)

EDR ID Number  
EPA ID Number

**HAMBLET AND HAYES (Continued)**

**S100831360**

Action Type: Release Abatement Measure  
Action Status: Level I - Technical Screen Audit  
Action Date: 9/6/2016  
Response Action Outcome: Not reported

Action Type: BWS20  
Action Status: APPROV  
Action Date: Not reported  
Response Action Outcome: Not reported

Action Type: BWS03  
Action Status: APPROV  
Action Date: Not reported  
Response Action Outcome: Not reported

Release Tracking Number/Current Status: 3-0002565 / TIERII

Release Town: SALEM  
Notification Date: 09/26/1989  
Category: 120 DY  
Associated ID: Not reported

**Current Status:** **Tier II, A site/release receiving a total NRS score of less than 350, unless the site meets any of the Tier 1 Inclusionary Criteria (see above). Permits are not required at Tier 2 sites/releases and response actions may be performed under the supervision of an LSP without prior DEP approval. All pre-1993 transition sites that have accepted waivers are categorically Tier 2 sites.**

Status Date: 08/05/2014  
Phase: Not reported  
Response Action Outcome: -  
Oil Or Haz Material: Oil  
Location Type: COMMERCIAL  
Location Type: INDUSTRIAL  
Source: SEPTICTANK  
Source: AST  
Source: UNKNOWN  
Source: PIPE  
Source: DRYWELL  
Source: UST

[Click here to access the MA DEP site for this facility:](#)

Chemicals:  
Chemical: PETROLEUM  
Quantity: Not reported  
Chemical: PCBS  
Quantity: Not reported

Actions:  
Action Type: Phase 2  
Action Status: Scope of Work Received  
Action Date: 1/15/1998  
Response Action Outcome: Not reported

Action Type: TREGS  
Action Status: WAVREC

Map ID  
Direction  
Distance  
Elevation

MAP FINDINGS

Site

Database(s)

EDR ID Number  
EPA ID Number

**HAMBLET AND HAYES (Continued)**

**S100831360**

Action Date:	1/16/1992
Response Action Outcome:	Not reported
Action Type:	TREGS
Action Status:	WAVDN
Action Date:	1/16/1992
Response Action Outcome:	Not reported
Action Type:	Phase 4
Action Status:	Status or Interim Report Received
Action Date:	1/16/2007
Response Action Outcome:	Not reported
Action Type:	Phase 2
Action Status:	Completion Statement Received
Action Date:	1/18/2001
Response Action Outcome:	Not reported
Action Type:	Tier Classification
Action Status:	Legal Notice Published
Action Date:	1/19/2012
Response Action Outcome:	Not reported
Action Type:	Activity and Use Limitation
Action Status:	Legal Notice Published
Action Date:	1/19/2012
Response Action Outcome:	Not reported
Action Type:	Phase 3
Action Status:	Notice of Delay in Meeting RA Deadline Received
Action Date:	1/2/2001
Response Action Outcome:	Not reported
Action Type:	Phase 2
Action Status:	Notice of Delay in Meeting RA Deadline Received
Action Date:	1/2/2001
Response Action Outcome:	Not reported
Action Type:	Phase 3
Action Status:	Completion Statement Received
Action Date:	1/29/2001
Response Action Outcome:	Not reported
Action Type:	BOL
Action Status:	SHPFAC
Action Date:	1/30/2017
Response Action Outcome:	Not reported
Action Type:	Phase 4
Action Status:	Status or Interim Report Received
Action Date:	10/2/2007
Response Action Outcome:	Not reported
Action Type:	BOL
Action Status:	SHPFAC
Action Date:	10/22/2016
Response Action Outcome:	Not reported

Map ID  
Direction  
Distance  
Elevation

MAP FINDINGS

Site

Database(s)

EDR ID Number  
EPA ID Number

**HAMBLET AND HAYES (Continued)**

**S100831360**

Action Type: BOL  
Action Status: Transmittal, Notice, or Notification Received  
Action Date: 10/3/2016  
Response Action Outcome: Not reported

Action Type: Phase 2  
Action Status: Scope of Work Received  
Action Date: 10/30/1998  
Response Action Outcome: Not reported

Action Type: Phase 4  
Action Status: Modified Revised or Updated Plan Received  
Action Date: 10/31/2006  
Response Action Outcome: Not reported

Action Type: Release Abatement Measure  
Action Status: Level I - Technical Screen Audit  
Action Date: 11/22/2010  
Response Action Outcome: Not reported

Action Type: Release Abatement Measure  
Action Status: Written Plan Received  
Action Date: 11/22/2010  
Response Action Outcome: Not reported

Action Type: Phase 3  
Action Status: Revised Statement or Transmittal Received  
Action Date: 11/29/2007  
Response Action Outcome: Not reported

Action Type: Phase 4  
Action Status: Modified Revised or Updated Plan Received  
Action Date: 11/29/2007  
Response Action Outcome: Not reported

Action Type: Tier Classification  
Action Status: Permit Extension Received  
Action Date: 2/24/2012  
Response Action Outcome: Not reported

Action Type: Phase 4  
Action Status: Completion Statement Received  
Action Date: 2/27/2009  
Response Action Outcome: Not reported

Action Type: Tier Classification  
Action Status: Permit Effective Date  
Action Date: 3/1/2000  
Response Action Outcome: Not reported

Action Type: Tier Classification  
Action Status: DEP Disagrees with Classification  
Action Date: 3/1/2000  
Response Action Outcome: Not reported

Action Type: Tier Classification  
Action Status: Tier 1B Classification



Map ID  
Direction  
Distance  
Elevation

MAP FINDINGS

Site

Database(s)

EDR ID Number  
EPA ID Number

**HAMBLET AND HAYES (Continued)**

**S100831360**

Action Date:	3/1/2000
Response Action Outcome:	Not reported
Action Type:	Tier Classification
Action Status:	Permit Extension Received
Action Date:	3/12/2007
Response Action Outcome:	Not reported
Action Type:	Release Abatement Measure
Action Status:	Completion Statement Received
Action Date:	3/19/2012
Response Action Outcome:	Not reported
Action Type:	Release Abatement Measure
Action Status:	Status or Interim Report Received
Action Date:	3/22/2011
Response Action Outcome:	Not reported
Action Type:	Response Action Outcome - RAO
Action Status:	RAO Statement Received
Action Date:	3/4/2009
Response Action Outcome:	Not reported
Action Type:	Phase 4
Action Status:	Written Plan Received
Action Date:	3/6/2003
Response Action Outcome:	Not reported
Action Type:	Release Disposition
Action Status:	Reportable Release under MGL 21E
Action Date:	4/10/2007
Response Action Outcome:	Not reported
Action Type:	Phase 4
Action Status:	Status or Interim Report Received
Action Date:	4/10/2008
Response Action Outcome:	Not reported
Action Type:	Response Action Outcome - RAO
Action Status:	Inspection and Monitoring Report Received
Action Date:	5/11/2012
Response Action Outcome:	Not reported
Action Type:	Response Action Outcome - RAO
Action Status:	Inspection and Monitoring Report Received
Action Date:	5/21/2013
Response Action Outcome:	Not reported
Action Type:	Tier Classification
Action Status:	Permit Extension Received
Action Date:	6/16/2009
Response Action Outcome:	Not reported
Action Type:	Release Abatement Measure
Action Status:	Completion Statement Received
Action Date:	6/6/2017
Response Action Outcome:	Not reported

Map ID  
Direction  
Distance  
Elevation

MAP FINDINGS

Site

Database(s)

EDR ID Number  
EPA ID Number

**HAMBLET AND HAYES (Continued)**

**S100831360**

Action Type:	Tier Classification
Action Status:	Permit Extension Received
Action Date:	7/14/2005
Response Action Outcome:	Not reported
Action Type:	Compliance and Enforcement Action
Action Status:	Notice of Non-Compliance Issued
Action Date:	7/21/2005
Response Action Outcome:	Not reported
Action Type:	Response Action Outcome - RAO
Action Status:	Inspection and Monitoring Report Received
Action Date:	8/11/2010
Response Action Outcome:	Not reported
Action Type:	Compliance and Enforcement Action
Action Status:	ACO
Action Date:	8/16/2007
Response Action Outcome:	Not reported
Action Type:	Tier Classification
Action Status:	Tier 1C Classification
Action Date:	8/19/1999
Response Action Outcome:	Not reported
Action Type:	Tier Classification
Action Status:	Revised Statement or Transmittal Received
Action Date:	8/19/1999
Response Action Outcome:	Not reported
Action Type:	Response Action Outcome - RAO
Action Status:	Inspection and Monitoring Report Received
Action Date:	8/3/2016
Response Action Outcome:	Not reported
Action Type:	Response Action Outcome - RAO
Action Status:	Periodic Review Opinion Evaluating Temp Solution
Action Date:	8/3/2016
Response Action Outcome:	Not reported
Action Type:	Tier Classification
Action Status:	Revised Statement or Transmittal Received
Action Date:	8/5/2014
Response Action Outcome:	Not reported
Action Type:	Tier Classification
Action Status:	Tier 2 Classification
Action Date:	8/5/2014
Response Action Outcome:	Not reported
Action Type:	Phase 1
Action Status:	Completion Statement Received
Action Date:	9/19/1997
Response Action Outcome:	Not reported
Action Type:	Tier Classification
Action Status:	Transmittal, Notice, or Notification Received

Map ID  
Direction  
Distance  
Elevation

MAP FINDINGS

Site

Database(s)

EDR ID Number  
EPA ID Number

**HAMBLET AND HAYES (Continued)**

**S100831360**

Action Date:	9/19/1997
Response Action Outcome:	Not reported
Action Type:	TREGS
Action Status:	LSPFA
Action Date:	9/19/1997
Response Action Outcome:	Not reported
Action Type:	Tier Classification
Action Status:	Tier 2 Classification
Action Date:	9/19/1997
Response Action Outcome:	Not reported
Action Type:	Release Abatement Measure
Action Status:	Written Plan Received
Action Date:	9/2/2016
Response Action Outcome:	Not reported
Action Type:	Release Abatement Measure
Action Status:	Status or Interim Report Received
Action Date:	9/23/2011
Response Action Outcome:	Not reported
Action Type:	Release Disposition
Action Status:	Valid Transition Site
Action Date:	9/26/1989
Response Action Outcome:	Not reported
Action Type:	A Notice sent to a Potentially Responsible Party (PRP)
Action Status:	A MassDEP piece of correspondence was issued (approvals, NORs, etc.
Action Date:	9/26/1989
Response Action Outcome:	Not reported
Action Type:	Response Action Outcome - RAO
Action Status:	Inspection and Monitoring Report Received
Action Date:	9/5/2014
Response Action Outcome:	Not reported
Action Type:	BOL
Action Status:	Transmittal, Notice, or Notification Received
Action Date:	9/6/2016
Response Action Outcome:	Not reported
Action Type:	Release Abatement Measure
Action Status:	Level I - Technical Screen Audit
Action Date:	9/6/2016
Response Action Outcome:	Not reported
Action Type:	BWS20
Action Status:	APPROV
Action Date:	Not reported
Response Action Outcome:	Not reported
Action Type:	BWS03
Action Status:	APPROV
Action Date:	Not reported
Response Action Outcome:	Not reported

Map ID  
Direction  
Distance  
Elevation

MAP FINDINGS

Site

Database(s)

EDR ID Number  
EPA ID Number

**HAMBLET AND HAYES (Continued)**

**S100831360**

Release Tracking Number/Current Status: 3-0002565 / TIERII

Release Town: SALEM

Notification Date: 09/26/1989

Category: 120 DY

Associated ID: Not reported

**Current Status:** **Tier II, A site/release receiving a total NRS score of less than 350, unless the site meets any of the Tier 1 Inclusionary Criteria (see above). Permits are not required at Tier 2 sites/releases and response actions may be performed under the supervision of an LSP without prior DEP approval. All pre-1993 transition sites that have accepted waivers are categorically Tier 2 sites.**

Status Date: 08/05/2014

Phase: Not reported

Response Action Outcome: -

Oil Or Haz Material: Oil

Location Type: COMMERCIAL

Location Type: INDUSTRIAL

Source: SEPTICTANK

Source: AST

Source: UNKNOWN

Source: PIPE

Source: DRYWELL

Source: UST

[Click here to access the MA DEP site for this facility:](#)

**Chemicals:**

Chemical: PETROLEUM

Quantity: Not reported

Chemical: PCBS

Quantity: Not reported

**Actions:**

Action Type: Phase 2

Action Status: Scope of Work Received

Action Date: 1/15/1998

Response Action Outcome: Not reported

Action Type: TREGS

Action Status: WAVREC

Action Date: 1/16/1992

Response Action Outcome: Not reported

Action Type: TREGS

Action Status: WAVDN

Action Date: 1/16/1992

Response Action Outcome: Not reported

Action Type: Phase 4

Action Status: Status or Interim Report Received

Action Date: 1/16/2007

Response Action Outcome: Not reported

Action Type: Phase 2

Action Status: Completion Statement Received

Action Date: 1/18/2001

Map ID  
Direction  
Distance  
Elevation

MAP FINDINGS

Site

Database(s)

EDR ID Number  
EPA ID Number

**HAMBLET AND HAYES (Continued)**

**S100831360**

Response Action Outcome:	Not reported
Action Type:	Tier Classification
Action Status:	Legal Notice Published
Action Date:	1/19/2012
Response Action Outcome:	Not reported
Action Type:	Activity and Use Limitation
Action Status:	Legal Notice Published
Action Date:	1/19/2012
Response Action Outcome:	Not reported
Action Type:	Phase 3
Action Status:	Notice of Delay in Meeting RA Deadline Received
Action Date:	1/2/2001
Response Action Outcome:	Not reported
Action Type:	Phase 2
Action Status:	Notice of Delay in Meeting RA Deadline Received
Action Date:	1/2/2001
Response Action Outcome:	Not reported
Action Type:	Phase 3
Action Status:	Completion Statement Received
Action Date:	1/29/2001
Response Action Outcome:	Not reported
Action Type:	BOL
Action Status:	SHPFAC
Action Date:	1/30/2017
Response Action Outcome:	Not reported
Action Type:	Phase 4
Action Status:	Status or Interim Report Received
Action Date:	10/2/2007
Response Action Outcome:	Not reported
Action Type:	BOL
Action Status:	SHPFAC
Action Date:	10/22/2016
Response Action Outcome:	Not reported
Action Type:	BOL
Action Status:	Transmittal, Notice, or Notification Received
Action Date:	10/3/2016
Response Action Outcome:	Not reported
Action Type:	Phase 2
Action Status:	Scope of Work Received
Action Date:	10/30/1998
Response Action Outcome:	Not reported
Action Type:	Phase 4
Action Status:	Modified Revised or Updated Plan Received
Action Date:	10/31/2006
Response Action Outcome:	Not reported

Map ID  
Direction  
Distance  
Elevation

MAP FINDINGS

Site

Database(s)

EDR ID Number  
EPA ID Number

**HAMBLET AND HAYES (Continued)**

**S100831360**

Action Type:	Release Abatement Measure
Action Status:	Level I - Technical Screen Audit
Action Date:	11/22/2010
Response Action Outcome:	Not reported
Action Type:	Release Abatement Measure
Action Status:	Written Plan Received
Action Date:	11/22/2010
Response Action Outcome:	Not reported
Action Type:	Phase 3
Action Status:	Revised Statement or Transmittal Received
Action Date:	11/29/2007
Response Action Outcome:	Not reported
Action Type:	Phase 4
Action Status:	Modified Revised or Updated Plan Received
Action Date:	11/29/2007
Response Action Outcome:	Not reported
Action Type:	Tier Classification
Action Status:	Permit Extension Received
Action Date:	2/24/2012
Response Action Outcome:	Not reported
Action Type:	Phase 4
Action Status:	Completion Statement Received
Action Date:	2/27/2009
Response Action Outcome:	Not reported
Action Type:	Tier Classification
Action Status:	Permit Effective Date
Action Date:	3/1/2000
Response Action Outcome:	Not reported
Action Type:	Tier Classification
Action Status:	DEP Disagrees with Classification
Action Date:	3/1/2000
Response Action Outcome:	Not reported
Action Type:	Tier Classification
Action Status:	Tier 1B Classification
Action Date:	3/1/2000
Response Action Outcome:	Not reported
Action Type:	Tier Classification
Action Status:	Permit Extension Received
Action Date:	3/12/2007
Response Action Outcome:	Not reported
Action Type:	Release Abatement Measure
Action Status:	Completion Statement Received
Action Date:	3/19/2012
Response Action Outcome:	Not reported
Action Type:	Release Abatement Measure
Action Status:	Status or Interim Report Received

Map ID  
Direction  
Distance  
Elevation

MAP FINDINGS

Site

Database(s)

EDR ID Number  
EPA ID Number

**HAMBLET AND HAYES (Continued)**

**S100831360**

Action Date:	3/22/2011
Response Action Outcome:	Not reported
Action Type:	Response Action Outcome - RAO
Action Status:	RAO Statement Received
Action Date:	3/4/2009
Response Action Outcome:	Not reported
Action Type:	Phase 4
Action Status:	Written Plan Received
Action Date:	3/6/2003
Response Action Outcome:	Not reported
Action Type:	Release Disposition
Action Status:	Reportable Release under MGL 21E
Action Date:	4/10/2007
Response Action Outcome:	Not reported
Action Type:	Phase 4
Action Status:	Status or Interim Report Received
Action Date:	4/10/2008
Response Action Outcome:	Not reported
Action Type:	Response Action Outcome - RAO
Action Status:	Inspection and Monitoring Report Received
Action Date:	5/11/2012
Response Action Outcome:	Not reported
Action Type:	Response Action Outcome - RAO
Action Status:	Inspection and Monitoring Report Received
Action Date:	5/21/2013
Response Action Outcome:	Not reported
Action Type:	Tier Classification
Action Status:	Permit Extension Received
Action Date:	6/16/2009
Response Action Outcome:	Not reported
Action Type:	Release Abatement Measure
Action Status:	Completion Statement Received
Action Date:	6/6/2017
Response Action Outcome:	Not reported
Action Type:	Tier Classification
Action Status:	Permit Extension Received
Action Date:	7/14/2005
Response Action Outcome:	Not reported
Action Type:	Compliance and Enforcement Action
Action Status:	Notice of Non-Compliance Issued
Action Date:	7/21/2005
Response Action Outcome:	Not reported
Action Type:	Response Action Outcome - RAO
Action Status:	Inspection and Monitoring Report Received
Action Date:	8/11/2010
Response Action Outcome:	Not reported

Map ID  
Direction  
Distance  
Elevation

MAP FINDINGS

Site

Database(s)

EDR ID Number  
EPA ID Number

**HAMBLET AND HAYES (Continued)**

**S100831360**

Action Type:	Compliance and Enforcement Action
Action Status:	ACO
Action Date:	8/16/2007
Response Action Outcome:	Not reported
Action Type:	Tier Classification
Action Status:	Tier 1C Classification
Action Date:	8/19/1999
Response Action Outcome:	Not reported
Action Type:	Tier Classification
Action Status:	Revised Statement or Transmittal Received
Action Date:	8/19/1999
Response Action Outcome:	Not reported
Action Type:	Response Action Outcome - RAO
Action Status:	Inspection and Monitoring Report Received
Action Date:	8/3/2016
Response Action Outcome:	Not reported
Action Type:	Response Action Outcome - RAO
Action Status:	Periodic Review Opinion Evaluating Temp Solution
Action Date:	8/3/2016
Response Action Outcome:	Not reported
Action Type:	Tier Classification
Action Status:	Revised Statement or Transmittal Received
Action Date:	8/5/2014
Response Action Outcome:	Not reported
Action Type:	Tier Classification
Action Status:	Tier 2 Classification
Action Date:	8/5/2014
Response Action Outcome:	Not reported
Action Type:	Phase 1
Action Status:	Completion Statement Received
Action Date:	9/19/1997
Response Action Outcome:	Not reported
Action Type:	Tier Classification
Action Status:	Transmittal, Notice, or Notification Received
Action Date:	9/19/1997
Response Action Outcome:	Not reported
Action Type:	TREGS
Action Status:	LSPFA
Action Date:	9/19/1997
Response Action Outcome:	Not reported
Action Type:	Tier Classification
Action Status:	Tier 2 Classification
Action Date:	9/19/1997
Response Action Outcome:	Not reported
Action Type:	Release Abatement Measure
Action Status:	Written Plan Received



Map ID  
Direction  
Distance  
Elevation

MAP FINDINGS

Site

Database(s)

EDR ID Number  
EPA ID Number

**HAMBLET AND HAYES (Continued)**

**S100831360**

Action Date:	9/2/2016
Response Action Outcome:	Not reported
Action Type:	Release Abatement Measure
Action Status:	Status or Interim Report Received
Action Date:	9/23/2011
Response Action Outcome:	Not reported
Action Type:	Release Disposition
Action Status:	Valid Transition Site
Action Date:	9/26/1989
Response Action Outcome:	Not reported
Action Type:	A Notice sent to a Potentially Responsible Party (PRP)
Action Status:	A MassDEP piece of correspondence was issued (approvals, NORs, etc.
Action Date:	9/26/1989
Response Action Outcome:	Not reported
Action Type:	Response Action Outcome - RAO
Action Status:	Inspection and Monitoring Report Received
Action Date:	9/5/2014
Response Action Outcome:	Not reported
Action Type:	BOL
Action Status:	Transmittal, Notice, or Notification Received
Action Date:	9/6/2016
Response Action Outcome:	Not reported
Action Type:	Release Abatement Measure
Action Status:	Level I - Technical Screen Audit
Action Date:	9/6/2016
Response Action Outcome:	Not reported
Action Type:	BWS20
Action Status:	APPROV
Action Date:	Not reported
Response Action Outcome:	Not reported
Action Type:	BWS03
Action Status:	APPROV
Action Date:	Not reported
Response Action Outcome:	Not reported

**LUST:**

**Facility:**

Release Tracking Number/Current Status:	3-0002565 / TIERII
Status Date:	08/05/2014
Source Type:	UST
Release Town:	SALEM
Notification Date:	09/26/1989
Category:	120 DY
Associated ID:	Not reported
Phase:	Not reported
Response Action Outcome:	-
Oil Or Haz Material:	Oil

Map ID  
Direction  
Distance  
Elevation

MAP FINDINGS

Site

Database(s)

EDR ID Number  
EPA ID Number

**HAMBLET AND HAYES (Continued)**

**S100831360**

Location Type:	COMMERCIAL
Location Type:	INDUSTRIAL
Source:	SEPTICTANK
Source:	AST
Source:	UNKNOWN
Source:	PIPE
Source:	DRYWELL
Source:	UST

[Click here to access the MA DEP site for this facility:](#)

Chemicals:	
Chemical:	PETROLEUM
Quantity:	Not reported
Chemical:	PCBS
Quantity:	Not reported

Actions:	
Action Type:	Phase 2
Action Status:	Scope of Work Received
Action Date:	1/15/1998
Response Action Outcome:	Not reported

Action Type:	TREGS
Action Status:	WAVREC
Action Date:	1/16/1992
Response Action Outcome:	Not reported

Action Type:	TREGS
Action Status:	WAVDN
Action Date:	1/16/1992
Response Action Outcome:	Not reported

Action Type:	Phase 4
Action Status:	Status or Interim Report Received
Action Date:	1/16/2007
Response Action Outcome:	Not reported

Action Type:	Phase 2
Action Status:	Completion Statement Received
Action Date:	1/18/2001
Response Action Outcome:	Not reported

Action Type:	Tier Classification
Action Status:	Legal Notice Published
Action Date:	1/19/2012
Response Action Outcome:	Not reported

Action Type:	Activity and Use Limitation
Action Status:	Legal Notice Published
Action Date:	1/19/2012
Response Action Outcome:	Not reported

Action Type:	Phase 3
Action Status:	Notice of Delay in Meeting RA Deadline Received

Map ID  
Direction  
Distance  
Elevation

MAP FINDINGS

Site

Database(s)

EDR ID Number  
EPA ID Number

**HAMBLET AND HAYES (Continued)**

**S100831360**

Action Date:	1/2/2001
Response Action Outcome:	Not reported
Action Type:	Phase 2
Action Status:	Notice of Delay in Meeting RA Deadline Received
Action Date:	1/2/2001
Response Action Outcome:	Not reported
Action Type:	Phase 3
Action Status:	Completion Statement Received
Action Date:	1/29/2001
Response Action Outcome:	Not reported
Action Type:	BOL
Action Status:	SHPFAC
Action Date:	1/30/2017
Response Action Outcome:	Not reported
Action Type:	Phase 4
Action Status:	Status or Interim Report Received
Action Date:	10/2/2007
Response Action Outcome:	Not reported
Action Type:	BOL
Action Status:	SHPFAC
Action Date:	10/22/2016
Response Action Outcome:	Not reported
Action Type:	BOL
Action Status:	Transmittal, Notice, or Notification Received
Action Date:	10/3/2016
Response Action Outcome:	Not reported
Action Type:	Phase 2
Action Status:	Scope of Work Received
Action Date:	10/30/1998
Response Action Outcome:	Not reported
Action Type:	Phase 4
Action Status:	Modified Revised or Updated Plan Received
Action Date:	10/31/2006
Response Action Outcome:	Not reported
Action Type:	Release Abatement Measure
Action Status:	Level I - Technical Screen Audit
Action Date:	11/22/2010
Response Action Outcome:	Not reported
Action Type:	Release Abatement Measure
Action Status:	Written Plan Received
Action Date:	11/22/2010
Response Action Outcome:	Not reported
Action Type:	Phase 3
Action Status:	Revised Statement or Transmittal Received
Action Date:	11/29/2007
Response Action Outcome:	Not reported

Map ID  
Direction  
Distance  
Elevation

MAP FINDINGS

Site

Database(s)

EDR ID Number  
EPA ID Number

**HAMBLET AND HAYES (Continued)**

**S100831360**

Action Type: Phase 4  
Action Status: Modified Revised or Updated Plan Received  
Action Date: 11/29/2007  
Response Action Outcome: Not reported

Action Type: Tier Classification  
Action Status: Permit Extension Received  
Action Date: 2/24/2012  
Response Action Outcome: Not reported

Action Type: Phase 4  
Action Status: Completion Statement Received  
Action Date: 2/27/2009  
Response Action Outcome: Not reported

Action Type: Tier Classification  
Action Status: Permit Effective Date  
Action Date: 3/1/2000  
Response Action Outcome: Not reported

Action Type: Tier Classification  
Action Status: DEP Disagrees with Classification  
Action Date: 3/1/2000  
Response Action Outcome: Not reported

Action Type: Tier Classification  
Action Status: Tier 1B Classification  
Action Date: 3/1/2000  
Response Action Outcome: Not reported

Action Type: Tier Classification  
Action Status: Permit Extension Received  
Action Date: 3/12/2007  
Response Action Outcome: Not reported

Action Type: Release Abatement Measure  
Action Status: Completion Statement Received  
Action Date: 3/19/2012  
Response Action Outcome: Not reported

Action Type: Release Abatement Measure  
Action Status: Status or Interim Report Received  
Action Date: 3/22/2011  
Response Action Outcome: Not reported

Action Type: Response Action Outcome - RAO  
Action Status: RAO Statement Received  
Action Date: 3/4/2009  
Response Action Outcome: Not reported

Action Type: Phase 4  
Action Status: Written Plan Received  
Action Date: 3/6/2003  
Response Action Outcome: Not reported

Action Type: Release Disposition  
Action Status: Reportable Release under MGL 21E

Map ID  
Direction  
Distance  
Elevation

MAP FINDINGS

Site

Database(s)

EDR ID Number  
EPA ID Number

**HAMBLET AND HAYES (Continued)**

**S100831360**

Action Date:	4/10/2007
Response Action Outcome:	Not reported
Action Type:	Phase 4
Action Status:	Status or Interim Report Received
Action Date:	4/10/2008
Response Action Outcome:	Not reported
Action Type:	Response Action Outcome - RAO
Action Status:	Inspection and Monitoring Report Received
Action Date:	5/11/2012
Response Action Outcome:	Not reported
Action Type:	Response Action Outcome - RAO
Action Status:	Inspection and Monitoring Report Received
Action Date:	5/21/2013
Response Action Outcome:	Not reported
Action Type:	Tier Classification
Action Status:	Permit Extension Received
Action Date:	6/16/2009
Response Action Outcome:	Not reported
Action Type:	Release Abatement Measure
Action Status:	Completion Statement Received
Action Date:	6/6/2017
Response Action Outcome:	Not reported
Action Type:	Tier Classification
Action Status:	Permit Extension Received
Action Date:	7/14/2005
Response Action Outcome:	Not reported
Action Type:	Compliance and Enforcement Action
Action Status:	Notice of Non-Compliance Issued
Action Date:	7/21/2005
Response Action Outcome:	Not reported
Action Type:	Response Action Outcome - RAO
Action Status:	Inspection and Monitoring Report Received
Action Date:	8/11/2010
Response Action Outcome:	Not reported
Action Type:	Compliance and Enforcement Action
Action Status:	ACO
Action Date:	8/16/2007
Response Action Outcome:	Not reported
Action Type:	Tier Classification
Action Status:	Tier 1C Classification
Action Date:	8/19/1999
Response Action Outcome:	Not reported
Action Type:	Tier Classification
Action Status:	Revised Statement or Transmittal Received
Action Date:	8/19/1999
Response Action Outcome:	Not reported

Map ID  
Direction  
Distance  
Elevation

MAP FINDINGS

Site

Database(s)

EDR ID Number  
EPA ID Number

**HAMBLET AND HAYES (Continued)**

**S100831360**

Action Type:	Response Action Outcome - RAO
Action Status:	Inspection and Monitoring Report Received
Action Date:	8/3/2016
Response Action Outcome:	Not reported
Action Type:	Response Action Outcome - RAO
Action Status:	Periodic Review Opinion Evaluating Temp Solution
Action Date:	8/3/2016
Response Action Outcome:	Not reported
Action Type:	Tier Classification
Action Status:	Revised Statement or Transmittal Received
Action Date:	8/5/2014
Response Action Outcome:	Not reported
Action Type:	Tier Classification
Action Status:	Tier 2 Classification
Action Date:	8/5/2014
Response Action Outcome:	Not reported
Action Type:	Phase 1
Action Status:	Completion Statement Received
Action Date:	9/19/1997
Response Action Outcome:	Not reported
Action Type:	Tier Classification
Action Status:	Transmittal, Notice, or Notification Received
Action Date:	9/19/1997
Response Action Outcome:	Not reported
Action Type:	TREGS
Action Status:	LSPFA
Action Date:	9/19/1997
Response Action Outcome:	Not reported
Action Type:	Tier Classification
Action Status:	Tier 2 Classification
Action Date:	9/19/1997
Response Action Outcome:	Not reported
Action Type:	Release Abatement Measure
Action Status:	Written Plan Received
Action Date:	9/2/2016
Response Action Outcome:	Not reported
Action Type:	Release Abatement Measure
Action Status:	Status or Interim Report Received
Action Date:	9/23/2011
Response Action Outcome:	Not reported
Action Type:	Release Disposition
Action Status:	Valid Transition Site
Action Date:	9/26/1989
Response Action Outcome:	Not reported
Action Type:	A Notice sent to a Potentially Responsible Party (PRP)
Action Status:	A MassDEP piece of correspondence was issued (approvals, NORs, etc.

Map ID  
Direction  
Distance  
Elevation

MAP FINDINGS

Site

Database(s)

EDR ID Number  
EPA ID Number

**HAMBLET AND HAYES (Continued)**

**S100831360**

Action Date:	9/26/1989
Response Action Outcome:	Not reported
Action Type:	Response Action Outcome - RAO
Action Status:	Inspection and Monitoring Report Received
Action Date:	9/5/2014
Response Action Outcome:	Not reported
Action Type:	BOL
Action Status:	Transmittal, Notice, or Notification Received
Action Date:	9/6/2016
Response Action Outcome:	Not reported
Action Type:	Release Abatement Measure
Action Status:	Level I - Technical Screen Audit
Action Date:	9/6/2016
Response Action Outcome:	Not reported
Action Type:	BWS20
Action Status:	APPROV
Action Date:	Not reported
Response Action Outcome:	Not reported
Action Type:	BWS03
Action Status:	APPROV
Action Date:	Not reported
Response Action Outcome:	Not reported

**LAST:**

Release Tracking Number/Current Status:	3-0002565 / TIERII
Source Type:	AST
Release Town:	SALEM
Notification Date:	09/26/1989
Category:	120 DY
Associated ID:	Not reported
Status Date:	08/05/2014
Phase:	Not reported
Response Action Outcome:	-
Oil Or Haz Material:	Oil

**Chemicals:**

Chemical:	PETROLEUM
Quantity:	Not reported
Chemical:	PCBS
Quantity:	Not reported
Location Type:	COMMERCIAL
Location Type:	INDUSTRIAL
Source:	SEPTICTANK
Source:	AST
Source:	UNKNOWN
Source:	PIPE
Source:	DRYWELL
Source:	UST

**Actions:**

Action Type:	Phase 2
Action Status:	Scope of Work Received

Map ID  
Direction  
Distance  
Elevation

MAP FINDINGS

Site

Database(s)

EDR ID Number  
EPA ID Number

**HAMBLET AND HAYES (Continued)**

**S100831360**

Action Date:	1/15/1998
Response Action Outcome:	Not reported
Action Type:	TREGS
Action Status:	WAVREC
Action Date:	1/16/1992
Response Action Outcome:	Not reported
Action Type:	TREGS
Action Status:	WAVDN
Action Date:	1/16/1992
Response Action Outcome:	Not reported
Action Type:	Phase 4
Action Status:	Status or Interim Report Received
Action Date:	1/16/2007
Response Action Outcome:	Not reported
Action Type:	Phase 2
Action Status:	Completion Statement Received
Action Date:	1/18/2001
Response Action Outcome:	Not reported
Action Type:	Tier Classification
Action Status:	Legal Notice Published
Action Date:	1/19/2012
Response Action Outcome:	Not reported
Action Type:	Activity and Use Limitation
Action Status:	Legal Notice Published
Action Date:	1/19/2012
Response Action Outcome:	Not reported
Action Type:	Phase 3
Action Status:	Notice of Delay in Meeting RA Deadline Received
Action Date:	1/2/2001
Response Action Outcome:	Not reported
Action Type:	Phase 2
Action Status:	Notice of Delay in Meeting RA Deadline Received
Action Date:	1/2/2001
Response Action Outcome:	Not reported
Action Type:	Phase 3
Action Status:	Completion Statement Received
Action Date:	1/29/2001
Response Action Outcome:	Not reported
Action Type:	BOL
Action Status:	SHPFAC
Action Date:	1/30/2017
Response Action Outcome:	Not reported
Action Type:	Phase 4
Action Status:	Status or Interim Report Received
Action Date:	10/2/2007
Response Action Outcome:	Not reported



Map ID  
Direction  
Distance  
Elevation

MAP FINDINGS

Site

Database(s)

EDR ID Number  
EPA ID Number

**HAMBLET AND HAYES (Continued)**

**S100831360**

Action Type:	BOL
Action Status:	SHPFAC
Action Date:	10/22/2016
Response Action Outcome:	Not reported
Action Type:	BOL
Action Status:	Transmittal, Notice, or Notification Received
Action Date:	10/3/2016
Response Action Outcome:	Not reported
Action Type:	Phase 2
Action Status:	Scope of Work Received
Action Date:	10/30/1998
Response Action Outcome:	Not reported
Action Type:	Phase 4
Action Status:	Modified Revised or Updated Plan Received
Action Date:	10/31/2006
Response Action Outcome:	Not reported
Action Type:	Release Abatement Measure
Action Status:	Level I - Technical Screen Audit
Action Date:	11/22/2010
Response Action Outcome:	Not reported
Action Type:	Release Abatement Measure
Action Status:	Written Plan Received
Action Date:	11/22/2010
Response Action Outcome:	Not reported
Action Type:	Phase 3
Action Status:	Revised Statement or Transmittal Received
Action Date:	11/29/2007
Response Action Outcome:	Not reported
Action Type:	Phase 4
Action Status:	Modified Revised or Updated Plan Received
Action Date:	11/29/2007
Response Action Outcome:	Not reported
Action Type:	Tier Classification
Action Status:	Permit Extension Received
Action Date:	2/24/2012
Response Action Outcome:	Not reported
Action Type:	Phase 4
Action Status:	Completion Statement Received
Action Date:	2/27/2009
Response Action Outcome:	Not reported
Action Type:	Tier Classification
Action Status:	Permit Effective Date
Action Date:	3/1/2000
Response Action Outcome:	Not reported
Action Type:	Tier Classification
Action Status:	DEP Disagrees with Classification

Map ID  
Direction  
Distance  
Elevation

MAP FINDINGS

Site

Database(s)

EDR ID Number  
EPA ID Number

**HAMBLET AND HAYES (Continued)**

**S100831360**

Action Date:	3/1/2000
Response Action Outcome:	Not reported
Action Type:	Tier Classification
Action Status:	Tier 1B Classification
Action Date:	3/1/2000
Response Action Outcome:	Not reported
Action Type:	Tier Classification
Action Status:	Permit Extension Received
Action Date:	3/12/2007
Response Action Outcome:	Not reported
Action Type:	Release Abatement Measure
Action Status:	Completion Statement Received
Action Date:	3/19/2012
Response Action Outcome:	Not reported
Action Type:	Release Abatement Measure
Action Status:	Status or Interim Report Received
Action Date:	3/22/2011
Response Action Outcome:	Not reported
Action Type:	Response Action Outcome - RAO
Action Status:	RAO Statement Received
Action Date:	3/4/2009
Response Action Outcome:	Not reported
Action Type:	Phase 4
Action Status:	Written Plan Received
Action Date:	3/6/2003
Response Action Outcome:	Not reported
Action Type:	Release Disposition
Action Status:	Reportable Release under MGL 21E
Action Date:	4/10/2007
Response Action Outcome:	Not reported
Action Type:	Phase 4
Action Status:	Status or Interim Report Received
Action Date:	4/10/2008
Response Action Outcome:	Not reported
Action Type:	Response Action Outcome - RAO
Action Status:	Inspection and Monitoring Report Received
Action Date:	5/11/2012
Response Action Outcome:	Not reported
Action Type:	Response Action Outcome - RAO
Action Status:	Inspection and Monitoring Report Received
Action Date:	5/21/2013
Response Action Outcome:	Not reported
Action Type:	Tier Classification
Action Status:	Permit Extension Received
Action Date:	6/16/2009
Response Action Outcome:	Not reported

Map ID  
Direction  
Distance  
Elevation

MAP FINDINGS

Site

Database(s)

EDR ID Number  
EPA ID Number

**HAMBLET AND HAYES (Continued)**

**S100831360**

Action Type:	Release Abatement Measure
Action Status:	Completion Statement Received
Action Date:	6/6/2017
Response Action Outcome:	Not reported
Action Type:	Tier Classification
Action Status:	Permit Extension Received
Action Date:	7/14/2005
Response Action Outcome:	Not reported
Action Type:	Compliance and Enforcement Action
Action Status:	Notice of Non-Compliance Issued
Action Date:	7/21/2005
Response Action Outcome:	Not reported
Action Type:	Response Action Outcome - RAO
Action Status:	Inspection and Monitoring Report Received
Action Date:	8/11/2010
Response Action Outcome:	Not reported
Action Type:	Compliance and Enforcement Action
Action Status:	ACO
Action Date:	8/16/2007
Response Action Outcome:	Not reported
Action Type:	Tier Classification
Action Status:	Tier 1C Classification
Action Date:	8/19/1999
Response Action Outcome:	Not reported
Action Type:	Tier Classification
Action Status:	Revised Statement or Transmittal Received
Action Date:	8/19/1999
Response Action Outcome:	Not reported
Action Type:	Response Action Outcome - RAO
Action Status:	Inspection and Monitoring Report Received
Action Date:	8/3/2016
Response Action Outcome:	Not reported
Action Type:	Response Action Outcome - RAO
Action Status:	Periodic Review Opinion Evaluating Temp Solution
Action Date:	8/3/2016
Response Action Outcome:	Not reported
Action Type:	Tier Classification
Action Status:	Revised Statement or Transmittal Received
Action Date:	8/5/2014
Response Action Outcome:	Not reported
Action Type:	Tier Classification
Action Status:	Tier 2 Classification
Action Date:	8/5/2014
Response Action Outcome:	Not reported
Action Type:	Phase 1
Action Status:	Completion Statement Received

Map ID  
Direction  
Distance  
Elevation

MAP FINDINGS

Site

Database(s)

EDR ID Number  
EPA ID Number

**HAMBLET AND HAYES (Continued)**

**S100831360**

Action Date:	9/19/1997
Response Action Outcome:	Not reported
Action Type:	Tier Classification
Action Status:	Transmittal, Notice, or Notification Received
Action Date:	9/19/1997
Response Action Outcome:	Not reported
Action Type:	TREGS
Action Status:	LSPFA
Action Date:	9/19/1997
Response Action Outcome:	Not reported
Action Type:	Tier Classification
Action Status:	Tier 2 Classification
Action Date:	9/19/1997
Response Action Outcome:	Not reported
Action Type:	Release Abatement Measure
Action Status:	Written Plan Received
Action Date:	9/2/2016
Response Action Outcome:	Not reported
Action Type:	Release Abatement Measure
Action Status:	Status or Interim Report Received
Action Date:	9/23/2011
Response Action Outcome:	Not reported
Action Type:	Release Disposition
Action Status:	Valid Transition Site
Action Date:	9/26/1989
Response Action Outcome:	Not reported
Action Type:	A Notice sent to a Potentially Responsible Party (PRP)
Action Status:	A MassDEP piece of correspondence was issued (approvals, NORs, etc.
Action Date:	9/26/1989
Response Action Outcome:	Not reported
Action Type:	Response Action Outcome - RAO
Action Status:	Inspection and Monitoring Report Received
Action Date:	9/5/2014
Response Action Outcome:	Not reported
Action Type:	BOL
Action Status:	Transmittal, Notice, or Notification Received
Action Date:	9/6/2016
Response Action Outcome:	Not reported
Action Type:	Release Abatement Measure
Action Status:	Level I - Technical Screen Audit
Action Date:	9/6/2016
Response Action Outcome:	Not reported
Action Type:	BWS20
Action Status:	APPROV
Action Date:	Not reported
Response Action Outcome:	Not reported

Map ID  
Direction  
Distance  
Elevation

MAP FINDINGS

Site

Database(s)

EDR ID Number  
EPA ID Number

**HAMBLET AND HAYES (Continued)**

**S100831360**

Action Type: BWS03  
Action Status: APPROV  
Action Date: Not reported  
Response Action Outcome: Not reported

**INST CONTROL:**

Release Tracking Number: 3-0002565  
Action Type: AUL  
Action Stat: LEGNOT  
Action Date: 01/19/2012  
Response Action Outcome: -

**Release:**

Release Tracking Number/Current Status: 3-0002565 / TIERII  
Primary ID: Not reported  
Official City: SALEM  
Notification: 09/26/1989  
Category: 120 DY  
Status Date: 08/05/2014  
Phase: Not reported  
Response Action Outcome: -  
Oil / Haz Material Type: Oil

[Click here to access the MA DEP site for this facility:](#)

**Actions:**

Action Type: Phase 2  
Action Status: Scope of Work Received  
Action Date: 1/15/1998  
Response Action Outcome: Not reported

Action Type: TREGS  
Action Status: WAVREC  
Action Date: 1/16/1992  
Response Action Outcome: Not reported

Action Type: TREGS  
Action Status: WAVDN  
Action Date: 1/16/1992  
Response Action Outcome: Not reported

Action Type: Phase 4  
Action Status: Status or Interim Report Received  
Action Date: 1/16/2007  
Response Action Outcome: Not reported

Action Type: Phase 2  
Action Status: Completion Statement Received  
Action Date: 1/18/2001  
Response Action Outcome: Not reported

Action Type: Tier Classification  
Action Status: Legal Notice Published  
Action Date: 1/19/2012  
Response Action Outcome: Not reported

Map ID  
Direction  
Distance  
Elevation

MAP FINDINGS

Site

Database(s)

EDR ID Number  
EPA ID Number

**HAMBLET AND HAYES (Continued)**

**S100831360**

Action Type:	Activity and Use Limitation
Action Status:	Legal Notice Published
Action Date:	1/19/2012
Response Action Outcome:	Not reported
Action Type:	Phase 3
Action Status:	Notice of Delay in Meeting RA Deadline Received
Action Date:	1/2/2001
Response Action Outcome:	Not reported
Action Type:	Phase 2
Action Status:	Notice of Delay in Meeting RA Deadline Received
Action Date:	1/2/2001
Response Action Outcome:	Not reported
Action Type:	Phase 3
Action Status:	Completion Statement Received
Action Date:	1/29/2001
Response Action Outcome:	Not reported
Action Type:	BOL
Action Status:	SHPFAC
Action Date:	1/30/2017
Response Action Outcome:	Not reported
Action Type:	Phase 4
Action Status:	Status or Interim Report Received
Action Date:	10/2/2007
Response Action Outcome:	Not reported
Action Type:	BOL
Action Status:	SHPFAC
Action Date:	10/22/2016
Response Action Outcome:	Not reported
Action Type:	BOL
Action Status:	Transmittal, Notice, or Notification Received
Action Date:	10/3/2016
Response Action Outcome:	Not reported
Action Type:	Phase 2
Action Status:	Scope of Work Received
Action Date:	10/30/1998
Response Action Outcome:	Not reported
Action Type:	Phase 4
Action Status:	Modified Revised or Updated Plan Received
Action Date:	10/31/2006
Response Action Outcome:	Not reported
Action Type:	Release Abatement Measure
Action Status:	Level I - Technical Screen Audit
Action Date:	11/22/2010
Response Action Outcome:	Not reported
Action Type:	Release Abatement Measure
Action Status:	Written Plan Received

Map ID  
Direction  
Distance  
Elevation

MAP FINDINGS

Site

Database(s)

EDR ID Number  
EPA ID Number

**HAMBLET AND HAYES (Continued)**

**S100831360**

Action Date:	11/22/2010
Response Action Outcome:	Not reported
Action Type:	Phase 3
Action Status:	Revised Statement or Transmittal Received
Action Date:	11/29/2007
Response Action Outcome:	Not reported
Action Type:	Phase 4
Action Status:	Modified Revised or Updated Plan Received
Action Date:	11/29/2007
Response Action Outcome:	Not reported
Action Type:	Tier Classification
Action Status:	Permit Extension Received
Action Date:	2/24/2012
Response Action Outcome:	Not reported
Action Type:	Phase 4
Action Status:	Completion Statement Received
Action Date:	2/27/2009
Response Action Outcome:	Not reported
Action Type:	Tier Classification
Action Status:	Permit Effective Date
Action Date:	3/1/2000
Response Action Outcome:	Not reported
Action Type:	Tier Classification
Action Status:	DEP Disagrees with Classification
Action Date:	3/1/2000
Response Action Outcome:	Not reported
Action Type:	Tier Classification
Action Status:	Tier 1B Classification
Action Date:	3/1/2000
Response Action Outcome:	Not reported
Action Type:	Tier Classification
Action Status:	Permit Extension Received
Action Date:	3/12/2007
Response Action Outcome:	Not reported
Action Type:	Release Abatement Measure
Action Status:	Completion Statement Received
Action Date:	3/19/2012
Response Action Outcome:	Not reported
Action Type:	Release Abatement Measure
Action Status:	Status or Interim Report Received
Action Date:	3/22/2011
Response Action Outcome:	Not reported
Action Type:	Response Action Outcome - RAO
Action Status:	RAO Statement Received
Action Date:	3/4/2009
Response Action Outcome:	Not reported

Map ID  
Direction  
Distance  
Elevation

MAP FINDINGS

Site

Database(s)

EDR ID Number  
EPA ID Number

**HAMBLET AND HAYES (Continued)**

**S100831360**

Action Type:	Phase 4
Action Status:	Written Plan Received
Action Date:	3/6/2003
Response Action Outcome:	Not reported
Action Type:	Release Disposition
Action Status:	Reportable Release under MGL 21E
Action Date:	4/10/2007
Response Action Outcome:	Not reported
Action Type:	Phase 4
Action Status:	Status or Interim Report Received
Action Date:	4/10/2008
Response Action Outcome:	Not reported
Action Type:	Response Action Outcome - RAO
Action Status:	Inspection and Monitoring Report Received
Action Date:	5/11/2012
Response Action Outcome:	Not reported
Action Type:	Response Action Outcome - RAO
Action Status:	Inspection and Monitoring Report Received
Action Date:	5/21/2013
Response Action Outcome:	Not reported
Action Type:	Tier Classification
Action Status:	Permit Extension Received
Action Date:	6/16/2009
Response Action Outcome:	Not reported
Action Type:	Release Abatement Measure
Action Status:	Completion Statement Received
Action Date:	6/6/2017
Response Action Outcome:	Not reported
Action Type:	Tier Classification
Action Status:	Permit Extension Received
Action Date:	7/14/2005
Response Action Outcome:	Not reported
Action Type:	Compliance and Enforcement Action
Action Status:	Notice of Non-Compliance Issued
Action Date:	7/21/2005
Response Action Outcome:	Not reported
Action Type:	Response Action Outcome - RAO
Action Status:	Inspection and Monitoring Report Received
Action Date:	8/11/2010
Response Action Outcome:	Not reported
Action Type:	Compliance and Enforcement Action
Action Status:	ACO
Action Date:	8/16/2007
Response Action Outcome:	Not reported
Action Type:	Tier Classification
Action Status:	Tier 1C Classification



Map ID  
Direction  
Distance  
Elevation

MAP FINDINGS

Site

Database(s)

EDR ID Number  
EPA ID Number

**HAMBLET AND HAYES (Continued)**

**S100831360**

Action Date:	8/19/1999
Response Action Outcome:	Not reported
Action Type:	Tier Classification
Action Status:	Revised Statement or Transmittal Received
Action Date:	8/19/1999
Response Action Outcome:	Not reported
Action Type:	Response Action Outcome - RAO
Action Status:	Inspection and Monitoring Report Received
Action Date:	8/3/2016
Response Action Outcome:	Not reported
Action Type:	Response Action Outcome - RAO
Action Status:	Periodic Review Opinion Evaluating Temp Solution
Action Date:	8/3/2016
Response Action Outcome:	Not reported
Action Type:	Tier Classification
Action Status:	Revised Statement or Transmittal Received
Action Date:	8/5/2014
Response Action Outcome:	Not reported
Action Type:	Tier Classification
Action Status:	Tier 2 Classification
Action Date:	8/5/2014
Response Action Outcome:	Not reported
Action Type:	Phase 1
Action Status:	Completion Statement Received
Action Date:	9/19/1997
Response Action Outcome:	Not reported
Action Type:	Tier Classification
Action Status:	Transmittal, Notice, or Notification Received
Action Date:	9/19/1997
Response Action Outcome:	Not reported
Action Type:	TREGS
Action Status:	LSPFA
Action Date:	9/19/1997
Response Action Outcome:	Not reported
Action Type:	Tier Classification
Action Status:	Tier 2 Classification
Action Date:	9/19/1997
Response Action Outcome:	Not reported
Action Type:	Release Abatement Measure
Action Status:	Written Plan Received
Action Date:	9/2/2016
Response Action Outcome:	Not reported
Action Type:	Release Abatement Measure
Action Status:	Status or Interim Report Received
Action Date:	9/23/2011
Response Action Outcome:	Not reported

Map ID  
Direction  
Distance  
Elevation

MAP FINDINGS

Site

Database(s)

EDR ID Number  
EPA ID Number

**HAMBLET AND HAYES (Continued)**

**S100831360**

Action Type: Release Disposition  
Action Status: Valid Transition Site  
Action Date: 9/26/1989  
Response Action Outcome: Not reported

Action Type: A Notice sent to a Potentially Responsible Party (PRP)  
Action Status: A MassDEP piece of correspondence was issued (approvals, NORs, etc.)  
Action Date: 9/26/1989  
Response Action Outcome: Not reported

Action Type: Response Action Outcome - RAO  
Action Status: Inspection and Monitoring Report Received  
Action Date: 9/5/2014  
Response Action Outcome: Not reported

Action Type: BOL  
Action Status: Transmittal, Notice, or Notification Received  
Action Date: 9/6/2016  
Response Action Outcome: Not reported

Action Type: Release Abatement Measure  
Action Status: Level I - Technical Screen Audit  
Action Date: 9/6/2016  
Response Action Outcome: Not reported

Action Type: BWS20  
Action Status: APPROV  
Action Date: Not reported  
Response Action Outcome: Not reported

Action Type: BWS03  
Action Status: APPROV  
Action Date: Not reported  
Response Action Outcome: Not reported

Chemicals:  
Chemical: PETROLEUM  
Quantity: Not reported  
Chemical: PCBS  
Quantity: Not reported  
Location Type: COMMERCIAL  
Location Type: INDUSTRIAL  
Source: SEPTICTANK  
Source: AST  
Source: UNKNOWN  
Source: PIPE  
Source: DRYWELL  
Source: UST

Release Tracking Number/Current Status: 3-0026747 / URAM  
Primary ID: Not reported  
Official City: SALEM  
Notification: 04/10/2007  
Category: 120 DY  
Status Date: 04/10/2007  
Phase: Not reported  
Response Action Outcome: -

Map ID  
Direction  
Distance  
Elevation

MAP FINDINGS

Site

Database(s)

EDR ID Number  
EPA ID Number

**HAMBLET AND HAYES (Continued)**

**S100831360**

Oil / Haz Material Type: Hazardous Material

[Click here to access the MA DEP site for this facility:](#)

**Actions:**

Action Type: Utility-related Abatement Measure  
Action Status: Notification of URAM Received  
Action Date: 4/10/2007  
Response Action Outcome: Not reported

Action Type: Utility-related Abatement Measure  
Action Status: Notice of Intent to Conduct a URAM  
Action Date: 4/10/2007  
Response Action Outcome: Not reported

Action Type: Release Disposition  
Action Status: Reportable Release under MGL 21E  
Action Date: 4/10/2007  
Response Action Outcome: Not reported

Action Type: Utility-related Abatement Measure  
Action Status: Completion Statement Received  
Action Date: 6/27/2007  
Response Action Outcome: Not reported

**Chemicals:**

Chemical: TRIVALENT CHROMIUM  
Quantity: 4900 milligrams per kilogram  
Chemical: LEAD  
Quantity: 1200 milligrams per kilogram  
Location Type: INDUSTRIAL  
Source: OTSITE  
Source: 3-2565

**ENFORCEMENT:**

Region: NERO  
DEP Region: NERO  
DEP Program: 3P  
DEP Bureau: BWSC  
Program: BWSC  
Program Id: 3-0002565  
High Or Low Level Enforcement: HLE  
FMF #: Not reported  
Comptroller Billing Name: Not reported  
Town Where Violation Occurred: Not reported  
Date Executed: 08/16/2007  
ENF #: ACO-NE-07-3P002  
Document Type: ACO  
AG Ref (Y/N): Not reported  
Doc Archived (Y/N): Not reported  
EJ Community (Y/N): Not reported  
Regional Comment: Not reported  
Final Payment Due Date: Not reported  
ACOP \$: Not reported  
PAN \$: Not reported  
EMS (Y/N): Not reported

Map ID  
Direction  
Distance  
Elevation

MAP FINDINGS

Site

Database(s)

EDR ID Number  
EPA ID Number

**HAMBLET AND HAYES (Continued)**

**S100831360**

EMS\$: Not reported  
SEP (Y/N): Not reported  
SEP \$: Not reported  
Demand \$: Not reported  
Suspended \$: Not reported  
Ownership: Commercially Owned

**AF156** **VERIZON NEW ENGLAND INC**  
**ENE** **35 NORMAN ST**  
**1/2-1** **SALEM, MA 01970**  
**0.592 mi.**  
**3128 ft.** **Site 1 of 2 in cluster AF**

**Relative:**  
**Lower**

**Actual:**  
**24 ft.**

**MA SHWS** **1000690474**  
**MA LUST** **MAD000639401**  
**MA UST**  
**MA AST**  
**MA INST CONTROL**  
**MA RELEASE**  
**RCRA NonGen / NLR**  
**FINDS**  
**ECHO**  
**MA ASBESTOS**

**SHWS:**

Release Tracking Number/Current Status: 3-0003502 / RAO  
Release Town: SALEM  
Notification Date: 08/15/1990  
Category: NONE  
Associated ID: Not reported  
**Current Status:** **Response Action Outcome**  
Status Date: 08/11/1997  
Phase: Not reported  
Response Action Outcome: A3 - A permanent solution has been achieved. Contamination has not been reduced to background and an Activity and use Limitation (AUL) has been implemented.  
  
Oil Or Haz Material: Not reported

[Click here to access the MA DEP site for this facility:](#)

**Chemicals:**

Chemical: UNKNOWN  
Quantity: Not reported

**Actions:**

Action Type: Immediate Response Action  
Action Status: Status or Interim Report Received  
Action Date: 10/3/2002  
Response Action Outcome: A permanent solution has been achieved. Contamination has not been reduced to background and an Activity and use Limitation (AUL) has been implemented.

Action Type: Response Action Outcome - RAO  
Action Status: Level I - Technical Screen Audit  
Action Date: 2/28/2002  
Response Action Outcome: A permanent solution has been achieved. Contamination has not been reduced to background and an Activity and use Limitation (AUL) has been implemented.

Action Type: RLFA  
Action Status: FLDRUN  
Action Date: 4/18/2018  
Response Action Outcome: A permanent solution has been achieved. Contamination has not been

Map ID  
Direction  
Distance  
Elevation

MAP FINDINGS

Site

Database(s)

EDR ID Number  
EPA ID Number

**VERIZON NEW ENGLAND INC (Continued)**

**1000690474**

reduced to background and an Activity and use Limitation (AUL) has been implemented.

Action Type: An activity type that is related to an Audit  
Action Status: NAFNVD  
Action Date: 5/18/2018  
Response Action Outcome: A permanent solution has been achieved. Contamination has not been reduced to background and an Activity and use Limitation (AUL) has been implemented.

Action Type: Activity and Use Limitation  
Action Status: Level II - Audit Inspection  
Action Date: 5/18/2018  
Response Action Outcome: A permanent solution has been achieved. Contamination has not been reduced to background and an Activity and use Limitation (AUL) has been implemented.

Action Type: TREGS  
Action Status: DEPNFA  
Action Date: 6/13/1996  
Response Action Outcome: A permanent solution has been achieved. Contamination has not been reduced to background and an Activity and use Limitation (AUL) has been implemented.

Action Type: An activity type that is related to an Audit  
Action Status: NOA  
Action Date: 6/28/1999  
Response Action Outcome: A permanent solution has been achieved. Contamination has not been reduced to background and an Activity and use Limitation (AUL) has been implemented.

Action Type: An activity type that is related to an Audit  
Action Status: Audit Follow-up Completion Statement Received  
Action Date: 6/4/2003  
Response Action Outcome: A permanent solution has been achieved. Contamination has not been reduced to background and an Activity and use Limitation (AUL) has been implemented.

Action Type: Activity and Use Limitation  
Action Status: Amendment Received or Issued  
Action Date: 6/4/2003  
Response Action Outcome: A permanent solution has been achieved. Contamination has not been reduced to background and an Activity and use Limitation (AUL) has been implemented.

Action Type: Response Action Outcome - RAO  
Action Status: RAO Statement Received  
Action Date: 8/11/1997  
Response Action Outcome: A permanent solution has been achieved. Contamination has not been reduced to background and an Activity and use Limitation (AUL) has been implemented.

Action Type: Release Disposition  
Action Status: Valid Transition Site  
Action Date: 8/15/1990  
Response Action Outcome: A permanent solution has been achieved. Contamination has not been reduced to background and an Activity and use Limitation (AUL) has

Map ID  
Direction  
Distance  
Elevation

MAP FINDINGS

Site

Database(s)

EDR ID Number  
EPA ID Number

**VERIZON NEW ENGLAND INC (Continued)**

**1000690474**

been implemented.

Action Type: A Notice sent to a Potentially Responsible Party (PRP)  
Action Status: A MassDEP piece of correspondence was issued (approvals, NORs, etc.  
Action Date: 8/15/1990  
Response Action Outcome: A permanent solution has been achieved. Contamination has not been reduced to background and an Activity and use Limitation (AUL) has been implemented.

Action Type: Activity and Use Limitation  
Action Status: Transmittal, Notice, or Notification Received  
Action Date: 8/5/1997  
Response Action Outcome: A permanent solution has been achieved. Contamination has not been reduced to background and an Activity and use Limitation (AUL) has been implemented.

Release Tracking Number/Current Status: 3-0021279 / RAO  
Release Town: SALEM  
Notification Date: 11/29/2001  
Category: 72 HR  
Associated ID: Not reported  
**Current Status: Response Action Outcome**  
Status Date: 09/09/2003  
Phase: PHASE II  
Response Action Outcome: A3 - A permanent solution has been achieved. Contamination has not been reduced to background and an Activity and use Limitation (AUL) has been implemented.  
  
Oil Or Haz Material: Oil  
Location Type: COMMERCIAL  
Source: UNKNOWN

[Click here to access the MA DEP site for this facility:](#)

Chemicals:  
Chemical: DIESEL FUEL  
Quantity: 0.5 inches  
Chemical: NAPL  
Quantity: 1.44 inches

Actions:  
Action Type: Immediate Response Action  
Action Status: Written Plan Received  
Action Date: 1/28/2002  
Response Action Outcome: A permanent solution has been achieved. Contamination has not been reduced to background and an Activity and use Limitation (AUL) has been implemented.

Action Type: RNF  
Action Status: Reportable Release under MGL 21E  
Action Date: 1/28/2002  
Response Action Outcome: A permanent solution has been achieved. Contamination has not been reduced to background and an Activity and use Limitation (AUL) has been implemented.

Action Type: Immediate Response Action

Map ID  
Direction  
Distance  
Elevation

MAP FINDINGS

Site

Database(s)

EDR ID Number  
EPA ID Number

**VERIZON NEW ENGLAND INC (Continued)**

**1000690474**

Action Status:	Status or Interim Report Received
Action Date:	10/3/2002
Response Action Outcome:	A permanent solution has been achieved. Contamination has not been reduced to background and an Activity and use Limitation (AUL) has been implemented.
Action Type:	Tier Classification
Action Status:	Transmittal, Notice, or Notification Received
Action Date:	11/26/2002
Response Action Outcome:	A permanent solution has been achieved. Contamination has not been reduced to background and an Activity and use Limitation (AUL) has been implemented.
Action Type:	Tier Classification
Action Status:	Tier 2 Classification
Action Date:	11/26/2002
Response Action Outcome:	A permanent solution has been achieved. Contamination has not been reduced to background and an Activity and use Limitation (AUL) has been implemented.
Action Type:	Phase 1
Action Status:	Completion Statement Received
Action Date:	11/26/2002
Response Action Outcome:	A permanent solution has been achieved. Contamination has not been reduced to background and an Activity and use Limitation (AUL) has been implemented.
Action Type:	Immediate Response Action
Action Status:	IRA Assessment Only
Action Date:	11/29/2001
Response Action Outcome:	A permanent solution has been achieved. Contamination has not been reduced to background and an Activity and use Limitation (AUL) has been implemented.
Action Type:	Release Disposition
Action Status:	Reportable Release under MGL 21E
Action Date:	11/29/2001
Response Action Outcome:	A permanent solution has been achieved. Contamination has not been reduced to background and an Activity and use Limitation (AUL) has been implemented.
Action Type:	Compliance and Enforcement Action
Action Status:	Interim Deadline Letter Issued
Action Date:	12/31/2001
Response Action Outcome:	A permanent solution has been achieved. Contamination has not been reduced to background and an Activity and use Limitation (AUL) has been implemented.
Action Type:	A Notice sent to a Potentially Responsible Party (PRP)
Action Status:	A MassDEP piece of correspondence was issued (approvals, NORs, etc.
Action Date:	12/31/2001
Response Action Outcome:	A permanent solution has been achieved. Contamination has not been reduced to background and an Activity and use Limitation (AUL) has been implemented.
Action Type:	Immediate Response Action
Action Status:	Status or Interim Report Received

Map ID  
Direction  
Distance  
Elevation

MAP FINDINGS

Site

Database(s)

EDR ID Number  
EPA ID Number

**VERIZON NEW ENGLAND INC (Continued)**

**1000690474**

Action Date: 3/31/2003  
Response Action Outcome: A permanent solution has been achieved. Contamination has not been reduced to background and an Activity and use Limitation (AUL) has been implemented.

Action Type: Immediate Response Action  
Action Status: Status or Interim Report Received  
Action Date: 4/3/2002  
Response Action Outcome: A permanent solution has been achieved. Contamination has not been reduced to background and an Activity and use Limitation (AUL) has been implemented.

Action Type: Activity and Use Limitation  
Action Status: Level II - Audit Inspection  
Action Date: 5/18/2018  
Response Action Outcome: A permanent solution has been achieved. Contamination has not been reduced to background and an Activity and use Limitation (AUL) has been implemented.

Action Type: An activity type that is related to an Audit  
Action Status: NAFNVD  
Action Date: 5/18/2018  
Response Action Outcome: A permanent solution has been achieved. Contamination has not been reduced to background and an Activity and use Limitation (AUL) has been implemented.

Action Type: An activity type that is related to an Audit  
Action Status: Audit Follow-up Completion Statement Received  
Action Date: 6/4/2003  
Response Action Outcome: A permanent solution has been achieved. Contamination has not been reduced to background and an Activity and use Limitation (AUL) has been implemented.

Action Type: Activity and Use Limitation  
Action Status: Amendment Received or Issued  
Action Date: 6/4/2003  
Response Action Outcome: A permanent solution has been achieved. Contamination has not been reduced to background and an Activity and use Limitation (AUL) has been implemented.

Action Type: Response Action Outcome - RAO  
Action Status: RAO Statement Received  
Action Date: 9/9/2003  
Response Action Outcome: A permanent solution has been achieved. Contamination has not been reduced to background and an Activity and use Limitation (AUL) has been implemented.

Action Type: Immediate Response Action  
Action Status: Completion Statement Received  
Action Date: 9/9/2003  
Response Action Outcome: A permanent solution has been achieved. Contamination has not been reduced to background and an Activity and use Limitation (AUL) has been implemented.

LUST:



Map ID  
Direction  
Distance  
Elevation

MAP FINDINGS

Site

Database(s)

EDR ID Number  
EPA ID Number

**VERIZON NEW ENGLAND INC (Continued)**

**1000690474**

Facility:

Release Tracking Number/Current Status: 3-0011069 / RAO  
Status Date: 06/05/1995  
Source Type: UST  
Release Town: SALEM  
Notification Date: 06/02/1994  
Category: 72 HR  
Associated ID: Not reported  
Phase: Not reported  
Response Action Outcome: A3 - A permanent solution has been achieved. Contamination has not been reduced to background and an Activity and use Limitation (AUL) has been implemented.  
  
Oil Or Haz Material: Oil  
  
Location Type: COMMERCIAL  
Source: UST

[Click here to access the MA DEP site for this facility:](#)

Chemicals:

Chemical: #2 FUEL OIL  
Quantity: 50 parts per million

Actions:

Action Type: Immediate Response Action  
Action Status: Completion Statement Received  
Action Date: 10/21/1994  
Response Action Outcome: A permanent solution has been achieved. Contamination has not been reduced to background and an Activity and use Limitation (AUL) has been implemented.

Action Type: Response Action Outcome - RAO  
Action Status: Level I - Technical Screen Audit  
Action Date: 2/28/2002  
Response Action Outcome: A permanent solution has been achieved. Contamination has not been reduced to background and an Activity and use Limitation (AUL) has been implemented.

Action Type: An activity type that is related to an Audit  
Action Status: NAFNVD  
Action Date: 5/18/2018  
Response Action Outcome: A permanent solution has been achieved. Contamination has not been reduced to background and an Activity and use Limitation (AUL) has been implemented.

Action Type: Activity and Use Limitation  
Action Status: Level II - Audit Inspection  
Action Date: 5/18/2018  
Response Action Outcome: A permanent solution has been achieved. Contamination has not been reduced to background and an Activity and use Limitation (AUL) has been implemented.

Action Type: Immediate Response Action  
Action Status: Oral Approval of Plan or Action  
Action Date: 6/2/1994

Map ID  
Direction  
Distance  
Elevation

MAP FINDINGS

Site

Database(s)

EDR ID Number  
EPA ID Number

**VERIZON NEW ENGLAND INC (Continued)**

**1000690474**

Response Action Outcome:	A permanent solution has been achieved. Contamination has not been reduced to background and an Activity and use Limitation (AUL) has been implemented.
Action Type:	Release Disposition
Action Status:	Reportable Release under MGL 21E
Action Date:	6/2/1994
Response Action Outcome:	A permanent solution has been achieved. Contamination has not been reduced to background and an Activity and use Limitation (AUL) has been implemented.
Action Type:	RLFA
Action Status:	FOLOFF
Action Date:	6/2/1994
Response Action Outcome:	A permanent solution has been achieved. Contamination has not been reduced to background and an Activity and use Limitation (AUL) has been implemented.
Action Type:	A Notice sent to a Potentially Responsible Party (PRP)
Action Status:	A MassDEP piece of correspondence was issued (approvals, NORs, etc.
Action Date:	6/20/1994
Response Action Outcome:	A permanent solution has been achieved. Contamination has not been reduced to background and an Activity and use Limitation (AUL) has been implemented.
Action Type:	Activity and Use Limitation
Action Status:	Amendment Received or Issued
Action Date:	6/4/2003
Response Action Outcome:	A permanent solution has been achieved. Contamination has not been reduced to background and an Activity and use Limitation (AUL) has been implemented.
Action Type:	An activity type that is related to an Audit
Action Status:	Audit Follow-up Completion Statement Received
Action Date:	6/4/2003
Response Action Outcome:	A permanent solution has been achieved. Contamination has not been reduced to background and an Activity and use Limitation (AUL) has been implemented.
Action Type:	Response Action Outcome - RAO
Action Status:	RAO Statement Received
Action Date:	6/5/1995
Response Action Outcome:	A permanent solution has been achieved. Contamination has not been reduced to background and an Activity and use Limitation (AUL) has been implemented.
Action Type:	Activity and Use Limitation
Action Status:	Transmittal, Notice, or Notification Received
Action Date:	6/5/1995
Response Action Outcome:	A permanent solution has been achieved. Contamination has not been reduced to background and an Activity and use Limitation (AUL) has been implemented.
Action Type:	Response Action Outcome - RAO
Action Status:	Fee Received - FMCRA Use Only
Action Date:	6/6/1995
Response Action Outcome:	A permanent solution has been achieved. Contamination has not been

Map ID  
Direction  
Distance  
Elevation

MAP FINDINGS

Site

Database(s)

EDR ID Number  
EPA ID Number

**VERIZON NEW ENGLAND INC (Continued)**

**1000690474**

reduced to background and an Activity and use Limitation (AUL) has been implemented.

Action Type: RNF  
Action Status: Reportable Release under MGL 21E  
Action Date: 7/1/1994  
Response Action Outcome: A permanent solution has been achieved. Contamination has not been reduced to background and an Activity and use Limitation (AUL) has been implemented.

Action Type: Immediate Response Action  
Action Status: Oral Approval of Plan or Action  
Action Date: 7/27/1994  
Response Action Outcome: A permanent solution has been achieved. Contamination has not been reduced to background and an Activity and use Limitation (AUL) has been implemented.

Action Type: RLFA  
Action Status: FOLOFF  
Action Date: 7/27/1994  
Response Action Outcome: A permanent solution has been achieved. Contamination has not been reduced to background and an Activity and use Limitation (AUL) has been implemented.

Action Type: Immediate Response Action  
Action Status: Oral Approval of Plan or Action  
Action Date: 7/6/1994  
Response Action Outcome: A permanent solution has been achieved. Contamination has not been reduced to background and an Activity and use Limitation (AUL) has been implemented.

Action Type: RLFA  
Action Status: FOLOFF  
Action Date: 7/6/1994  
Response Action Outcome: A permanent solution has been achieved. Contamination has not been reduced to background and an Activity and use Limitation (AUL) has been implemented.

Action Type: An activity type that is related to an Audit  
Action Status: NOA  
Action Date: 8/12/1999  
Response Action Outcome: A permanent solution has been achieved. Contamination has not been reduced to background and an Activity and use Limitation (AUL) has been implemented.

Action Type: RLFA  
Action Status: FOLOFF  
Action Date: 8/18/1994  
Response Action Outcome: A permanent solution has been achieved. Contamination has not been reduced to background and an Activity and use Limitation (AUL) has been implemented.

Action Type: Immediate Response Action  
Action Status: Written Plan Received  
Action Date: 8/3/1994  
Response Action Outcome: A permanent solution has been achieved. Contamination has not been reduced to background and an Activity and use Limitation (AUL) has

Map ID  
Direction  
Distance  
Elevation

MAP FINDINGS

Site

Database(s)

EDR ID Number  
EPA ID Number

**VERIZON NEW ENGLAND INC (Continued)**

**1000690474**

been implemented.

UST:

Facility:

Facility ID: 5856  
Owner Id: 6309  
Owner: VERIZON NEW ENGLAND INC  
Owner Address: 2 HAMPSHIRE ST  
Owner City,St,Zip: LAWRENCE, MA 01840  
Telephone: Not reported  
Description: Utilities  
Facility address 2: Not reported  
Owner address 2: Not reported  
Latitude: 42.51998  
Longitude: -70.89771  
Contact name: William Irwin  
Contact address1: 2 Hampshire Street  
Contact address2: Not reported  
Contact city: Lawrence  
Contact state: MA  
Contact zip: 01840  
Contact email: b.irwin@verizon.com  
Update: 2009-02-06 00:00:00  
Update by: Not reported  
Fac status: CLOSED

Facility ID: 5856  
Owner Id: 6309  
Owner: VERIZON NEW ENGLAND INC  
Owner Address: 2 HAMPSHIRE ST  
Owner City,St,Zip: LAWRENCE, MA 01840  
Telephone: Not reported  
Description: Utilities  
Facility address 2: Not reported  
Owner address 2: Not reported  
Latitude: 42.51998  
Longitude: -70.89771  
Contact name: William Irwin  
Contact address1: 2 Hampshire Street  
Contact address2: Not reported  
Contact city: Lawrence  
Contact state: MA  
Contact zip: 01840  
Contact email: b.irwin@verizon.com  
Update: 2009-02-06 00:00:00  
Update by: Not reported  
Fac status: CLOSED

Tank ID: 1  
**Tank Status: Tank Removed**  
Status Date: 06/02/1994  
Date Installed: Not reported  
Capacity: 5000.00000  
Contents: Diesel

Map ID  
Direction  
Distance  
Elevation

MAP FINDINGS

Site

Database(s)

EDR ID Number  
EPA ID Number

**VERIZON NEW ENGLAND INC (Continued)**

**1000690474**

Tank Usage: Not reported  
Tank Leak Detection: Not reported  
Pipe Leak Detection: Not reported  
Latitude: Not reported  
Longitude: Not reported  
Tank construct: Not reported  
Pipe construct: Not reported  
Ptype: Not reported  
Number of compartment: Not reported  
Pipe install date: Not reported  
Pipe leak install date: Not reported  
Submersible sump: N  
Submersible sump install date: Not reported  
Turbine sump: N  
Turbine sump sensor: N  
Intermediate sump: N  
Intermediate sump sensor: N  
Spill bucket installed date: Not reported  
Spill bucket sensor: N  
Overfill protect install: Not reported  
Overfill protect type: Not reported  
Automatic line leak detect: Not reported  
Tank corrosion type: Not reported  
Leak corrosion type: Not reported

Tank ID: 2  
**Tank Status: Tank Removed**  
Status Date: 11/22/1998  
Date Installed: Not reported  
Capacity: 500.00000  
Contents: Unregulate  
Tank Usage: Not reported  
Tank Leak Detection: Not reported  
Pipe Leak Detection: Not reported  
Latitude: Not reported  
Longitude: Not reported  
Tank construct: Not reported  
Pipe construct: Not reported  
Ptype: Not reported  
Number of compartment: Not reported  
Pipe install date: Not reported  
Pipe leak install date: Not reported  
Submersible sump: N  
Submersible sump install date: Not reported  
Turbine sump: N  
Turbine sump sensor: N  
Intermediate sump: N  
Intermediate sump sensor: N  
Spill bucket installed date: Not reported  
Spill bucket sensor: N  
Overfill protect install: Not reported  
Overfill protect type: Not reported  
Automatic line leak detect: Not reported  
Tank corrosion type: Not reported  
Leak corrosion type: Not reported

Map ID  
Direction  
Distance  
Elevation

MAP FINDINGS

Site

Database(s)

EDR ID Number  
EPA ID Number

**VERIZON NEW ENGLAND INC (Continued)**

**1000690474**

Tank ID: 3  
**Tank Status: Tank Removed**  
Status Date: Not reported  
Date Installed: Not reported  
Capacity: 2500.00000  
Contents: Diesel  
Tank Usage: Not reported  
Tank Leak Detection: Not reported  
Pipe Leak Detection: Not reported  
Latitude: Not reported  
Longitude: Not reported  
Tank construct: Not reported  
Pipe construct: Not reported  
Ptype: Not reported  
Number of compartment: Not reported  
Pipe install date: Not reported  
Pipe leak install date: Not reported  
Submersible sump: N  
Submersible sump install date: Not reported  
Turbine sump: N  
Turbine sump sensor: N  
Intermediate sump: N  
Intermediate sump sensor: N  
Spill bucket installed date: Not reported  
Spill bucket sensor: N  
Overfill protect install: Not reported  
Overfill protect type: Not reported  
Automatic line leak detect: Not reported  
Tank corrosion type: Not reported  
Leak corrosion type: Not reported

**AST:**

Owner Name: Not reported  
Tank Type: Not reported  
Class: Not reported  
Stage I Type: Not reported  
CARB # or System Type: Not reported  
Test Cycle: Not reported  
Date Form Mailed: Not reported  
Test Date: Not reported  
Postmark Date: Not reported  
Due Date: Not reported  
Form: Not reported  
Form Rcvd and Complete?: Not reported  
Facility ID: 5856  
Tank ID: 5  
Serial Number: Not reported  
Tank Status: In Use  
Capacity: 650  
Contents: Diesel  
Tank Use: Other  
Tank Material: Steel  
Tank Construction: 1 Wall  
Tank Leak Detection: Not reported  
Pipe Material: Steel  
Pipe Construction: 1 Wall  
Pipe Leak Detection: Suction: Check Valve at Tank Only

Map ID  
Direction  
Distance  
Elevation

MAP FINDINGS

Site

Database(s)

EDR ID Number  
EPA ID Number

**VERIZON NEW ENGLAND INC (Continued)**

**1000690474**

Aboveground:	Y
Owner Name:	Not reported
Tank Type:	Not reported
Class:	Not reported
Stage I Type:	Not reported
CARB # or System Type:	Not reported
Test Cycle:	Not reported
Date Form Mailed:	Not reported
Test Date:	Not reported
Postmark Date:	Not reported
Due Date:	Not reported
Form:	Not reported
Form Rcvd and Complete?:	Not reported
Facility ID:	5856
Tank ID:	4
Serial Number:	Not reported
Tank Status:	In Use
Capacity:	650
Contents:	Diesel
Tank Use:	Other
Tank Material:	Steel
Tank Construction:	1 Wall
Tank Leak Detection:	Not reported
Pipe Material:	Steel
Pipe Construction:	1 Wall
Pipe Leak Detection:	Suction: Check Valve at Tank Only
Aboveground:	Y
Owner Name:	Not reported
Tank Type:	Not reported
Class:	Not reported
Stage I Type:	Not reported
CARB # or System Type:	Not reported
Test Cycle:	Not reported
Date Form Mailed:	Not reported
Test Date:	Not reported
Postmark Date:	Not reported
Due Date:	Not reported
Form:	Not reported
Form Rcvd and Complete?:	Not reported
Facility ID:	5856
Tank ID:	6
Serial Number:	Not reported
Tank Status:	In Use
Capacity:	650
Contents:	Diesel
Tank Use:	Other
Tank Material:	Steel
Tank Construction:	1 Wall
Tank Leak Detection:	Not reported
Pipe Material:	Steel
Pipe Construction:	1 Wall
Pipe Leak Detection:	Suction: Check Valve at Tank Only
Aboveground:	Y

Map ID  
Direction  
Distance  
Elevation

MAP FINDINGS

Site

Database(s)

EDR ID Number  
EPA ID Number

**VERIZON NEW ENGLAND INC (Continued)**

**1000690474**

INST CONTROL:

Release Tracking Number: 3-0021279  
Action Type: AUL  
Action Stat: AMEND  
Action Date: 06/04/2003  
Response Action Outcome: A3 - A permanent solution has been achieved. Contamination has not been reduced to background and an Activity and use Limitation (AUL) has been implemented.

Release Tracking Number: 3-0021279  
Action Type: AUL  
Action Stat: SNAUDI  
Action Date: 05/18/2018  
Response Action Outcome: A3 - A permanent solution has been achieved. Contamination has not been reduced to background and an Activity and use Limitation (AUL) has been implemented.

Release Tracking Number: 3-0003502  
Action Type: AUL  
Action Stat: AMEND  
Action Date: 06/04/2003  
Response Action Outcome: A3 - A permanent solution has been achieved. Contamination has not been reduced to background and an Activity and use Limitation (AUL) has been implemented.

Release Tracking Number: 3-0003502  
Action Type: AUL  
Action Stat: RECPT  
Action Date: 08/05/1997  
Response Action Outcome: A3 - A permanent solution has been achieved. Contamination has not been reduced to background and an Activity and use Limitation (AUL) has been implemented.

Release Tracking Number: 3-0003502  
Action Type: AUL  
Action Stat: SNAUDI  
Action Date: 05/18/2018  
Response Action Outcome: A3 - A permanent solution has been achieved. Contamination has not been reduced to background and an Activity and use Limitation (AUL) has been implemented.

Release Tracking Number: 3-0011069  
Action Type: AUL  
Action Stat: AMEND  
Action Date: 06/04/2003  
Response Action Outcome: A3 - A permanent solution has been achieved. Contamination has not been reduced to background and an Activity and use Limitation (AUL) has been implemented.

Release Tracking Number: 3-0011069  
Action Type: AUL  
Action Stat: RECPT  
Action Date: 06/05/1995  
Response Action Outcome: A3 - A permanent solution has been achieved. Contamination has not been reduced to background and an Activity and use Limitation (AUL) has been implemented.



Map ID  
Direction  
Distance  
Elevation

MAP FINDINGS

Site

Database(s)

EDR ID Number  
EPA ID Number

**VERIZON NEW ENGLAND INC (Continued)**

**1000690474**

Release Tracking Number: 3-0011069  
Action Type: AUL  
Action Stat: SNAUDI  
Action Date: 05/18/2018  
Response Action Outcome: A3 - A permanent solution has been achieved. Contamination has not been reduced to background and an Activity and use Limitation (AUL) has been implemented.

**Release:**

Release Tracking Number/Current Status: 3-0003502 / RAO  
Primary ID: Not reported  
Official City: SALEM  
Notification: 08/15/1990  
Category: NONE  
Status Date: 08/11/1997  
Phase: Not reported  
Response Action Outcome: A3 - A permanent solution has been achieved. Contamination has not been reduced to background and an Activity and use Limitation (AUL) has been implemented.  
Oil / Haz Material Type: Not reported

[Click here to access the MA DEP site for this facility:](#)

**Actions:**

Action Type: Immediate Response Action  
Action Status: Status or Interim Report Received  
Action Date: 10/3/2002  
Response Action Outcome: A permanent solution has been achieved. Contamination has not been reduced to background and an Activity and use Limitation (AUL) has been implemented.

Action Type: Response Action Outcome - RAO  
Action Status: Level I - Technical Screen Audit  
Action Date: 2/28/2002  
Response Action Outcome: A permanent solution has been achieved. Contamination has not been reduced to background and an Activity and use Limitation (AUL) has been implemented.

Action Type: RLFA  
Action Status: FLDRUN  
Action Date: 4/18/2018  
Response Action Outcome: A permanent solution has been achieved. Contamination has not been reduced to background and an Activity and use Limitation (AUL) has been implemented.

Action Type: An activity type that is related to an Audit  
Action Status: NAFNVD  
Action Date: 5/18/2018  
Response Action Outcome: A permanent solution has been achieved. Contamination has not been reduced to background and an Activity and use Limitation (AUL) has been implemented.

Action Type: Activity and Use Limitation  
Action Status: Level II - Audit Inspection  
Action Date: 5/18/2018  
Response Action Outcome: A permanent solution has been achieved. Contamination has not been

Map ID  
Direction  
Distance  
Elevation

MAP FINDINGS

Site

Database(s)

EDR ID Number  
EPA ID Number

**VERIZON NEW ENGLAND INC (Continued)**

**1000690474**

reduced to background and an Activity and use Limitation (AUL) has been implemented.

Action Type: TREGS  
Action Status: DEPNFA  
Action Date: 6/13/1996  
Response Action Outcome: A permanent solution has been achieved. Contamination has not been reduced to background and an Activity and use Limitation (AUL) has been implemented.

Action Type: An activity type that is related to an Audit  
Action Status: NOA  
Action Date: 6/28/1999  
Response Action Outcome: A permanent solution has been achieved. Contamination has not been reduced to background and an Activity and use Limitation (AUL) has been implemented.

Action Type: An activity type that is related to an Audit  
Action Status: Audit Follow-up Completion Statement Received  
Action Date: 6/4/2003  
Response Action Outcome: A permanent solution has been achieved. Contamination has not been reduced to background and an Activity and use Limitation (AUL) has been implemented.

Action Type: Activity and Use Limitation  
Action Status: Amendment Received or Issued  
Action Date: 6/4/2003  
Response Action Outcome: A permanent solution has been achieved. Contamination has not been reduced to background and an Activity and use Limitation (AUL) has been implemented.

Action Type: Response Action Outcome - RAO  
Action Status: RAO Statement Received  
Action Date: 8/11/1997  
Response Action Outcome: A permanent solution has been achieved. Contamination has not been reduced to background and an Activity and use Limitation (AUL) has been implemented.

Action Type: Release Disposition  
Action Status: Valid Transition Site  
Action Date: 8/15/1990  
Response Action Outcome: A permanent solution has been achieved. Contamination has not been reduced to background and an Activity and use Limitation (AUL) has been implemented.

Action Type: A Notice sent to a Potentially Responsible Party (PRP)  
Action Status: A MassDEP piece of correspondence was issued (approvals, NORs, etc.  
Action Date: 8/15/1990  
Response Action Outcome: A permanent solution has been achieved. Contamination has not been reduced to background and an Activity and use Limitation (AUL) has been implemented.

Action Type: Activity and Use Limitation  
Action Status: Transmittal, Notice, or Notification Received  
Action Date: 8/5/1997  
Response Action Outcome: A permanent solution has been achieved. Contamination has not been reduced to background and an Activity and use Limitation (AUL) has

Map ID  
Direction  
Distance  
Elevation

MAP FINDINGS

Site

Database(s)

EDR ID Number  
EPA ID Number

**VERIZON NEW ENGLAND INC (Continued)**

**1000690474**

been implemented.

Chemicals:

Chemical: UNKNOWN  
Quantity: Not reported

Release Tracking Number/Current Status: 3-0011069 / RAO

Primary ID: Not reported

Official City: SALEM

Notification: 06/02/1994

Category: 72 HR

Status Date: 06/05/1995

Phase: Not reported

Response Action Outcome: A3 - A permanent solution has been achieved. Contamination has not been reduced to background and an Activity and use Limitation (AUL) has been implemented.

Oil / Haz Material Type: Oil

[Click here to access the MA DEP site for this facility:](#)

Actions:

Action Type: Immediate Response Action  
Action Status: Completion Statement Received  
Action Date: 10/21/1994  
Response Action Outcome: A permanent solution has been achieved. Contamination has not been reduced to background and an Activity and use Limitation (AUL) has been implemented.

Action Type: Response Action Outcome - RAO  
Action Status: Level I - Technical Screen Audit  
Action Date: 2/28/2002  
Response Action Outcome: A permanent solution has been achieved. Contamination has not been reduced to background and an Activity and use Limitation (AUL) has been implemented.

Action Type: An activity type that is related to an Audit  
Action Status: NAFNVD  
Action Date: 5/18/2018  
Response Action Outcome: A permanent solution has been achieved. Contamination has not been reduced to background and an Activity and use Limitation (AUL) has been implemented.

Action Type: Activity and Use Limitation  
Action Status: Level II - Audit Inspection  
Action Date: 5/18/2018  
Response Action Outcome: A permanent solution has been achieved. Contamination has not been reduced to background and an Activity and use Limitation (AUL) has been implemented.

Action Type: Immediate Response Action  
Action Status: Oral Approval of Plan or Action  
Action Date: 6/2/1994  
Response Action Outcome: A permanent solution has been achieved. Contamination has not been reduced to background and an Activity and use Limitation (AUL) has been implemented.

Map ID  
Direction  
Distance  
Elevation

MAP FINDINGS

Site

Database(s)

EDR ID Number  
EPA ID Number

**VERIZON NEW ENGLAND INC (Continued)**

**1000690474**

Action Type:	Release Disposition
Action Status:	Reportable Release under MGL 21E
Action Date:	6/2/1994
Response Action Outcome:	A permanent solution has been achieved. Contamination has not been reduced to background and an Activity and use Limitation (AUL) has been implemented.
Action Type:	RLFA
Action Status:	FOLOFF
Action Date:	6/2/1994
Response Action Outcome:	A permanent solution has been achieved. Contamination has not been reduced to background and an Activity and use Limitation (AUL) has been implemented.
Action Type:	A Notice sent to a Potentially Responsible Party (PRP)
Action Status:	A MassDEP piece of correspondence was issued (approvals, NORs, etc.
Action Date:	6/20/1994
Response Action Outcome:	A permanent solution has been achieved. Contamination has not been reduced to background and an Activity and use Limitation (AUL) has been implemented.
Action Type:	Activity and Use Limitation
Action Status:	Amendment Received or Issued
Action Date:	6/4/2003
Response Action Outcome:	A permanent solution has been achieved. Contamination has not been reduced to background and an Activity and use Limitation (AUL) has been implemented.
Action Type:	An activity type that is related to an Audit
Action Status:	Audit Follow-up Completion Statement Received
Action Date:	6/4/2003
Response Action Outcome:	A permanent solution has been achieved. Contamination has not been reduced to background and an Activity and use Limitation (AUL) has been implemented.
Action Type:	Response Action Outcome - RAO
Action Status:	RAO Statement Received
Action Date:	6/5/1995
Response Action Outcome:	A permanent solution has been achieved. Contamination has not been reduced to background and an Activity and use Limitation (AUL) has been implemented.
Action Type:	Activity and Use Limitation
Action Status:	Transmittal, Notice, or Notification Received
Action Date:	6/5/1995
Response Action Outcome:	A permanent solution has been achieved. Contamination has not been reduced to background and an Activity and use Limitation (AUL) has been implemented.
Action Type:	Response Action Outcome - RAO
Action Status:	Fee Received - FMCRA Use Only
Action Date:	6/6/1995
Response Action Outcome:	A permanent solution has been achieved. Contamination has not been reduced to background and an Activity and use Limitation (AUL) has been implemented.
Action Type:	RNF

Map ID  
Direction  
Distance  
Elevation

MAP FINDINGS

Site

Database(s)

EDR ID Number  
EPA ID Number

**VERIZON NEW ENGLAND INC (Continued)**

**1000690474**

Action Status: Reportable Release under MGL 21E  
Action Date: 7/1/1994  
Response Action Outcome: A permanent solution has been achieved. Contamination has not been reduced to background and an Activity and use Limitation (AUL) has been implemented.

Action Type: Immediate Response Action  
Action Status: Oral Approval of Plan or Action  
Action Date: 7/27/1994  
Response Action Outcome: A permanent solution has been achieved. Contamination has not been reduced to background and an Activity and use Limitation (AUL) has been implemented.

Action Type: RLFA  
Action Status: FOLOFF  
Action Date: 7/27/1994  
Response Action Outcome: A permanent solution has been achieved. Contamination has not been reduced to background and an Activity and use Limitation (AUL) has been implemented.

Action Type: Immediate Response Action  
Action Status: Oral Approval of Plan or Action  
Action Date: 7/6/1994  
Response Action Outcome: A permanent solution has been achieved. Contamination has not been reduced to background and an Activity and use Limitation (AUL) has been implemented.

Action Type: RLFA  
Action Status: FOLOFF  
Action Date: 7/6/1994  
Response Action Outcome: A permanent solution has been achieved. Contamination has not been reduced to background and an Activity and use Limitation (AUL) has been implemented.

Action Type: An activity type that is related to an Audit  
Action Status: NOA  
Action Date: 8/12/1999  
Response Action Outcome: A permanent solution has been achieved. Contamination has not been reduced to background and an Activity and use Limitation (AUL) has been implemented.

Action Type: RLFA  
Action Status: FOLOFF  
Action Date: 8/18/1994  
Response Action Outcome: A permanent solution has been achieved. Contamination has not been reduced to background and an Activity and use Limitation (AUL) has been implemented.

Action Type: Immediate Response Action  
Action Status: Written Plan Received  
Action Date: 8/3/1994  
Response Action Outcome: A permanent solution has been achieved. Contamination has not been reduced to background and an Activity and use Limitation (AUL) has been implemented.

Chemicals:  
Chemical: #2 FUEL OIL

Map ID  
Direction  
Distance  
Elevation

MAP FINDINGS

Site

Database(s)

EDR ID Number  
EPA ID Number

**VERIZON NEW ENGLAND INC (Continued)**

**1000690474**

Quantity: 50 parts per million  
Location Type: COMMERCIAL  
Source: UST  
  
Release Tracking Number/Current Status: 3-0021279 / RAO  
Primary ID: Not reported  
Official City: SALEM  
Notification: 11/29/2001  
Category: 72 HR  
Status Date: 09/09/2003  
Phase: PHASE II  
Response Action Outcome: A3 - A permanent solution has been achieved. Contamination has not been reduced to background and an Activity and use Limitation (AUL) has been implemented.  
  
Oil / Haz Material Type: Oil

[Click here to access the MA DEP site for this facility:](#)

**Actions:**

Action Type: Immediate Response Action  
Action Status: Written Plan Received  
Action Date: 1/28/2002  
Response Action Outcome: A permanent solution has been achieved. Contamination has not been reduced to background and an Activity and use Limitation (AUL) has been implemented.

Action Type: RNF  
Action Status: Reportable Release under MGL 21E  
Action Date: 1/28/2002  
Response Action Outcome: A permanent solution has been achieved. Contamination has not been reduced to background and an Activity and use Limitation (AUL) has been implemented.

Action Type: Immediate Response Action  
Action Status: Status or Interim Report Received  
Action Date: 10/3/2002  
Response Action Outcome: A permanent solution has been achieved. Contamination has not been reduced to background and an Activity and use Limitation (AUL) has been implemented.

Action Type: Tier Classification  
Action Status: Transmittal, Notice, or Notification Received  
Action Date: 11/26/2002  
Response Action Outcome: A permanent solution has been achieved. Contamination has not been reduced to background and an Activity and use Limitation (AUL) has been implemented.

Action Type: Tier Classification  
Action Status: Tier 2 Classification  
Action Date: 11/26/2002  
Response Action Outcome: A permanent solution has been achieved. Contamination has not been reduced to background and an Activity and use Limitation (AUL) has been implemented.

Action Type: Phase 1  
Action Status: Completion Statement Received  
Action Date: 11/26/2002

Map ID  
Direction  
Distance  
Elevation

MAP FINDINGS

Site

Database(s)

EDR ID Number  
EPA ID Number

**VERIZON NEW ENGLAND INC (Continued)**

**1000690474**

Response Action Outcome:	A permanent solution has been achieved. Contamination has not been reduced to background and an Activity and use Limitation (AUL) has been implemented.
Action Type:	Immediate Response Action
Action Status:	IRA Assessment Only
Action Date:	11/29/2001
Response Action Outcome:	A permanent solution has been achieved. Contamination has not been reduced to background and an Activity and use Limitation (AUL) has been implemented.
Action Type:	Release Disposition
Action Status:	Reportable Release under MGL 21E
Action Date:	11/29/2001
Response Action Outcome:	A permanent solution has been achieved. Contamination has not been reduced to background and an Activity and use Limitation (AUL) has been implemented.
Action Type:	Compliance and Enforcement Action
Action Status:	Interim Deadline Letter Issued
Action Date:	12/31/2001
Response Action Outcome:	A permanent solution has been achieved. Contamination has not been reduced to background and an Activity and use Limitation (AUL) has been implemented.
Action Type:	A Notice sent to a Potentially Responsible Party (PRP)
Action Status:	A MassDEP piece of correspondence was issued (approvals, NORs, etc.
Action Date:	12/31/2001
Response Action Outcome:	A permanent solution has been achieved. Contamination has not been reduced to background and an Activity and use Limitation (AUL) has been implemented.
Action Type:	Immediate Response Action
Action Status:	Status or Interim Report Received
Action Date:	3/31/2003
Response Action Outcome:	A permanent solution has been achieved. Contamination has not been reduced to background and an Activity and use Limitation (AUL) has been implemented.
Action Type:	Immediate Response Action
Action Status:	Status or Interim Report Received
Action Date:	4/3/2002
Response Action Outcome:	A permanent solution has been achieved. Contamination has not been reduced to background and an Activity and use Limitation (AUL) has been implemented.
Action Type:	Activity and Use Limitation
Action Status:	Level II - Audit Inspection
Action Date:	5/18/2018
Response Action Outcome:	A permanent solution has been achieved. Contamination has not been reduced to background and an Activity and use Limitation (AUL) has been implemented.
Action Type:	An activity type that is related to an Audit
Action Status:	NAFNVD
Action Date:	5/18/2018
Response Action Outcome:	A permanent solution has been achieved. Contamination has not been

Map ID  
Direction  
Distance  
Elevation

MAP FINDINGS

Site

Database(s)

EDR ID Number  
EPA ID Number

**VERIZON NEW ENGLAND INC (Continued)**

**1000690474**

reduced to background and an Activity and use Limitation (AUL) has been implemented.

Action Type: An activity type that is related to an Audit  
Action Status: Audit Follow-up Completion Statement Received  
Action Date: 6/4/2003  
Response Action Outcome: A permanent solution has been achieved. Contamination has not been reduced to background and an Activity and use Limitation (AUL) has been implemented.

Action Type: Activity and Use Limitation  
Action Status: Amendment Received or Issued  
Action Date: 6/4/2003  
Response Action Outcome: A permanent solution has been achieved. Contamination has not been reduced to background and an Activity and use Limitation (AUL) has been implemented.

Action Type: Response Action Outcome - RAO  
Action Status: RAO Statement Received  
Action Date: 9/9/2003  
Response Action Outcome: A permanent solution has been achieved. Contamination has not been reduced to background and an Activity and use Limitation (AUL) has been implemented.

Action Type: Immediate Response Action  
Action Status: Completion Statement Received  
Action Date: 9/9/2003  
Response Action Outcome: A permanent solution has been achieved. Contamination has not been reduced to background and an Activity and use Limitation (AUL) has been implemented.

Chemicals:  
Chemical: DIESEL FUEL  
Quantity: 0.5 inches  
Chemical: NAPL  
Quantity: 1.44 inches  
Location Type: COMMERCIAL  
Source: UNKNOWN

**RCRA NonGen / NLR:**

Date form received by agency: 07/31/2015  
Facility name: VERIZON NEW ENGLAND INC  
Facility address: 35 NORMAN ST  
SALEM, MA 01970  
EPA ID: MAD000639401  
Mailing address: 2 HAMPSHIRE ST  
LAWRENCE, MA 01840-0000  
Contact: WILLIAM IRWIN  
Contact address: 2 HAMPSHIRE ST  
LAWRENCE, MA 01840-0000  
Contact country: US  
Contact telephone: 978-688-3028  
Contact email: B.IRWIN@VERIZON.COM  
EPA Region: 01  
Classification: Non-Generator  
Description: Handler: Non-Generators do not presently generate hazardous waste



Map ID  
Direction  
Distance  
Elevation

MAP FINDINGS

Site

Database(s)

EDR ID Number  
EPA ID Number

**VERIZON NEW ENGLAND INC (Continued)**

**1000690474**

Owner/Operator Summary:

Owner/operator name: VERIZON NEW ENGLAND INC  
Owner/operator address: 2 HAMPSHIRE ST  
LAWRENCE, MA 01840  
Owner/operator country: US  
Owner/operator telephone: Not reported  
Owner/operator email: Not reported  
Owner/operator fax: Not reported  
Owner/operator extension: Not reported  
Legal status: Private  
Owner/Operator Type: Operator  
Owner/Op start date: 01/01/1956  
Owner/Op end date: Not reported

Owner/operator name: VERIZON NEW ENGLAND INC  
Owner/operator address: 2 HAMPSHIRE ST  
LAWRENCE, MA 01840  
Owner/operator country: US  
Owner/operator telephone: Not reported  
Owner/operator email: Not reported  
Owner/operator fax: Not reported  
Owner/operator extension: Not reported  
Legal status: Private  
Owner/Operator Type: Owner  
Owner/Op start date: 01/01/1956  
Owner/Op end date: Not reported

Handler Activities Summary:

U.S. importer of hazardous waste: No  
Mixed waste (haz. and radioactive): No  
Recycler of hazardous waste: No  
Transporter of hazardous waste: No  
Treater, storer or disposer of HW: No  
Underground injection activity: No  
On-site burner exemption: No  
Furnace exemption: No  
Used oil fuel burner: No  
Used oil processor: No  
User oil refiner: No  
Used oil fuel marketer to burner: No  
Used oil Specification marketer: No  
Used oil transfer facility: No  
Used oil transporter: No

. Waste code: MA01  
. Waste name: MA01

. Waste code: MA98  
. Waste name: MA98

. Waste code: MA99  
. Waste name: MA99

Historical Generators:

Date form received by agency: 10/06/1980  
Site name: VERIZON NEW ENGLAND INC

Map ID  
Direction  
Distance  
Elevation

MAP FINDINGS

Site

Database(s)

EDR ID Number  
EPA ID Number

**VERIZON NEW ENGLAND INC (Continued)**

**1000690474**

Classification: Not a generator, verified

Violation Status: No violations found

**FINDS:**

Registry ID: 110003414822

**Environmental Interest/Information System**

RCRAInfo is a national information system that supports the Resource Conservation and Recovery Act (RCRA) program through the tracking of events and activities related to facilities that generate, transport, and treat, store, or dispose of hazardous waste. RCRAInfo allows RCRA program staff to track the notification, permit, compliance, and corrective action activities required under RCRA.

MA-EPICS - Massachusetts Environmental Protection Integrated Computer System

[Click this hyperlink](#) while viewing on your computer to access additional FINDS: detail in the EDR Site Report.

**ECHO:**

Envid: 1000690474  
Registry ID: 110003414822  
DFR URL: <http://echo.epa.gov/detailed-facility-report?fid=110003414822>

**ASBESTOS:**

Notification: Not reported  
DEP Region: Not reported  
Notifiers Name: Not reported  
Start Date: 12/12/2007  
End Date: 12/12/2007  
Date Entered: Not reported  
Entry Date: 11/28/2007  
Quantity Material Removed SF: 150.00  
Quantity Material Removed LF: .00  
Project Description: Trns  
AR Tracking ID: 92020  
Super Lic Number: AS031211  
Monitor Lic Number: Not reported  
Lab Lic Number: AA000145  
Year: 2007  
Sticker Number: 100065121  
Form Type: ANF-001  
Fee Status: Fifty  
Facility Phone: Not reported  
Sub Town: Not reported  
Worksite: 1ST FLOOR  
Occupied: -1  
Contractor: AC000097  
Contract Type: WRITTEN  
Hours: Week days: 7AM-3PM Week end: N/A  
Project Type: Renv  
Abatement Process: Fcontain  
Location: Indoors

Map ID  
Direction  
Distance  
Elevation

MAP FINDINGS

Site

Database(s)

EDR ID Number  
EPA ID Number

**VERIZON NEW ENGLAND INC (Continued)**

**1000690474**

Decon Process:	3-CHAMBERED DECONTAMINATION FACILITY WITH SHOWER
Disposal Methods:	ACM WILL BE WET (HAND TO BAG) ACM WILL BE LABELED, PACKAGED & TRANSPORTED
Facility Usage:	TELEPHONE BLDG/OFFICE
Waiver Given:	Not reported
DEP Waiver Number:	Not reported
DLWD Waiver Number:	Not reported
Small Owner Occ:	5
Owner Name:	VERIZON
Owner Address:	10 COUNTY CENTER ROAD
Owner City:	WHITE PLAINS, NY
Owner State:	MA
On Site Manager Name:	ALAN YOUNG
On Site Manager Phone:	914-422-5038
Ins Comp:	Not reported
Policy Number:	Not reported
EXP Date:	Not reported
Facility Size:	Not reported
Transporter Name:	LVI ENVIRONMENTAL SERVICES INC.
Transporter Address:	401-S SECOND STREET
Transporter City:	EVERETT, MA
Transporter State:	Not reported
Final Site:	47
Certified Name:	SARAH MARCONE
Cert Sign Date:	11/28/2007
Certified Company:	LVI
Certified Phone:	6173898880
Entered_by:	Not reported
Notification:	Not reported
DEP Region:	Not reported
Notifiers Name:	Not reported
Start Date:	10/11/2016
End Date:	10/13/2016
Date Entered:	Not reported
Entry Date:	09/27/2016
Quantity Material Removed SF:	100.00
Quantity Material Removed LF:	Not reported
Project Description:	OTHER TILE AND MASTIC
AR Tracking ID:	249327
Super Lic Number:	AS901690
Monitor Lic Number:	AA000006
Lab Lic Number:	AA000175
Year:	2016
Sticker Number:	100251698
Form Type:	ANF-001
Fee Status:	HUNDRED
Facility Phone:	6177378959
Sub Town:	Not reported
Worksite:	BATTERY AREA
Occupied:	-1
Contractor:	AC000503
Contract Type:	VERBAL
Hours:	7AM-3:30PM
Project Type:	Renv
Abatement Process:	Fcontain
Location:	INDOORS

Map ID  
Direction  
Distance  
Elevation

MAP FINDINGS

Site

Database(s)

EDR ID Number  
EPA ID Number

**VERIZON NEW ENGLAND INC (Continued)**

**1000690474**

Decon Process: 3 STAGE DECON  
Disposal Methods: ALL MATERIALS DOUBLE BAGGED IN 2, 6MIL POLY  
Facility Usage: TELECOMMUNICATIONS  
Waiver Given: Not reported  
DEP Waiver Number: Not reported  
DLWD Waiver Number: Not reported  
Small Owner Occ: 0  
Owner Name: VERIZON  
Owner Address: 35 NORMAN STREET  
Owner City: SALEM  
Owner State: MA  
On Site Manager Name: TOM MOODY  
On Site Manager Phone: 6177378959  
Ins Comp: G  
Policy Number: WC-005-31-9696  
EXP Date: 8/15/2017  
Facility Size: 0  
Transporter Name: BRISTOL ENVIRONMENTAL  
Transporter Address: 10 COOK STREET  
Transporter City: BILLERICA  
Transporter State: MA  
Final Site: Not reported  
Certified Name: SHARON JAFFARIAN  
Cert Sign Date: 09/27/2016  
Certified Company: BRISTOL  
Certified Phone: 9782948989  
Entered\_by: JAFFARS

157  
SE  
1/2-1  
0.594 mi.  
3134 ft.

**OFF COLONIAL ROAD  
1 IGA WAY  
SALEM, MA 01970**

**MA SHWS  
MA INST CONTROL  
MA RELEASE**

**S105810956  
N/A**

**Relative:  
Lower  
Actual:  
13 ft.**

SHWS:  
Release Tracking Number/Current Status: 3-0013218 / RAO  
Release Town: SALEM  
Notification Date: 12/04/1995  
Category: 120 DY  
Associated ID: Not reported  
**Current Status:** **Response Action Outcome**  
Status Date: 12/06/1996  
Phase: Not reported  
Response Action Outcome: A3 - A permanent solution has been achieved. Contamination has not been reduced to background and an Activity and use Limitation (AUL) has been implemented.  
Oil Or Haz Material: Oil

Click here to access the MA DEP site for this facility:

Chemicals:  
Chemical: TPH  
Quantity: 1900 milligrams per kilogram  
Chemical: TPH  
Quantity: 1400 milligrams per kilogram

Map ID  
Direction  
Distance  
Elevation

MAP FINDINGS

Site

Database(s)

EDR ID Number  
EPA ID Number

**OFF COLONIAL ROAD (Continued)**

**S105810956**

Actions:

Action Type: Release Abatement Measure  
Action Status: Fee Received - FMCRA Use Only  
Action Date: 10/10/1996  
Response Action Outcome: A permanent solution has been achieved. Contamination has not been reduced to background and an Activity and use Limitation (AUL) has been implemented.

Action Type: Release Abatement Measure  
Action Status: Written Plan Received  
Action Date: 10/7/1996  
Response Action Outcome: A permanent solution has been achieved. Contamination has not been reduced to background and an Activity and use Limitation (AUL) has been implemented.

Action Type: Release Abatement Measure  
Action Status: Revised Statement or Transmittal Received  
Action Date: 11/27/1996  
Response Action Outcome: A permanent solution has been achieved. Contamination has not been reduced to background and an Activity and use Limitation (AUL) has been implemented.

Action Type: Response Action Outcome - RAO  
Action Status: Fee Received - FMCRA Use Only  
Action Date: 12/10/1996  
Response Action Outcome: A permanent solution has been achieved. Contamination has not been reduced to background and an Activity and use Limitation (AUL) has been implemented.

Action Type: Release Disposition  
Action Status: Reportable Release under MGL 21E  
Action Date: 12/4/1995  
Response Action Outcome: A permanent solution has been achieved. Contamination has not been reduced to background and an Activity and use Limitation (AUL) has been implemented.

Action Type: RNF  
Action Status: Reportable Release under MGL 21E  
Action Date: 12/4/1995  
Response Action Outcome: A permanent solution has been achieved. Contamination has not been reduced to background and an Activity and use Limitation (AUL) has been implemented.

Action Type: Response Action Outcome - RAO  
Action Status: RAO Statement Received  
Action Date: 12/6/1996  
Response Action Outcome: A permanent solution has been achieved. Contamination has not been reduced to background and an Activity and use Limitation (AUL) has been implemented.

Action Type: Activity and Use Limitation  
Action Status: Transmittal, Notice, or Notification Received  
Action Date: 12/6/1996  
Response Action Outcome: A permanent solution has been achieved. Contamination has not been reduced to background and an Activity and use Limitation (AUL) has been implemented.

Map ID  
Direction  
Distance  
Elevation

MAP FINDINGS

Site

Database(s)

EDR ID Number  
EPA ID Number

**OFF COLONIAL ROAD (Continued)**

**S105810956**

Action Type: A Notice sent to a Potentially Responsible Party (PRP)  
Action Status: A MassDEP piece of correspondence was issued (approvals, NORs, etc.  
Action Date: 12/8/1995  
Response Action Outcome: A permanent solution has been achieved. Contamination has not been reduced to background and an Activity and use Limitation (AUL) has been implemented.

Action Type: An activity type that is related to an Audit  
Action Status: NOA  
Action Date: 4/20/1999  
Response Action Outcome: A permanent solution has been achieved. Contamination has not been reduced to background and an Activity and use Limitation (AUL) has been implemented.

**INST CONTROL:**

Release Tracking Number: 3-0013218  
Action Type: AUL  
Action Stat: RECPT  
Action Date: 12/06/1996  
Response Action Outcome: A3 - A permanent solution has been achieved. Contamination has not been reduced to background and an Activity and use Limitation (AUL) has been implemented.

**Release:**

Release Tracking Number/Current Status: 3-0013218 / RAO  
Primary ID: Not reported  
Official City: SALEM  
Notification: 12/04/1995  
Category: 120 DY  
Status Date: 12/06/1996  
Phase: Not reported  
Response Action Outcome: A3 - A permanent solution has been achieved. Contamination has not been reduced to background and an Activity and use Limitation (AUL) has been implemented.  
  
Oil / Haz Material Type: Oil

[Click here to access the MA DEP site for this facility:](#)

**Actions:**

Action Type: Release Abatement Measure  
Action Status: Fee Received - FMCRA Use Only  
Action Date: 10/10/1996  
Response Action Outcome: A permanent solution has been achieved. Contamination has not been reduced to background and an Activity and use Limitation (AUL) has been implemented.

Action Type: Release Abatement Measure  
Action Status: Written Plan Received  
Action Date: 10/7/1996  
Response Action Outcome: A permanent solution has been achieved. Contamination has not been reduced to background and an Activity and use Limitation (AUL) has been implemented.

Action Type: Release Abatement Measure  
Action Status: Revised Statement or Transmittal Received

Map ID  
Direction  
Distance  
Elevation

MAP FINDINGS

Site

Database(s)

EDR ID Number  
EPA ID Number

**OFF COLONIAL ROAD (Continued)**

**S105810956**

Action Date:	11/27/1996
Response Action Outcome:	A permanent solution has been achieved. Contamination has not been reduced to background and an Activity and use Limitation (AUL) has been implemented.
Action Type:	Response Action Outcome - RAO
Action Status:	Fee Received - FMCRA Use Only
Action Date:	12/10/1996
Response Action Outcome:	A permanent solution has been achieved. Contamination has not been reduced to background and an Activity and use Limitation (AUL) has been implemented.
Action Type:	Release Disposition
Action Status:	Reportable Release under MGL 21E
Action Date:	12/4/1995
Response Action Outcome:	A permanent solution has been achieved. Contamination has not been reduced to background and an Activity and use Limitation (AUL) has been implemented.
Action Type:	RNF
Action Status:	Reportable Release under MGL 21E
Action Date:	12/4/1995
Response Action Outcome:	A permanent solution has been achieved. Contamination has not been reduced to background and an Activity and use Limitation (AUL) has been implemented.
Action Type:	Response Action Outcome - RAO
Action Status:	RAO Statement Received
Action Date:	12/6/1996
Response Action Outcome:	A permanent solution has been achieved. Contamination has not been reduced to background and an Activity and use Limitation (AUL) has been implemented.
Action Type:	Activity and Use Limitation
Action Status:	Transmittal, Notice, or Notification Received
Action Date:	12/6/1996
Response Action Outcome:	A permanent solution has been achieved. Contamination has not been reduced to background and an Activity and use Limitation (AUL) has been implemented.
Action Type:	A Notice sent to a Potentially Responsible Party (PRP)
Action Status:	A MassDEP piece of correspondence was issued (approvals, NORs, etc.
Action Date:	12/8/1995
Response Action Outcome:	A permanent solution has been achieved. Contamination has not been reduced to background and an Activity and use Limitation (AUL) has been implemented.
Action Type:	An activity type that is related to an Audit
Action Status:	NOA
Action Date:	4/20/1999
Response Action Outcome:	A permanent solution has been achieved. Contamination has not been reduced to background and an Activity and use Limitation (AUL) has been implemented.
Chemicals:	
Chemical:	TPH
Quantity:	1900 milligrams per kilogram

Map ID  
Direction  
Distance  
Elevation

MAP FINDINGS

Site

Database(s)

EDR ID Number  
EPA ID Number

OFF COLONIAL ROAD (Continued)

S105810956

Chemical: TPH  
Quantity: 1400 milligrams per kilogram

AE158  
ESE  
1/2-1  
0.601 mi.  
3172 ft.

RAILROAD RIGHT OF WAY  
JEFFERSON ST (OFF)  
SALEM, MA

MA SHWS  
MA RELEASE

S103811640  
N/A

Site 2 of 2 in cluster AE

Relative:  
Lower

SHWS:  
Release Tracking Number/Current Status: 3-0013160 / URAM  
Release Town: SALEM  
Notification Date: 11/20/1995  
Category: 120 DY  
Associated ID: Not reported  
**Current Status: URAM**  
Status Date: 11/21/1995  
Phase: Not reported  
Response Action Outcome: -  
Oil Or Haz Material: Hazardous Material  
Location Type: RIGHTOFWAY  
Location Type: INDUSTRIAL  
Source: UNKNOWN

Actual:  
19 ft.

[Click here to access the MA DEP site for this facility:](#)

Chemicals:  
Chemical: BENZO[A]ANTHRACENE  
Quantity: 3.3 milligrams per kilogram  
Chemical: BENZO(K)FLUORANTHENE  
Quantity: 3.4 milligrams per kilogram  
Chemical: BENZO[A]PYRENE  
Quantity: 2 milligrams per kilogram

Actions:  
Action Type: RLFA  
Action Status: FOLOFF  
Action Date: 1/24/1997  
Response Action Outcome: Not reported  
  
Action Type: Utility-related Abatement Measure  
Action Status: Notice of Intent to Conduct a URAM  
Action Date: 11/20/1995  
Response Action Outcome: Not reported  
  
Action Type: Release Disposition  
Action Status: Reportable Release under MGL 21E  
Action Date: 11/20/1995  
Response Action Outcome: Not reported  
  
Action Type: Utility-related Abatement Measure  
Action Status: Notice of Intent to Conduct a URAM  
Action Date: 11/21/1995  
Response Action Outcome: Not reported  
  
Action Type: RNF  
Action Status: Reportable Release under MGL 21E



Map ID  
Direction  
Distance  
Elevation

MAP FINDINGS

Site

Database(s)

EDR ID Number  
EPA ID Number

**RAILROAD RIGHT OF WAY (Continued)**

**S103811640**

Action Date: 11/21/1995  
Response Action Outcome: Not reported  
  
Action Type: Utility-related Abatement Measure  
Action Status: Completion Statement Received  
Action Date: 12/20/1995  
Response Action Outcome: Not reported

**Release:**

Release Tracking Number/Current Status: 3-0013160 / URAM  
Primary ID: Not reported  
Official City: SALEM  
Notification: 11/20/1995  
Category: 120 DY  
Status Date: 11/21/1995  
Phase: Not reported  
Response Action Outcome: -  
Oil / Haz Material Type: Hazardous Material

[Click here to access the MA DEP site for this facility:](#)

**Actions:**

Action Type: RLFA  
Action Status: FOLOFF  
Action Date: 1/24/1997  
Response Action Outcome: Not reported  
  
Action Type: Utility-related Abatement Measure  
Action Status: Notice of Intent to Conduct a URAM  
Action Date: 11/20/1995  
Response Action Outcome: Not reported  
  
Action Type: Release Disposition  
Action Status: Reportable Release under MGL 21E  
Action Date: 11/20/1995  
Response Action Outcome: Not reported  
  
Action Type: Utility-related Abatement Measure  
Action Status: Notice of Intent to Conduct a URAM  
Action Date: 11/21/1995  
Response Action Outcome: Not reported  
  
Action Type: RNF  
Action Status: Reportable Release under MGL 21E  
Action Date: 11/21/1995  
Response Action Outcome: Not reported  
  
Action Type: Utility-related Abatement Measure  
Action Status: Completion Statement Received  
Action Date: 12/20/1995  
Response Action Outcome: Not reported

**Chemicals:**

Chemical: BENZO[A]ANTHRACENE  
Quantity: 3.3 milligrams per kilogram

Map ID  
Direction  
Distance  
Elevation

MAP FINDINGS

Site

Database(s)

EDR ID Number  
EPA ID Number

RAILROAD RIGHT OF WAY (Continued)

S103811640

Chemical: BENZO(K)FLUORANTHENE  
Quantity: 3.4 milligrams per kilogram  
Chemical: BENZO[A]PYRENE  
Quantity: 2 milligrams per kilogram  
Location Type: RIGHTOFWAY  
Location Type: INDUSTRIAL  
Source: UNKNOWN

AF159  
ENE  
1/2-1  
0.606 mi.  
3201 ft.

NORMAN ST  
28 NORMAN ST  
SALEM, MA 01970

MA SHWS S103383765  
MA RELEASE N/A

Site 2 of 2 in cluster AF

Relative:  
Lower

SHWS:

Actual:  
22 ft.

Release Tracking Number/Current Status: 3-0017116 / RAO  
Release Town: SALEM  
Notification Date: 08/03/1998  
Category: 120 DY  
Associated ID: Not reported  
**Current Status:** **Response Action Outcome**  
Status Date: 11/24/1998  
Phase: Not reported  
Response Action Outcome: A1 - A permanent solution has been achieved. Contamination has been reduced to background or a threat of release has been eliminated.  
Oil Or Haz Material: Not reported

[Click here to access the MA DEP site for this facility:](#)

Chemicals:

Chemical: VPH  
Quantity: 120 milligrams per kilogram

Actions:

Action Type: Response Action Outcome - RAO  
Action Status: RAO Statement Received  
Action Date: 11/24/1998  
Response Action Outcome: A permanent solution has been achieved. Contamination has been reduced to background or a threat of release has been eliminated.

Action Type: A Notice sent to a Potentially Responsible Party (PRP)  
Action Status: A MassDEP piece of correspondence was issued (approvals, NORs, etc.  
Action Date: 11/30/1998  
Response Action Outcome: A permanent solution has been achieved. Contamination has been reduced to background or a threat of release has been eliminated.

Action Type: Release Abatement Measure  
Action Status: Written Plan Received  
Action Date: 8/17/1998  
Response Action Outcome: A permanent solution has been achieved. Contamination has been reduced to background or a threat of release has been eliminated.

Action Type: Release Abatement Measure  
Action Status: Fee Received - FMCRA Use Only  
Action Date: 8/18/1998  
Response Action Outcome: A permanent solution has been achieved. Contamination has been reduced to background or a threat of release has been eliminated.

Map ID  
Direction  
Distance  
Elevation

MAP FINDINGS

Site

Database(s)

EDR ID Number  
EPA ID Number

**NORMAN ST (Continued)**

**S103383765**

Action Type: Release Disposition  
Action Status: Reportable Release under MGL 21E  
Action Date: 8/3/1998  
Response Action Outcome: A permanent solution has been achieved. Contamination has been reduced to background or a threat of release has been eliminated.

Action Type: RNF  
Action Status: Reportable Release under MGL 21E  
Action Date: 8/3/1998  
Response Action Outcome: A permanent solution has been achieved. Contamination has been reduced to background or a threat of release has been eliminated.

Release:

Release Tracking Number/Current Status: 3-0017116 / RAO  
Primary ID: Not reported  
Official City: SALEM  
Notification: 08/03/1998  
Category: 120 DY  
Status Date: 11/24/1998  
Phase: Not reported  
Response Action Outcome: A1 - A permanent solution has been achieved. Contamination has been reduced to background or a threat of release has been eliminated.  
Oil / Haz Material Type: Not reported

[Click here to access the MA DEP site for this facility:](#)

Actions:

Action Type: Response Action Outcome - RAO  
Action Status: RAO Statement Received  
Action Date: 11/24/1998  
Response Action Outcome: A permanent solution has been achieved. Contamination has been reduced to background or a threat of release has been eliminated.

Action Type: A Notice sent to a Potentially Responsible Party (PRP)  
Action Status: A MassDEP piece of correspondence was issued (approvals, NORs, etc.  
Action Date: 11/30/1998  
Response Action Outcome: A permanent solution has been achieved. Contamination has been reduced to background or a threat of release has been eliminated.

Action Type: Release Abatement Measure  
Action Status: Written Plan Received  
Action Date: 8/17/1998  
Response Action Outcome: A permanent solution has been achieved. Contamination has been reduced to background or a threat of release has been eliminated.

Action Type: Release Abatement Measure  
Action Status: Fee Received - FMCRA Use Only  
Action Date: 8/18/1998  
Response Action Outcome: A permanent solution has been achieved. Contamination has been reduced to background or a threat of release has been eliminated.

Action Type: Release Disposition  
Action Status: Reportable Release under MGL 21E  
Action Date: 8/3/1998  
Response Action Outcome: A permanent solution has been achieved. Contamination has been reduced

Map ID  
Direction  
Distance  
Elevation

MAP FINDINGS

Site

Database(s)

EDR ID Number  
EPA ID Number

**NORMAN ST (Continued)**

**S103383765**

to background or a threat of release has been eliminated.

Action Type: RNF  
Action Status: Reportable Release under MGL 21E  
Action Date: 8/3/1998  
Response Action Outcome: A permanent solution has been achieved. Contamination has been reduced to background or a threat of release has been eliminated.

Chemicals:  
Chemical: VPH  
Quantity: 120 milligrams per kilogram

160  
NE  
1/2-1  
0.613 mi.  
3239 ft.

**9 SOUTH MASON REALTY TRUST  
9 SOUTH MASON STREET  
SALEM, MA 01970**

**MA SHWS S118421868  
MA RELEASE N/A**

**Relative:  
Lower**

SHWS:  
Release Tracking Number/Current Status: 3-0033324 / PSNC  
Release Town: SALEM  
Notification Date: 12/18/2015  
Category: 120 DY  
Associated ID: Not reported  
**Current Status: PSNC**  
Status Date: 08/06/2017  
Phase: PHASE II  
Response Action Outcome: PN - PN  
Oil Or Haz Material: Hazardous Material  
Source: UNKNOWN

**Actual:  
12 ft.**

[Click here to access the MA DEP site for this facility:](#)

Chemicals:  
Chemical: ARSENIC  
Quantity: 25.8 milligrams per kilogram  
Chemical: LEAD  
Quantity: 695 milligrams per kilogram

**Actions:**

Action Type: Tier Classification  
Action Status: Legal Notice Published  
Action Date: 1/30/2017  
Response Action Outcome: PN

Action Type: A Notice sent to a Potentially Responsible Party (PRP)  
Action Status: ALSNT  
Action Date: 10/13/2016  
Response Action Outcome: PN

Action Type: Release Disposition  
Action Status: Reportable Release under MGL 21E  
Action Date: 12/18/2015  
Response Action Outcome: PN

Action Type: RNFE

Map ID  
Direction  
Distance  
Elevation

MAP FINDINGS

Site

Database(s)

EDR ID Number  
EPA ID Number

**9 SOUTH MASON REALTY TRUST (Continued)**

**S118421868**

Action Status:	Transmittal, Notice, or Notification Received
Action Date:	12/18/2015
Response Action Outcome:	PN
Action Type:	RNF
Action Status:	Reportable Release under MGL 21E
Action Date:	12/18/2015
Response Action Outcome:	PN
Action Type:	Tier Classification
Action Status:	Tier 2 Classification
Action Date:	12/23/2016
Response Action Outcome:	PN
Action Type:	Phase 1
Action Status:	Completion Statement Received
Action Date:	12/23/2016
Response Action Outcome:	PN
Action Type:	Tier Classification
Action Status:	Transmittal, Notice, or Notification Received
Action Date:	12/23/2016
Response Action Outcome:	PN
Action Type:	A Notice sent to a Potentially Responsible Party (PRP)
Action Status:	A MassDEP piece of correspondence was issued (approvals, NORs, etc.
Action Date:	12/30/2015
Response Action Outcome:	PN
Action Type:	Release Abatement Measure
Action Status:	Level I - Technical Screen Audit
Action Date:	4/28/2016
Response Action Outcome:	PN
Action Type:	Release Abatement Measure
Action Status:	Written Plan Received
Action Date:	4/28/2016
Response Action Outcome:	PN
Action Type:	BOL
Action Status:	Transmittal, Notice, or Notification Received
Action Date:	8/11/2016
Response Action Outcome:	PN
Action Type:	Release Abatement Measure
Action Status:	Completion Statement Received
Action Date:	8/6/2017
Response Action Outcome:	PN
Action Type:	Response Action Outcome - RAO
Action Status:	PSNRCD
Action Date:	8/6/2017
Response Action Outcome:	PN
Action Type:	Release Abatement Measure
Action Status:	Status or Interim Report Received
Action Date:	9/16/2016

Map ID  
Direction  
Distance  
Elevation

MAP FINDINGS

Site

Database(s)

EDR ID Number  
EPA ID Number

**9 SOUTH MASON REALTY TRUST (Continued)**

**S118421868**

Response Action Outcome: PN

Release:

Release Tracking Number/Current Status: 3-0033324 / PSNC  
Primary ID: Not reported  
Official City: SALEM  
Notification: 12/18/2015  
Category: 120 DY  
Status Date: 08/06/2017  
Phase: PHASE II  
Response Action Outcome: PN - PN  
Oil / Haz Material Type: Hazardous Material

[Click here to access the MA DEP site for this facility:](#)

Actions:

Action Type: Tier Classification  
Action Status: Legal Notice Published  
Action Date: 1/30/2017  
Response Action Outcome: PN

Action Type: A Notice sent to a Potentially Responsible Party (PRP)  
Action Status: ALSENT  
Action Date: 10/13/2016  
Response Action Outcome: PN

Action Type: Release Disposition  
Action Status: Reportable Release under MGL 21E  
Action Date: 12/18/2015  
Response Action Outcome: PN

Action Type: RNFE  
Action Status: Transmittal, Notice, or Notification Received  
Action Date: 12/18/2015  
Response Action Outcome: PN

Action Type: RNF  
Action Status: Reportable Release under MGL 21E  
Action Date: 12/18/2015  
Response Action Outcome: PN

Action Type: Tier Classification  
Action Status: Tier 2 Classification  
Action Date: 12/23/2016  
Response Action Outcome: PN

Action Type: Phase 1  
Action Status: Completion Statement Received  
Action Date: 12/23/2016  
Response Action Outcome: PN

Action Type: Tier Classification  
Action Status: Transmittal, Notice, or Notification Received  
Action Date: 12/23/2016  
Response Action Outcome: PN

Map ID  
Direction  
Distance  
Elevation

MAP FINDINGS

Site

Database(s)

EDR ID Number  
EPA ID Number

**9 SOUTH MASON REALTY TRUST (Continued)**

**S118421868**

Action Type: A Notice sent to a Potentially Responsible Party (PRP)  
Action Status: A MassDEP piece of correspondence was issued (approvals, NORs, etc.  
Action Date: 12/30/2015  
Response Action Outcome: PN

Action Type: Release Abatement Measure  
Action Status: Level I - Technical Screen Audit  
Action Date: 4/28/2016  
Response Action Outcome: PN

Action Type: Release Abatement Measure  
Action Status: Written Plan Received  
Action Date: 4/28/2016  
Response Action Outcome: PN

Action Type: BOL  
Action Status: Transmittal, Notice, or Notification Received  
Action Date: 8/11/2016  
Response Action Outcome: PN

Action Type: Release Abatement Measure  
Action Status: Completion Statement Received  
Action Date: 8/6/2017  
Response Action Outcome: PN

Action Type: Response Action Outcome - RAO  
Action Status: PSNRCD  
Action Date: 8/6/2017  
Response Action Outcome: PN

Action Type: Release Abatement Measure  
Action Status: Status or Interim Report Received  
Action Date: 9/16/2016  
Response Action Outcome: PN

Chemicals:  
Chemical: ARSENIC  
Quantity: 25.8 milligrams per kilogram  
Chemical: LEAD  
Quantity: 695 milligrams per kilogram  
Source: UNKNOWN

**AG161**  
**NW**  
**1/2-1**  
**0.616 mi.**  
**3253 ft.**  
**Relative:**  
**Lower**  
**Actual:**  
**34 ft.**

**HENRY LEATHER CO., INC (FORMER)**  
**150 MAIN ST**  
**PEABODY, MA 01960**  
**Site 1 of 2 in cluster AG**

**SEMS-ARCHIVE**  
**MA SHWS**  
**MA INST CONTROL**  
**MA RELEASE**  
**RCRA NonGen / NLR**  
**NY MANIFEST**

**1000372392**  
**MAD001003649**

SEMS Archive:  
Site ID: 101607  
EPA ID: MAD001003649  
Cong District: 6  
FIPS Code: 25009  
FF: N  
NPL: Not on the NPL  
Non NPL Status: NFRAP-Site does not qualify for the NPL based on existing information

Map ID  
Direction  
Distance  
Elevation

MAP FINDINGS

Site

Database(s)

EDR ID Number  
EPA ID Number

**HENRY LEATHER CO., INC (FORMER) (Continued)**

**1000372392**

Latitude: 42.524166999999998  
Longitude: -70.920833000000002

**SEMS Archive Detail:**

Region: 1  
Site ID: 101607  
EPA ID: MAD001003649  
Site Name: HENRY LEATHER CO., INC (FORMER)  
NPL: N  
FF: N  
OU: 0  
Action Code: VS  
Action Name: ARCH SITE  
SEQ: 1  
Start Date: Not reported  
Finish Date: 1996-08-09 00:00:00  
Qual: Not reported  
Current Action Lead: EPA Perf In-Hse

Region: 1  
Site ID: 101607  
EPA ID: MAD001003649  
Site Name: HENRY LEATHER CO., INC (FORMER)  
NPL: N  
FF: N  
OU: 0  
Action Code: SI  
Action Name: SI  
SEQ: 1  
Start Date: Not reported  
Finish Date: 1988-04-30 00:00:00  
Qual: N  
Current Action Lead: EPA Perf

Region: 1  
Site ID: 101607  
EPA ID: MAD001003649  
Site Name: HENRY LEATHER CO., INC (FORMER)  
NPL: N  
FF: N  
OU: 0  
Action Code: DS  
Action Name: DISCVRY  
SEQ: 1  
Start Date: 1987-09-30 00:00:00  
Finish Date: 1987-09-30 00:00:00  
Qual: Not reported  
Current Action Lead: EPA Perf

Region: 1  
Site ID: 101607  
EPA ID: MAD001003649  
Site Name: HENRY LEATHER CO., INC (FORMER)  
NPL: N  
FF: N  
OU: 0  
Action Code: PA  
Action Name: PA



Map ID  
Direction  
Distance  
Elevation

MAP FINDINGS

Site

Database(s)

EDR ID Number  
EPA ID Number

**HENRY LEATHER CO., INC (FORMER) (Continued)**

**1000372392**

SEQ: 1  
Start Date: Not reported  
Finish Date: 1987-09-30 00:00:00  
Qual: H  
Current Action Lead: EPA Perf

**SHWS:**

Release Tracking Number/Current Status: 3-0001501 / RAO  
Release Town: PEABODY  
Notification Date: 01/15/1990  
Category: NONE  
Associated ID: Not reported  
**Current Status: Response Action Outcome**  
Status Date: 11/12/1996  
Phase: Not reported  
Response Action Outcome: A2 - A permanent solution has been achieved. Contamination has not been reduced to background.  
Oil Or Haz Material: Not reported

[Click here to access the MA DEP site for this facility:](#)

**Chemicals:**

Chemical: UNKNOWN  
Quantity: Not reported

**Actions:**

Action Type: Release Disposition  
Action Status: Valid Transition Site  
Action Date: 1/15/1990  
Response Action Outcome: A permanent solution has been achieved. Contamination has not been reduced to background.

Action Type: Compliance and Enforcement Action  
Action Status: Interim Deadline Letter Issued  
Action Date: 1/4/1999  
Response Action Outcome: A permanent solution has been achieved. Contamination has not been reduced to background.

Action Type: Activity and Use Limitation  
Action Status: Transmittal, Notice, or Notification Received  
Action Date: 10/22/1996  
Response Action Outcome: A permanent solution has been achieved. Contamination has not been reduced to background.

Action Type: Response Action Outcome - RAO  
Action Status: RAO Statement Received  
Action Date: 11/12/1996  
Response Action Outcome: A permanent solution has been achieved. Contamination has not been reduced to background.

Action Type: Response Action Outcome - RAO  
Action Status: Revised Statement or Transmittal Received  
Action Date: 12/4/1998  
Response Action Outcome: A permanent solution has been achieved. Contamination has not been reduced to background.

Map ID  
Direction  
Distance  
Elevation

MAP FINDINGS

Site

Database(s)

EDR ID Number  
EPA ID Number

**HENRY LEATHER CO., INC (FORMER) (Continued)**

**1000372392**

Action Type: An activity type that is related to an Audit  
Action Status: NOA  
Action Date: 8/6/1999  
Response Action Outcome: A permanent solution has been achieved. Contamination has not been reduced to background.

**INST CONTROL:**

Release Tracking Number: 3-0001501  
Action Type: AUL  
Action Stat: RECPT  
Action Date: 10/22/1996  
Response Action Outcome: A2 - A permanent solution has been achieved. Contamination has not been reduced to background.

**Release:**

Release Tracking Number/Current Status: 3-0001501 / RAO  
Primary ID: Not reported  
Official City: PEABODY  
Notification: 01/15/1990  
Category: NONE  
Status Date: 11/12/1996  
Phase: Not reported  
Response Action Outcome: A2 - A permanent solution has been achieved. Contamination has not been reduced to background.  
Oil / Haz Material Type: Not reported

[Click here to access the MA DEP site for this facility:](#)

**Actions:**

Action Type: Release Disposition  
Action Status: Valid Transition Site  
Action Date: 1/15/1990  
Response Action Outcome: A permanent solution has been achieved. Contamination has not been reduced to background.

Action Type: Compliance and Enforcement Action  
Action Status: Interim Deadline Letter Issued  
Action Date: 1/4/1999  
Response Action Outcome: A permanent solution has been achieved. Contamination has not been reduced to background.

Action Type: Activity and Use Limitation  
Action Status: Transmittal, Notice, or Notification Received  
Action Date: 10/22/1996  
Response Action Outcome: A permanent solution has been achieved. Contamination has not been reduced to background.

Action Type: Response Action Outcome - RAO  
Action Status: RAO Statement Received  
Action Date: 11/12/1996  
Response Action Outcome: A permanent solution has been achieved. Contamination has not been reduced to background.

Action Type: Response Action Outcome - RAO  
Action Status: Revised Statement or Transmittal Received

Map ID  
Direction  
Distance  
Elevation

MAP FINDINGS

Site

Database(s)

EDR ID Number  
EPA ID Number

**HENRY LEATHER CO., INC (FORMER) (Continued)**

**1000372392**

Action Date: 12/4/1998  
Response Action Outcome: A permanent solution has been achieved. Contamination has not been reduced to background.

Action Type: An activity type that is related to an Audit  
Action Status: NOA  
Action Date: 8/6/1999  
Response Action Outcome: A permanent solution has been achieved. Contamination has not been reduced to background.

Chemicals:  
Chemical: UNKNOWN  
Quantity: Not reported

**RCRA NonGen / NLR:**

Date form received by agency: 02/24/1982  
Facility name: HENRY LEATHER CO INC  
Facility address: 150 MAIN ST  
PEABODY, MA 01960  
EPA ID: MAD001003649  
Mailing address: PO BOX 3135  
PEABODY, MA 01960  
Contact: SIDNEY SMIDT  
Contact address: PO BOX 3135  
PEABODY, MA 01960  
Contact country: US  
Contact telephone: 508-531-1805  
Contact email: Not reported  
EPA Region: 01  
Classification: Non-Generator  
Description: Handler: Non-Generators do not presently generate hazardous waste

**Owner/Operator Summary:**

Owner/operator name: HENRY LEATHER CO INC  
Owner/operator address: PO BOX 3135  
PEABODY, MA 01960  
Owner/operator country: US  
Owner/operator telephone: Not reported  
Owner/operator email: Not reported  
Owner/operator fax: Not reported  
Owner/operator extension: Not reported  
Legal status: Private  
Owner/Operator Type: Operator  
Owner/Op start date: 03/01/1990  
Owner/Op end date: 06/03/1991

**Handler Activities Summary:**

U.S. importer of hazardous waste: No  
Mixed waste (haz. and radioactive): No  
Recycler of hazardous waste: No  
Transporter of hazardous waste: No  
Treater, storer or disposer of HW: No  
Underground injection activity: No  
On-site burner exemption: No  
Furnace exemption: No

Map ID  
Direction  
Distance  
Elevation

MAP FINDINGS

Site

Database(s)

EDR ID Number  
EPA ID Number

**HENRY LEATHER CO., INC (FORMER) (Continued)**

**1000372392**

Used oil fuel burner: No  
Used oil processor: No  
Used oil refiner: No  
Used oil fuel marketer to burner: No  
Used oil Specification marketer: No  
Used oil transfer facility: No  
Used oil transporter: No

. Waste code: D001  
. Waste name: IGNITABLE HAZARDOUS WASTES ARE THOSE WASTES WHICH HAVE A FLASHPOINT OF LESS THAN 140 DEGREES FAHRENHEIT AS DETERMINED BY A PENSKEY-MARTENS CLOSED CUP FLASH POINT TESTER. ANOTHER METHOD OF DETERMINING THE FLASH POINT OF A WASTE IS TO REVIEW THE MATERIAL SAFETY DATA SHEET, WHICH CAN BE OBTAINED FROM THE MANUFACTURER OR DISTRIBUTOR OF THE MATERIAL. LACQUER THINNER IS AN EXAMPLE OF A COMMONLY USED SOLVENT WHICH WOULD BE CONSIDERED AS IGNITABLE HAZARDOUS WASTE.

. Waste code: F005  
. Waste name: THE FOLLOWING SPENT NON-HALOGENATED SOLVENTS: TOLUENE, METHYL ETHYL KETONE, CARBON DISULFIDE, ISOBUTANOL, PYRIDINE, BENZENE, 2-ETHOXYETHANOL, AND 2-NITROPROPANE; ALL SPENT SOLVENT MIXTURES/BLENDS CONTAINING, BEFORE USE, A TOTAL OF TEN PERCENT OR MORE (BY VOLUME) OF ONE OR MORE OF THE ABOVE NON-HALOGENATED SOLVENTS OR THOSE SOLVENTS LISTED IN F001, F002, OR F004; AND STILL BOTTOMS FROM THE RECOVERY OF THESE SPENT SOLVENTS AND SPENT SOLVENT MIXTURES.

Violation Status: No violations found

**NY MANIFEST:**

Country: USA  
EPA ID: MAD001003649  
Facility Status: Not reported  
Location Address 1: 150 MAIN STREET  
Code: BP  
Location Address 2: Not reported  
Total Tanks: Not reported  
Location City: PEABODY  
Location State: MA  
Location Zip: 01960  
Location Zip 4: Not reported

**NY MANIFEST:**

EPAID: MAD001003649  
Mailing Name: HENRY LEATHER COMPANY  
Mailing Contact: UNKNOWN  
Mailing Address 1: 150 MAIN STREET  
Mailing Address 2: Not reported  
Mailing City: PEABODY  
Mailing State: MA  
Mailing Zip: 01960  
Mailing Zip 4: Not reported  
Mailing Country: USA  
Mailing Phone: 6175311805

**NY MANIFEST:**

Document ID: NYO2374686  
Manifest Status: C  
seq: Not reported

Map ID  
Direction  
Distance  
Elevation

MAP FINDINGS

Site

Database(s)

EDR ID Number  
EPA ID Number

**HENRY LEATHER CO., INC (FORMER) (Continued)**

**1000372392**

Year: 1982  
Trans1 State ID: MA013  
Trans2 State ID: Not reported  
Generator Ship Date: 09/27/1982  
Trans1 Recv Date: 09/27/1982  
Trans2 Recv Date: / /  
TSD Site Recv Date: 09/22/1982  
Part A Recv Date: / /  
Part B Recv Date: / /  
Generator EPA ID: MAD001003649  
Trans1 EPA ID: MAD049440951  
Trans2 EPA ID: Not reported  
TSDF ID 1: NYD080469935  
TSDF ID 2: Not reported  
Manifest Tracking Number: Not reported  
Import Indicator: Not reported  
Export Indicator: Not reported  
Discr Quantity Indicator: Not reported  
Discr Type Indicator: Not reported  
Discr Residue Indicator: Not reported  
Discr Partial Reject Indicator: Not reported  
Discr Full Reject Indicator: Not reported  
Manifest Ref Number: Not reported  
Alt Facility RCRA ID: Not reported  
Alt Facility Sign Date: Not reported  
MGMT Method Type Code: Not reported  
Waste Code: F005 - UNKNOWN  
Waste Code: Not reported  
Waste Code: Not reported  
Waste Code: Not reported  
Waste Code: Not reported  
Waste Code: Not reported  
Quantity: 01650  
Units: G - Gallons (liquids only)\* (8.3 pounds)  
Number of Containers: 001  
Container Type: CF - Fiber or plastic boxes, cartons  
Handling Method: B Incineration, heat recovery, burning.  
Specific Gravity: 100

[Click this hyperlink](#) while viewing on your computer to access  
-1 additional NY MANIFEST: record(s) in the EDR Site Report.

162  
ESE  
1/2-1  
0.632 mi.  
3336 ft.

**THE GARAGE  
75 CANAL ST  
SALEM, MA 01970**

**MA SHWS S103546322  
MA RELEASE N/A  
MA HW GEN**

**Relative:  
Lower**

SHWS:

**Actual:  
16 ft.**

Release Tracking Number/Current Status: 3-0017579 / RAO  
Release Town: SALEM  
Notification Date: 11/16/1998  
Category: TWO HR  
Associated ID: Not reported  
**Current Status: Response Action Outcome**  
Status Date: 01/07/1999  
Phase: Not reported

Map ID  
Direction  
Distance  
Elevation

MAP FINDINGS

Site

Database(s)

EDR ID Number  
EPA ID Number

**THE GARAGE (Continued)**

**S103546322**

Response Action Outcome: A1 - A permanent solution has been achieved. Contamination has been reduced to background or a threat of release has been eliminated.

Oil Or Haz Material: Oil  
Location Type: COMMERCIAL  
Source: TRANSFORM

[Click here to access the MA DEP site for this facility:](#)

**Chemicals:**

Chemical: MINERAL OIL  
Quantity: 10 gallons  
Chemical: TRANSFORMER OIL  
Quantity: 30 gallons

**Actions:**

Action Type: Response Action Outcome - RAO  
Action Status: RAO Statement Received  
Action Date: 1/7/1999  
Response Action Outcome: A permanent solution has been achieved. Contamination has been reduced to background or a threat of release has been eliminated.

Action Type: RNF  
Action Status: Reportable Release under MGL 21E  
Action Date: 1/7/1999  
Response Action Outcome: A permanent solution has been achieved. Contamination has been reduced to background or a threat of release has been eliminated.

Action Type: Release Disposition  
Action Status: Reportable Release under MGL 21E  
Action Date: 11/16/1998  
Response Action Outcome: A permanent solution has been achieved. Contamination has been reduced to background or a threat of release has been eliminated.

Action Type: Immediate Response Action  
Action Status: Oral Approval of Plan or Action  
Action Date: 11/16/1998  
Response Action Outcome: A permanent solution has been achieved. Contamination has been reduced to background or a threat of release has been eliminated.

Action Type: A Notice sent to a Potentially Responsible Party (PRP)  
Action Status: A MassDEP piece of correspondence was issued (approvals, NORs, etc.  
Action Date: 12/14/1998  
Response Action Outcome: A permanent solution has been achieved. Contamination has been reduced to background or a threat of release has been eliminated.

**Release:**

Release Tracking Number/Current Status: 3-0017579 / RAO  
Primary ID: Not reported  
Official City: SALEM  
Notification: 11/16/1998  
Category: TWO HR  
Status Date: 01/07/1999  
Phase: Not reported  
Response Action Outcome: A1 - A permanent solution has been achieved. Contamination has been reduced to background or a threat of release has been eliminated.

Map ID  
Direction  
Distance  
Elevation

MAP FINDINGS

Site

Database(s)

EDR ID Number  
EPA ID Number

**THE GARAGE (Continued)**

**S103546322**

Oil / Haz Material Type: Oil

[Click here to access the MA DEP site for this facility:](#)

**Actions:**

Action Type: Response Action Outcome - RAO  
Action Status: RAO Statement Received  
Action Date: 1/7/1999  
Response Action Outcome: A permanent solution has been achieved. Contamination has been reduced to background or a threat of release has been eliminated.

Action Type: RNF  
Action Status: Reportable Release under MGL 21E  
Action Date: 1/7/1999  
Response Action Outcome: A permanent solution has been achieved. Contamination has been reduced to background or a threat of release has been eliminated.

Action Type: Release Disposition  
Action Status: Reportable Release under MGL 21E  
Action Date: 11/16/1998  
Response Action Outcome: A permanent solution has been achieved. Contamination has been reduced to background or a threat of release has been eliminated.

Action Type: Immediate Response Action  
Action Status: Oral Approval of Plan or Action  
Action Date: 11/16/1998  
Response Action Outcome: A permanent solution has been achieved. Contamination has been reduced to background or a threat of release has been eliminated.

Action Type: A Notice sent to a Potentially Responsible Party (PRP)  
Action Status: A MassDEP piece of correspondence was issued (approvals, NORs, etc.  
Action Date: 12/14/1998  
Response Action Outcome: A permanent solution has been achieved. Contamination has been reduced to background or a threat of release has been eliminated.

**Chemicals:**

Chemical: MINERAL OIL  
Quantity: 10 gallons  
Chemical: TRANSFORMER OIL  
Quantity: 30 gallons  
Location Type: COMMERCIAL  
Source: TRANSFORM

**HW GEN:**

EPA Id: MV9787410700  
RCRA Generator Status: VSQG  
State Generator Status: VQG-MA

Map ID  
Direction  
Distance  
Elevation

MAP FINDINGS

Site

Database(s)

EDR ID Number  
EPA ID Number

**AG163**  
**NW**  
**1/2-1**  
**0.652 mi.**  
**3445 ft.**  
**NO LOCATION AID**  
**0 CALLER ST**  
**PEABODY, MA 01960**  
**Site 2 of 2 in cluster AG**

**MA SHWS**  
**MA RELEASE**  
**S108962816**  
**N/A**

**Relative:**  
**Higher**  
**Actual:**  
**42 ft.**

**SHWS:**

Release Tracking Number/Current Status: 3-0027241 / RAO  
Release Town: PEABODY  
Notification Date: 11/06/2007  
Category: 120 DY  
Associated ID: Not reported  
**Current Status:** **Response Action Outcome**  
Status Date: 11/20/2007  
Phase: Not reported  
Response Action Outcome: B1 - Remedial actions have not been conducted because a level of No Significant Risk exists.  
Oil Or Haz Material: Hazardous Material

[Click here to access the MA DEP site for this facility:](#)

**Chemicals:**

Chemical: ARSENIC  
Quantity: 54.8 milligrams per kilogram  
Chemical: LEAD  
Quantity: 378 milligrams per kilogram

**Actions:**

Action Type: A Notice sent to a Potentially Responsible Party (PRP)  
Action Status: A MassDEP piece of correspondence was issued (approvals, NORs, etc.  
Action Date: 11/15/2007  
Response Action Outcome: Remedial actions have not been conducted because a level of No Significant Risk exists.

Action Type: Response Action Outcome - RAO  
Action Status: RAO Statement Received  
Action Date: 11/20/2007  
Response Action Outcome: Remedial actions have not been conducted because a level of No Significant Risk exists.

Action Type: RNF  
Action Status: Reportable Release under MGL 21E  
Action Date: 11/6/2007  
Response Action Outcome: Remedial actions have not been conducted because a level of No Significant Risk exists.

Action Type: Release Disposition  
Action Status: Reportable Release under MGL 21E  
Action Date: 11/6/2007  
Response Action Outcome: Remedial actions have not been conducted because a level of No Significant Risk exists.

**Release:**

Release Tracking Number/Current Status: 3-0027241 / RAO  
Primary ID: Not reported  
Official City: PEABODY  
Notification: 11/06/2007



Map ID  
Direction  
Distance  
Elevation

MAP FINDINGS

Site

Database(s)

EDR ID Number  
EPA ID Number

**NO LOCATION AID (Continued)**

**S108962816**

Category: 120 DY  
Status Date: 11/20/2007  
Phase: Not reported  
Response Action Outcome: B1 - Remedial actions have not been conducted because a level of No Significant Risk exists.  
Oil / Haz Material Type: Hazardous Material

Click here to access the MA DEP site for this facility:

**Actions:**

Action Type: A Notice sent to a Potentially Responsible Party (PRP)  
Action Status: A MassDEP piece of correspondence was issued (approvals, NORs, etc.)  
Action Date: 11/15/2007  
Response Action Outcome: Remedial actions have not been conducted because a level of No Significant Risk exists.

Action Type: Response Action Outcome - RAO  
Action Status: RAO Statement Received  
Action Date: 11/20/2007  
Response Action Outcome: Remedial actions have not been conducted because a level of No Significant Risk exists.

Action Type: RNF  
Action Status: Reportable Release under MGL 21E  
Action Date: 11/6/2007  
Response Action Outcome: Remedial actions have not been conducted because a level of No Significant Risk exists.

Action Type: Release Disposition  
Action Status: Reportable Release under MGL 21E  
Action Date: 11/6/2007  
Response Action Outcome: Remedial actions have not been conducted because a level of No Significant Risk exists.

**Chemicals:**

Chemical: ARSENIC  
Quantity: 54.8 milligrams per kilogram  
Chemical: LEAD  
Quantity: 378 milligrams per kilogram

**AH164  
NW  
1/2-1  
0.653 mi.  
3446 ft.**

**KRUGMAN FAMILY TRUST  
150 166 MAIN 21 CALLER 18 HOWLEY ST  
PEABODY, MA 01960**

**Site 1 of 3 in cluster AH**

**MA SHWS  
MA INST CONTROL  
MA RELEASE  
MA ENF**

**S112195253  
N/A**

**Relative:  
Lower  
Actual:  
20 ft.**

**SHWS:**

Release Tracking Number/Current Status: 3-0000577 / RAO  
Release Town: PEABODY  
Notification Date: 07/15/1990  
Category: NONE  
Associated ID: Not reported  
**Current Status:** **Response Action Outcome**  
Status Date: 05/01/2013  
Phase: PHASE IV  
Response Action Outcome: B2 - Remedial actions have not been conducted because a level of No Significant Risk exists, but that level is contingent upon one or more

Map ID  
Direction  
Distance  
Elevation

MAP FINDINGS

Site

Database(s)

EDR ID Number  
EPA ID Number

**KRUGMAN FAMILY TRUST (Continued)**

**S112195253**

Oil Or Haz Material: AULs that have been implemented.  
Location Type: Not reported  
Location Type: RESIDENTIAL  
Location Type: COMMERCIAL  
Location Type: INDUSTRIAL  
Source: UNKNOWN

[Click here to access the MA DEP site for this facility:](#)

**Chemicals:**

Chemical: UNKNOWN  
Quantity: Not reported

**Actions:**

Action Type: An activity type that is related to an Audit  
Action Status: Notice of Non-compliance related to an Audit  
Action Date: 1/11/2012  
Response Action Outcome: Remedial actions have not been conducted because a level of No Significant Risk exists, but that level is contingent upon one or more AULs that have been implemented.

Action Type: Compliance and Enforcement Action  
Action Status: Notice of Non-Compliance Issued  
Action Date: 1/11/2012  
Response Action Outcome: Remedial actions have not been conducted because a level of No Significant Risk exists, but that level is contingent upon one or more AULs that have been implemented.

Action Type: RLFA  
Action Status: FOLOFF  
Action Date: 1/2/2013  
Response Action Outcome: Remedial actions have not been conducted because a level of No Significant Risk exists, but that level is contingent upon one or more AULs that have been implemented.

Action Type: Compliance and Enforcement Action  
Action Status: Interim Deadline Letter Issued  
Action Date: 1/4/1999  
Response Action Outcome: Remedial actions have not been conducted because a level of No Significant Risk exists, but that level is contingent upon one or more AULs that have been implemented.

Action Type: Compliance and Enforcement Action  
Action Status: Interim Deadline Letter Issued  
Action Date: 1/8/2008  
Response Action Outcome: Remedial actions have not been conducted because a level of No Significant Risk exists, but that level is contingent upon one or more AULs that have been implemented.

Action Type: Compliance and Enforcement Action  
Action Status: CILS  
Action Date: 1/8/2008  
Response Action Outcome: Remedial actions have not been conducted because a level of No Significant Risk exists, but that level is contingent upon one or more AULs that have been implemented.

Map ID  
Direction  
Distance  
Elevation

MAP FINDINGS

Site

Database(s)

EDR ID Number  
EPA ID Number

**KRUGMAN FAMILY TRUST (Continued)**

**S112195253**

Action Type: Partial RAO for this RTN  
Action Status: RAO Statement Received  
Action Date: 10/19/2010  
Response Action Outcome: Remedial actions have not been conducted because a level of No Significant Risk exists, but that level is contingent upon one or more AULs that have been implemented.

Action Type: Activity and Use Limitation  
Action Status: Transmittal, Notice, or Notification Received  
Action Date: 10/22/1996  
Response Action Outcome: Remedial actions have not been conducted because a level of No Significant Risk exists, but that level is contingent upon one or more AULs that have been implemented.

Action Type: Partial RAO for this RTN  
Action Status: Fee Received - FMCRA Use Only  
Action Date: 10/25/1996  
Response Action Outcome: Remedial actions have not been conducted because a level of No Significant Risk exists, but that level is contingent upon one or more AULs that have been implemented.

Action Type: An activity type that is related to an Audit  
Action Status: Notice of Non-compliance related to an Audit  
Action Date: 10/3/2013  
Response Action Outcome: Remedial actions have not been conducted because a level of No Significant Risk exists, but that level is contingent upon one or more AULs that have been implemented.

Action Type: Partial RAO for this RTN  
Action Status: Submittal Determined to be Invalid by DEP  
Action Date: 10/3/2013  
Response Action Outcome: Remedial actions have not been conducted because a level of No Significant Risk exists, but that level is contingent upon one or more AULs that have been implemented.

Action Type: Partial RAO for this RTN  
Action Status: RAO Statement Received  
Action Date: 11/12/1996  
Response Action Outcome: Remedial actions have not been conducted because a level of No Significant Risk exists, but that level is contingent upon one or more AULs that have been implemented.

Action Type: Compliance and Enforcement Action  
Action Status: ACO  
Action Date: 11/19/2012  
Response Action Outcome: Remedial actions have not been conducted because a level of No Significant Risk exists, but that level is contingent upon one or more AULs that have been implemented.

Action Type: An activity type that is related to an Audit  
Action Status: NON-A  
Action Date: 12/11/2013  
Response Action Outcome: Remedial actions have not been conducted because a level of No Significant Risk exists, but that level is contingent upon one or more AULs that have been implemented.

Action Type: Release Abatement Measure

Map ID  
Direction  
Distance  
Elevation

MAP FINDINGS

Site

Database(s)

EDR ID Number  
EPA ID Number

**KRUGMAN FAMILY TRUST (Continued)**

**S112195253**

Action Status:	Completion Statement Received
Action Date:	12/20/2012
Response Action Outcome:	Remedial actions have not been conducted because a level of No Significant Risk exists, but that level is contingent upon one or more AULs that have been implemented.
Action Type:	Phase 3
Action Status:	Completion Statement Received
Action Date:	12/20/2012
Response Action Outcome:	Remedial actions have not been conducted because a level of No Significant Risk exists, but that level is contingent upon one or more AULs that have been implemented.
Action Type:	Partial RAO for this RTN
Action Status:	Revised Statement or Transmittal Received
Action Date:	12/4/1998
Response Action Outcome:	Remedial actions have not been conducted because a level of No Significant Risk exists, but that level is contingent upon one or more AULs that have been implemented.
Action Type:	A Notice sent to a Potentially Responsible Party (PRP)
Action Status:	A MassDEP piece of correspondence was issued (approvals, NORs, etc.
Action Date:	2/14/2007
Response Action Outcome:	Remedial actions have not been conducted because a level of No Significant Risk exists, but that level is contingent upon one or more AULs that have been implemented.
Action Type:	Compliance and Enforcement Action
Action Status:	Interim Deadline Letter Issued
Action Date:	2/14/2007
Response Action Outcome:	Remedial actions have not been conducted because a level of No Significant Risk exists, but that level is contingent upon one or more AULs that have been implemented.
Action Type:	Tier Classification
Action Status:	Transmittal, Notice, or Notification Received
Action Date:	2/14/2008
Response Action Outcome:	Remedial actions have not been conducted because a level of No Significant Risk exists, but that level is contingent upon one or more AULs that have been implemented.
Action Type:	Phase 1
Action Status:	Completion Statement Received
Action Date:	2/14/2008
Response Action Outcome:	Remedial actions have not been conducted because a level of No Significant Risk exists, but that level is contingent upon one or more AULs that have been implemented.
Action Type:	Tier Classification
Action Status:	Tier 1B Classification
Action Date:	2/14/2008
Response Action Outcome:	Remedial actions have not been conducted because a level of No Significant Risk exists, but that level is contingent upon one or more AULs that have been implemented.
Action Type:	Partial RAO for this RTN
Action Status:	Fee Not Required - Fee Credited-FMCRA Use Only

Map ID  
Direction  
Distance  
Elevation

MAP FINDINGS

Site

Database(s)

EDR ID Number  
EPA ID Number

**KRUGMAN FAMILY TRUST (Continued)**

**S112195253**

Action Date: 3/11/2004  
Response Action Outcome: Remedial actions have not been conducted because a level of No Significant Risk exists, but that level is contingent upon one or more AULs that have been implemented.

Action Type: An activity type that is related to an Audit  
Action Status: NOA  
Action Date: 3/9/2012  
Response Action Outcome: Remedial actions have not been conducted because a level of No Significant Risk exists, but that level is contingent upon one or more AULs that have been implemented.

Action Type: Partial RAO for this RTN  
Action Status: Level III - Comprehensive Audit  
Action Date: 3/9/2012  
Response Action Outcome: Remedial actions have not been conducted because a level of No Significant Risk exists, but that level is contingent upon one or more AULs that have been implemented.

Action Type: Tier Classification  
Action Status: Permit Effective Date  
Action Date: 4/23/2008  
Response Action Outcome: Remedial actions have not been conducted because a level of No Significant Risk exists, but that level is contingent upon one or more AULs that have been implemented.

Action Type: An activity type that is related to an Audit  
Action Status: Audit Follow-up Completion Statement Received  
Action Date: 5/1/2013  
Response Action Outcome: Remedial actions have not been conducted because a level of No Significant Risk exists, but that level is contingent upon one or more AULs that have been implemented.

Action Type: Response Action Outcome - RAO  
Action Status: RAO Statement Received  
Action Date: 5/1/2013  
Response Action Outcome: Remedial actions have not been conducted because a level of No Significant Risk exists, but that level is contingent upon one or more AULs that have been implemented.

Action Type: Activity and Use Limitation  
Action Status: Transmittal, Notice, or Notification Received  
Action Date: 5/1/2013  
Response Action Outcome: Remedial actions have not been conducted because a level of No Significant Risk exists, but that level is contingent upon one or more AULs that have been implemented.

Action Type: Activity and Use Limitation  
Action Status: Legal Notice Published  
Action Date: 5/1/2013  
Response Action Outcome: Remedial actions have not been conducted because a level of No Significant Risk exists, but that level is contingent upon one or more AULs that have been implemented.

Action Type: Activity and Use Limitation  
Action Status: Transmittal, Notice, or Notification Received  
Action Date: 5/13/2014

Map ID  
Direction  
Distance  
Elevation

MAP FINDINGS

Site

Database(s)

EDR ID Number  
EPA ID Number

**KRUGMAN FAMILY TRUST (Continued)**

**S112195253**

Response Action Outcome:	Remedial actions have not been conducted because a level of No Significant Risk exists, but that level is contingent upon one or more AULs that have been implemented.
Action Type:	Partial RAO for this RTN
Action Status:	RAO Statement Received
Action Date:	5/16/2008
Response Action Outcome:	Remedial actions have not been conducted because a level of No Significant Risk exists, but that level is contingent upon one or more AULs that have been implemented.
Action Type:	An activity type that is related to an Audit
Action Status:	Audit Follow-up Completion Statement Received
Action Date:	5/16/2014
Response Action Outcome:	Remedial actions have not been conducted because a level of No Significant Risk exists, but that level is contingent upon one or more AULs that have been implemented.
Action Type:	Partial RAO for this RTN
Action Status:	PSAREV
Action Date:	5/16/2014
Response Action Outcome:	Remedial actions have not been conducted because a level of No Significant Risk exists, but that level is contingent upon one or more AULs that have been implemented.
Action Type:	Activity and Use Limitation
Action Status:	Legal Notice Published
Action Date:	5/30/2014
Response Action Outcome:	Remedial actions have not been conducted because a level of No Significant Risk exists, but that level is contingent upon one or more AULs that have been implemented.
Action Type:	BOL
Action Status:	Transmittal, Notice, or Notification Received
Action Date:	6/14/2017
Response Action Outcome:	Remedial actions have not been conducted because a level of No Significant Risk exists, but that level is contingent upon one or more AULs that have been implemented.
Action Type:	Compliance and Enforcement Action
Action Status:	Interim Deadline Letter Issued
Action Date:	6/16/2008
Response Action Outcome:	Remedial actions have not been conducted because a level of No Significant Risk exists, but that level is contingent upon one or more AULs that have been implemented.
Action Type:	A Notice sent to a Potentially Responsible Party (PRP)
Action Status:	A MassDEP piece of correspondence was issued (approvals, NORs, etc.
Action Date:	6/17/2011
Response Action Outcome:	Remedial actions have not been conducted because a level of No Significant Risk exists, but that level is contingent upon one or more AULs that have been implemented.
Action Type:	An activity type that is related to an Audit
Action Status:	NOA
Action Date:	6/17/2011
Response Action Outcome:	Remedial actions have not been conducted because a level of No

Map ID  
Direction  
Distance  
Elevation

MAP FINDINGS

Site

Database(s)

EDR ID Number  
EPA ID Number

**KRUGMAN FAMILY TRUST (Continued)**

**S112195253**

Significant Risk exists, but that level is contingent upon one or more AULs that have been implemented.

Action Type: Release Abatement Measure  
Action Status: Written Plan Received  
Action Date: 6/27/2012  
Response Action Outcome: Remedial actions have not been conducted because a level of No Significant Risk exists, but that level is contingent upon one or more AULs that have been implemented.

Action Type: An activity type that is related to an Audit  
Action Status: NOA  
Action Date: 6/30/1998  
Response Action Outcome: Remedial actions have not been conducted because a level of No Significant Risk exists, but that level is contingent upon one or more AULs that have been implemented.

Action Type: Release Abatement Measure  
Action Status: Written Plan Received  
Action Date: 6/5/2017  
Response Action Outcome: Remedial actions have not been conducted because a level of No Significant Risk exists, but that level is contingent upon one or more AULs that have been implemented.

Action Type: BOL  
Action Status: Transmittal, Notice, or Notification Received  
Action Date: 6/5/2017  
Response Action Outcome: Remedial actions have not been conducted because a level of No Significant Risk exists, but that level is contingent upon one or more AULs that have been implemented.

Action Type: Release Abatement Measure  
Action Status: Level I - Technical Screen Audit  
Action Date: 6/6/2017  
Response Action Outcome: Remedial actions have not been conducted because a level of No Significant Risk exists, but that level is contingent upon one or more AULs that have been implemented.

Action Type: Partial RAO for this RTN  
Action Status: Level I - Technical Screen Audit  
Action Date: 6/9/2011  
Response Action Outcome: Remedial actions have not been conducted because a level of No Significant Risk exists, but that level is contingent upon one or more AULs that have been implemented.

Action Type: Release Disposition  
Action Status: Valid Transition Site  
Action Date: 7/15/1990  
Response Action Outcome: Remedial actions have not been conducted because a level of No Significant Risk exists, but that level is contingent upon one or more AULs that have been implemented.

Action Type: BOL  
Action Status: SHPFAC  
Action Date: 7/17/2017  
Response Action Outcome: Remedial actions have not been conducted because a level of No Significant Risk exists, but that level is contingent upon one or more

Map ID  
Direction  
Distance  
Elevation

MAP FINDINGS

Site

Database(s)

EDR ID Number  
EPA ID Number

**KRUGMAN FAMILY TRUST (Continued)**

**S112195253**

AULs that have been implemented.

Action Type: Phase 2  
Action Status: Completion Statement Received  
Action Date: 7/9/2010  
Response Action Outcome: Remedial actions have not been conducted because a level of No Significant Risk exists, but that level is contingent upon one or more AULs that have been implemented.

Action Type: Partial RAO for this RTN  
Action Status: Level I - Technical Screen Audit  
Action Date: 8/14/2008  
Response Action Outcome: Remedial actions have not been conducted because a level of No Significant Risk exists, but that level is contingent upon one or more AULs that have been implemented.

Action Type: BOL  
Action Status: Transmittal, Notice, or Notification Received  
Action Date: 8/14/2017  
Response Action Outcome: Remedial actions have not been conducted because a level of No Significant Risk exists, but that level is contingent upon one or more AULs that have been implemented.

Action Type: BOL  
Action Status: SHPFAC  
Action Date: 8/23/2017  
Response Action Outcome: Remedial actions have not been conducted because a level of No Significant Risk exists, but that level is contingent upon one or more AULs that have been implemented.

Action Type: RLFA  
Action Status: FOLOFF  
Action Date: 9/13/2012  
Response Action Outcome: Remedial actions have not been conducted because a level of No Significant Risk exists, but that level is contingent upon one or more AULs that have been implemented.

Action Type: RLFA  
Action Status: FLDRAN  
Action Date: 9/16/2015  
Response Action Outcome: Remedial actions have not been conducted because a level of No Significant Risk exists, but that level is contingent upon one or more AULs that have been implemented.

Action Type: Immediate Response Action  
Action Status: Imminent Hazard Evaluation Received  
Action Date: 9/24/2008  
Response Action Outcome: Remedial actions have not been conducted because a level of No Significant Risk exists, but that level is contingent upon one or more AULs that have been implemented.

Action Type: BWS02  
Action Status: APPROV  
Action Date: Not reported  
Response Action Outcome: Remedial actions have not been conducted because a level of No Significant Risk exists, but that level is contingent upon one or more AULs that have been implemented.



Map ID  
Direction  
Distance  
Elevation

MAP FINDINGS

Site

Database(s)

EDR ID Number  
EPA ID Number

**KRUGMAN FAMILY TRUST (Continued)**

**S112195253**

INST CONTROL:

Release Tracking Number: 3-0000577  
Action Type: AUL  
Action Stat: LEGNOT  
Action Date: 05/01/2013  
Response Action Outcome: B2 - Remedial actions have not been conducted because a level of No Significant Risk exists, but that level is contingent upon one or more AULs that have been implemented.

Release Tracking Number: 3-0000577  
Action Type: AUL  
Action Stat: LEGNOT  
Action Date: 05/30/2014  
Response Action Outcome: B2 - Remedial actions have not been conducted because a level of No Significant Risk exists, but that level is contingent upon one or more AULs that have been implemented.

Release Tracking Number: 3-0000577  
Action Type: AUL  
Action Stat: RECPT  
Action Date: 05/01/2013  
Response Action Outcome: B2 - Remedial actions have not been conducted because a level of No Significant Risk exists, but that level is contingent upon one or more AULs that have been implemented.

Release Tracking Number: 3-0000577  
Action Type: AUL  
Action Stat: RECPT  
Action Date: 05/13/2014  
Response Action Outcome: B2 - Remedial actions have not been conducted because a level of No Significant Risk exists, but that level is contingent upon one or more AULs that have been implemented.

Release Tracking Number: 3-0000577  
Action Type: AUL  
Action Stat: RECPT  
Action Date: 10/22/1996  
Response Action Outcome: B2 - Remedial actions have not been conducted because a level of No Significant Risk exists, but that level is contingent upon one or more AULs that have been implemented.

Release:

Release Tracking Number/Current Status: 3-0000577 / RAO  
Primary ID: Not reported  
Official City: PEABODY  
Notification: 07/15/1990  
Category: NONE  
Status Date: 05/01/2013  
Phase: PHASE IV  
Response Action Outcome: B2 - Remedial actions have not been conducted because a level of No Significant Risk exists, but that level is contingent upon one or more AULs that have been implemented.  
Oil / Haz Material Type: Not reported

Map ID  
Direction  
Distance  
Elevation

MAP FINDINGS

Site

Database(s)

EDR ID Number  
EPA ID Number

**KRUGMAN FAMILY TRUST (Continued)**

**S112195253**

[Click here to access the MA DEP site for this facility:](#)

**Actions:**

Action Type: An activity type that is related to an Audit  
Action Status: Notice of Non-compliance related to an Audit  
Action Date: 1/11/2012  
Response Action Outcome: Remedial actions have not been conducted because a level of No Significant Risk exists, but that level is contingent upon one or more AULs that have been implemented.

Action Type: Compliance and Enforcement Action  
Action Status: Notice of Non-Compliance Issued  
Action Date: 1/11/2012  
Response Action Outcome: Remedial actions have not been conducted because a level of No Significant Risk exists, but that level is contingent upon one or more AULs that have been implemented.

Action Type: RLFA  
Action Status: FOLOFF  
Action Date: 1/2/2013  
Response Action Outcome: Remedial actions have not been conducted because a level of No Significant Risk exists, but that level is contingent upon one or more AULs that have been implemented.

Action Type: Compliance and Enforcement Action  
Action Status: Interim Deadline Letter Issued  
Action Date: 1/4/1999  
Response Action Outcome: Remedial actions have not been conducted because a level of No Significant Risk exists, but that level is contingent upon one or more AULs that have been implemented.

Action Type: Compliance and Enforcement Action  
Action Status: Interim Deadline Letter Issued  
Action Date: 1/8/2008  
Response Action Outcome: Remedial actions have not been conducted because a level of No Significant Risk exists, but that level is contingent upon one or more AULs that have been implemented.

Action Type: Compliance and Enforcement Action  
Action Status: CILS  
Action Date: 1/8/2008  
Response Action Outcome: Remedial actions have not been conducted because a level of No Significant Risk exists, but that level is contingent upon one or more AULs that have been implemented.

Action Type: Partial RAO for this RTN  
Action Status: RAO Statement Received  
Action Date: 10/19/2010  
Response Action Outcome: Remedial actions have not been conducted because a level of No Significant Risk exists, but that level is contingent upon one or more AULs that have been implemented.

Action Type: Activity and Use Limitation  
Action Status: Transmittal, Notice, or Notification Received  
Action Date: 10/22/1996  
Response Action Outcome: Remedial actions have not been conducted because a level of No Significant Risk exists, but that level is contingent upon one or more

Map ID  
Direction  
Distance  
Elevation

MAP FINDINGS

Site

Database(s)

EDR ID Number  
EPA ID Number

**KRUGMAN FAMILY TRUST (Continued)**

**S112195253**

AULs that have been implemented.

Action Type: Partial RAO for this RTN  
Action Status: Fee Received - FMCRA Use Only  
Action Date: 10/25/1996  
Response Action Outcome: Remedial actions have not been conducted because a level of No Significant Risk exists, but that level is contingent upon one or more AULs that have been implemented.

Action Type: An activity type that is related to an Audit  
Action Status: Notice of Non-compliance related to an Audit  
Action Date: 10/3/2013  
Response Action Outcome: Remedial actions have not been conducted because a level of No Significant Risk exists, but that level is contingent upon one or more AULs that have been implemented.

Action Type: Partial RAO for this RTN  
Action Status: Submittal Determined to be Invalid by DEP  
Action Date: 10/3/2013  
Response Action Outcome: Remedial actions have not been conducted because a level of No Significant Risk exists, but that level is contingent upon one or more AULs that have been implemented.

Action Type: Partial RAO for this RTN  
Action Status: RAO Statement Received  
Action Date: 11/12/1996  
Response Action Outcome: Remedial actions have not been conducted because a level of No Significant Risk exists, but that level is contingent upon one or more AULs that have been implemented.

Action Type: Compliance and Enforcement Action  
Action Status: ACO  
Action Date: 11/19/2012  
Response Action Outcome: Remedial actions have not been conducted because a level of No Significant Risk exists, but that level is contingent upon one or more AULs that have been implemented.

Action Type: An activity type that is related to an Audit  
Action Status: NON-A  
Action Date: 12/11/2013  
Response Action Outcome: Remedial actions have not been conducted because a level of No Significant Risk exists, but that level is contingent upon one or more AULs that have been implemented.

Action Type: Release Abatement Measure  
Action Status: Completion Statement Received  
Action Date: 12/20/2012  
Response Action Outcome: Remedial actions have not been conducted because a level of No Significant Risk exists, but that level is contingent upon one or more AULs that have been implemented.

Action Type: Phase 3  
Action Status: Completion Statement Received  
Action Date: 12/20/2012  
Response Action Outcome: Remedial actions have not been conducted because a level of No Significant Risk exists, but that level is contingent upon one or more AULs that have been implemented.

Map ID  
Direction  
Distance  
Elevation

MAP FINDINGS

Site

Database(s)

EDR ID Number  
EPA ID Number

**KRUGMAN FAMILY TRUST (Continued)**

**S112195253**

Action Type:	Partial RAO for this RTN
Action Status:	Revised Statement or Transmittal Received
Action Date:	12/4/1998
Response Action Outcome:	Remedial actions have not been conducted because a level of No Significant Risk exists, but that level is contingent upon one or more AULs that have been implemented.
Action Type:	A Notice sent to a Potentially Responsible Party (PRP)
Action Status:	A MassDEP piece of correspondence was issued (approvals, NORs, etc.
Action Date:	2/14/2007
Response Action Outcome:	Remedial actions have not been conducted because a level of No Significant Risk exists, but that level is contingent upon one or more AULs that have been implemented.
Action Type:	Compliance and Enforcement Action
Action Status:	Interim Deadline Letter Issued
Action Date:	2/14/2007
Response Action Outcome:	Remedial actions have not been conducted because a level of No Significant Risk exists, but that level is contingent upon one or more AULs that have been implemented.
Action Type:	Tier Classification
Action Status:	Transmittal, Notice, or Notification Received
Action Date:	2/14/2008
Response Action Outcome:	Remedial actions have not been conducted because a level of No Significant Risk exists, but that level is contingent upon one or more AULs that have been implemented.
Action Type:	Phase 1
Action Status:	Completion Statement Received
Action Date:	2/14/2008
Response Action Outcome:	Remedial actions have not been conducted because a level of No Significant Risk exists, but that level is contingent upon one or more AULs that have been implemented.
Action Type:	Tier Classification
Action Status:	Tier 1B Classification
Action Date:	2/14/2008
Response Action Outcome:	Remedial actions have not been conducted because a level of No Significant Risk exists, but that level is contingent upon one or more AULs that have been implemented.
Action Type:	Partial RAO for this RTN
Action Status:	Fee Not Required - Fee Credited-FMCRA Use Only
Action Date:	3/11/2004
Response Action Outcome:	Remedial actions have not been conducted because a level of No Significant Risk exists, but that level is contingent upon one or more AULs that have been implemented.
Action Type:	An activity type that is related to an Audit
Action Status:	NOA
Action Date:	3/9/2012
Response Action Outcome:	Remedial actions have not been conducted because a level of No Significant Risk exists, but that level is contingent upon one or more AULs that have been implemented.
Action Type:	Partial RAO for this RTN

Map ID  
Direction  
Distance  
Elevation

MAP FINDINGS

Site

Database(s)

EDR ID Number  
EPA ID Number

**KRUGMAN FAMILY TRUST (Continued)**

**S112195253**

Action Status:	Level III - Comprehensive Audit
Action Date:	3/9/2012
Response Action Outcome:	Remedial actions have not been conducted because a level of No Significant Risk exists, but that level is contingent upon one or more AULs that have been implemented.
Action Type:	Tier Classification
Action Status:	Permit Effective Date
Action Date:	4/23/2008
Response Action Outcome:	Remedial actions have not been conducted because a level of No Significant Risk exists, but that level is contingent upon one or more AULs that have been implemented.
Action Type:	An activity type that is related to an Audit
Action Status:	Audit Follow-up Completion Statement Received
Action Date:	5/1/2013
Response Action Outcome:	Remedial actions have not been conducted because a level of No Significant Risk exists, but that level is contingent upon one or more AULs that have been implemented.
Action Type:	Response Action Outcome - RAO
Action Status:	RAO Statement Received
Action Date:	5/1/2013
Response Action Outcome:	Remedial actions have not been conducted because a level of No Significant Risk exists, but that level is contingent upon one or more AULs that have been implemented.
Action Type:	Activity and Use Limitation
Action Status:	Transmittal, Notice, or Notification Received
Action Date:	5/1/2013
Response Action Outcome:	Remedial actions have not been conducted because a level of No Significant Risk exists, but that level is contingent upon one or more AULs that have been implemented.
Action Type:	Activity and Use Limitation
Action Status:	Legal Notice Published
Action Date:	5/1/2013
Response Action Outcome:	Remedial actions have not been conducted because a level of No Significant Risk exists, but that level is contingent upon one or more AULs that have been implemented.
Action Type:	Activity and Use Limitation
Action Status:	Transmittal, Notice, or Notification Received
Action Date:	5/13/2014
Response Action Outcome:	Remedial actions have not been conducted because a level of No Significant Risk exists, but that level is contingent upon one or more AULs that have been implemented.
Action Type:	Partial RAO for this RTN
Action Status:	RAO Statement Received
Action Date:	5/16/2008
Response Action Outcome:	Remedial actions have not been conducted because a level of No Significant Risk exists, but that level is contingent upon one or more AULs that have been implemented.
Action Type:	An activity type that is related to an Audit
Action Status:	Audit Follow-up Completion Statement Received

Map ID  
Direction  
Distance  
Elevation

MAP FINDINGS

Site

Database(s)

EDR ID Number  
EPA ID Number

**KRUGMAN FAMILY TRUST (Continued)**

**S112195253**

Action Date:	5/16/2014
Response Action Outcome:	Remedial actions have not been conducted because a level of No Significant Risk exists, but that level is contingent upon one or more AULs that have been implemented.
Action Type:	Partial RAO for this RTN
Action Status:	PSAREV
Action Date:	5/16/2014
Response Action Outcome:	Remedial actions have not been conducted because a level of No Significant Risk exists, but that level is contingent upon one or more AULs that have been implemented.
Action Type:	Activity and Use Limitation
Action Status:	Legal Notice Published
Action Date:	5/30/2014
Response Action Outcome:	Remedial actions have not been conducted because a level of No Significant Risk exists, but that level is contingent upon one or more AULs that have been implemented.
Action Type:	BOL
Action Status:	Transmittal, Notice, or Notification Received
Action Date:	6/14/2017
Response Action Outcome:	Remedial actions have not been conducted because a level of No Significant Risk exists, but that level is contingent upon one or more AULs that have been implemented.
Action Type:	Compliance and Enforcement Action
Action Status:	Interim Deadline Letter Issued
Action Date:	6/16/2008
Response Action Outcome:	Remedial actions have not been conducted because a level of No Significant Risk exists, but that level is contingent upon one or more AULs that have been implemented.
Action Type:	A Notice sent to a Potentially Responsible Party (PRP)
Action Status:	A MassDEP piece of correspondence was issued (approvals, NORs, etc.
Action Date:	6/17/2011
Response Action Outcome:	Remedial actions have not been conducted because a level of No Significant Risk exists, but that level is contingent upon one or more AULs that have been implemented.
Action Type:	An activity type that is related to an Audit
Action Status:	NOA
Action Date:	6/17/2011
Response Action Outcome:	Remedial actions have not been conducted because a level of No Significant Risk exists, but that level is contingent upon one or more AULs that have been implemented.
Action Type:	Release Abatement Measure
Action Status:	Written Plan Received
Action Date:	6/27/2012
Response Action Outcome:	Remedial actions have not been conducted because a level of No Significant Risk exists, but that level is contingent upon one or more AULs that have been implemented.
Action Type:	An activity type that is related to an Audit
Action Status:	NOA
Action Date:	6/30/1998

Map ID  
Direction  
Distance  
Elevation

MAP FINDINGS

Site

Database(s)

EDR ID Number  
EPA ID Number

**KRUGMAN FAMILY TRUST (Continued)**

**S112195253**

Response Action Outcome:	Remedial actions have not been conducted because a level of No Significant Risk exists, but that level is contingent upon one or more AULs that have been implemented.
Action Type:	Release Abatement Measure
Action Status:	Written Plan Received
Action Date:	6/5/2017
Response Action Outcome:	Remedial actions have not been conducted because a level of No Significant Risk exists, but that level is contingent upon one or more AULs that have been implemented.
Action Type:	BOL
Action Status:	Transmittal, Notice, or Notification Received
Action Date:	6/5/2017
Response Action Outcome:	Remedial actions have not been conducted because a level of No Significant Risk exists, but that level is contingent upon one or more AULs that have been implemented.
Action Type:	Release Abatement Measure
Action Status:	Level I - Technical Screen Audit
Action Date:	6/6/2017
Response Action Outcome:	Remedial actions have not been conducted because a level of No Significant Risk exists, but that level is contingent upon one or more AULs that have been implemented.
Action Type:	Partial RAO for this RTN
Action Status:	Level I - Technical Screen Audit
Action Date:	6/9/2011
Response Action Outcome:	Remedial actions have not been conducted because a level of No Significant Risk exists, but that level is contingent upon one or more AULs that have been implemented.
Action Type:	Release Disposition
Action Status:	Valid Transition Site
Action Date:	7/15/1990
Response Action Outcome:	Remedial actions have not been conducted because a level of No Significant Risk exists, but that level is contingent upon one or more AULs that have been implemented.
Action Type:	BOL
Action Status:	SHPFAC
Action Date:	7/17/2017
Response Action Outcome:	Remedial actions have not been conducted because a level of No Significant Risk exists, but that level is contingent upon one or more AULs that have been implemented.
Action Type:	Phase 2
Action Status:	Completion Statement Received
Action Date:	7/9/2010
Response Action Outcome:	Remedial actions have not been conducted because a level of No Significant Risk exists, but that level is contingent upon one or more AULs that have been implemented.
Action Type:	Partial RAO for this RTN
Action Status:	Level I - Technical Screen Audit
Action Date:	8/14/2008
Response Action Outcome:	Remedial actions have not been conducted because a level of No

Map ID  
Direction  
Distance  
Elevation

MAP FINDINGS

Site

Database(s)

EDR ID Number  
EPA ID Number

**KRUGMAN FAMILY TRUST (Continued)**

**S112195253**

Significant Risk exists, but that level is contingent upon one or more AULs that have been implemented.

Action Type: BOL  
Action Status: Transmittal, Notice, or Notification Received  
Action Date: 8/14/2017  
Response Action Outcome: Remedial actions have not been conducted because a level of No Significant Risk exists, but that level is contingent upon one or more AULs that have been implemented.

Action Type: BOL  
Action Status: SHPFAC  
Action Date: 8/23/2017  
Response Action Outcome: Remedial actions have not been conducted because a level of No Significant Risk exists, but that level is contingent upon one or more AULs that have been implemented.

Action Type: RLFA  
Action Status: FOLOFF  
Action Date: 9/13/2012  
Response Action Outcome: Remedial actions have not been conducted because a level of No Significant Risk exists, but that level is contingent upon one or more AULs that have been implemented.

Action Type: RLFA  
Action Status: FLDRAN  
Action Date: 9/16/2015  
Response Action Outcome: Remedial actions have not been conducted because a level of No Significant Risk exists, but that level is contingent upon one or more AULs that have been implemented.

Action Type: Immediate Response Action  
Action Status: Imminent Hazard Evaluation Received  
Action Date: 9/24/2008  
Response Action Outcome: Remedial actions have not been conducted because a level of No Significant Risk exists, but that level is contingent upon one or more AULs that have been implemented.

Action Type: BWS02  
Action Status: APPROV  
Action Date: Not reported  
Response Action Outcome: Remedial actions have not been conducted because a level of No Significant Risk exists, but that level is contingent upon one or more AULs that have been implemented.

Chemicals:  
Chemical: UNKNOWN  
Quantity: Not reported  
Location Type: RESIDENTIAL  
Location Type: COMMERCIAL  
Location Type: INDUSTRIAL  
Source: UNKNOWN

ENFORCEMENT:  
Region: NERO  
DEP Region: NERO



Map ID  
Direction  
Distance  
Elevation

MAP FINDINGS

Site

Database(s)

EDR ID Number  
EPA ID Number

**KRUGMAN FAMILY TRUST (Continued)**

**S112195253**

DEP Program: 3C  
DEP Bureau: BWSC  
Program: Not reported  
Program Id: 3-0000577  
High Or Low Level Enforcement: LLE  
FMF #: Not reported  
Comptroller Billing Name: Not reported  
Town Where Violation Occurred: Not reported  
Date Executed: 06/16/2008  
ENF #: Not reported  
Document Type: IDL  
AG Ref (Y/N): Not reported  
Doc Archived (Y/N): Not reported  
EJ Community (Y/N): Not reported  
Regional Comment: Not reported  
Final Payment Due Date: Not reported  
ACOP \$: Not reported  
PAN \$: Not reported  
EMS (Y/N): Not reported  
EMS\$: Not reported  
SEP (Y/N): Not reported  
SEP \$: Not reported  
Demand \$: Not reported  
Suspended \$: Not reported  
Ownership: Commercially Owned

Region: NERO  
DEP Region: NERO  
DEP Program: 3A  
DEP Bureau: BWSC  
Program: Not reported  
Program Id: 3-0000577  
High Or Low Level Enforcement: LLE  
FMF #: Not reported  
Comptroller Billing Name: Not reported  
Town Where Violation Occurred: Not reported  
Date Executed: 02/14/2007  
ENF #: Not reported  
Document Type: IDL  
AG Ref (Y/N): Not reported  
Doc Archived (Y/N): Not reported  
EJ Community (Y/N): Not reported  
Regional Comment: Not reported  
Final Payment Due Date: Not reported  
ACOP \$: Not reported  
PAN \$: Not reported  
EMS (Y/N): Not reported  
EMS\$: Not reported  
SEP (Y/N): Not reported  
SEP \$: Not reported  
Demand \$: Not reported  
Suspended \$: Not reported  
Ownership: Individually Owned

Region: NERO  
DEP Region: NERO  
DEP Program: 3A

Map ID  
Direction  
Distance  
Elevation

MAP FINDINGS

Site

Database(s)

EDR ID Number  
EPA ID Number

**KRUGMAN FAMILY TRUST (Continued)**

**S112195253**

DEP Bureau: BWSC  
Program: BWSC  
Program Id: 3-0000577  
High Or Low Level Enforcement: LLE  
FMF #: Not reported  
Comptroller Billing Name: Not reported  
Town Where Violation Occurred: Peabody  
Date Executed: 10/03/2013  
ENF #: NON-NE-13-3A030  
Document Type: NON  
AG Ref (Y/N): Not reported  
Doc Archived (Y/N): Not reported  
EJ Community (Y/N): Y  
Regional Comment: Not reported  
Final Payment Due Date: Not reported  
ACOP \$: Not reported  
PAN \$: Not reported  
EMS (Y/N): Not reported  
EMS\$: Not reported  
SEP (Y/N): Not reported  
SEP \$: Not reported  
Demand \$: Not reported  
Suspended \$: Not reported  
Ownership: Individually Owned

Region: NERO  
DEP Region: NERO  
DEP Program: 3C  
DEP Bureau: BWSC  
Program: BWSC  
Program Id: 3-0000577  
High Or Low Level Enforcement: LLE  
FMF #: Not reported  
Comptroller Billing Name: Not reported  
Town Where Violation Occurred: Not reported  
Date Executed: 01/11/2012  
ENF #: NON-NE-12-3C002  
Document Type: NON  
AG Ref (Y/N): Not reported  
Doc Archived (Y/N): Not reported  
EJ Community (Y/N): Y  
Regional Comment: Not reported  
Final Payment Due Date: Not reported  
ACOP \$: Not reported  
PAN \$: Not reported  
EMS (Y/N): Not reported  
EMS\$: Not reported  
SEP (Y/N): Not reported  
SEP \$: Not reported  
Demand \$: Not reported  
Suspended \$: Not reported  
Ownership: Commercially Owned

Region: NERO  
DEP Region: NERO  
DEP Program: 3A  
DEP Bureau: BWSC

Map ID  
Direction  
Distance  
Elevation

MAP FINDINGS

Site

Database(s)

EDR ID Number  
EPA ID Number

**KRUGMAN FAMILY TRUST (Continued)**

**S112195253**

Program: BWSC  
Program Id: 3-0000577  
High Or Low Level Enforcement: LLE  
FMF #: Not reported  
Comptroller Billing Name: Not reported  
Town Where Violation Occurred: Peabody  
Date Executed: 12/11/2013  
ENF #: NON-NE-13-3A030  
Document Type: NON  
AG Ref (Y/N): Not reported  
Doc Archived (Y/N): Not reported  
EJ Community (Y/N): Y  
Regional Comment: Not reported  
Final Payment Due Date: Not reported  
ACOP \$: Not reported  
PAN \$: Not reported  
EMS (Y/N): Not reported  
EMS\$: Not reported  
SEP (Y/N): Not reported  
SEP \$: Not reported  
Demand \$: Not reported  
Suspended \$: Not reported  
Ownership: Individually Owned

Region: NERO  
DEP Region: NERO  
DEP Program: 3C  
DEP Bureau: BWSC  
Program: BWSC  
Program Id: 3-0000577  
High Or Low Level Enforcement: LLE  
FMF #: Not reported  
Comptroller Billing Name: Not reported  
Town Where Violation Occurred: Not reported  
Date Executed: 01/11/2012  
ENF #: NON-NE-12-3C003  
Document Type: NON  
AG Ref (Y/N): Not reported  
Doc Archived (Y/N): Not reported  
EJ Community (Y/N): Y  
Regional Comment: Not reported  
Final Payment Due Date: Not reported  
ACOP \$: Not reported  
PAN \$: Not reported  
EMS (Y/N): Not reported  
EMS\$: Not reported  
SEP (Y/N): Not reported  
SEP \$: Not reported  
Demand \$: Not reported  
Suspended \$: Not reported  
Ownership: Commercially Owned

Region: NERO  
DEP Region: NERO  
DEP Program: 3C  
DEP Bureau: BWSC  
Program: BWSC

Map ID  
Direction  
Distance  
Elevation

MAP FINDINGS

Site

Database(s)

EDR ID Number  
EPA ID Number

**KRUGMAN FAMILY TRUST (Continued)**

**S112195253**

Program Id: 3-0000577  
High Or Low Level Enforcement: HLE  
FMF #: Not reported  
Comptroller Billing Name: Not reported  
Town Where Violation Occurred: Peabody  
Date Executed: 11/19/2012  
ENF #: ACO-NE-12-3C002  
Document Type: ACO  
AG Ref (Y/N): Not reported  
Doc Archived (Y/N): Not reported  
EJ Community (Y/N): Y  
Regional Comment: Not reported  
Final Payment Due Date: Not reported  
ACOP \$: Not reported  
PAN \$: Not reported  
EMS (Y/N): Not reported  
EMS\$: Not reported  
SEP (Y/N): Not reported  
SEP \$: Not reported  
Demand \$: Not reported  
Suspended \$: Not reported  
Ownership: Commercially Owned

Region: NERO  
DEP Region: NERO  
DEP Program: 3C  
DEP Bureau: BWSC  
Program: BWSC  
Program Id: 3-0000577  
High Or Low Level Enforcement: LLE  
FMF #: Not reported  
Comptroller Billing Name: Not reported  
Town Where Violation Occurred: Not reported  
Date Executed: 01/08/2008  
ENF #: Not reported  
Document Type: IDL  
AG Ref (Y/N): Not reported  
Doc Archived (Y/N): Not reported  
EJ Community (Y/N): Not reported  
Regional Comment: Not reported  
Final Payment Due Date: Not reported  
ACOP \$: Not reported  
PAN \$: Not reported  
EMS (Y/N): Not reported  
EMS\$: Not reported  
SEP (Y/N): Not reported  
SEP \$: Not reported  
Demand \$: Not reported  
Suspended \$: Not reported  
Ownership: Individually Owned

Region: NERO  
DEP Region: NERO  
DEP Program: 3C  
DEP Bureau: BWSC  
Program: BWSC  
Program Id: 3-0000577

Map ID  
Direction  
Distance  
Elevation

MAP FINDINGS

Site

Database(s)

EDR ID Number  
EPA ID Number

**KRUGMAN FAMILY TRUST (Continued)**

**S112195253**

High Or Low Level Enforcement: LLE  
FMF #: Not reported  
Comptroller Billing Name: Not reported  
Town Where Violation Occurred: Not reported  
Date Executed: 01/08/2008  
ENF #: Not reported  
Document Type: IDL  
AG Ref (Y/N): Not reported  
Doc Archived (Y/N): Not reported  
EJ Community (Y/N): Not reported  
Regional Comment: Not reported  
Final Payment Due Date: Not reported  
ACOP \$: Not reported  
PAN \$: Not reported  
EMS (Y/N): Not reported  
EMS\$: Not reported  
SEP (Y/N): Not reported  
SEP \$: Not reported  
Demand \$: Not reported  
Suspended \$: Not reported  
Ownership: Individually Owned

Region: NERO  
DEP Region: NERO  
DEP Program: 3A  
DEP Bureau: BWSC  
Program: BWSC  
Program Id: 3-0000577  
High Or Low Level Enforcement: LLE  
FMF #: Not reported  
Comptroller Billing Name: Not reported  
Town Where Violation Occurred: Not reported  
Date Executed: 02/14/2007  
ENF #: Not reported  
Document Type: IDL  
AG Ref (Y/N): Not reported  
Doc Archived (Y/N): Not reported  
EJ Community (Y/N): Not reported  
Regional Comment: Not reported  
Final Payment Due Date: Not reported  
ACOP \$: Not reported  
PAN \$: Not reported  
EMS (Y/N): Not reported  
EMS\$: Not reported  
SEP (Y/N): Not reported  
SEP \$: Not reported  
Demand \$: Not reported  
Suspended \$: Not reported  
Ownership: Individually Owned

Map ID  
Direction  
Distance  
Elevation

MAP FINDINGS

Site

Database(s)

EDR ID Number  
EPA ID Number

**AH165**  
**NW**  
**1/2-1**  
**0.653 mi.**  
**3446 ft.**  
**INDUSTRIAL PROPERTY FMR**  
**27 CALLER ST**  
**PEABODY, MA 01960**  
**Site 2 of 3 in cluster AH**

**MA SHWS**  
**MA RELEASE**  
**MA ENF**  
**S105199290**  
**N/A**

**Relative:**  
**Lower**

SHWS:

**Actual:**  
**20 ft.**

Release Tracking Number/Current Status: 3-0000768 / RAO  
Release Town: PEABODY  
Notification Date: 04/13/1994  
Category: NONE  
Associated ID: Not reported  
**Current Status:** **Response Action Outcome**  
Status Date: 11/27/2007  
Phase: Not reported  
Response Action Outcome: B1 - Remedial actions have not been conducted because a level of No Significant Risk exists.  
Oil Or Haz Material: Not reported  
Location Type: FORMER  
Location Type: INDUSTRIAL  
Location Type: TANNERY

[Click here to access the MA DEP site for this facility:](#)

Chemicals:

Chemical: SEMI-VOLATILE ORGANICS  
Quantity: Not reported

Actions:

Action Type: Compliance and Enforcement Action  
Action Status: Notice of Non-Compliance Issued  
Action Date: 11/24/2006  
Response Action Outcome: Remedial actions have not been conducted because a level of No Significant Risk exists.

Action Type: Response Action Outcome - RAO  
Action Status: RAO Statement Received  
Action Date: 11/27/2007  
Response Action Outcome: Remedial actions have not been conducted because a level of No Significant Risk exists.

Action Type: Response Action Outcome - RAO  
Action Status: Level I - Technical Screen Audit  
Action Date: 2/7/2008  
Response Action Outcome: Remedial actions have not been conducted because a level of No Significant Risk exists.

Action Type: Compliance and Enforcement Action  
Action Status: ACO  
Action Date: 3/8/2007  
Response Action Outcome: Remedial actions have not been conducted because a level of No Significant Risk exists.

Action Type: A Notice sent to a Potentially Responsible Party (PRP)  
Action Status: A MassDEP piece of correspondence was issued (approvals, NORs, etc.  
Action Date: 4/13/1994  
Response Action Outcome: Remedial actions have not been conducted because a level of No Significant Risk exists.

Map ID  
Direction  
Distance  
Elevation

MAP FINDINGS

Site

Database(s)

EDR ID Number  
EPA ID Number

**INDUSTRIAL PROPERTY FMR (Continued)**

**S105199290**

Action Type: Compliance and Enforcement Action  
Action Status: Interim Deadline Letter Issued  
Action Date: 4/13/1994  
Response Action Outcome: Remedial actions have not been conducted because a level of No Significant Risk exists.

Action Type: Release Disposition  
Action Status: Valid Transition Site  
Action Date: 4/13/1994  
Response Action Outcome: Remedial actions have not been conducted because a level of No Significant Risk exists.

**Release:**

Release Tracking Number/Current Status: 3-0000768 / RAO  
Primary ID: Not reported  
Official City: PEABODY  
Notification: 04/13/1994  
Category: NONE  
Status Date: 11/27/2007  
Phase: Not reported  
Response Action Outcome: B1 - Remedial actions have not been conducted because a level of No Significant Risk exists.  
Oil / Haz Material Type: Not reported

[Click here to access the MA DEP site for this facility:](#)

**Actions:**

Action Type: Compliance and Enforcement Action  
Action Status: Notice of Non-Compliance Issued  
Action Date: 11/24/2006  
Response Action Outcome: Remedial actions have not been conducted because a level of No Significant Risk exists.

Action Type: Response Action Outcome - RAO  
Action Status: RAO Statement Received  
Action Date: 11/27/2007  
Response Action Outcome: Remedial actions have not been conducted because a level of No Significant Risk exists.

Action Type: Response Action Outcome - RAO  
Action Status: Level I - Technical Screen Audit  
Action Date: 2/7/2008  
Response Action Outcome: Remedial actions have not been conducted because a level of No Significant Risk exists.

Action Type: Compliance and Enforcement Action  
Action Status: ACO  
Action Date: 3/8/2007  
Response Action Outcome: Remedial actions have not been conducted because a level of No Significant Risk exists.

Action Type: A Notice sent to a Potentially Responsible Party (PRP)  
Action Status: A MassDEP piece of correspondence was issued (approvals, NORs, etc.)  
Action Date: 4/13/1994  
Response Action Outcome: Remedial actions have not been conducted because a level of No Significant Risk exists.

Map ID  
Direction  
Distance  
Elevation

MAP FINDINGS

Site

Database(s)

EDR ID Number  
EPA ID Number

**INDUSTRIAL PROPERTY FMR (Continued)**

**S105199290**

Significant Risk exists.

Action Type: Compliance and Enforcement Action  
Action Status: Interim Deadline Letter Issued  
Action Date: 4/13/1994  
Response Action Outcome: Remedial actions have not been conducted because a level of No Significant Risk exists.

Action Type: Release Disposition  
Action Status: Valid Transition Site  
Action Date: 4/13/1994  
Response Action Outcome: Remedial actions have not been conducted because a level of No Significant Risk exists.

Chemicals:

Chemical: SEMI-VOLATILE ORGANICS  
Quantity: Not reported  
Location Type: FORMER  
Location Type: INDUSTRIAL  
Location Type: TANNERY

ENFORCEMENT:

Region: NERO  
DEP Region: NERO  
DEP Program: 3A  
DEP Bureau: BWSC  
Program: Not reported  
Program Id: 3-0000768  
High Or Low Level Enforcement: HLE  
FMF #: Not reported  
Comptroller Billing Name: Not reported  
Town Where Violation Occurred: Not reported  
Date Executed: 03/08/2007  
ENF #: ACO-NE-07-3A006  
Document Type: ACO  
AG Ref (Y/N): Not reported  
Doc Archived (Y/N): Not reported  
EJ Community (Y/N): Not reported  
Regional Comment: Not reported  
Final Payment Due Date: Not reported  
ACOP \$: Not reported  
PAN \$: Not reported  
EMS (Y/N): Not reported  
EMS\$: Not reported  
SEP (Y/N): Not reported  
SEP \$: Not reported  
Demand \$: Not reported  
Suspended \$: Not reported  
Ownership: Commercially Owned

Region: NERO  
DEP Region: NERO  
DEP Program: 3A  
DEP Bureau: BWSC  
Program: Not reported  
Program Id: 3-0000768



Map ID  
Direction  
Distance  
Elevation

MAP FINDINGS

Site

Database(s)

EDR ID Number  
EPA ID Number

**INDUSTRIAL PROPERTY FMR (Continued)**

**S105199290**

High Or Low Level Enforcement: LLE  
FMF #: Not reported  
Comptroller Billing Name: Not reported  
Town Where Violation Occurred: Not reported  
Date Executed: 11/24/2006  
ENF #: NON-NE-06-3A153  
Document Type: NON  
AG Ref (Y/N): Not reported  
Doc Archived (Y/N): Not reported  
EJ Community (Y/N): Not reported  
Regional Comment: Not reported  
Final Payment Due Date: Not reported  
ACOP \$: Not reported  
PAN \$: Not reported  
EMS (Y/N): Not reported  
EMS\$: Not reported  
SEP (Y/N): Not reported  
SEP \$: Not reported  
Demand \$: Not reported  
Suspended \$: Not reported  
Ownership: Commercially Owned

166  
East  
1/2-1  
0.654 mi.  
3453 ft.

**BIG FRED'S**  
**17 CANAL ST**  
**SALEM, MA 01970**

**MA SHWS** **S100043769**  
**MA LUST** **N/A**  
**MA INST CONTROL**  
**MA RELEASE**  
**MA ENF**

**Relative:**  
**Lower**  
**Actual:**  
**19 ft.**

SHWS:  
Release Tracking Number/Current Status: 3-0003252 / RAO  
Release Town: SALEM  
Notification Date: 10/15/1990  
Category: NONE  
Associated ID: Not reported  
**Current Status:** **Response Action Outcome**  
Status Date: 07/10/1996  
Phase: Not reported  
Response Action Outcome: A3 - A permanent solution has been achieved. Contamination has not been reduced to background and an Activity and use Limitation (AUL) has been implemented.  
  
Oil Or Haz Material: Oil  
Location Type: COMMERCIAL  
Source: UNKNOWN  
Source: UST

[Click here to access the MA DEP site for this facility:](#)

Chemicals:  
Chemical: VOCS  
Quantity: Not reported

Actions:  
Action Type: An activity type that is related to an Audit  
Action Status: Interim Deadline Letter Issued  
Action Date: 10/1/2004  
Response Action Outcome: A permanent solution has been achieved. Contamination has not been reduced to background and an Activity and use Limitation (AUL) has

Map ID  
Direction  
Distance  
Elevation

MAP FINDINGS

Site

Database(s)

EDR ID Number  
EPA ID Number

**BIG FRED'S (Continued)**

**S100043769**

been implemented.

Action Type: Response Action Outcome - RAO  
Action Status: Level I - Technical Screen Audit  
Action Date: 2/26/2002  
Response Action Outcome: A permanent solution has been achieved. Contamination has not been reduced to background and an Activity and use Limitation (AUL) has been implemented.

Action Type: Compliance and Enforcement Action  
Action Status: Interim Deadline Letter Issued  
Action Date: 4/10/1995  
Response Action Outcome: A permanent solution has been achieved. Contamination has not been reduced to background and an Activity and use Limitation (AUL) has been implemented.

Action Type: An activity type that is related to an Audit  
Action Status: NOA  
Action Date: 4/20/1999  
Response Action Outcome: A permanent solution has been achieved. Contamination has not been reduced to background and an Activity and use Limitation (AUL) has been implemented.

Action Type: Tier Classification  
Action Status: Tier 2 Extension  
Action Date: 5/18/1995  
Response Action Outcome: A permanent solution has been achieved. Contamination has not been reduced to background and an Activity and use Limitation (AUL) has been implemented.

Action Type: Compliance and Enforcement Action  
Action Status: Notice of Non-Compliance Issued  
Action Date: 5/26/2010  
Response Action Outcome: A permanent solution has been achieved. Contamination has not been reduced to background and an Activity and use Limitation (AUL) has been implemented.

Action Type: TREGS  
Action Status: WAVREC  
Action Date: 6/5/1990  
Response Action Outcome: A permanent solution has been achieved. Contamination has not been reduced to background and an Activity and use Limitation (AUL) has been implemented.

Action Type: Activity and Use Limitation  
Action Status: Transmittal, Notice, or Notification Received  
Action Date: 7/10/1996  
Response Action Outcome: A permanent solution has been achieved. Contamination has not been reduced to background and an Activity and use Limitation (AUL) has been implemented.

Action Type: Response Action Outcome - RAO  
Action Status: RAO Statement Received  
Action Date: 7/10/1996  
Response Action Outcome: A permanent solution has been achieved. Contamination has not been reduced to background and an Activity and use Limitation (AUL) has been implemented.

Map ID  
Direction  
Distance  
Elevation

MAP FINDINGS

Site

Database(s)

EDR ID Number  
EPA ID Number

**BIG FRED'S (Continued)**

**S100043769**

Action Type: Release Disposition  
Action Status: Valid Transition Site  
Action Date: 7/17/1990  
Response Action Outcome: A permanent solution has been achieved. Contamination has not been reduced to background and an Activity and use Limitation (AUL) has been implemented.

Action Type: TREGS  
Action Status: WAVACC  
Action Date: 7/17/1990  
Response Action Outcome: A permanent solution has been achieved. Contamination has not been reduced to background and an Activity and use Limitation (AUL) has been implemented.

Action Type: Tier Classification  
Action Status: Transmittal, Notice, or Notification Received  
Action Date: 7/17/1990  
Response Action Outcome: A permanent solution has been achieved. Contamination has not been reduced to background and an Activity and use Limitation (AUL) has been implemented.

Action Type: Tier Classification  
Action Status: Tier 2 Classification  
Action Date: 7/17/1995  
Response Action Outcome: A permanent solution has been achieved. Contamination has not been reduced to background and an Activity and use Limitation (AUL) has been implemented.

Action Type: RLFA  
Action Status: FLDRUN  
Action Date: 7/28/2004  
Response Action Outcome: A permanent solution has been achieved. Contamination has not been reduced to background and an Activity and use Limitation (AUL) has been implemented.

Action Type: TREGS  
Action Status: WAVSIG  
Action Date: 7/3/1990  
Response Action Outcome: A permanent solution has been achieved. Contamination has not been reduced to background and an Activity and use Limitation (AUL) has been implemented.

**LUST:**

**Facility:**

Release Tracking Number/Current Status: 3-0003252 / RAO  
Status Date: 07/10/1996  
Source Type: UST  
Release Town: SALEM  
Notification Date: 10/15/1990  
Category: NONE  
Associated ID: Not reported  
Phase: Not reported  
Response Action Outcome: A3 - A permanent solution has been achieved. Contamination has not been reduced to background and an Activity and use Limitation (AUL) has been implemented.

Map ID  
Direction  
Distance  
Elevation

MAP FINDINGS

Site

Database(s)

EDR ID Number  
EPA ID Number

**BIG FRED'S (Continued)**

**S100043769**

Oil Or Haz Material: Oil  
  
Location Type: COMMERCIAL  
Source: UNKNOWN  
Source: UST

[Click here to access the MA DEP site for this facility:](#)

Chemicals:  
Chemical: VOCS  
Quantity: Not reported

Actions:  
Action Type: An activity type that is related to an Audit  
Action Status: Interim Deadline Letter Issued  
Action Date: 10/1/2004  
Response Action Outcome: A permanent solution has been achieved. Contamination has not been reduced to background and an Activity and use Limitation (AUL) has been implemented.

Action Type: Response Action Outcome - RAO  
Action Status: Level I - Technical Screen Audit  
Action Date: 2/26/2002  
Response Action Outcome: A permanent solution has been achieved. Contamination has not been reduced to background and an Activity and use Limitation (AUL) has been implemented.

Action Type: Compliance and Enforcement Action  
Action Status: Interim Deadline Letter Issued  
Action Date: 4/10/1995  
Response Action Outcome: A permanent solution has been achieved. Contamination has not been reduced to background and an Activity and use Limitation (AUL) has been implemented.

Action Type: An activity type that is related to an Audit  
Action Status: NOA  
Action Date: 4/20/1999  
Response Action Outcome: A permanent solution has been achieved. Contamination has not been reduced to background and an Activity and use Limitation (AUL) has been implemented.

Action Type: Tier Classification  
Action Status: Tier 2 Extension  
Action Date: 5/18/1995  
Response Action Outcome: A permanent solution has been achieved. Contamination has not been reduced to background and an Activity and use Limitation (AUL) has been implemented.

Action Type: Compliance and Enforcement Action  
Action Status: Notice of Non-Compliance Issued  
Action Date: 5/26/2010  
Response Action Outcome: A permanent solution has been achieved. Contamination has not been reduced to background and an Activity and use Limitation (AUL) has been implemented.

Map ID  
Direction  
Distance  
Elevation

MAP FINDINGS

Site

Database(s)

EDR ID Number  
EPA ID Number

**BIG FRED'S (Continued)**

**S100043769**

Action Type: TREGS  
Action Status: WAVREC  
Action Date: 6/5/1990  
Response Action Outcome: A permanent solution has been achieved. Contamination has not been reduced to background and an Activity and use Limitation (AUL) has been implemented.

Action Type: Activity and Use Limitation  
Action Status: Transmittal, Notice, or Notification Received  
Action Date: 7/10/1996  
Response Action Outcome: A permanent solution has been achieved. Contamination has not been reduced to background and an Activity and use Limitation (AUL) has been implemented.

Action Type: Response Action Outcome - RAO  
Action Status: RAO Statement Received  
Action Date: 7/10/1996  
Response Action Outcome: A permanent solution has been achieved. Contamination has not been reduced to background and an Activity and use Limitation (AUL) has been implemented.

Action Type: Release Disposition  
Action Status: Valid Transition Site  
Action Date: 7/17/1990  
Response Action Outcome: A permanent solution has been achieved. Contamination has not been reduced to background and an Activity and use Limitation (AUL) has been implemented.

Action Type: TREGS  
Action Status: WAVACC  
Action Date: 7/17/1990  
Response Action Outcome: A permanent solution has been achieved. Contamination has not been reduced to background and an Activity and use Limitation (AUL) has been implemented.

Action Type: Tier Classification  
Action Status: Transmittal, Notice, or Notification Received  
Action Date: 7/17/1990  
Response Action Outcome: A permanent solution has been achieved. Contamination has not been reduced to background and an Activity and use Limitation (AUL) has been implemented.

Action Type: Tier Classification  
Action Status: Tier 2 Classification  
Action Date: 7/17/1995  
Response Action Outcome: A permanent solution has been achieved. Contamination has not been reduced to background and an Activity and use Limitation (AUL) has been implemented.

Action Type: RLFA  
Action Status: FLDRUN  
Action Date: 7/28/2004  
Response Action Outcome: A permanent solution has been achieved. Contamination has not been reduced to background and an Activity and use Limitation (AUL) has been implemented.

Action Type: TREGS

Map ID  
Direction  
Distance  
Elevation

MAP FINDINGS

Site

Database(s)

EDR ID Number  
EPA ID Number

**BIG FREDS (Continued)**

**S100043769**

Action Status: WAVSIG  
Action Date: 7/3/1990  
Response Action Outcome: A permanent solution has been achieved. Contamination has not been reduced to background and an Activity and use Limitation (AUL) has been implemented.

**INST CONTROL:**

Release Tracking Number: 3-0003252  
Action Type: AUL  
Action Stat: RECPT  
Action Date: 07/10/1996  
Response Action Outcome: A3 - A permanent solution has been achieved. Contamination has not been reduced to background and an Activity and use Limitation (AUL) has been implemented.

**Release:**

Release Tracking Number/Current Status: 3-0003252 / RAO  
Primary ID: Not reported  
Official City: SALEM  
Notification: 10/15/1990  
Category: NONE  
Status Date: 07/10/1996  
Phase: Not reported  
Response Action Outcome: A3 - A permanent solution has been achieved. Contamination has not been reduced to background and an Activity and use Limitation (AUL) has been implemented.  
  
Oil / Haz Material Type: Oil

[Click here to access the MA DEP site for this facility:](#)

**Actions:**

Action Type: An activity type that is related to an Audit  
Action Status: Interim Deadline Letter Issued  
Action Date: 10/1/2004  
Response Action Outcome: A permanent solution has been achieved. Contamination has not been reduced to background and an Activity and use Limitation (AUL) has been implemented.

Action Type: Response Action Outcome - RAO  
Action Status: Level I - Technical Screen Audit  
Action Date: 2/26/2002  
Response Action Outcome: A permanent solution has been achieved. Contamination has not been reduced to background and an Activity and use Limitation (AUL) has been implemented.

Action Type: Compliance and Enforcement Action  
Action Status: Interim Deadline Letter Issued  
Action Date: 4/10/1995  
Response Action Outcome: A permanent solution has been achieved. Contamination has not been reduced to background and an Activity and use Limitation (AUL) has been implemented.

Action Type: An activity type that is related to an Audit  
Action Status: NOA  
Action Date: 4/20/1999

Map ID  
Direction  
Distance  
Elevation

MAP FINDINGS

Site

Database(s)

EDR ID Number  
EPA ID Number

**BIG FRED'S (Continued)**

**S100043769**

Response Action Outcome: A permanent solution has been achieved. Contamination has not been reduced to background and an Activity and use Limitation (AUL) has been implemented.

Action Type: Tier Classification  
Action Status: Tier 2 Extension  
Action Date: 5/18/1995

Response Action Outcome: A permanent solution has been achieved. Contamination has not been reduced to background and an Activity and use Limitation (AUL) has been implemented.

Action Type: Compliance and Enforcement Action  
Action Status: Notice of Non-Compliance Issued  
Action Date: 5/26/2010

Response Action Outcome: A permanent solution has been achieved. Contamination has not been reduced to background and an Activity and use Limitation (AUL) has been implemented.

Action Type: TREGS  
Action Status: WAVREC  
Action Date: 6/5/1990

Response Action Outcome: A permanent solution has been achieved. Contamination has not been reduced to background and an Activity and use Limitation (AUL) has been implemented.

Action Type: Activity and Use Limitation  
Action Status: Transmittal, Notice, or Notification Received  
Action Date: 7/10/1996

Response Action Outcome: A permanent solution has been achieved. Contamination has not been reduced to background and an Activity and use Limitation (AUL) has been implemented.

Action Type: Response Action Outcome - RAO  
Action Status: RAO Statement Received  
Action Date: 7/10/1996

Response Action Outcome: A permanent solution has been achieved. Contamination has not been reduced to background and an Activity and use Limitation (AUL) has been implemented.

Action Type: Release Disposition  
Action Status: Valid Transition Site  
Action Date: 7/17/1990

Response Action Outcome: A permanent solution has been achieved. Contamination has not been reduced to background and an Activity and use Limitation (AUL) has been implemented.

Action Type: TREGS  
Action Status: WAVACC  
Action Date: 7/17/1990

Response Action Outcome: A permanent solution has been achieved. Contamination has not been reduced to background and an Activity and use Limitation (AUL) has been implemented.

Action Type: Tier Classification  
Action Status: Transmittal, Notice, or Notification Received  
Action Date: 7/17/1990

Response Action Outcome: A permanent solution has been achieved. Contamination has not been

Map ID  
Direction  
Distance  
Elevation

MAP FINDINGS

Site

Database(s)

EDR ID Number  
EPA ID Number

**BIG FREDS (Continued)**

**S100043769**

reduced to background and an Activity and use Limitation (AUL) has been implemented.

Action Type: Tier Classification  
Action Status: Tier 2 Classification  
Action Date: 7/17/1995  
Response Action Outcome: A permanent solution has been achieved. Contamination has not been reduced to background and an Activity and use Limitation (AUL) has been implemented.

Action Type: RLFA  
Action Status: FLDRUN  
Action Date: 7/28/2004  
Response Action Outcome: A permanent solution has been achieved. Contamination has not been reduced to background and an Activity and use Limitation (AUL) has been implemented.

Action Type: TREGS  
Action Status: WAVSIG  
Action Date: 7/3/1990  
Response Action Outcome: A permanent solution has been achieved. Contamination has not been reduced to background and an Activity and use Limitation (AUL) has been implemented.

Chemicals:  
Chemical: VOCS  
Quantity: Not reported  
Location Type: COMMERCIAL  
Source: UNKNOWN  
Source: UST

ENFORCEMENT:  
Region: NERO  
DEP Region: NERO  
DEP Program: 3A  
DEP Bureau: BWSC  
Program: BWSC  
Program Id: 3-0003252  
High Or Low Level Enforcement: LLE  
FMF #: Not reported  
Comptroller Billing Name: Not reported  
Town Where Violation Occurred: Not reported  
Date Executed: 05/26/2010  
ENF #: NON-NE-10-3A041  
Document Type: NON  
AG Ref (Y/N): Not reported  
Doc Archived (Y/N): Not reported  
EJ Community (Y/N): Not reported  
Regional Comment: Not reported  
Final Payment Due Date: Not reported  
ACOP \$: Not reported  
PAN \$: Not reported  
EMS (Y/N): Not reported  
EMS\$: Not reported  
SEP (Y/N): Not reported  
SEP \$: Not reported



Map ID  
Direction  
Distance  
Elevation

MAP FINDINGS

Site

Database(s)

EDR ID Number  
EPA ID Number

**BIG FRED'S (Continued)**

**S100043769**

Demand \$: Not reported  
Suspended \$: Not reported  
Ownership: Commercially Owned

167  
North  
1/2-1  
0.662 mi.  
3494 ft.

**RICCI'S SERVICE STATION**  
**96 SCHOOL ST**  
**SALEM, MA 01970**

**MA SHWS**  
**MA LUST**  
**MA UST**  
**MA RELEASE**  
**MA ENF**

**U000748249**  
**N/A**

**Relative:**  
**Higher**

**Actual:**  
**78 ft.**

SHWS:  
Release Tracking Number/Current Status: 3-0031901 / PSNC  
Release Town: SALEM  
Notification Date: 12/02/2013  
Category: 120 DY  
Associated ID: Not reported  
**Current Status: PSNC**  
Status Date: 01/14/2015  
Phase: Not reported  
Response Action Outcome: -  
Oil Or Haz Material: Oil and Hazardous Material  
Source: UNKNOWN

[Click here to access the MA DEP site for this facility:](#)

**Chemicals:**

Chemical: C9 THRU C18 ALIPHATIC HYDROCARBONS  
Quantity: 140 milligrams per liter  
Chemical: C5 THRU C8 ALIPHATIC HYDROCARBONS  
Quantity: 230 milligrams per kilogram  
Chemical: C9 THRU C10 AROMATIC HYDROCARBONS  
Quantity: 340 milligrams per kilogram  
Chemical: 2-METHYLNAPHTHALENE  
Quantity: 3.1 milligrams per kilogram

**Actions:**

Action Type: Response Action Outcome - RAO  
Action Status: PSNRCD  
Action Date: 1/14/2015  
Response Action Outcome: Not reported

Action Type: Response Action Outcome - RAO  
Action Status: Fee Received - FMCRA Use Only  
Action Date: 1/20/2015  
Response Action Outcome: Not reported

Action Type: A Notice sent to a Potentially Responsible Party (PRP)  
Action Status: ALSNT  
Action Date: 10/6/2014  
Response Action Outcome: Not reported

Action Type: A Notice sent to a Potentially Responsible Party (PRP)  
Action Status: A MassDEP piece of correspondence was issued (approvals, NORs, etc.  
Action Date: 12/18/2013  
Response Action Outcome: Not reported

Action Type: RNF

Map ID  
Direction  
Distance  
Elevation

MAP FINDINGS

Site

Database(s)

EDR ID Number  
EPA ID Number

**RICCI'S SERVICE STATION (Continued)**

**U000748249**

Action Status: Reportable Release under MGL 21E  
Action Date: 12/2/2013  
Response Action Outcome: Not reported

Action Type: RNFE  
Action Status: Transmittal, Notice, or Notification Received  
Action Date: 12/2/2013  
Response Action Outcome: Not reported

Action Type: Release Disposition  
Action Status: Reportable Release under MGL 21E  
Action Date: 12/2/2013  
Response Action Outcome: Not reported

Release Tracking Number/Current Status: 3-0031983 / PSNC  
Release Town: SALEM  
Notification Date: 02/07/2014  
Category: 72 HR  
Associated ID: Not reported  
**Current Status: PSNC**  
Status Date: 01/14/2015  
Phase: Not reported  
Response Action Outcome: PN - PN  
Oil Or Haz Material: Hazardous Material  
Location Type: COMMERCIAL  
Source: UST  
Source: UNKNOWN  
Source: USTOTHER

[Click here to access the MA DEP site for this facility:](#)

Chemicals:  
Chemical: LNAPL  
Quantity: 3.12 inches  
Chemical: PETROLEUM (NOS)  
Quantity: 3 gallons

Actions:  
Action Type: Response Action Outcome - RAO  
Action Status: PSNRCD  
Action Date: 1/14/2015  
Response Action Outcome: PN

Action Type: Immediate Response Action  
Action Status: Completion Statement Received  
Action Date: 1/14/2015  
Response Action Outcome: PN

Action Type: Response Action Outcome - RAO  
Action Status: Fee Received - FMCRA Use Only  
Action Date: 1/20/2015  
Response Action Outcome: PN

Action Type: Immediate Response Action  
Action Status: Level I - Technical Screen Audit

Map ID  
Direction  
Distance  
Elevation

MAP FINDINGS

Site

Database(s)

EDR ID Number  
EPA ID Number

**RICCI'S SERVICE STATION (Continued)**

**U000748249**

Action Date:	11/23/2016
Response Action Outcome:	PN
Action Type:	A Notice sent to a Potentially Responsible Party (PRP)
Action Status:	ALSENT
Action Date:	12/4/2014
Response Action Outcome:	PN
Action Type:	A Notice sent to a Potentially Responsible Party (PRP)
Action Status:	A MassDEP piece of correspondence was issued (approvals, NORs, etc.
Action Date:	2/21/2014
Response Action Outcome:	PN
Action Type:	RNFE
Action Status:	Transmittal, Notice, or Notification Received
Action Date:	2/28/2014
Response Action Outcome:	PN
Action Type:	Immediate Response Action
Action Status:	Written Plan Received
Action Date:	2/28/2014
Response Action Outcome:	PN
Action Type:	RNF
Action Status:	Reportable Release under MGL 21E
Action Date:	2/28/2014
Response Action Outcome:	PN
Action Type:	Immediate Response Action
Action Status:	Oral Approval of Plan or Action
Action Date:	2/7/2014
Response Action Outcome:	PN
Action Type:	Release Disposition
Action Status:	Reportable Release under MGL 21E
Action Date:	2/7/2014
Response Action Outcome:	PN
Action Type:	Immediate Response Action
Action Status:	Written Denial of Plan
Action Date:	3/14/2014
Response Action Outcome:	PN
Action Type:	Compliance and Enforcement Action
Action Status:	Interim Deadline Letter Issued
Action Date:	3/14/2014
Response Action Outcome:	PN
Action Type:	Immediate Response Action
Action Status:	Modified Revised or Updated Plan Received
Action Date:	3/28/2014
Response Action Outcome:	PN
Action Type:	Immediate Response Action
Action Status:	Level I - Technical Screen Audit
Action Date:	3/3/2014
Response Action Outcome:	PN

Map ID  
Direction  
Distance  
Elevation

MAP FINDINGS

Site

Database(s)

EDR ID Number  
EPA ID Number

**RICCI'S SERVICE STATION (Continued)**

**U000748249**

Action Type: BOL  
Action Status: Transmittal, Notice, or Notification Received  
Action Date: 4/4/2014  
Response Action Outcome: PN

Action Type: Immediate Response Action  
Action Status: Written Approval of Plan  
Action Date: 4/8/2014  
Response Action Outcome: PN

Action Type: BOL  
Action Status: SHPFAC  
Action Date: 6/13/2014  
Response Action Outcome: PN

Action Type: Immediate Response Action  
Action Status: Status or Interim Report Received  
Action Date: 6/16/2014  
Response Action Outcome: PN

Action Type: Immediate Response Action  
Action Status: Level I - Technical Screen Audit  
Action Date: 6/17/2014  
Response Action Outcome: PN

**LUST:**

**Facility:**

Release Tracking Number/Current Status: 3-0031983 / PSNC  
Status Date: 01/14/2015  
Source Type: UST  
Release Town: SALEM  
Notification Date: 02/07/2014  
Category: 72 HR  
Associated ID: Not reported  
Phase: Not reported  
Response Action Outcome: PN - PN  
Oil Or Haz Material: Hazardous Material

Location Type: COMMERCIAL  
Source: UST  
Source: UNKNOWN  
Source: USTOTHER

[Click here to access the MA DEP site for this facility:](#)

**Chemicals:**

Chemical: LNAPL  
Quantity: 3.12 inches  
Chemical: PETROLEUM (NOS)  
Quantity: 3 gallons

**Actions:**

Action Type: Response Action Outcome - RAO

Map ID  
Direction  
Distance  
Elevation

MAP FINDINGS

Site

Database(s)

EDR ID Number  
EPA ID Number

**RICCI'S SERVICE STATION (Continued)**

**U000748249**

Action Status:	PSNRCD
Action Date:	1/14/2015
Response Action Outcome:	PN
Action Type:	Immediate Response Action
Action Status:	Completion Statement Received
Action Date:	1/14/2015
Response Action Outcome:	PN
Action Type:	Response Action Outcome - RAO
Action Status:	Fee Received - FMCRA Use Only
Action Date:	1/20/2015
Response Action Outcome:	PN
Action Type:	Immediate Response Action
Action Status:	Level I - Technical Screen Audit
Action Date:	11/23/2016
Response Action Outcome:	PN
Action Type:	A Notice sent to a Potentially Responsible Party (PRP)
Action Status:	ALSENT
Action Date:	12/4/2014
Response Action Outcome:	PN
Action Type:	A Notice sent to a Potentially Responsible Party (PRP)
Action Status:	A MassDEP piece of correspondence was issued (approvals, NORs, etc.
Action Date:	2/21/2014
Response Action Outcome:	PN
Action Type:	RNFE
Action Status:	Transmittal, Notice, or Notification Received
Action Date:	2/28/2014
Response Action Outcome:	PN
Action Type:	Immediate Response Action
Action Status:	Written Plan Received
Action Date:	2/28/2014
Response Action Outcome:	PN
Action Type:	RNF
Action Status:	Reportable Release under MGL 21E
Action Date:	2/28/2014
Response Action Outcome:	PN
Action Type:	Immediate Response Action
Action Status:	Oral Approval of Plan or Action
Action Date:	2/7/2014
Response Action Outcome:	PN
Action Type:	Release Disposition
Action Status:	Reportable Release under MGL 21E
Action Date:	2/7/2014
Response Action Outcome:	PN
Action Type:	Immediate Response Action
Action Status:	Written Denial of Plan
Action Date:	3/14/2014

Map ID  
Direction  
Distance  
Elevation

MAP FINDINGS

Site

Database(s)

EDR ID Number  
EPA ID Number

**RICCI'S SERVICE STATION (Continued)**

**U000748249**

Response Action Outcome:	PN
Action Type:	Compliance and Enforcement Action
Action Status:	Interim Deadline Letter Issued
Action Date:	3/14/2014
Response Action Outcome:	PN
Action Type:	Immediate Response Action
Action Status:	Modified Revised or Updated Plan Received
Action Date:	3/28/2014
Response Action Outcome:	PN
Action Type:	Immediate Response Action
Action Status:	Level I - Technical Screen Audit
Action Date:	3/3/2014
Response Action Outcome:	PN
Action Type:	BOL
Action Status:	Transmittal, Notice, or Notification Received
Action Date:	4/4/2014
Response Action Outcome:	PN
Action Type:	Immediate Response Action
Action Status:	Written Approval of Plan
Action Date:	4/8/2014
Response Action Outcome:	PN
Action Type:	BOL
Action Status:	SHPFAC
Action Date:	6/13/2014
Response Action Outcome:	PN
Action Type:	Immediate Response Action
Action Status:	Status or Interim Report Received
Action Date:	6/16/2014
Response Action Outcome:	PN
Action Type:	Immediate Response Action
Action Status:	Level I - Technical Screen Audit
Action Date:	6/17/2014
Response Action Outcome:	PN

**Facility:**

Release Tracking Number/Current Status:	3-0031983 / PSNC
Status Date:	01/14/2015
Source Type:	USTOTHER
Release Town:	SALEM
Notification Date:	02/07/2014
Category:	72 HR
Associated ID:	Not reported
Phase:	Not reported
Response Action Outcome:	PN - PN
Oil Or Haz Material:	Hazardous Material

Location Type:	COMMERCIAL
Source:	UST

Map ID  
Direction  
Distance  
Elevation

MAP FINDINGS

Site

Database(s)

EDR ID Number  
EPA ID Number

**RICCI'S SERVICE STATION (Continued)**

**U000748249**

Source: UNKNOWN  
Source: USTOTHER

[Click here to access the MA DEP site for this facility:](#)

**Chemicals:**

Chemical: LNAPL  
Quantity: 3.12 inches  
Chemical: PETROLEUM (NOS)  
Quantity: 3 gallons

**Actions:**

Action Type: Response Action Outcome - RAO  
Action Status: PSNRCD  
Action Date: 1/14/2015  
Response Action Outcome: PN

Action Type: Immediate Response Action  
Action Status: Completion Statement Received  
Action Date: 1/14/2015  
Response Action Outcome: PN

Action Type: Response Action Outcome - RAO  
Action Status: Fee Received - FMCRA Use Only  
Action Date: 1/20/2015  
Response Action Outcome: PN

Action Type: Immediate Response Action  
Action Status: Level I - Technical Screen Audit  
Action Date: 11/23/2016  
Response Action Outcome: PN

Action Type: A Notice sent to a Potentially Responsible Party (PRP)  
Action Status: ALSENT  
Action Date: 12/4/2014  
Response Action Outcome: PN

Action Type: A Notice sent to a Potentially Responsible Party (PRP)  
Action Status: A MassDEP piece of correspondence was issued (approvals, NORs, etc.  
Action Date: 2/21/2014  
Response Action Outcome: PN

Action Type: RNFE  
Action Status: Transmittal, Notice, or Notification Received  
Action Date: 2/28/2014  
Response Action Outcome: PN

Action Type: Immediate Response Action  
Action Status: Written Plan Received  
Action Date: 2/28/2014  
Response Action Outcome: PN

Action Type: RNF  
Action Status: Reportable Release under MGL 21E  
Action Date: 2/28/2014

Map ID  
Direction  
Distance  
Elevation

MAP FINDINGS

Site

Database(s)

EDR ID Number  
EPA ID Number

**RICCI'S SERVICE STATION (Continued)**

**U000748249**

Response Action Outcome:	PN
Action Type:	Immediate Response Action
Action Status:	Oral Approval of Plan or Action
Action Date:	2/7/2014
Response Action Outcome:	PN
Action Type:	Release Disposition
Action Status:	Reportable Release under MGL 21E
Action Date:	2/7/2014
Response Action Outcome:	PN
Action Type:	Immediate Response Action
Action Status:	Written Denial of Plan
Action Date:	3/14/2014
Response Action Outcome:	PN
Action Type:	Compliance and Enforcement Action
Action Status:	Interim Deadline Letter Issued
Action Date:	3/14/2014
Response Action Outcome:	PN
Action Type:	Immediate Response Action
Action Status:	Modified Revised or Updated Plan Received
Action Date:	3/28/2014
Response Action Outcome:	PN
Action Type:	Immediate Response Action
Action Status:	Level I - Technical Screen Audit
Action Date:	3/3/2014
Response Action Outcome:	PN
Action Type:	BOL
Action Status:	Transmittal, Notice, or Notification Received
Action Date:	4/4/2014
Response Action Outcome:	PN
Action Type:	Immediate Response Action
Action Status:	Written Approval of Plan
Action Date:	4/8/2014
Response Action Outcome:	PN
Action Type:	BOL
Action Status:	SHPFAC
Action Date:	6/13/2014
Response Action Outcome:	PN
Action Type:	Immediate Response Action
Action Status:	Status or Interim Report Received
Action Date:	6/16/2014
Response Action Outcome:	PN
Action Type:	Immediate Response Action
Action Status:	Level I - Technical Screen Audit
Action Date:	6/17/2014
Response Action Outcome:	PN



Map ID  
Direction  
Distance  
Elevation

MAP FINDINGS

Site

Database(s)

EDR ID Number  
EPA ID Number

**RICCI'S SERVICE STATION (Continued)**

**U000748249**

UST:

Facility:

Facility ID: 40796  
Owner Id: 8253  
Owner: PHILIP RICCIARDIELLO  
Owner Address: 96 SCHOOL ST  
Owner City,St,Zip: SALEM, MA 01970  
Telephone: Not reported  
Description: Retail Motor Vehicle Fuel  
Facility address 2: Not reported  
Owner address 2: Not reported  
Latitude: 42.52737  
Longitude: -70.90907  
Contact name: Not reported  
Contact address1: Not reported  
Contact address2: Not reported  
Contact city: Not reported  
Contact state: Not reported  
Contact zip: Not reported  
Contact email: Not reported  
Update: 1993-05-18 00:00:00  
Update by: Not reported  
Fac status: CLOSED

Tank ID: 1  
**Tank Status: Tank Removed**  
Status Date: 05/25/1989  
Date Installed: 01/01/1967  
Capacity: 2000.00000  
Contents: Gasoline  
Tank Usage: Not reported  
Tank Leak Detection: Not reported  
Pipe Leak Detection: Not reported  
Latitude: Not reported  
Longitude: Not reported  
Tank construct: Not reported  
Pipe construct: Not reported  
Ptype: Not reported  
Number of compartment: Not reported  
Pipe install date: Not reported  
Pipe leak install date: Not reported  
Submersible sump: N  
Submersible sump install date: Not reported  
Turbine sump: N  
Turbine sump sensor: N  
Intermediate sump: N  
Intermediate sump sensor: N  
Spill bucket installed date: Not reported  
Spill bucket sensor: N  
Overfill protect install: Not reported  
Overfill protect type: Not reported  
Automatic line leak detect: Not reported  
Tank corrosion type: Not reported  
Leak corrosion type: Not reported

Map ID  
Direction  
Distance  
Elevation

MAP FINDINGS

Site

Database(s)

EDR ID Number  
EPA ID Number

**RICCI'S SERVICE STATION (Continued)**

**U000748249**

Tank ID: 2  
**Tank Status: Tank Removed**  
Status Date: 05/25/1989  
Date Installed: 01/01/1967  
Capacity: 1000.00000  
Contents: Gasoline  
Tank Usage: Not reported  
Tank Leak Detection: Not reported  
Pipe Leak Detection: Not reported  
Latitude: Not reported  
Longitude: Not reported  
Tank construct: Not reported  
Pipe construct: Not reported  
Ptype: Not reported  
Number of compartment: Not reported  
Pipe install date: Not reported  
Pipe leak install date: Not reported  
Submersible sump: N  
Submersible sump install date: Not reported  
Turbine sump: N  
Turbine sump sensor: N  
Intermediate sump: N  
Intermediate sump sensor: N  
Spill bucket installed date: Not reported  
Spill bucket sensor: N  
Overfill protect install: Not reported  
Overfill protect type: Not reported  
Automatic line leak detect: Not reported  
Tank corrosion type: Not reported  
Leak corrosion type: Not reported

Tank ID: 3  
**Tank Status: Tank Removed**  
Status Date: 05/25/1989  
Date Installed: 01/01/1967  
Capacity: 500.00000  
Contents: Waste Oil  
Tank Usage: Not reported  
Tank Leak Detection: Not reported  
Pipe Leak Detection: Not reported  
Latitude: Not reported  
Longitude: Not reported  
Tank construct: Not reported  
Pipe construct: Not reported  
Ptype: Not reported  
Number of compartment: Not reported  
Pipe install date: Not reported  
Pipe leak install date: Not reported  
Submersible sump: N  
Submersible sump install date: Not reported  
Turbine sump: N  
Turbine sump sensor: N  
Intermediate sump: N  
Intermediate sump sensor: N  
Spill bucket installed date: Not reported  
Spill bucket sensor: N

Map ID  
Direction  
Distance  
Elevation

MAP FINDINGS

Site

Database(s)

EDR ID Number  
EPA ID Number

**RICCI'S SERVICE STATION (Continued)**

**U000748249**

Overfill protect install: Not reported  
Overfill protect type: Not reported  
Automatic line leak detect: Not reported  
Tank corrosion type: Not reported  
Leak corrosion type: Not reported

**Release:**

Release Tracking Number/Current Status: 3-0031901 / PSNC  
Primary ID: Not reported  
Official City: SALEM  
Notification: 12/02/2013  
Category: 120 DY  
Status Date: 01/14/2015  
Phase: Not reported  
Response Action Outcome: -  
Oil / Haz Material Type: Oil and Hazardous Material

[Click here to access the MA DEP site for this facility:](#)

**Actions:**

Action Type: Response Action Outcome - RAO  
Action Status: PSNRCD  
Action Date: 1/14/2015  
Response Action Outcome: Not reported

Action Type: Response Action Outcome - RAO  
Action Status: Fee Received - FMCRA Use Only  
Action Date: 1/20/2015  
Response Action Outcome: Not reported

Action Type: A Notice sent to a Potentially Responsible Party (PRP)  
Action Status: ALSSENT  
Action Date: 10/6/2014  
Response Action Outcome: Not reported

Action Type: A Notice sent to a Potentially Responsible Party (PRP)  
Action Status: A MassDEP piece of correspondence was issued (approvals, NORs, etc.  
Action Date: 12/18/2013  
Response Action Outcome: Not reported

Action Type: RNF  
Action Status: Reportable Release under MGL 21E  
Action Date: 12/2/2013  
Response Action Outcome: Not reported

Action Type: RNFE  
Action Status: Transmittal, Notice, or Notification Received  
Action Date: 12/2/2013  
Response Action Outcome: Not reported

Action Type: Release Disposition  
Action Status: Reportable Release under MGL 21E  
Action Date: 12/2/2013  
Response Action Outcome: Not reported

Map ID  
Direction  
Distance  
Elevation

MAP FINDINGS

Site

Database(s)

EDR ID Number  
EPA ID Number

**RICCI'S SERVICE STATION (Continued)**

**U000748249**

Chemicals:

Chemical:	C9 THRU C18 ALIPHATIC HYDROCARBONS
Quantity:	140 milligrams per liter
Chemical:	C5 THRU C8 ALIPHATIC HYDROCARBONS
Quantity:	230 milligrams per kilogram
Chemical:	C9 THRU C10 AROMATIC HYDROCARBONS
Quantity:	340 milligrams per kilogram
Chemical:	2-METHYLNAPHTHALENE
Quantity:	3.1 milligrams per kilogram
Source:	UNKNOWN

Release Tracking Number/Current Status:	3-0031983 / PSNC
Primary ID:	Not reported
Official City:	SALEM
Notification:	02/07/2014
Category:	72 HR
Status Date:	01/14/2015
Phase:	Not reported
Response Action Outcome:	PN - PN
Oil / Haz Material Type:	Hazardous Material

[Click here to access the MA DEP site for this facility:](#)

Actions:

Action Type:	Response Action Outcome - RAO
Action Status:	PSNRCD
Action Date:	1/14/2015
Response Action Outcome:	PN

Action Type:	Immediate Response Action
Action Status:	Completion Statement Received
Action Date:	1/14/2015
Response Action Outcome:	PN

Action Type:	Response Action Outcome - RAO
Action Status:	Fee Received - FMCRA Use Only
Action Date:	1/20/2015
Response Action Outcome:	PN

Action Type:	Immediate Response Action
Action Status:	Level I - Technical Screen Audit
Action Date:	11/23/2016
Response Action Outcome:	PN

Action Type:	A Notice sent to a Potentially Responsible Party (PRP)
Action Status:	ALSENT
Action Date:	12/4/2014
Response Action Outcome:	PN

Action Type:	A Notice sent to a Potentially Responsible Party (PRP)
Action Status:	A MassDEP piece of correspondence was issued (approvals, NORs, etc.)
Action Date:	2/21/2014
Response Action Outcome:	PN

Action Type:	RNFE
Action Status:	Transmittal, Notice, or Notification Received

Map ID  
Direction  
Distance  
Elevation

MAP FINDINGS

Site

Database(s)

EDR ID Number  
EPA ID Number

**RICCI'S SERVICE STATION (Continued)**

**U000748249**

Action Date:	2/28/2014
Response Action Outcome:	PN
Action Type:	Immediate Response Action
Action Status:	Written Plan Received
Action Date:	2/28/2014
Response Action Outcome:	PN
Action Type:	RNF
Action Status:	Reportable Release under MGL 21E
Action Date:	2/28/2014
Response Action Outcome:	PN
Action Type:	Immediate Response Action
Action Status:	Oral Approval of Plan or Action
Action Date:	2/7/2014
Response Action Outcome:	PN
Action Type:	Release Disposition
Action Status:	Reportable Release under MGL 21E
Action Date:	2/7/2014
Response Action Outcome:	PN
Action Type:	Immediate Response Action
Action Status:	Written Denial of Plan
Action Date:	3/14/2014
Response Action Outcome:	PN
Action Type:	Compliance and Enforcement Action
Action Status:	Interim Deadline Letter Issued
Action Date:	3/14/2014
Response Action Outcome:	PN
Action Type:	Immediate Response Action
Action Status:	Modified Revised or Updated Plan Received
Action Date:	3/28/2014
Response Action Outcome:	PN
Action Type:	Immediate Response Action
Action Status:	Level I - Technical Screen Audit
Action Date:	3/3/2014
Response Action Outcome:	PN
Action Type:	BOL
Action Status:	Transmittal, Notice, or Notification Received
Action Date:	4/4/2014
Response Action Outcome:	PN
Action Type:	Immediate Response Action
Action Status:	Written Approval of Plan
Action Date:	4/8/2014
Response Action Outcome:	PN
Action Type:	BOL
Action Status:	SHPFAC
Action Date:	6/13/2014
Response Action Outcome:	PN

Map ID  
Direction  
Distance  
Elevation

MAP FINDINGS

Site

Database(s)

EDR ID Number  
EPA ID Number

**RICCI'S SERVICE STATION (Continued)**

**U000748249**

Action Type: Immediate Response Action  
Action Status: Status or Interim Report Received  
Action Date: 6/16/2014  
Response Action Outcome: PN

Action Type: Immediate Response Action  
Action Status: Level I - Technical Screen Audit  
Action Date: 6/17/2014  
Response Action Outcome: PN

Chemicals:  
Chemical: LNAPL  
Quantity: 3.12 inches  
Chemical: PETROLEUM (NOS)  
Quantity: 3 gallons  
Location Type: COMMERCIAL  
Source: UST  
Source: UNKNOWN  
Source: USTOTHER

**ENFORCEMENT:**

Region: NERO  
DEP Region: NERO  
DEP Program: 3R  
DEP Bureau: BWSC  
Program: BWSC  
Program Id: 3-0031983  
High Or Low Level Enforcement: LLE  
FMF #: Not reported  
Comptroller Billing Name: Not reported  
Town Where Violation Occurred: Salem  
Date Executed: 03/14/2014  
ENF #: Not reported  
Document Type: IDL  
AG Ref (Y/N): Not reported  
Doc Archived (Y/N): Not reported  
EJ Community (Y/N): Y  
Regional Comment: Not reported  
Final Payment Due Date: Not reported  
ACOP \$: Not reported  
PAN \$: Not reported  
EMS (Y/N): Not reported  
EMS\$: Not reported  
SEP (Y/N): Not reported  
SEP \$: Not reported  
Demand \$: Not reported  
Suspended \$: Not reported  
Ownership: T

Map ID  
Direction  
Distance  
Elevation

MAP FINDINGS

Site

Database(s)

EDR ID Number  
EPA ID Number

168  
NW  
1/2-1  
0.662 mi.  
3496 ft.

**RESIDENTIAL HOUSING COMPLEX**  
**111R MAIN STREET**  
**PEABODY, MA 01960**

**MA SHWS** **S110361249**  
**MA RELEASE** **N/A**

**Relative:**  
**Higher**

**Actual:**  
**45 ft.**

**SHWS:**

Release Tracking Number/Current Status: 3-0029830 / RAO  
Release Town: PEABODY  
Notification Date: 03/02/2011  
Category: TWO HR  
Associated ID: Not reported  
**Current Status:** **Response Action Outcome**  
Status Date: 11/03/2011  
Phase: Not reported  
Response Action Outcome: A1 - A permanent solution has been achieved. Contamination has been reduced to background or a threat of release has been eliminated.  
  
Oil Or Haz Material: Hazardous Material  
Location Type: RESIDENTIAL  
Source: FILLED  
Source: MERCURY  
Source: JAR  
Source: WITH

[Click here to access the MA DEP site for this facility:](#)

**Chemicals:**

Chemical: MERCURY  
Quantity: 10 pounds  
Chemical: ELEMENTAL MERCURY  
Quantity: 10 pounds

**Actions:**

Action Type: Response Action Outcome - RAO  
Action Status: Fee Received - FMCRA Use Only  
Action Date: 10/28/2011  
Response Action Outcome: A permanent solution has been achieved. Contamination has been reduced to background or a threat of release has been eliminated.

Action Type: Response Action Outcome - RAO  
Action Status: RAO Statement Received  
Action Date: 11/3/2011  
Response Action Outcome: A permanent solution has been achieved. Contamination has been reduced to background or a threat of release has been eliminated.

Action Type: Immediate Response Action  
Action Status: Oral Approval of Plan or Action  
Action Date: 3/2/2011  
Response Action Outcome: A permanent solution has been achieved. Contamination has been reduced to background or a threat of release has been eliminated.

Action Type: RLFA  
Action Status: FLDD1U  
Action Date: 3/2/2011  
Response Action Outcome: A permanent solution has been achieved. Contamination has been reduced to background or a threat of release has been eliminated.

Action Type: Release Disposition

Map ID  
Direction  
Distance  
Elevation

MAP FINDINGS

Site

Database(s)

EDR ID Number  
EPA ID Number

**RESIDENTIAL HOUSING COMPLEX (Continued)**

**S110361249**

Action Status: Reportable Release under MGL 21E  
Action Date: 3/2/2011  
Response Action Outcome: A permanent solution has been achieved. Contamination has been reduced to background or a threat of release has been eliminated.

Action Type: A Notice sent to a Potentially Responsible Party (PRP)  
Action Status: FLDISS  
Action Date: 3/2/2011  
Response Action Outcome: A permanent solution has been achieved. Contamination has been reduced to background or a threat of release has been eliminated.

Action Type: A Notice sent to a Potentially Responsible Party (PRP)  
Action Status: A MassDEP piece of correspondence was issued (approvals, NORs, etc.  
Action Date: 3/24/2011  
Response Action Outcome: A permanent solution has been achieved. Contamination has been reduced to background or a threat of release has been eliminated.

Action Type: RLFA  
Action Status: FLDRUN  
Action Date: 3/3/2011  
Response Action Outcome: A permanent solution has been achieved. Contamination has been reduced to background or a threat of release has been eliminated.

Action Type: Immediate Response Action  
Action Status: Level I - Technical Screen Audit  
Action Date: 5/10/2011  
Response Action Outcome: A permanent solution has been achieved. Contamination has been reduced to background or a threat of release has been eliminated.

Action Type: A Notice sent to a Potentially Responsible Party (PRP)  
Action Status: A MassDEP piece of correspondence was issued (approvals, NORs, etc.  
Action Date: 5/11/2011  
Response Action Outcome: A permanent solution has been achieved. Contamination has been reduced to background or a threat of release has been eliminated.

Action Type: RNFE  
Action Status: Transmittal, Notice, or Notification Received  
Action Date: 5/9/2011  
Response Action Outcome: A permanent solution has been achieved. Contamination has been reduced to background or a threat of release has been eliminated.

Action Type: RNF  
Action Status: Reportable Release under MGL 21E  
Action Date: 5/9/2011  
Response Action Outcome: A permanent solution has been achieved. Contamination has been reduced to background or a threat of release has been eliminated.

Action Type: Immediate Response Action  
Action Status: Written Plan Received  
Action Date: 5/9/2011  
Response Action Outcome: A permanent solution has been achieved. Contamination has been reduced to background or a threat of release has been eliminated.

Release Tracking Number/Current Status: 3-0029830 / RAO  
Release Town: PEABODY  
Notification Date: 03/02/2011



Map ID  
Direction  
Distance  
Elevation

MAP FINDINGS

Site

Database(s)

EDR ID Number  
EPA ID Number

**RESIDENTIAL HOUSING COMPLEX (Continued)**

**S110361249**

Category: TWO HR  
Associated ID: Not reported  
**Current Status:** **Response Action Outcome**  
Status Date: 11/03/2011  
Phase: Not reported  
Response Action Outcome: A1 - A permanent solution has been achieved. Contamination has been reduced to background or a threat of release has been eliminated.  
Oil Or Haz Material: Hazardous Material  
Location Type: RESIDENTIAL  
Source: FILLED  
Source: MERCURY  
Source: JAR  
Source: WITH

[Click here to access the MA DEP site for this facility:](#)

Chemicals:  
Chemical: MERCURY  
Quantity: 10 pounds  
Chemical: ELEMENTAL MERCURY  
Quantity: 10 pounds

Actions:  
Action Type: Response Action Outcome - RAO  
Action Status: Fee Received - FMCRA Use Only  
Action Date: 10/28/2011  
Response Action Outcome: A permanent solution has been achieved. Contamination has been reduced to background or a threat of release has been eliminated.

Action Type: Response Action Outcome - RAO  
Action Status: RAO Statement Received  
Action Date: 11/3/2011  
Response Action Outcome: A permanent solution has been achieved. Contamination has been reduced to background or a threat of release has been eliminated.

Action Type: Immediate Response Action  
Action Status: Oral Approval of Plan or Action  
Action Date: 3/2/2011  
Response Action Outcome: A permanent solution has been achieved. Contamination has been reduced to background or a threat of release has been eliminated.

Action Type: RLFA  
Action Status: FLDD1U  
Action Date: 3/2/2011  
Response Action Outcome: A permanent solution has been achieved. Contamination has been reduced to background or a threat of release has been eliminated.

Action Type: Release Disposition  
Action Status: Reportable Release under MGL 21E  
Action Date: 3/2/2011  
Response Action Outcome: A permanent solution has been achieved. Contamination has been reduced to background or a threat of release has been eliminated.

Action Type: A Notice sent to a Potentially Responsible Party (PRP)  
Action Status: FLDISS  
Action Date: 3/2/2011

Map ID  
Direction  
Distance  
Elevation

MAP FINDINGS

Site

Database(s)

EDR ID Number  
EPA ID Number

**RESIDENTIAL HOUSING COMPLEX (Continued)**

**S110361249**

Response Action Outcome: A permanent solution has been achieved. Contamination has been reduced to background or a threat of release has been eliminated.

Action Type: A Notice sent to a Potentially Responsible Party (PRP)  
Action Status: A MassDEP piece of correspondence was issued (approvals, NORs, etc.  
Action Date: 3/24/2011

Response Action Outcome: A permanent solution has been achieved. Contamination has been reduced to background or a threat of release has been eliminated.

Action Type: RLFA  
Action Status: FLDRUN  
Action Date: 3/3/2011

Response Action Outcome: A permanent solution has been achieved. Contamination has been reduced to background or a threat of release has been eliminated.

Action Type: Immediate Response Action  
Action Status: Level I - Technical Screen Audit  
Action Date: 5/10/2011

Response Action Outcome: A permanent solution has been achieved. Contamination has been reduced to background or a threat of release has been eliminated.

Action Type: A Notice sent to a Potentially Responsible Party (PRP)  
Action Status: A MassDEP piece of correspondence was issued (approvals, NORs, etc.  
Action Date: 5/11/2011

Response Action Outcome: A permanent solution has been achieved. Contamination has been reduced to background or a threat of release has been eliminated.

Action Type: RNFE  
Action Status: Transmittal, Notice, or Notification Received  
Action Date: 5/9/2011

Response Action Outcome: A permanent solution has been achieved. Contamination has been reduced to background or a threat of release has been eliminated.

Action Type: RNF  
Action Status: Reportable Release under MGL 21E  
Action Date: 5/9/2011

Response Action Outcome: A permanent solution has been achieved. Contamination has been reduced to background or a threat of release has been eliminated.

Action Type: Immediate Response Action  
Action Status: Written Plan Received  
Action Date: 5/9/2011

Response Action Outcome: A permanent solution has been achieved. Contamination has been reduced to background or a threat of release has been eliminated.

Release Tracking Number/Current Status: 3-0029830 / RAO

Release Town: PEABODY

Notification Date: 03/02/2011

Category: TWO HR

Associated ID: Not reported

**Current Status: Response Action Outcome**

Status Date: 11/03/2011

Phase: Not reported

Response Action Outcome: A1 - A permanent solution has been achieved. Contamination has been reduced to background or a threat of release has been eliminated.

Oil Or Haz Material: Hazardous Material

Map ID  
Direction  
Distance  
Elevation

MAP FINDINGS

Site

Database(s)

EDR ID Number  
EPA ID Number

**RESIDENTIAL HOUSING COMPLEX (Continued)**

**S110361249**

Location Type: RESIDENTIAL  
Source: FILLED  
Source: MERCURY  
Source: JAR  
Source: WITH

[Click here to access the MA DEP site for this facility:](#)

**Chemicals:**

Chemical: MERCURY  
Quantity: 10 pounds  
Chemical: ELEMENTAL MERCURY  
Quantity: 10 pounds

**Actions:**

Action Type: Response Action Outcome - RAO  
Action Status: Fee Received - FMCRA Use Only  
Action Date: 10/28/2011  
Response Action Outcome: A permanent solution has been achieved. Contamination has been reduced to background or a threat of release has been eliminated.

Action Type: Response Action Outcome - RAO  
Action Status: RAO Statement Received  
Action Date: 11/3/2011  
Response Action Outcome: A permanent solution has been achieved. Contamination has been reduced to background or a threat of release has been eliminated.

Action Type: Immediate Response Action  
Action Status: Oral Approval of Plan or Action  
Action Date: 3/2/2011  
Response Action Outcome: A permanent solution has been achieved. Contamination has been reduced to background or a threat of release has been eliminated.

Action Type: RLFA  
Action Status: FLDD1U  
Action Date: 3/2/2011  
Response Action Outcome: A permanent solution has been achieved. Contamination has been reduced to background or a threat of release has been eliminated.

Action Type: Release Disposition  
Action Status: Reportable Release under MGL 21E  
Action Date: 3/2/2011  
Response Action Outcome: A permanent solution has been achieved. Contamination has been reduced to background or a threat of release has been eliminated.

Action Type: A Notice sent to a Potentially Responsible Party (PRP)  
Action Status: FLDISS  
Action Date: 3/2/2011  
Response Action Outcome: A permanent solution has been achieved. Contamination has been reduced to background or a threat of release has been eliminated.

Action Type: A Notice sent to a Potentially Responsible Party (PRP)  
Action Status: A MassDEP piece of correspondence was issued (approvals, NORs, etc.  
Action Date: 3/24/2011  
Response Action Outcome: A permanent solution has been achieved. Contamination has been reduced to background or a threat of release has been eliminated.

Map ID  
Direction  
Distance  
Elevation

MAP FINDINGS

Site

Database(s)

EDR ID Number  
EPA ID Number

**RESIDENTIAL HOUSING COMPLEX (Continued)**

**S110361249**

Action Type: RLFA  
Action Status: FLDRUN  
Action Date: 3/3/2011  
Response Action Outcome: A permanent solution has been achieved. Contamination has been reduced to background or a threat of release has been eliminated.

Action Type: Immediate Response Action  
Action Status: Level I - Technical Screen Audit  
Action Date: 5/10/2011  
Response Action Outcome: A permanent solution has been achieved. Contamination has been reduced to background or a threat of release has been eliminated.

Action Type: A Notice sent to a Potentially Responsible Party (PRP)  
Action Status: A MassDEP piece of correspondence was issued (approvals, NORs, etc.  
Action Date: 5/11/2011  
Response Action Outcome: A permanent solution has been achieved. Contamination has been reduced to background or a threat of release has been eliminated.

Action Type: RNFE  
Action Status: Transmittal, Notice, or Notification Received  
Action Date: 5/9/2011  
Response Action Outcome: A permanent solution has been achieved. Contamination has been reduced to background or a threat of release has been eliminated.

Action Type: RNF  
Action Status: Reportable Release under MGL 21E  
Action Date: 5/9/2011  
Response Action Outcome: A permanent solution has been achieved. Contamination has been reduced to background or a threat of release has been eliminated.

Action Type: Immediate Response Action  
Action Status: Written Plan Received  
Action Date: 5/9/2011  
Response Action Outcome: A permanent solution has been achieved. Contamination has been reduced to background or a threat of release has been eliminated.

Release Tracking Number/Current Status: 3-0029830 / RAO  
Release Town: PEABODY  
Notification Date: 03/02/2011  
Category: TWO HR  
Associated ID: Not reported  
**Current Status:** **Response Action Outcome**  
Status Date: 11/03/2011  
Phase: Not reported  
Response Action Outcome: A1 - A permanent solution has been achieved. Contamination has been reduced to background or a threat of release has been eliminated.

Oil Or Haz Material: Hazardous Material  
Location Type: RESIDENTIAL  
Source: FILLED  
Source: MERCURY  
Source: JAR  
Source: WITH

[Click here to access the MA DEP site for this facility:](#)

Map ID  
Direction  
Distance  
Elevation

MAP FINDINGS

Site

Database(s)

EDR ID Number  
EPA ID Number

**RESIDENTIAL HOUSING COMPLEX (Continued)**

**S110361249**

Chemicals:

Chemical: MERCURY  
Quantity: 10 pounds  
Chemical: ELEMENTAL MERCURY  
Quantity: 10 pounds

Actions:

Action Type: Response Action Outcome - RAO  
Action Status: Fee Received - FMCRA Use Only  
Action Date: 10/28/2011  
Response Action Outcome: A permanent solution has been achieved. Contamination has been reduced to background or a threat of release has been eliminated.

Action Type: Response Action Outcome - RAO  
Action Status: RAO Statement Received  
Action Date: 11/3/2011  
Response Action Outcome: A permanent solution has been achieved. Contamination has been reduced to background or a threat of release has been eliminated.

Action Type: Immediate Response Action  
Action Status: Oral Approval of Plan or Action  
Action Date: 3/2/2011  
Response Action Outcome: A permanent solution has been achieved. Contamination has been reduced to background or a threat of release has been eliminated.

Action Type: RLFA  
Action Status: FLDD1U  
Action Date: 3/2/2011  
Response Action Outcome: A permanent solution has been achieved. Contamination has been reduced to background or a threat of release has been eliminated.

Action Type: Release Disposition  
Action Status: Reportable Release under MGL 21E  
Action Date: 3/2/2011  
Response Action Outcome: A permanent solution has been achieved. Contamination has been reduced to background or a threat of release has been eliminated.

Action Type: A Notice sent to a Potentially Responsible Party (PRP)  
Action Status: FLDISS  
Action Date: 3/2/2011  
Response Action Outcome: A permanent solution has been achieved. Contamination has been reduced to background or a threat of release has been eliminated.

Action Type: A Notice sent to a Potentially Responsible Party (PRP)  
Action Status: A MassDEP piece of correspondence was issued (approvals, NORs, etc.  
Action Date: 3/24/2011  
Response Action Outcome: A permanent solution has been achieved. Contamination has been reduced to background or a threat of release has been eliminated.

Action Type: RLFA  
Action Status: FLDRUN  
Action Date: 3/3/2011  
Response Action Outcome: A permanent solution has been achieved. Contamination has been reduced to background or a threat of release has been eliminated.

Action Type: Immediate Response Action  
Action Status: Level I - Technical Screen Audit

Map ID  
Direction  
Distance  
Elevation

MAP FINDINGS

Site

Database(s)

EDR ID Number  
EPA ID Number

**RESIDENTIAL HOUSING COMPLEX (Continued)**

**S110361249**

Action Date: 5/10/2011  
Response Action Outcome: A permanent solution has been achieved. Contamination has been reduced to background or a threat of release has been eliminated.

Action Type: A Notice sent to a Potentially Responsible Party (PRP)  
Action Status: A MassDEP piece of correspondence was issued (approvals, NORs, etc.  
Action Date: 5/11/2011  
Response Action Outcome: A permanent solution has been achieved. Contamination has been reduced to background or a threat of release has been eliminated.

Action Type: RNFE  
Action Status: Transmittal, Notice, or Notification Received  
Action Date: 5/9/2011  
Response Action Outcome: A permanent solution has been achieved. Contamination has been reduced to background or a threat of release has been eliminated.

Action Type: RNF  
Action Status: Reportable Release under MGL 21E  
Action Date: 5/9/2011  
Response Action Outcome: A permanent solution has been achieved. Contamination has been reduced to background or a threat of release has been eliminated.

Action Type: Immediate Response Action  
Action Status: Written Plan Received  
Action Date: 5/9/2011  
Response Action Outcome: A permanent solution has been achieved. Contamination has been reduced to background or a threat of release has been eliminated.

**Release:**

Release Tracking Number/Current Status: 3-0029830 / RAO  
Primary ID: Not reported  
Official City: PEABODY  
Notification: 03/02/2011  
Category: TWO HR  
Status Date: 11/03/2011  
Phase: Not reported  
Response Action Outcome: A1 - A permanent solution has been achieved. Contamination has been reduced to background or a threat of release has been eliminated.

Oil / Haz Material Type: Hazardous Material

[Click here to access the MA DEP site for this facility:](#)

**Actions:**

Action Type: Response Action Outcome - RAO  
Action Status: Fee Received - FMCRA Use Only  
Action Date: 10/28/2011  
Response Action Outcome: A permanent solution has been achieved. Contamination has been reduced to background or a threat of release has been eliminated.

Action Type: Response Action Outcome - RAO  
Action Status: RAO Statement Received  
Action Date: 11/3/2011  
Response Action Outcome: A permanent solution has been achieved. Contamination has been reduced to background or a threat of release has been eliminated.

Map ID  
Direction  
Distance  
Elevation

MAP FINDINGS

Site

Database(s)

EDR ID Number  
EPA ID Number

**RESIDENTIAL HOUSING COMPLEX (Continued)**

**S110361249**

Action Type: Immediate Response Action  
Action Status: Oral Approval of Plan or Action  
Action Date: 3/2/2011  
Response Action Outcome: A permanent solution has been achieved. Contamination has been reduced to background or a threat of release has been eliminated.

Action Type: RLFA  
Action Status: FLDD1U  
Action Date: 3/2/2011  
Response Action Outcome: A permanent solution has been achieved. Contamination has been reduced to background or a threat of release has been eliminated.

Action Type: Release Disposition  
Action Status: Reportable Release under MGL 21E  
Action Date: 3/2/2011  
Response Action Outcome: A permanent solution has been achieved. Contamination has been reduced to background or a threat of release has been eliminated.

Action Type: A Notice sent to a Potentially Responsible Party (PRP)  
Action Status: FLDISS  
Action Date: 3/2/2011  
Response Action Outcome: A permanent solution has been achieved. Contamination has been reduced to background or a threat of release has been eliminated.

Action Type: A Notice sent to a Potentially Responsible Party (PRP)  
Action Status: A MassDEP piece of correspondence was issued (approvals, NORs, etc.  
Action Date: 3/24/2011  
Response Action Outcome: A permanent solution has been achieved. Contamination has been reduced to background or a threat of release has been eliminated.

Action Type: RLFA  
Action Status: FLDRUN  
Action Date: 3/3/2011  
Response Action Outcome: A permanent solution has been achieved. Contamination has been reduced to background or a threat of release has been eliminated.

Action Type: Immediate Response Action  
Action Status: Level I - Technical Screen Audit  
Action Date: 5/10/2011  
Response Action Outcome: A permanent solution has been achieved. Contamination has been reduced to background or a threat of release has been eliminated.

Action Type: A Notice sent to a Potentially Responsible Party (PRP)  
Action Status: A MassDEP piece of correspondence was issued (approvals, NORs, etc.  
Action Date: 5/11/2011  
Response Action Outcome: A permanent solution has been achieved. Contamination has been reduced to background or a threat of release has been eliminated.

Action Type: RNFE  
Action Status: Transmittal, Notice, or Notification Received  
Action Date: 5/9/2011  
Response Action Outcome: A permanent solution has been achieved. Contamination has been reduced to background or a threat of release has been eliminated.

Action Type: RNF  
Action Status: Reportable Release under MGL 21E  
Action Date: 5/9/2011

Map ID  
Direction  
Distance  
Elevation

MAP FINDINGS

Site

Database(s)

EDR ID Number  
EPA ID Number

**RESIDENTIAL HOUSING COMPLEX (Continued)**

**S110361249**

Response Action Outcome: A permanent solution has been achieved. Contamination has been reduced to background or a threat of release has been eliminated.

Action Type: Immediate Response Action  
Action Status: Written Plan Received  
Action Date: 5/9/2011  
Response Action Outcome: A permanent solution has been achieved. Contamination has been reduced to background or a threat of release has been eliminated.

Chemicals:  
Chemical: MERCURY  
Quantity: 10 pounds  
Chemical: ELEMENTAL MERCURY  
Quantity: 10 pounds  
Location Type: RESIDENTIAL  
Source: FILLED  
Source: MERCURY  
Source: JAR  
Source: WITH

169  
ENE  
1/2-1  
0.676 mi.  
3568 ft.

**NO LOCATION AID**  
**15 LYNDE ST**  
**SALEM, MA 01970**

**MA SHWS S107291161**  
**MA RELEASE N/A**

**Relative:**  
**Lower**  
**Actual:**  
**29 ft.**

SHWS:  
Release Tracking Number/Current Status: 3-0025176 / RAO  
Release Town: SALEM  
Notification Date: 09/30/2005  
Category: 120 DY  
Associated ID: Not reported  
**Current Status: Response Action Outcome**  
Status Date: 02/02/2006  
Phase: Not reported  
Response Action Outcome: A2 - A permanent solution has been achieved. Contamination has not been reduced to background.  
Oil Or Haz Material: Oil

[Click here to access the MA DEP site for this facility:](#)

Chemicals:  
Chemical: TPH  
Quantity: 4060 milligrams per kilogram

Actions:  
Action Type: A Notice sent to a Potentially Responsible Party (PRP)  
Action Status: A MassDEP piece of correspondence was issued (approvals, NORs, etc.  
Action Date: 10/21/2005  
Response Action Outcome: A permanent solution has been achieved. Contamination has not been reduced to background.

Action Type: Response Action Outcome - RAO  
Action Status: RAO Statement Received  
Action Date: 2/2/2006  
Response Action Outcome: A permanent solution has been achieved. Contamination has not been



Map ID  
Direction  
Distance  
Elevation

MAP FINDINGS

Site

Database(s)

EDR ID Number  
EPA ID Number

**NO LOCATION AID (Continued)**

**S107291161**

reduced to background.

Action Type: RNF  
Action Status: Reportable Release under MGL 21E  
Action Date: 9/30/2005  
Response Action Outcome: A permanent solution has been achieved. Contamination has not been reduced to background.

Action Type: Release Disposition  
Action Status: Reportable Release under MGL 21E  
Action Date: 9/30/2005  
Response Action Outcome: A permanent solution has been achieved. Contamination has not been reduced to background.

**Release:**

Release Tracking Number/Current Status: 3-0025176 / RAO  
Primary ID: Not reported  
Official City: SALEM  
Notification: 09/30/2005  
Category: 120 DY  
Status Date: 02/02/2006  
Phase: Not reported  
Response Action Outcome: A2 - A permanent solution has been achieved. Contamination has not been reduced to background.  
Oil / Haz Material Type: Oil

[Click here to access the MA DEP site for this facility:](#)

**Actions:**

Action Type: A Notice sent to a Potentially Responsible Party (PRP)  
Action Status: A MassDEP piece of correspondence was issued (approvals, NORs, etc.  
Action Date: 10/21/2005  
Response Action Outcome: A permanent solution has been achieved. Contamination has not been reduced to background.

Action Type: Response Action Outcome - RAO  
Action Status: RAO Statement Received  
Action Date: 2/2/2006  
Response Action Outcome: A permanent solution has been achieved. Contamination has not been reduced to background.

Action Type: RNF  
Action Status: Reportable Release under MGL 21E  
Action Date: 9/30/2005  
Response Action Outcome: A permanent solution has been achieved. Contamination has not been reduced to background.

Action Type: Release Disposition  
Action Status: Reportable Release under MGL 21E  
Action Date: 9/30/2005  
Response Action Outcome: A permanent solution has been achieved. Contamination has not been reduced to background.

**Chemicals:**

Chemical: TPH

Map ID  
Direction  
Distance  
Elevation

MAP FINDINGS

Site

Database(s)

EDR ID Number  
EPA ID Number

**NO LOCATION AID (Continued)**

**S107291161**

Quantity: 4060 milligrams per kilogram

**AI170**  
**ENE**  
**1/2-1**  
**0.678 mi.**  
**3580 ft.**

**NO LOCATION AID**  
**5 BARTON SQ**  
**SALEM, MA 01970**

**MA SHWS**  
**MA RELEASE**

**S106617451**  
**N/A**

**Site 1 of 2 in cluster AI**

**Relative:**  
**Lower**  
**Actual:**  
**19 ft.**

**SHWS:**

Release Tracking Number/Current Status: 3-0023809 / RAO  
Release Town: SALEM  
Notification Date: 04/28/2004  
Category: 72 HR  
Associated ID: Not reported  
**Current Status:** **Response Action Outcome**  
Status Date: 04/19/2005  
Phase: Not reported  
Response Action Outcome: A1 - A permanent solution has been achieved. Contamination has been reduced to background or a threat of release has been eliminated.  
  
Oil Or Haz Material: Oil  
Location Type: MUNICIPAL  
Source: UNKNOWN

[Click here to access the MA DEP site for this facility:](#)

**Chemicals:**

Chemical: #2 FUEL OIL  
Quantity: Not reported  
Chemical: #2 FUEL OIL  
Quantity: 0.05 gallons per hour

**Actions:**

Action Type: Immediate Response Action  
Action Status: Completion Statement Received  
Action Date: 10/21/2004  
Response Action Outcome: A permanent solution has been achieved. Contamination has been reduced to background or a threat of release has been eliminated.

Action Type: Immediate Response Action  
Action Status: Written Plan Received  
Action Date: 10/21/2004  
Response Action Outcome: A permanent solution has been achieved. Contamination has been reduced to background or a threat of release has been eliminated.

Action Type: Immediate Response Action  
Action Status: Status or Interim Report Received  
Action Date: 10/21/2004  
Response Action Outcome: A permanent solution has been achieved. Contamination has been reduced to background or a threat of release has been eliminated.

Action Type: RNF  
Action Status: Reportable Release under MGL 21E  
Action Date: 10/21/2004  
Response Action Outcome: A permanent solution has been achieved. Contamination has been reduced to background or a threat of release has been eliminated.

Action Type: Response Action Outcome - RAO

Map ID  
Direction  
Distance  
Elevation

MAP FINDINGS

Site

Database(s)

EDR ID Number  
EPA ID Number

**NO LOCATION AID (Continued)**

**S106617451**

Action Status:	RAO Statement Received
Action Date:	4/19/2005
Response Action Outcome:	A permanent solution has been achieved. Contamination has been reduced to background or a threat of release has been eliminated.
Action Type:	Response Action Outcome - RAO
Action Status:	Fee Received - FMCRA Use Only
Action Date:	4/19/2005
Response Action Outcome:	A permanent solution has been achieved. Contamination has been reduced to background or a threat of release has been eliminated.
Action Type:	Release Disposition
Action Status:	Reportable Release under MGL 21E
Action Date:	4/28/2004
Response Action Outcome:	A permanent solution has been achieved. Contamination has been reduced to background or a threat of release has been eliminated.
Action Type:	Immediate Response Action
Action Status:	Oral Approval of Plan or Action
Action Date:	4/28/2004
Response Action Outcome:	A permanent solution has been achieved. Contamination has been reduced to background or a threat of release has been eliminated.
Action Type:	A Notice sent to a Potentially Responsible Party (PRP)
Action Status:	A MassDEP piece of correspondence was issued (approvals, NORs, etc.
Action Date:	8/10/2004
Response Action Outcome:	A permanent solution has been achieved. Contamination has been reduced to background or a threat of release has been eliminated.

Release:

Release Tracking Number/Current Status:	3-0023809 / RAO
Primary ID:	Not reported
Official City:	SALEM
Notification:	04/28/2004
Category:	72 HR
Status Date:	04/19/2005
Phase:	Not reported
Response Action Outcome:	A1 - A permanent solution has been achieved. Contamination has been reduced to background or a threat of release has been eliminated.
Oil / Haz Material Type:	Oil

[Click here to access the MA DEP site for this facility:](#)

Actions:

Action Type:	Immediate Response Action
Action Status:	Completion Statement Received
Action Date:	10/21/2004
Response Action Outcome:	A permanent solution has been achieved. Contamination has been reduced to background or a threat of release has been eliminated.
Action Type:	Immediate Response Action
Action Status:	Written Plan Received
Action Date:	10/21/2004
Response Action Outcome:	A permanent solution has been achieved. Contamination has been reduced to background or a threat of release has been eliminated.

Map ID  
Direction  
Distance  
Elevation

MAP FINDINGS

Site

Database(s)

EDR ID Number  
EPA ID Number

**NO LOCATION AID (Continued)**

**S106617451**

Action Type: Immediate Response Action  
Action Status: Status or Interim Report Received  
Action Date: 10/21/2004  
Response Action Outcome: A permanent solution has been achieved. Contamination has been reduced to background or a threat of release has been eliminated.

Action Type: RNF  
Action Status: Reportable Release under MGL 21E  
Action Date: 10/21/2004  
Response Action Outcome: A permanent solution has been achieved. Contamination has been reduced to background or a threat of release has been eliminated.

Action Type: Response Action Outcome - RAO  
Action Status: RAO Statement Received  
Action Date: 4/19/2005  
Response Action Outcome: A permanent solution has been achieved. Contamination has been reduced to background or a threat of release has been eliminated.

Action Type: Response Action Outcome - RAO  
Action Status: Fee Received - FMCRA Use Only  
Action Date: 4/19/2005  
Response Action Outcome: A permanent solution has been achieved. Contamination has been reduced to background or a threat of release has been eliminated.

Action Type: Release Disposition  
Action Status: Reportable Release under MGL 21E  
Action Date: 4/28/2004  
Response Action Outcome: A permanent solution has been achieved. Contamination has been reduced to background or a threat of release has been eliminated.

Action Type: Immediate Response Action  
Action Status: Oral Approval of Plan or Action  
Action Date: 4/28/2004  
Response Action Outcome: A permanent solution has been achieved. Contamination has been reduced to background or a threat of release has been eliminated.

Action Type: A Notice sent to a Potentially Responsible Party (PRP)  
Action Status: A MassDEP piece of correspondence was issued (approvals, NORs, etc.  
Action Date: 8/10/2004  
Response Action Outcome: A permanent solution has been achieved. Contamination has been reduced to background or a threat of release has been eliminated.

Chemicals:  
Chemical: #2 FUEL OIL  
Quantity: Not reported  
Chemical: #2 FUEL OIL  
Quantity: 0.05 gallons per hour  
Location Type: MUNICIPAL  
Source: UNKNOWN

Map ID  
Direction  
Distance  
Elevation

MAP FINDINGS

Site

Database(s)

EDR ID Number  
EPA ID Number

171  
NW  
1/2-1  
0.681 mi.  
3594 ft.

URBAN, LLC  
75 WALNUT ST  
PEABODY, MA 01960

MA SHWS  
MA LUST  
MA INST CONTROL  
MA RELEASE  
MA ENF

S102403756  
N/A

Relative:  
Lower

SHWS:

Actual:  
16 ft.

Release Tracking Number/Current Status: 3-0022195 / RAO  
Release Town: PEABODY  
Notification Date: 10/08/2002  
Category: 120 DY  
Associated ID: Not reported  
**Current Status:** **Response Action Outcome**  
Status Date: 05/21/2010  
Phase: Not reported  
Response Action Outcome: A2 - A permanent solution has been achieved. Contamination has not been reduced to background.  
Oil Or Haz Material: Hazardous Material

[Click here to access the MA DEP site for this facility:](#)

Chemicals:

Chemical: ARSENIC  
Quantity: 169 milligrams per kilogram  
Chemical: LEAD  
Quantity: 3532 milligrams per kilogram  
Chemical: CHROMIUM, ION (CR3+)  
Quantity: 6586 milligrams per kilogram

Actions:

Action Type: Phase 2  
Action Status: Level I - Technical Screen Audit  
Action Date: 1/19/2010  
Response Action Outcome: A permanent solution has been achieved. Contamination has not been reduced to background.

Action Type: Compliance and Enforcement Action  
Action Status: Notice of Non-Compliance Issued  
Action Date: 1/31/2007  
Response Action Outcome: A permanent solution has been achieved. Contamination has not been reduced to background.

Action Type: Tier Classification  
Action Status: Tier 2 Extension  
Action Date: 10/15/2007  
Response Action Outcome: A permanent solution has been achieved. Contamination has not been reduced to background.

Action Type: Compliance and Enforcement Action  
Action Status: Amendment Received or Issued  
Action Date: 10/15/2009  
Response Action Outcome: A permanent solution has been achieved. Contamination has not been reduced to background.

Action Type: Compliance and Enforcement Action  
Action Status: DEMAND  
Action Date: 10/23/2008  
Response Action Outcome: A permanent solution has been achieved. Contamination has not been

Map ID  
Direction  
Distance  
Elevation

MAP FINDINGS

Site

Database(s)

EDR ID Number  
EPA ID Number

**URBAN, LLC (Continued)**

**S102403756**

reduced to background.

Action Type: Phase 2  
Action Status: Completion Statement Received  
Action Date: 10/30/2007  
Response Action Outcome: A permanent solution has been achieved. Contamination has not been reduced to background.

Action Type: Tier Classification  
Action Status: Transmittal, Notice, or Notification Received  
Action Date: 10/8/2002  
Response Action Outcome: A permanent solution has been achieved. Contamination has not been reduced to background.

Action Type: Phase 1  
Action Status: Completion Statement Received  
Action Date: 10/8/2002  
Response Action Outcome: A permanent solution has been achieved. Contamination has not been reduced to background.

Action Type: RNF  
Action Status: Reportable Release under MGL 21E  
Action Date: 10/8/2002  
Response Action Outcome: A permanent solution has been achieved. Contamination has not been reduced to background.

Action Type: Release Disposition  
Action Status: Reportable Release under MGL 21E  
Action Date: 10/8/2002  
Response Action Outcome: A permanent solution has been achieved. Contamination has not been reduced to background.

Action Type: Tier Classification  
Action Status: Tier 2 Classification  
Action Date: 10/8/2002  
Response Action Outcome: A permanent solution has been achieved. Contamination has not been reduced to background.

Action Type: Compliance and Enforcement Action  
Action Status: Amendment Received or Issued  
Action Date: 3/18/2009  
Response Action Outcome: A permanent solution has been achieved. Contamination has not been reduced to background.

Action Type: Response Action Outcome - RAO  
Action Status: Level I - Technical Screen Audit  
Action Date: 3/23/2011  
Response Action Outcome: A permanent solution has been achieved. Contamination has not been reduced to background.

Action Type: Phase 4  
Action Status: Completion Statement Received  
Action Date: 5/21/2010  
Response Action Outcome: A permanent solution has been achieved. Contamination has not been reduced to background.

Action Type: Response Action Outcome - RAO

Map ID  
Direction  
Distance  
Elevation

MAP FINDINGS

Site

Database(s)

EDR ID Number  
EPA ID Number

**URBAN, LLC (Continued)**

**S102403756**

Action Status: RAO Statement Received  
Action Date: 5/21/2010  
Response Action Outcome: A permanent solution has been achieved. Contamination has not been reduced to background.

Action Type: Compliance and Enforcement Action  
Action Status: Amendment Received or Issued  
Action Date: 7/28/2009  
Response Action Outcome: A permanent solution has been achieved. Contamination has not been reduced to background.

Action Type: Tier Classification  
Action Status: Tier 2 Extension  
Action Date: 7/31/2009  
Response Action Outcome: A permanent solution has been achieved. Contamination has not been reduced to background.

Action Type: Compliance and Enforcement Action  
Action Status: Notice of Enforcement Conference  
Action Date: 8/6/2007  
Response Action Outcome: A permanent solution has been achieved. Contamination has not been reduced to background.

Action Type: Compliance and Enforcement Action  
Action Status: ACOP  
Action Date: 9/27/2007  
Response Action Outcome: A permanent solution has been achieved. Contamination has not been reduced to background.

Action Type: Phase 4  
Action Status: Written Plan Received  
Action Date: 9/30/2009  
Response Action Outcome: A permanent solution has been achieved. Contamination has not been reduced to background.

Action Type: Phase 3  
Action Status: Completion Statement Received  
Action Date: 9/4/2009  
Response Action Outcome: A permanent solution has been achieved. Contamination has not been reduced to background.

Action Type: Phase 2  
Action Status: Revised Statement or Transmittal Received  
Action Date: 9/4/2009  
Response Action Outcome: A permanent solution has been achieved. Contamination has not been reduced to background.

**LUST:**

**Facility:**

Release Tracking Number/Current Status: 3-0013957 / RAO  
Status Date: 05/09/1997  
Source Type: UST  
Release Town: PEABODY  
Notification Date: 07/01/1996  
Category: 120 DY

Map ID  
Direction  
Distance  
Elevation

MAP FINDINGS

Site

Database(s)

EDR ID Number  
EPA ID Number

**URBAN, LLC (Continued)**

**S102403756**

Associated ID: Not reported  
Phase: Not reported  
Response Action Outcome: A3 - A permanent solution has been achieved. Contamination has not been reduced to background and an Activity and use Limitation (AUL) has been implemented.  
  
Oil Or Haz Material: Oil  
  
Location Type: COMMERCIAL  
Source: UST

[Click here to access the MA DEP site for this facility:](#)

Chemicals:  
Chemical: GASOLINE  
Quantity: Not reported  
Chemical: #2 FUEL OIL  
Quantity: 59.5 parts per million  
  
Actions:  
Action Type: Compliance and Enforcement Action  
Action Status: Interim Deadline Letter Issued  
Action Date: 10/10/2002  
Response Action Outcome: A permanent solution has been achieved. Contamination has not been reduced to background and an Activity and use Limitation (AUL) has been implemented.  
  
Action Type: Response Action Outcome - RAO  
Action Status: Fee Received - FMCRA Use Only  
Action Date: 12/19/1997  
Response Action Outcome: A permanent solution has been achieved. Contamination has not been reduced to background and an Activity and use Limitation (AUL) has been implemented.  
  
Action Type: Release Abatement Measure  
Action Status: Completion Statement Received  
Action Date: 12/4/1996  
Response Action Outcome: A permanent solution has been achieved. Contamination has not been reduced to background and an Activity and use Limitation (AUL) has been implemented.  
  
Action Type: Activity and Use Limitation  
Action Status: Transmittal, Notice, or Notification Received  
Action Date: 4/22/1997  
Response Action Outcome: A permanent solution has been achieved. Contamination has not been reduced to background and an Activity and use Limitation (AUL) has been implemented.  
  
Action Type: An activity type that is related to an Audit  
Action Status: Audit Follow-up Completion Statement Received  
Action Date: 4/4/2002  
Response Action Outcome: A permanent solution has been achieved. Contamination has not been reduced to background and an Activity and use Limitation (AUL) has been implemented.  
  
Action Type: Activity and Use Limitation



Map ID  
Direction  
Distance  
Elevation

MAP FINDINGS

Site

Database(s)

EDR ID Number  
EPA ID Number

**URBAN, LLC (Continued)**

**S102403756**

Action Status:	Amendment Received or Issued
Action Date:	4/4/2002
Response Action Outcome:	A permanent solution has been achieved. Contamination has not been reduced to background and an Activity and use Limitation (AUL) has been implemented.
Action Type:	An activity type that is related to an Audit
Action Status:	NOA
Action Date:	5/10/1999
Response Action Outcome:	A permanent solution has been achieved. Contamination has not been reduced to background and an Activity and use Limitation (AUL) has been implemented.
Action Type:	Response Action Outcome - RAO
Action Status:	RAO Statement Received
Action Date:	5/9/1997
Response Action Outcome:	A permanent solution has been achieved. Contamination has not been reduced to background and an Activity and use Limitation (AUL) has been implemented.
Action Type:	Release Disposition
Action Status:	Reportable Release under MGL 21E
Action Date:	7/1/1996
Response Action Outcome:	A permanent solution has been achieved. Contamination has not been reduced to background and an Activity and use Limitation (AUL) has been implemented.
Action Type:	Release Abatement Measure
Action Status:	Oral Approval of Plan or Action
Action Date:	7/1/1996
Response Action Outcome:	A permanent solution has been achieved. Contamination has not been reduced to background and an Activity and use Limitation (AUL) has been implemented.
Action Type:	A Notice sent to a Potentially Responsible Party (PRP)
Action Status:	A MassDEP piece of correspondence was issued (approvals, NORs, etc.
Action Date:	8/14/1996
Response Action Outcome:	A permanent solution has been achieved. Contamination has not been reduced to background and an Activity and use Limitation (AUL) has been implemented.
Action Type:	Release Disposition
Action Status:	Reportable Release under MGL 21E
Action Date:	8/15/1996
Response Action Outcome:	A permanent solution has been achieved. Contamination has not been reduced to background and an Activity and use Limitation (AUL) has been implemented.
Action Type:	RNF
Action Status:	Reportable Release under MGL 21E
Action Date:	8/27/1996
Response Action Outcome:	A permanent solution has been achieved. Contamination has not been reduced to background and an Activity and use Limitation (AUL) has been implemented.
Action Type:	Release Abatement Measure
Action Status:	Fee Received - FMCRA Use Only

Map ID  
Direction  
Distance  
Elevation

MAP FINDINGS

Site

Database(s)

EDR ID Number  
EPA ID Number

**URBAN, LLC (Continued)**

**S102403756**

Action Date: 8/27/1996  
Response Action Outcome: A permanent solution has been achieved. Contamination has not been reduced to background and an Activity and use Limitation (AUL) has been implemented.

Action Type: Release Abatement Measure  
Action Status: Written Plan Received  
Action Date: 8/27/1996  
Response Action Outcome: A permanent solution has been achieved. Contamination has not been reduced to background and an Activity and use Limitation (AUL) has been implemented.

Action Type: Release Abatement Measure  
Action Status: Level I - Technical Screen Audit  
Action Date: 9/18/2001  
Response Action Outcome: A permanent solution has been achieved. Contamination has not been reduced to background and an Activity and use Limitation (AUL) has been implemented.

Action Type: An activity type that is related to an Audit  
Action Status: NAFVIO  
Action Date: 9/18/2001  
Response Action Outcome: A permanent solution has been achieved. Contamination has not been reduced to background and an Activity and use Limitation (AUL) has been implemented.

**INST CONTROL:**

Release Tracking Number: 3-0013957  
Action Type: AUL  
Action Stat: AMEND  
Action Date: 04/04/2002  
Response Action Outcome: A3 - A permanent solution has been achieved. Contamination has not been reduced to background and an Activity and use Limitation (AUL) has been implemented.

Release Tracking Number: 3-0013957  
Action Type: AUL  
Action Stat: RECPT  
Action Date: 04/22/1997  
Response Action Outcome: A3 - A permanent solution has been achieved. Contamination has not been reduced to background and an Activity and use Limitation (AUL) has been implemented.

**Release:**

Release Tracking Number/Current Status: 3-0013957 / RAO  
Primary ID: Not reported  
Official City: PEABODY  
Notification: 07/01/1996  
Category: 120 DY  
Status Date: 05/09/1997  
Phase: Not reported  
Response Action Outcome: A3 - A permanent solution has been achieved. Contamination has not been reduced to background and an Activity and use Limitation (AUL) has been implemented.

Oil / Haz Material Type: Oil

Map ID  
Direction  
Distance  
Elevation

MAP FINDINGS

Site

Database(s)

EDR ID Number  
EPA ID Number

**URBAN, LLC (Continued)**

**S102403756**

[Click here to access the MA DEP site for this facility:](#)

**Actions:**

Action Type: Compliance and Enforcement Action  
Action Status: Interim Deadline Letter Issued  
Action Date: 10/10/2002  
Response Action Outcome: A permanent solution has been achieved. Contamination has not been reduced to background and an Activity and use Limitation (AUL) has been implemented.

Action Type: Response Action Outcome - RAO  
Action Status: Fee Received - FMCRA Use Only  
Action Date: 12/19/1997  
Response Action Outcome: A permanent solution has been achieved. Contamination has not been reduced to background and an Activity and use Limitation (AUL) has been implemented.

Action Type: Release Abatement Measure  
Action Status: Completion Statement Received  
Action Date: 12/4/1996  
Response Action Outcome: A permanent solution has been achieved. Contamination has not been reduced to background and an Activity and use Limitation (AUL) has been implemented.

Action Type: Activity and Use Limitation  
Action Status: Transmittal, Notice, or Notification Received  
Action Date: 4/22/1997  
Response Action Outcome: A permanent solution has been achieved. Contamination has not been reduced to background and an Activity and use Limitation (AUL) has been implemented.

Action Type: An activity type that is related to an Audit  
Action Status: Audit Follow-up Completion Statement Received  
Action Date: 4/4/2002  
Response Action Outcome: A permanent solution has been achieved. Contamination has not been reduced to background and an Activity and use Limitation (AUL) has been implemented.

Action Type: Activity and Use Limitation  
Action Status: Amendment Received or Issued  
Action Date: 4/4/2002  
Response Action Outcome: A permanent solution has been achieved. Contamination has not been reduced to background and an Activity and use Limitation (AUL) has been implemented.

Action Type: An activity type that is related to an Audit  
Action Status: NOA  
Action Date: 5/10/1999  
Response Action Outcome: A permanent solution has been achieved. Contamination has not been reduced to background and an Activity and use Limitation (AUL) has been implemented.

Action Type: Response Action Outcome - RAO  
Action Status: RAO Statement Received  
Action Date: 5/9/1997  
Response Action Outcome: A permanent solution has been achieved. Contamination has not been reduced to background and an Activity and use Limitation (AUL) has

Map ID  
Direction  
Distance  
Elevation

MAP FINDINGS

Site

Database(s)

EDR ID Number  
EPA ID Number

**URBAN, LLC (Continued)**

**S102403756**

been implemented.

Action Type: Release Disposition  
Action Status: Reportable Release under MGL 21E  
Action Date: 7/1/1996  
Response Action Outcome: A permanent solution has been achieved. Contamination has not been reduced to background and an Activity and use Limitation (AUL) has been implemented.

Action Type: Release Abatement Measure  
Action Status: Oral Approval of Plan or Action  
Action Date: 7/1/1996  
Response Action Outcome: A permanent solution has been achieved. Contamination has not been reduced to background and an Activity and use Limitation (AUL) has been implemented.

Action Type: A Notice sent to a Potentially Responsible Party (PRP)  
Action Status: A MassDEP piece of correspondence was issued (approvals, NORs, etc.)  
Action Date: 8/14/1996  
Response Action Outcome: A permanent solution has been achieved. Contamination has not been reduced to background and an Activity and use Limitation (AUL) has been implemented.

Action Type: Release Disposition  
Action Status: Reportable Release under MGL 21E  
Action Date: 8/15/1996  
Response Action Outcome: A permanent solution has been achieved. Contamination has not been reduced to background and an Activity and use Limitation (AUL) has been implemented.

Action Type: RNF  
Action Status: Reportable Release under MGL 21E  
Action Date: 8/27/1996  
Response Action Outcome: A permanent solution has been achieved. Contamination has not been reduced to background and an Activity and use Limitation (AUL) has been implemented.

Action Type: Release Abatement Measure  
Action Status: Fee Received - FMCRA Use Only  
Action Date: 8/27/1996  
Response Action Outcome: A permanent solution has been achieved. Contamination has not been reduced to background and an Activity and use Limitation (AUL) has been implemented.

Action Type: Release Abatement Measure  
Action Status: Written Plan Received  
Action Date: 8/27/1996  
Response Action Outcome: A permanent solution has been achieved. Contamination has not been reduced to background and an Activity and use Limitation (AUL) has been implemented.

Action Type: Release Abatement Measure  
Action Status: Level I - Technical Screen Audit  
Action Date: 9/18/2001  
Response Action Outcome: A permanent solution has been achieved. Contamination has not been reduced to background and an Activity and use Limitation (AUL) has been implemented.

Map ID  
Direction  
Distance  
Elevation

MAP FINDINGS

Site

Database(s)

EDR ID Number  
EPA ID Number

**URBAN, LLC (Continued)**

**S102403756**

Action Type: An activity type that is related to an Audit  
Action Status: NAFVIO  
Action Date: 9/18/2001  
Response Action Outcome: A permanent solution has been achieved. Contamination has not been reduced to background and an Activity and use Limitation (AUL) has been implemented.

Chemicals:  
Chemical: GASOLINE  
Quantity: Not reported  
Chemical: #2 FUEL OIL  
Quantity: 59.5 parts per million  
Location Type: COMMERCIAL  
Source: UST

Release Tracking Number/Current Status: 3-0022195 / RAO  
Primary ID: Not reported  
Official City: PEABODY  
Notification: 10/08/2002  
Category: 120 DY  
Status Date: 05/21/2010  
Phase: Not reported  
Response Action Outcome: A2 - A permanent solution has been achieved. Contamination has not been reduced to background.  
Oil / Haz Material Type: Hazardous Material

[Click here to access the MA DEP site for this facility:](#)

Actions:  
Action Type: Phase 2  
Action Status: Level I - Technical Screen Audit  
Action Date: 1/19/2010  
Response Action Outcome: A permanent solution has been achieved. Contamination has not been reduced to background.

Action Type: Compliance and Enforcement Action  
Action Status: Notice of Non-Compliance Issued  
Action Date: 1/31/2007  
Response Action Outcome: A permanent solution has been achieved. Contamination has not been reduced to background.

Action Type: Tier Classification  
Action Status: Tier 2 Extension  
Action Date: 10/15/2007  
Response Action Outcome: A permanent solution has been achieved. Contamination has not been reduced to background.

Action Type: Compliance and Enforcement Action  
Action Status: Amendment Received or Issued  
Action Date: 10/15/2009  
Response Action Outcome: A permanent solution has been achieved. Contamination has not been reduced to background.

Action Type: Compliance and Enforcement Action  
Action Status: DEMAND  
Action Date: 10/23/2008

Map ID  
Direction  
Distance  
Elevation

MAP FINDINGS

Site

Database(s)

EDR ID Number  
EPA ID Number

**URBAN, LLC (Continued)**

**S102403756**

Response Action Outcome: A permanent solution has been achieved. Contamination has not been reduced to background.

Action Type: Phase 2  
Action Status: Completion Statement Received  
Action Date: 10/30/2007  
Response Action Outcome: A permanent solution has been achieved. Contamination has not been reduced to background.

Action Type: Tier Classification  
Action Status: Transmittal, Notice, or Notification Received  
Action Date: 10/8/2002  
Response Action Outcome: A permanent solution has been achieved. Contamination has not been reduced to background.

Action Type: Phase 1  
Action Status: Completion Statement Received  
Action Date: 10/8/2002  
Response Action Outcome: A permanent solution has been achieved. Contamination has not been reduced to background.

Action Type: RNF  
Action Status: Reportable Release under MGL 21E  
Action Date: 10/8/2002  
Response Action Outcome: A permanent solution has been achieved. Contamination has not been reduced to background.

Action Type: Release Disposition  
Action Status: Reportable Release under MGL 21E  
Action Date: 10/8/2002  
Response Action Outcome: A permanent solution has been achieved. Contamination has not been reduced to background.

Action Type: Tier Classification  
Action Status: Tier 2 Classification  
Action Date: 10/8/2002  
Response Action Outcome: A permanent solution has been achieved. Contamination has not been reduced to background.

Action Type: Compliance and Enforcement Action  
Action Status: Amendment Received or Issued  
Action Date: 3/18/2009  
Response Action Outcome: A permanent solution has been achieved. Contamination has not been reduced to background.

Action Type: Response Action Outcome - RAO  
Action Status: Level I - Technical Screen Audit  
Action Date: 3/23/2011  
Response Action Outcome: A permanent solution has been achieved. Contamination has not been reduced to background.

Action Type: Phase 4  
Action Status: Completion Statement Received  
Action Date: 5/21/2010  
Response Action Outcome: A permanent solution has been achieved. Contamination has not been reduced to background.

Map ID  
Direction  
Distance  
Elevation

MAP FINDINGS

Site

Database(s)

EDR ID Number  
EPA ID Number

**URBAN, LLC (Continued)**

**S102403756**

Action Type: Response Action Outcome - RAO  
Action Status: RAO Statement Received  
Action Date: 5/21/2010  
Response Action Outcome: A permanent solution has been achieved. Contamination has not been reduced to background.

Action Type: Compliance and Enforcement Action  
Action Status: Amendment Received or Issued  
Action Date: 7/28/2009  
Response Action Outcome: A permanent solution has been achieved. Contamination has not been reduced to background.

Action Type: Tier Classification  
Action Status: Tier 2 Extension  
Action Date: 7/31/2009  
Response Action Outcome: A permanent solution has been achieved. Contamination has not been reduced to background.

Action Type: Compliance and Enforcement Action  
Action Status: Notice of Enforcement Conference  
Action Date: 8/6/2007  
Response Action Outcome: A permanent solution has been achieved. Contamination has not been reduced to background.

Action Type: Compliance and Enforcement Action  
Action Status: ACOP  
Action Date: 9/27/2007  
Response Action Outcome: A permanent solution has been achieved. Contamination has not been reduced to background.

Action Type: Phase 4  
Action Status: Written Plan Received  
Action Date: 9/30/2009  
Response Action Outcome: A permanent solution has been achieved. Contamination has not been reduced to background.

Action Type: Phase 3  
Action Status: Completion Statement Received  
Action Date: 9/4/2009  
Response Action Outcome: A permanent solution has been achieved. Contamination has not been reduced to background.

Action Type: Phase 2  
Action Status: Revised Statement or Transmittal Received  
Action Date: 9/4/2009  
Response Action Outcome: A permanent solution has been achieved. Contamination has not been reduced to background.

Chemicals:  
Chemical: ARSENIC  
Quantity: 169 milligrams per kilogram  
Chemical: LEAD  
Quantity: 3532 milligrams per kilogram  
Chemical: CHROMIUM, ION (CR3+)  
Quantity: 6586 milligrams per kilogram

Map ID  
Direction  
Distance  
Elevation

MAP FINDINGS

Site

Database(s)

EDR ID Number  
EPA ID Number

**URBAN, LLC (Continued)**

**S102403756**

ENFORCEMENT:

Region: NERO  
DEP Region: NERO  
DEP Program: 3R  
DEP Bureau: BWSC  
Program: Not reported  
Program Id: 3-0022195  
High Or Low Level Enforcement: LLE  
FMF #: Not reported  
Comptroller Billing Name: Not reported  
Town Where Violation Occurred: Not reported  
Date Executed: 01/31/2007  
ENF #: NON-NE-06-3R067  
Document Type: NON  
AG Ref (Y/N): Not reported  
Doc Archived (Y/N): Not reported  
EJ Community (Y/N): Not reported  
Regional Comment: Not reported  
Final Payment Due Date: Not reported  
ACOP \$: Not reported  
PAN \$: Not reported  
EMS (Y/N): Not reported  
EMS\$: Not reported  
SEP (Y/N): Not reported  
SEP \$: Not reported  
Demand \$: Not reported  
Suspended \$: Not reported  
Ownership: Commercially Owned

Region: NERO  
DEP Region: NERO  
DEP Program: 3R  
DEP Bureau: BWSC  
Program: Not reported  
Program Id: 3-0022195  
High Or Low Level Enforcement: HLE  
FMF #: Not reported  
Comptroller Billing Name: Not reported  
Town Where Violation Occurred: Not reported  
Date Executed: 10/15/2009  
ENF #: ACOP-NE-07-3R004 AMEND  
Document Type: AMEND  
AG Ref (Y/N): Not reported  
Doc Archived (Y/N): Not reported  
EJ Community (Y/N): Not reported  
Regional Comment: Not reported  
Final Payment Due Date: 02/15/2010  
ACOP \$: Not reported  
PAN \$: Not reported  
EMS (Y/N): Not reported  
EMS\$: Not reported  
SEP (Y/N): Not reported  
SEP \$: Not reported  
Demand \$: Not reported  
Suspended \$: Not reported  
Ownership: Commercially Owned



Map ID  
Direction  
Distance  
Elevation

MAP FINDINGS

Site

Database(s)

EDR ID Number  
EPA ID Number

**URBAN, LLC (Continued)**

**S102403756**

Region: NERO  
DEP Region: NERO  
DEP Program: 3R  
DEP Bureau: BWSC  
Program: Not reported  
Program Id: 3-0022195  
High Or Low Level Enforcement: HLE  
FMF #: Not reported  
Comptroller Billing Name: Not reported  
Town Where Violation Occurred: Not reported  
Date Executed: 09/27/2007  
ENF #: ACOP-NE-07-3R004  
Document Type: ACOP  
AG Ref (Y/N): Not reported  
Doc Archived (Y/N): Not reported  
EJ Community (Y/N): Not reported  
Regional Comment: Not reported  
Final Payment Due Date: 08/30/2009  
ACOP \$: 20000  
PAN \$: Not reported  
EMS (Y/N): Not reported  
EMS\$: Not reported  
SEP (Y/N): Not reported  
SEP \$: Not reported  
Demand \$: Not reported  
Suspended \$: 12000  
Ownership: Commercially Owned

Region: NERO  
DEP Region: NERO  
DEP Program: 3R  
DEP Bureau: BWSC  
Program: Not reported  
Program Id: 3-0022195  
High Or Low Level Enforcement: HLE  
FMF #: Not reported  
Comptroller Billing Name: Not reported  
Town Where Violation Occurred: Not reported  
Date Executed: 10/23/2008  
ENF #: ACOP-NE-07-3R004-DEMAND  
Document Type: Demand  
AG Ref (Y/N): Not reported  
Doc Archived (Y/N): Not reported  
EJ Community (Y/N): Not reported  
Regional Comment: Not reported  
Final Payment Due Date: 11/23/2008  
ACOP \$: Not reported  
PAN \$: Not reported  
EMS (Y/N): Not reported  
EMS\$: Not reported  
SEP (Y/N): Not reported  
SEP \$: Not reported  
Demand \$: 2500  
Suspended \$: Not reported  
Ownership: Commercially Owned

Region: NERO

Map ID  
Direction  
Distance  
Elevation

MAP FINDINGS

Site

Database(s)

EDR ID Number  
EPA ID Number

**URBAN, LLC (Continued)**

**S102403756**

DEP Region: NERO  
DEP Program: 3R  
DEP Bureau: BWSC  
Program: Not reported  
Program Id: 3-0022195  
High Or Low Level Enforcement: HLE  
FMF #: Not reported  
Comptroller Billing Name: Not reported  
Town Where Violation Occurred: Not reported  
Date Executed: 03/18/2009  
ENF #: ACOP-NE-07-3R004-AMEND  
Document Type: Amend  
AG Ref (Y/N): Not reported  
Doc Archived (Y/N): Not reported  
EJ Community (Y/N): Not reported  
Regional Comment: Not reported  
Final Payment Due Date: 06/18/2009  
ACOP \$: Not reported  
PAN \$: Not reported  
EMS (Y/N): Not reported  
EMS\$: Not reported  
SEP (Y/N): Not reported  
SEP \$: Not reported  
Demand \$: 2500  
Suspended \$: Not reported  
Ownership: Commercially Owned

172  
SSW  
1/2-1  
0.685 mi.  
3617 ft.

**VINCENT POTATO CHIP CO**  
**205 HIGHLAND AVE**  
**SALEM, MA 01970**

**MA SHWS**  
**MA LUST**  
**MA RELEASE**

**S103812135**  
**N/A**

**Relative:**  
**Higher**  
**Actual:**  
**90 ft.**

SHWS:  
Release Tracking Number/Current Status: 3-0019446 / RAO  
Release Town: SALEM  
Notification Date: 04/11/2000  
Category: 120 DY  
Associated ID: Not reported  
**Current Status:** **Response Action Outcome**  
Status Date: 11/29/2000  
Phase: Not reported  
Response Action Outcome: A2 - A permanent solution has been achieved. Contamination has not been reduced to background.  
Oil Or Haz Material: Oil  
Location Type: COMMERCIAL  
Source: PIPE

[Click here to access the MA DEP site for this facility:](#)

Chemicals:  
Chemical: GASOLINE  
Quantity: 1675 parts per million

Actions:  
Action Type: Response Action Outcome - RAO  
Action Status: RAO Statement Received

Map ID  
Direction  
Distance  
Elevation

MAP FINDINGS

Site

Database(s)

EDR ID Number  
EPA ID Number

**VINCENT POTATO CHIP CO (Continued)**

**S103812135**

Action Date: 11/29/2000  
Response Action Outcome: A permanent solution has been achieved. Contamination has not been reduced to background.

Action Type: Response Action Outcome - RAO  
Action Status: Fee Received - FMCRA Use Only  
Action Date: 2/9/2001  
Response Action Outcome: A permanent solution has been achieved. Contamination has not been reduced to background.

Action Type: Release Disposition  
Action Status: Reportable Release under MGL 21E  
Action Date: 4/11/2000  
Response Action Outcome: A permanent solution has been achieved. Contamination has not been reduced to background.

Action Type: Release Abatement Measure  
Action Status: Oral Approval of Plan or Action  
Action Date: 4/11/2000  
Response Action Outcome: A permanent solution has been achieved. Contamination has not been reduced to background.

Action Type: RLFA  
Action Status: FOLOFF  
Action Date: 4/20/2000  
Response Action Outcome: A permanent solution has been achieved. Contamination has not been reduced to background.

Action Type: Release Abatement Measure  
Action Status: Written Plan Received  
Action Date: 5/1/2000  
Response Action Outcome: A permanent solution has been achieved. Contamination has not been reduced to background.

Action Type: A Notice sent to a Potentially Responsible Party (PRP)  
Action Status: A MassDEP piece of correspondence was issued (approvals, NORs, etc.  
Action Date: 5/10/2000  
Response Action Outcome: A permanent solution has been achieved. Contamination has not been reduced to background.

Action Type: Release Abatement Measure  
Action Status: Status or Interim Report Received  
Action Date: 9/25/2000  
Response Action Outcome: A permanent solution has been achieved. Contamination has not been reduced to background.

LUST:

Facility:

Release Tracking Number/Current Status: 3-0018064 / RAO  
Status Date: 07/13/1999  
Source Type: UST  
Release Town: SALEM  
Notification Date: 03/08/1999  
Category: 120 DY  
Associated ID: Not reported

Map ID  
Direction  
Distance  
Elevation

MAP FINDINGS

Site

Database(s)

EDR ID Number  
EPA ID Number

**VINCENT POTATO CHIP CO (Continued)**

**S103812135**

Phase: Not reported  
Response Action Outcome: A2 - A permanent solution has been achieved. Contamination has not been reduced to background.  
Oil Or Haz Material: Oil  
Location Type: COMMERCIAL  
Source: UST

[Click here to access the MA DEP site for this facility:](#)

**Chemicals:**

Chemical: C9 THRU C18 ALIPHATIC HYDROCARBONS  
Quantity: 1650 parts per billion

**Actions:**

Action Type: Release Disposition  
Action Status: Reportable Release under MGL 21E  
Action Date: 3/8/1999  
Response Action Outcome: A permanent solution has been achieved. Contamination has not been reduced to background.

Action Type: Release Abatement Measure  
Action Status: Oral Approval of Plan or Action  
Action Date: 3/8/1999  
Response Action Outcome: A permanent solution has been achieved. Contamination has not been reduced to background.

Action Type: Release Abatement Measure  
Action Status: Written Plan Received  
Action Date: 4/16/1999  
Response Action Outcome: A permanent solution has been achieved. Contamination has not been reduced to background.

Action Type: Release Abatement Measure  
Action Status: Fee Received - FMCRA Use Only  
Action Date: 5/10/1999  
Response Action Outcome: A permanent solution has been achieved. Contamination has not been reduced to background.

Action Type: A Notice sent to a Potentially Responsible Party (PRP)  
Action Status: A MassDEP piece of correspondence was issued (approvals, NORs, etc.)  
Action Date: 5/18/1999  
Response Action Outcome: A permanent solution has been achieved. Contamination has not been reduced to background.

Action Type: Response Action Outcome - RAO  
Action Status: RAO Statement Received  
Action Date: 7/13/1999  
Response Action Outcome: A permanent solution has been achieved. Contamination has not been reduced to background.

**Facility:**

Release Tracking Number/Current Status: 3-0015735 / RAO  
Status Date: 03/20/1998

Map ID  
Direction  
Distance  
Elevation

MAP FINDINGS

Site

Database(s)

EDR ID Number  
EPA ID Number

**VINCENT POTATO CHIP CO (Continued)**

**S103812135**

Source Type: UST  
Release Town: SALEM  
Notification Date: 11/21/1997  
Category: 72 HR  
Associated ID: Not reported  
Phase: Not reported  
Response Action Outcome: A2 - A permanent solution has been achieved. Contamination has not been reduced to background.  
Oil Or Haz Material: Oil  
Location Type: COMMERCIAL  
Source: UST

[Click here to access the MA DEP site for this facility:](#)

Chemicals:  
Chemical: GASOLINE  
Quantity: 848 parts per million

Actions:  
Action Type: A Notice sent to a Potentially Responsible Party (PRP)  
Action Status: A MassDEP piece of correspondence was issued (approvals, NORs, etc.  
Action Date: 1/2/1998  
Response Action Outcome: A permanent solution has been achieved. Contamination has not been reduced to background.

Action Type: Release Disposition  
Action Status: Reportable Release under MGL 21E  
Action Date: 11/21/1997  
Response Action Outcome: A permanent solution has been achieved. Contamination has not been reduced to background.

Action Type: Immediate Response Action  
Action Status: Oral Approval of Plan or Action  
Action Date: 11/21/1997  
Response Action Outcome: A permanent solution has been achieved. Contamination has not been reduced to background.

Action Type: RNF  
Action Status: Reportable Release under MGL 21E  
Action Date: 3/11/1998  
Response Action Outcome: A permanent solution has been achieved. Contamination has not been reduced to background.

Action Type: Response Action Outcome - RAO  
Action Status: RAO Statement Received  
Action Date: 3/20/1998  
Response Action Outcome: A permanent solution has been achieved. Contamination has not been reduced to background.

Release:  
Release Tracking Number/Current Status: 3-0015735 / RAO  
Primary ID: Not reported  
Official City: SALEM

Map ID  
Direction  
Distance  
Elevation

MAP FINDINGS

Site

Database(s)

EDR ID Number  
EPA ID Number

**VINCENT POTATO CHIP CO (Continued)**

**S103812135**

Notification: 11/21/1997  
Category: 72 HR  
Status Date: 03/20/1998  
Phase: Not reported  
Response Action Outcome: A2 - A permanent solution has been achieved. Contamination has not been reduced to background.  
Oil / Haz Material Type: Oil

[Click here to access the MA DEP site for this facility:](#)

**Actions:**

Action Type: A Notice sent to a Potentially Responsible Party (PRP)  
Action Status: A MassDEP piece of correspondence was issued (approvals, NORs, etc.)  
Action Date: 1/2/1998  
Response Action Outcome: A permanent solution has been achieved. Contamination has not been reduced to background.

Action Type: Release Disposition  
Action Status: Reportable Release under MGL 21E  
Action Date: 11/21/1997  
Response Action Outcome: A permanent solution has been achieved. Contamination has not been reduced to background.

Action Type: Immediate Response Action  
Action Status: Oral Approval of Plan or Action  
Action Date: 11/21/1997  
Response Action Outcome: A permanent solution has been achieved. Contamination has not been reduced to background.

Action Type: RNF  
Action Status: Reportable Release under MGL 21E  
Action Date: 3/11/1998  
Response Action Outcome: A permanent solution has been achieved. Contamination has not been reduced to background.

Action Type: Response Action Outcome - RAO  
Action Status: RAO Statement Received  
Action Date: 3/20/1998  
Response Action Outcome: A permanent solution has been achieved. Contamination has not been reduced to background.

**Chemicals:**

Chemical: GASOLINE  
Quantity: 848 parts per million  
Location Type: COMMERCIAL  
Source: UST

Release Tracking Number/Current Status: 3-0018064 / RAO  
Primary ID: Not reported  
Official City: SALEM  
Notification: 03/08/1999  
Category: 120 DY  
Status Date: 07/13/1999  
Phase: Not reported  
Response Action Outcome: A2 - A permanent solution has been achieved. Contamination has not been reduced to background.

Map ID  
Direction  
Distance  
Elevation

MAP FINDINGS

Site

Database(s)

EDR ID Number  
EPA ID Number

**VINCENT POTATO CHIP CO (Continued)**

**S103812135**

Oil / Haz Material Type: Oil

[Click here to access the MA DEP site for this facility:](#)

**Actions:**

Action Type: Release Disposition  
Action Status: Reportable Release under MGL 21E  
Action Date: 3/8/1999  
Response Action Outcome: A permanent solution has been achieved. Contamination has not been reduced to background.

Action Type: Release Abatement Measure  
Action Status: Oral Approval of Plan or Action  
Action Date: 3/8/1999  
Response Action Outcome: A permanent solution has been achieved. Contamination has not been reduced to background.

Action Type: Release Abatement Measure  
Action Status: Written Plan Received  
Action Date: 4/16/1999  
Response Action Outcome: A permanent solution has been achieved. Contamination has not been reduced to background.

Action Type: Release Abatement Measure  
Action Status: Fee Received - FMCRA Use Only  
Action Date: 5/10/1999  
Response Action Outcome: A permanent solution has been achieved. Contamination has not been reduced to background.

Action Type: A Notice sent to a Potentially Responsible Party (PRP)  
Action Status: A MassDEP piece of correspondence was issued (approvals, NORs, etc.)  
Action Date: 5/18/1999  
Response Action Outcome: A permanent solution has been achieved. Contamination has not been reduced to background.

Action Type: Response Action Outcome - RAO  
Action Status: RAO Statement Received  
Action Date: 7/13/1999  
Response Action Outcome: A permanent solution has been achieved. Contamination has not been reduced to background.

**Chemicals:**

Chemical: C9 THRU C18 ALIPHATIC HYDROCARBONS  
Quantity: 1650 parts per billion  
Location Type: COMMERCIAL  
Source: UST

Release Tracking Number/Current Status: 3-0019446 / RAO  
Primary ID: Not reported  
Official City: SALEM  
Notification: 04/11/2000  
Category: 120 DY  
Status Date: 11/29/2000  
Phase: Not reported  
Response Action Outcome: A2 - A permanent solution has been achieved. Contamination has not been reduced to background.

Map ID  
Direction  
Distance  
Elevation

MAP FINDINGS

Site

Database(s)

EDR ID Number  
EPA ID Number

**VINCENT POTATO CHIP CO (Continued)**

**S103812135**

Oil / Haz Material Type: Oil

[Click here to access the MA DEP site for this facility:](#)

**Actions:**

Action Type: Response Action Outcome - RAO  
Action Status: RAO Statement Received  
Action Date: 11/29/2000  
Response Action Outcome: A permanent solution has been achieved. Contamination has not been reduced to background.

Action Type: Response Action Outcome - RAO  
Action Status: Fee Received - FMCRA Use Only  
Action Date: 2/9/2001  
Response Action Outcome: A permanent solution has been achieved. Contamination has not been reduced to background.

Action Type: Release Disposition  
Action Status: Reportable Release under MGL 21E  
Action Date: 4/11/2000  
Response Action Outcome: A permanent solution has been achieved. Contamination has not been reduced to background.

Action Type: Release Abatement Measure  
Action Status: Oral Approval of Plan or Action  
Action Date: 4/11/2000  
Response Action Outcome: A permanent solution has been achieved. Contamination has not been reduced to background.

Action Type: RLFA  
Action Status: FOLOFF  
Action Date: 4/20/2000  
Response Action Outcome: A permanent solution has been achieved. Contamination has not been reduced to background.

Action Type: Release Abatement Measure  
Action Status: Written Plan Received  
Action Date: 5/1/2000  
Response Action Outcome: A permanent solution has been achieved. Contamination has not been reduced to background.

Action Type: A Notice sent to a Potentially Responsible Party (PRP)  
Action Status: A MassDEP piece of correspondence was issued (approvals, NORs, etc.)  
Action Date: 5/10/2000  
Response Action Outcome: A permanent solution has been achieved. Contamination has not been reduced to background.

Action Type: Release Abatement Measure  
Action Status: Status or Interim Report Received  
Action Date: 9/25/2000  
Response Action Outcome: A permanent solution has been achieved. Contamination has not been reduced to background.

**Chemicals:**

Chemical: GASOLINE  
Quantity: 1675 parts per million



Map ID  
Direction  
Distance  
Elevation

MAP FINDINGS

Site

Database(s)

EDR ID Number  
EPA ID Number

VINCENT POTATO CHIP CO (Continued)

S103812135

Location Type: COMMERCIAL  
Source: PIPE

AJ173  
ESE  
1/2-1  
0.694 mi.  
3666 ft.

NO LOCATION AID  
120 CANAL ST  
SALEM, MA 01970

MA SHWS  
MA INST CONTROL  
MA RELEASE

S104545340  
N/A

Site 1 of 3 in cluster AJ

Relative:  
Lower

SHWS:

Actual:  
12 ft.

Release Tracking Number/Current Status: 3-0012326 / RAO  
Release Town: SALEM  
Notification Date: 03/21/1995  
Category: 120 DY  
Associated ID: Not reported  
**Current Status:** **Response Action Outcome**  
Status Date: 03/21/1995  
Phase: Not reported  
Response Action Outcome: B2 - Remedial actions have not been conducted because a level of No Significant Risk exists, but that level is contingent upon one or more AULs that have been implemented.  
  
Oil Or Haz Material: Oil and Hazardous Material

[Click here to access the MA DEP site for this facility:](#)

Chemicals:

Chemical: LEAD  
Quantity: 505 milligrams per kilogram  
Chemical: TPH  
Quantity: 1800 milligrams per kilogram

Actions:

Action Type: An activity type that is related to an Audit  
Action Status: NAFVIO  
Action Date: 10/11/2001  
Response Action Outcome: Remedial actions have not been conducted because a level of No Significant Risk exists, but that level is contingent upon one or more AULs that have been implemented.

Action Type: Response Action Outcome - RAO  
Action Status: Level I - Technical Screen Audit  
Action Date: 10/11/2001  
Response Action Outcome: Remedial actions have not been conducted because a level of No Significant Risk exists, but that level is contingent upon one or more AULs that have been implemented.

Action Type: Response Action Outcome - RAO  
Action Status: RAO Statement Received  
Action Date: 3/21/1995  
Response Action Outcome: Remedial actions have not been conducted because a level of No Significant Risk exists, but that level is contingent upon one or more AULs that have been implemented.

Action Type: RNF  
Action Status: Reportable Release under MGL 21E  
Action Date: 3/21/1995  
Response Action Outcome: Remedial actions have not been conducted because a level of No

Map ID  
Direction  
Distance  
Elevation

MAP FINDINGS

Site

Database(s)

EDR ID Number  
EPA ID Number

**NO LOCATION AID (Continued)**

**S104545340**

Significant Risk exists, but that level is contingent upon one or more AULs that have been implemented.

Action Type: Release Disposition  
Action Status: Reportable Release under MGL 21E  
Action Date: 3/21/1995  
Response Action Outcome: Remedial actions have not been conducted because a level of No Significant Risk exists, but that level is contingent upon one or more AULs that have been implemented.

Action Type: Activity and Use Limitation  
Action Status: Transmittal, Notice, or Notification Received  
Action Date: 3/21/1995  
Response Action Outcome: Remedial actions have not been conducted because a level of No Significant Risk exists, but that level is contingent upon one or more AULs that have been implemented.

Action Type: An activity type that is related to an Audit  
Action Status: NOA  
Action Date: 7/19/1999  
Response Action Outcome: Remedial actions have not been conducted because a level of No Significant Risk exists, but that level is contingent upon one or more AULs that have been implemented.

Action Type: RLFA  
Action Status: FLDRAN  
Action Date: 8/22/1999  
Response Action Outcome: Remedial actions have not been conducted because a level of No Significant Risk exists, but that level is contingent upon one or more AULs that have been implemented.

**INST CONTROL:**

Release Tracking Number: 3-0012326  
Action Type: AUL  
Action Stat: RECPT  
Action Date: 03/21/1995  
Response Action Outcome: B2 - Remedial actions have not been conducted because a level of No Significant Risk exists, but that level is contingent upon one or more AULs that have been implemented.

**Release:**

Release Tracking Number/Current Status: 3-0012326 / RAO  
Primary ID: Not reported  
Official City: SALEM  
Notification: 03/21/1995  
Category: 120 DY  
Status Date: 03/21/1995  
Phase: Not reported  
Response Action Outcome: B2 - Remedial actions have not been conducted because a level of No Significant Risk exists, but that level is contingent upon one or more AULs that have been implemented.  
  
Oil / Haz Material Type: Oil and Hazardous Material

Map ID  
Direction  
Distance  
Elevation

MAP FINDINGS

Site

Database(s)

EDR ID Number  
EPA ID Number

**NO LOCATION AID (Continued)**

**S104545340**

[Click here to access the MA DEP site for this facility:](#)

**Actions:**

Action Type: An activity type that is related to an Audit  
Action Status: NAFVIO  
Action Date: 10/11/2001  
Response Action Outcome: Remedial actions have not been conducted because a level of No Significant Risk exists, but that level is contingent upon one or more AULs that have been implemented.

Action Type: Response Action Outcome - RAO  
Action Status: Level I - Technical Screen Audit  
Action Date: 10/11/2001  
Response Action Outcome: Remedial actions have not been conducted because a level of No Significant Risk exists, but that level is contingent upon one or more AULs that have been implemented.

Action Type: Response Action Outcome - RAO  
Action Status: RAO Statement Received  
Action Date: 3/21/1995  
Response Action Outcome: Remedial actions have not been conducted because a level of No Significant Risk exists, but that level is contingent upon one or more AULs that have been implemented.

Action Type: RNF  
Action Status: Reportable Release under MGL 21E  
Action Date: 3/21/1995  
Response Action Outcome: Remedial actions have not been conducted because a level of No Significant Risk exists, but that level is contingent upon one or more AULs that have been implemented.

Action Type: Release Disposition  
Action Status: Reportable Release under MGL 21E  
Action Date: 3/21/1995  
Response Action Outcome: Remedial actions have not been conducted because a level of No Significant Risk exists, but that level is contingent upon one or more AULs that have been implemented.

Action Type: Activity and Use Limitation  
Action Status: Transmittal, Notice, or Notification Received  
Action Date: 3/21/1995  
Response Action Outcome: Remedial actions have not been conducted because a level of No Significant Risk exists, but that level is contingent upon one or more AULs that have been implemented.

Action Type: An activity type that is related to an Audit  
Action Status: NOA  
Action Date: 7/19/1999  
Response Action Outcome: Remedial actions have not been conducted because a level of No Significant Risk exists, but that level is contingent upon one or more AULs that have been implemented.

Action Type: RLFA  
Action Status: FLDRAN  
Action Date: 8/22/1999  
Response Action Outcome: Remedial actions have not been conducted because a level of No Significant Risk exists, but that level is contingent upon one or more AULs that have been implemented.

Map ID  
Direction  
Distance  
Elevation

MAP FINDINGS

Site

Database(s)

EDR ID Number  
EPA ID Number

**NO LOCATION AID (Continued)**

**S104545340**

AULs that have been implemented.

Chemicals:

Chemical:	LEAD
Quantity:	505 milligrams per kilogram
Chemical:	TPH
Quantity:	1800 milligrams per kilogram

174  
NE  
1/2-1  
0.696 mi.  
3675 ft.

**NORTH RIVER  
NORTH ST SALEM HBR  
SALEM, MA 01970**

**MA SHWS S100829617  
MA RELEASE N/A**

**Relative:  
Lower**

SHWS:

**Actual:  
19 ft.**

Release Tracking Number/Current Status:	3-0000428 / TIER1D
Release Town:	SALEM
Notification Date:	01/15/1987
Category:	NONE
Associated ID:	Not reported
<b>Current Status:</b>	<b>Tier 1D, a release where the responsible party fails to provide a required submittal to DEP by a specified deadline.</b>
Status Date:	08/09/1995
Phase:	Not reported
Response Action Outcome:	-
Oil Or Haz Material:	Not reported

[Click here to access the MA DEP site for this facility:](#)

Chemicals:

Chemical:	UNKNOWN
Quantity:	Not reported

Actions:

Action Type:	Release Disposition
Action Status:	Valid Transition Site
Action Date:	1/15/1987
Response Action Outcome:	Not reported

Release:

Release Tracking Number/Current Status:	3-0000428 / TIER1D
Primary ID:	Not reported
Official City:	SALEM
Notification:	01/15/1987
Category:	NONE
Status Date:	08/09/1995
Phase:	Not reported
Response Action Outcome:	-
Oil / Haz Material Type:	Not reported

[Click here to access the MA DEP site for this facility:](#)

Actions:

Action Type:	Release Disposition
--------------	---------------------

Map ID  
Direction  
Distance  
Elevation

MAP FINDINGS

Site

Database(s)

EDR ID Number  
EPA ID Number

**NORTH RIVER (Continued)**

**S100829617**

Action Status: Valid Transition Site  
Action Date: 1/15/1987  
Response Action Outcome: Not reported

Chemicals:  
Chemical: UNKNOWN  
Quantity: Not reported

**AK175**  
**East**  
**1/2-1**  
**0.697 mi.**  
**3680 ft.**

**DODGE AREA LLC**  
**219 WASHINGTON ST**  
**SALEM, MA 01970**

**MA SHWS**  
**MA INST CONTROL**  
**MA RELEASE**

**S109489348**  
**N/A**

**Site 1 of 4 in cluster AK**

**Relative:**  
**Lower**

**SHWS:**

**Actual:**  
**17 ft.**

Release Tracking Number/Current Status: 3-0028079 / RAO  
Release Town: SALEM  
Notification Date: 10/16/2008  
Category: 120 DY  
Associated ID: Not reported  
**Current Status: Response Action Outcome**  
Status Date: 09/21/2012  
Phase: PHASE II  
Response Action Outcome: A3 - A permanent solution has been achieved. Contamination has not been reduced to background and an Activity and use Limitation (AUL) has been implemented.  
  
Oil Or Haz Material: Hazardous Material  
Source: UNKNOWN

[Click here to access the MA DEP site for this facility:](#)

Chemicals:

Chemical: CIS 1,2-DICHLOROETHENE  
Quantity: 0.14 micrograms per liter  
Chemical: VINYL CHLORIDE  
Quantity: 0.012 micrograms per liter  
Chemical: CIS 1,2-DICHLOROETHENE  
Quantity: 6.2 milligrams per kilogram  
Chemical: TETRACHLOROETHANE  
Quantity: 0.23 micrograms per liter

Actions:

Action Type: Release Abatement Measure  
Action Status: Fee Received - FMCRA Use Only  
Action Date: 1/23/2009  
Response Action Outcome: A permanent solution has been achieved. Contamination has not been reduced to background and an Activity and use Limitation (AUL) has been implemented.

Action Type: Release Abatement Measure  
Action Status: Written Plan Received  
Action Date: 1/27/2009  
Response Action Outcome: A permanent solution has been achieved. Contamination has not been reduced to background and an Activity and use Limitation (AUL) has been implemented.

Map ID  
Direction  
Distance  
Elevation

MAP FINDINGS

Site

Database(s)

EDR ID Number  
EPA ID Number

**DODGE AREA LLC (Continued)**

**S109489348**

Action Type: Release Abatement Measure  
Action Status: Level I - Technical Screen Audit  
Action Date: 1/28/2009  
Response Action Outcome: A permanent solution has been achieved. Contamination has not been reduced to background and an Activity and use Limitation (AUL) has been implemented.

Action Type: Release Abatement Measure  
Action Status: Status or Interim Report Received  
Action Date: 1/3/2011  
Response Action Outcome: A permanent solution has been achieved. Contamination has not been reduced to background and an Activity and use Limitation (AUL) has been implemented.

Action Type: Release Disposition  
Action Status: Reportable Release under MGL 21E  
Action Date: 10/16/2008  
Response Action Outcome: A permanent solution has been achieved. Contamination has not been reduced to background and an Activity and use Limitation (AUL) has been implemented.

Action Type: RNF  
Action Status: Reportable Release under MGL 21E  
Action Date: 10/16/2008  
Response Action Outcome: A permanent solution has been achieved. Contamination has not been reduced to background and an Activity and use Limitation (AUL) has been implemented.

Action Type: Tier Classification  
Action Status: Tier 2 Classification  
Action Date: 10/9/2009  
Response Action Outcome: A permanent solution has been achieved. Contamination has not been reduced to background and an Activity and use Limitation (AUL) has been implemented.

Action Type: Tier Classification  
Action Status: Transmittal, Notice, or Notification Received  
Action Date: 10/9/2009  
Response Action Outcome: A permanent solution has been achieved. Contamination has not been reduced to background and an Activity and use Limitation (AUL) has been implemented.

Action Type: Phase 1  
Action Status: Completion Statement Received  
Action Date: 10/9/2009  
Response Action Outcome: A permanent solution has been achieved. Contamination has not been reduced to background and an Activity and use Limitation (AUL) has been implemented.

Action Type: Release Abatement Measure  
Action Status: Status or Interim Report Received  
Action Date: 11/29/2011  
Response Action Outcome: A permanent solution has been achieved. Contamination has not been reduced to background and an Activity and use Limitation (AUL) has been implemented.

Action Type: A Notice sent to a Potentially Responsible Party (PRP)

Map ID  
Direction  
Distance  
Elevation

MAP FINDINGS

Site

Database(s)

EDR ID Number  
EPA ID Number

**DODGE AREA LLC (Continued)**

**S109489348**

Action Status:  
Action Date:  
Response Action Outcome:

A MassDEP piece of correspondence was issued (approvals, NORs, etc. 12/19/2008  
A permanent solution has been achieved. Contamination has not been reduced to background and an Activity and use Limitation (AUL) has been implemented.

Action Type:  
Action Status:  
Action Date:  
Response Action Outcome:

RLFA  
FOLOFF  
12/19/2008  
A permanent solution has been achieved. Contamination has not been reduced to background and an Activity and use Limitation (AUL) has been implemented.

Action Type:  
Action Status:  
Action Date:  
Response Action Outcome:

Release Abatement Measure  
Status or Interim Report Received  
12/4/2009  
A permanent solution has been achieved. Contamination has not been reduced to background and an Activity and use Limitation (AUL) has been implemented.

Action Type:  
Action Status:  
Action Date:  
Response Action Outcome:

Immediate Response Action  
Imminent Hazard Evaluation Received  
3/17/2009  
A permanent solution has been achieved. Contamination has not been reduced to background and an Activity and use Limitation (AUL) has been implemented.

Action Type:  
Action Status:  
Action Date:  
Response Action Outcome:

RLFA  
FOLOFF  
3/17/2009  
A permanent solution has been achieved. Contamination has not been reduced to background and an Activity and use Limitation (AUL) has been implemented.

Action Type:  
Action Status:  
Action Date:  
Response Action Outcome:

Release Abatement Measure  
Status or Interim Report Received  
5/26/2009  
A permanent solution has been achieved. Contamination has not been reduced to background and an Activity and use Limitation (AUL) has been implemented.

Action Type:  
Action Status:  
Action Date:  
Response Action Outcome:

Release Abatement Measure  
Status or Interim Report Received  
6/15/2010  
A permanent solution has been achieved. Contamination has not been reduced to background and an Activity and use Limitation (AUL) has been implemented.

Action Type:  
Action Status:  
Action Date:  
Response Action Outcome:

A Notice sent to a Potentially Responsible Party (PRP)  
ALSENT  
8/11/2009  
A permanent solution has been achieved. Contamination has not been reduced to background and an Activity and use Limitation (AUL) has been implemented.

Action Type:  
Action Status:

Release Abatement Measure  
Completion Statement Received

Map ID  
Direction  
Distance  
Elevation

MAP FINDINGS

Site

Database(s)

EDR ID Number  
EPA ID Number

**DODGE AREA LLC (Continued)**

**S109489348**

Action Date: 9/21/2012  
Response Action Outcome: A permanent solution has been achieved. Contamination has not been reduced to background and an Activity and use Limitation (AUL) has been implemented.

Action Type: Activity and Use Limitation  
Action Status: Transmittal, Notice, or Notification Received  
Action Date: 9/21/2012  
Response Action Outcome: A permanent solution has been achieved. Contamination has not been reduced to background and an Activity and use Limitation (AUL) has been implemented.

Action Type: Response Action Outcome - RAO  
Action Status: RAO Statement Received  
Action Date: 9/21/2012  
Response Action Outcome: A permanent solution has been achieved. Contamination has not been reduced to background and an Activity and use Limitation (AUL) has been implemented.

Action Type: Activity and Use Limitation  
Action Status: Legal Notice Published  
Action Date: 9/25/2012  
Response Action Outcome: A permanent solution has been achieved. Contamination has not been reduced to background and an Activity and use Limitation (AUL) has been implemented.

**INST CONTROL:**

Release Tracking Number: 3-0028079  
Action Type: AUL  
Action Stat: LEGNOT  
Action Date: 09/25/2012  
Response Action Outcome: A3 - A permanent solution has been achieved. Contamination has not been reduced to background and an Activity and use Limitation (AUL) has been implemented.

Release Tracking Number: 3-0028079  
Action Type: AUL  
Action Stat: RECPT  
Action Date: 09/21/2012  
Response Action Outcome: A3 - A permanent solution has been achieved. Contamination has not been reduced to background and an Activity and use Limitation (AUL) has been implemented.

**Release:**

Release Tracking Number/Current Status: 3-0028079 / RAO  
Primary ID: Not reported  
Official City: SALEM  
Notification: 10/16/2008  
Category: 120 DY  
Status Date: 09/21/2012  
Phase: PHASE II  
Response Action Outcome: A3 - A permanent solution has been achieved. Contamination has not been reduced to background and an Activity and use Limitation (AUL) has been implemented.  
Oil / Haz Material Type: Hazardous Material



Map ID  
Direction  
Distance  
Elevation

MAP FINDINGS

Site

Database(s)

EDR ID Number  
EPA ID Number

**DODGE AREA LLC (Continued)**

**S109489348**

[Click here to access the MA DEP site for this facility:](#)

**Actions:**

Action Type: Release Abatement Measure  
Action Status: Fee Received - FMCRA Use Only  
Action Date: 1/23/2009  
Response Action Outcome: A permanent solution has been achieved. Contamination has not been reduced to background and an Activity and use Limitation (AUL) has been implemented.

Action Type: Release Abatement Measure  
Action Status: Written Plan Received  
Action Date: 1/27/2009  
Response Action Outcome: A permanent solution has been achieved. Contamination has not been reduced to background and an Activity and use Limitation (AUL) has been implemented.

Action Type: Release Abatement Measure  
Action Status: Level I - Technical Screen Audit  
Action Date: 1/28/2009  
Response Action Outcome: A permanent solution has been achieved. Contamination has not been reduced to background and an Activity and use Limitation (AUL) has been implemented.

Action Type: Release Abatement Measure  
Action Status: Status or Interim Report Received  
Action Date: 1/3/2011  
Response Action Outcome: A permanent solution has been achieved. Contamination has not been reduced to background and an Activity and use Limitation (AUL) has been implemented.

Action Type: Release Disposition  
Action Status: Reportable Release under MGL 21E  
Action Date: 10/16/2008  
Response Action Outcome: A permanent solution has been achieved. Contamination has not been reduced to background and an Activity and use Limitation (AUL) has been implemented.

Action Type: RNF  
Action Status: Reportable Release under MGL 21E  
Action Date: 10/16/2008  
Response Action Outcome: A permanent solution has been achieved. Contamination has not been reduced to background and an Activity and use Limitation (AUL) has been implemented.

Action Type: Tier Classification  
Action Status: Tier 2 Classification  
Action Date: 10/9/2009  
Response Action Outcome: A permanent solution has been achieved. Contamination has not been reduced to background and an Activity and use Limitation (AUL) has been implemented.

Action Type: Tier Classification  
Action Status: Transmittal, Notice, or Notification Received  
Action Date: 10/9/2009  
Response Action Outcome: A permanent solution has been achieved. Contamination has not been reduced to background and an Activity and use Limitation (AUL) has been implemented.

Map ID  
Direction  
Distance  
Elevation

MAP FINDINGS

Site

Database(s)

EDR ID Number  
EPA ID Number

**DODGE AREA LLC (Continued)**

**S109489348**

been implemented.

Action Type: Phase 1  
Action Status: Completion Statement Received  
Action Date: 10/9/2009  
Response Action Outcome: A permanent solution has been achieved. Contamination has not been reduced to background and an Activity and use Limitation (AUL) has been implemented.

Action Type: Release Abatement Measure  
Action Status: Status or Interim Report Received  
Action Date: 11/29/2011  
Response Action Outcome: A permanent solution has been achieved. Contamination has not been reduced to background and an Activity and use Limitation (AUL) has been implemented.

Action Type: A Notice sent to a Potentially Responsible Party (PRP)  
Action Status: A MassDEP piece of correspondence was issued (approvals, NORs, etc.)  
Action Date: 12/19/2008  
Response Action Outcome: A permanent solution has been achieved. Contamination has not been reduced to background and an Activity and use Limitation (AUL) has been implemented.

Action Type: RLFA  
Action Status: FOLOFF  
Action Date: 12/19/2008  
Response Action Outcome: A permanent solution has been achieved. Contamination has not been reduced to background and an Activity and use Limitation (AUL) has been implemented.

Action Type: Release Abatement Measure  
Action Status: Status or Interim Report Received  
Action Date: 12/4/2009  
Response Action Outcome: A permanent solution has been achieved. Contamination has not been reduced to background and an Activity and use Limitation (AUL) has been implemented.

Action Type: Immediate Response Action  
Action Status: Imminent Hazard Evaluation Received  
Action Date: 3/17/2009  
Response Action Outcome: A permanent solution has been achieved. Contamination has not been reduced to background and an Activity and use Limitation (AUL) has been implemented.

Action Type: RLFA  
Action Status: FOLOFF  
Action Date: 3/17/2009  
Response Action Outcome: A permanent solution has been achieved. Contamination has not been reduced to background and an Activity and use Limitation (AUL) has been implemented.

Action Type: Release Abatement Measure  
Action Status: Status or Interim Report Received  
Action Date: 5/26/2009  
Response Action Outcome: A permanent solution has been achieved. Contamination has not been reduced to background and an Activity and use Limitation (AUL) has been implemented.

Map ID  
Direction  
Distance  
Elevation

MAP FINDINGS

Site

Database(s)

EDR ID Number  
EPA ID Number

**DODGE AREA LLC (Continued)**

**S109489348**

Action Type: Release Abatement Measure  
Action Status: Status or Interim Report Received  
Action Date: 6/15/2010  
Response Action Outcome: A permanent solution has been achieved. Contamination has not been reduced to background and an Activity and use Limitation (AUL) has been implemented.

Action Type: A Notice sent to a Potentially Responsible Party (PRP)  
Action Status: ALSENT  
Action Date: 8/11/2009  
Response Action Outcome: A permanent solution has been achieved. Contamination has not been reduced to background and an Activity and use Limitation (AUL) has been implemented.

Action Type: Release Abatement Measure  
Action Status: Completion Statement Received  
Action Date: 9/21/2012  
Response Action Outcome: A permanent solution has been achieved. Contamination has not been reduced to background and an Activity and use Limitation (AUL) has been implemented.

Action Type: Activity and Use Limitation  
Action Status: Transmittal, Notice, or Notification Received  
Action Date: 9/21/2012  
Response Action Outcome: A permanent solution has been achieved. Contamination has not been reduced to background and an Activity and use Limitation (AUL) has been implemented.

Action Type: Response Action Outcome - RAO  
Action Status: RAO Statement Received  
Action Date: 9/21/2012  
Response Action Outcome: A permanent solution has been achieved. Contamination has not been reduced to background and an Activity and use Limitation (AUL) has been implemented.

Action Type: Activity and Use Limitation  
Action Status: Legal Notice Published  
Action Date: 9/25/2012  
Response Action Outcome: A permanent solution has been achieved. Contamination has not been reduced to background and an Activity and use Limitation (AUL) has been implemented.

Chemicals:  
Chemical: CIS 1,2-DICHLOROETHENE  
Quantity: 0.14 micrograms per liter  
Chemical: VINYL CHLORIDE  
Quantity: 0.012 micrograms per liter  
Chemical: CIS 1,2-DICHLOROETHENE  
Quantity: 6.2 milligrams per kilogram  
Chemical: TETRACHLOROETHANE  
Quantity: 0.23 micrograms per liter  
Source: UNKNOWN

Map ID  
Direction  
Distance  
Elevation

MAP FINDINGS

EDR ID Number  
EPA ID Number

AH176  
NW  
1/2-1  
0.697 mi.  
3681 ft.

**DOWNTOWN**  
**24 CALLER ST**  
**PEABODY, MA 01960**

**Site 3 of 3 in cluster AH**

**MA SHWS**  
**MA INST CONTROL**  
**MA RELEASE**  
**MA ASBESTOS**  
**MA HW GEN**

**S103812230**  
**N/A**

**Relative:**  
**Lower**  
**Actual:**  
**19 ft.**

**SHWS:**  
Release Tracking Number/Current Status: 3-0018180 / RAO  
Release Town: PEABODY  
Notification Date: 04/30/1999  
Category: TWO HR  
Associated ID: Not reported  
**Current Status:** **Response Action Outcome**  
Status Date: 08/07/2000  
Phase: Not reported  
Response Action Outcome: A3 - A permanent solution has been achieved. Contamination has not been reduced to background and an Activity and use Limitation (AUL) has been implemented.  
  
Oil Or Haz Material: Hazardous Material  
Location Type: COMMERCIAL  
Source: DRUMS

[Click here to access the MA DEP site for this facility:](#)

**Chemicals:**  
Chemical: LEAD  
Quantity: 1430 milligrams per kilogram  
Chemical: BIS(2-ETHYLHEXYL)PHTHALATE  
Quantity: 4000 milligrams per kilogram  
Chemical: PHENOL  
Quantity: 5000 milligrams per kilogram  
Chemical: LEAD  
Quantity: 1340 milligrams per kilogram

**Actions:**  
Action Type: Immediate Response Action  
Action Status: Written Plan Received  
Action Date: 10/14/1999  
Response Action Outcome: A permanent solution has been achieved. Contamination has not been reduced to background and an Activity and use Limitation (AUL) has been implemented.  
  
Action Type: A Notice sent to a Potentially Responsible Party (PRP)  
Action Status: A MassDEP piece of correspondence was issued (approvals, NORs, etc.  
Action Date: 4/13/1999  
Response Action Outcome: A permanent solution has been achieved. Contamination has not been reduced to background and an Activity and use Limitation (AUL) has been implemented.  
  
Action Type: A Notice sent to a Potentially Responsible Party (PRP)  
Action Status: A MassDEP piece of correspondence was issued (approvals, NORs, etc.  
Action Date: 4/30/1999  
Response Action Outcome: A permanent solution has been achieved. Contamination has not been reduced to background and an Activity and use Limitation (AUL) has been implemented.  
  
Action Type: Release Disposition  
Action Status: Reportable Release under MGL 21E

Map ID  
Direction  
Distance  
Elevation

MAP FINDINGS

Site

Database(s)

EDR ID Number  
EPA ID Number

**DOWNTOWN (Continued)**

**S103812230**

Action Date: 4/9/1999  
Response Action Outcome: A permanent solution has been achieved. Contamination has not been reduced to background and an Activity and use Limitation (AUL) has been implemented.

Action Type: RLFA  
Action Status: FOLOFF  
Action Date: 6/28/1999  
Response Action Outcome: A permanent solution has been achieved. Contamination has not been reduced to background and an Activity and use Limitation (AUL) has been implemented.

Action Type: Release Disposition  
Action Status: Reportable Release under MGL 21E  
Action Date: 6/28/1999  
Response Action Outcome: A permanent solution has been achieved. Contamination has not been reduced to background and an Activity and use Limitation (AUL) has been implemented.

Action Type: RNF  
Action Status: Reportable Release under MGL 21E  
Action Date: 6/8/1999  
Response Action Outcome: A permanent solution has been achieved. Contamination has not been reduced to background and an Activity and use Limitation (AUL) has been implemented.

Action Type: Compliance and Enforcement Action  
Action Status: Notice of Non-Compliance Issued  
Action Date: 7/24/2000  
Response Action Outcome: A permanent solution has been achieved. Contamination has not been reduced to background and an Activity and use Limitation (AUL) has been implemented.

Action Type: Response Action Outcome - RAO  
Action Status: Fee Received - FMCRA Use Only  
Action Date: 8/21/2000  
Response Action Outcome: A permanent solution has been achieved. Contamination has not been reduced to background and an Activity and use Limitation (AUL) has been implemented.

Action Type: Response Action Outcome - RAO  
Action Status: RAO Statement Received  
Action Date: 8/7/2000  
Response Action Outcome: A permanent solution has been achieved. Contamination has not been reduced to background and an Activity and use Limitation (AUL) has been implemented.

Action Type: Activity and Use Limitation  
Action Status: Transmittal, Notice, or Notification Received  
Action Date: 8/7/2000  
Response Action Outcome: A permanent solution has been achieved. Contamination has not been reduced to background and an Activity and use Limitation (AUL) has been implemented.

**INST CONTROL:**

Release Tracking Number: 3-0018180

Map ID  
Direction  
Distance  
Elevation

MAP FINDINGS

Site

Database(s)

EDR ID Number  
EPA ID Number

**DOWNTOWN (Continued)**

**S103812230**

Action Type: AUL  
Action Stat: RECPT  
Action Date: 08/07/2000  
Response Action Outcome: A3 - A permanent solution has been achieved. Contamination has not been reduced to background and an Activity and use Limitation (AUL) has been implemented.

**Release:**

Release Tracking Number/Current Status: 3-0018180 / RAO  
Primary ID: Not reported  
Official City: PEABODY  
Notification: 04/30/1999  
Category: TWO HR  
Status Date: 08/07/2000  
Phase: Not reported  
Response Action Outcome: A3 - A permanent solution has been achieved. Contamination has not been reduced to background and an Activity and use Limitation (AUL) has been implemented.  
Oil / Haz Material Type: Hazardous Material

[Click here to access the MA DEP site for this facility:](#)

**Actions:**

Action Type: Immediate Response Action  
Action Status: Written Plan Received  
Action Date: 10/14/1999  
Response Action Outcome: A permanent solution has been achieved. Contamination has not been reduced to background and an Activity and use Limitation (AUL) has been implemented.

Action Type: A Notice sent to a Potentially Responsible Party (PRP)  
Action Status: A MassDEP piece of correspondence was issued (approvals, NORs, etc.  
Action Date: 4/13/1999  
Response Action Outcome: A permanent solution has been achieved. Contamination has not been reduced to background and an Activity and use Limitation (AUL) has been implemented.

Action Type: A Notice sent to a Potentially Responsible Party (PRP)  
Action Status: A MassDEP piece of correspondence was issued (approvals, NORs, etc.  
Action Date: 4/30/1999  
Response Action Outcome: A permanent solution has been achieved. Contamination has not been reduced to background and an Activity and use Limitation (AUL) has been implemented.

Action Type: Release Disposition  
Action Status: Reportable Release under MGL 21E  
Action Date: 4/9/1999  
Response Action Outcome: A permanent solution has been achieved. Contamination has not been reduced to background and an Activity and use Limitation (AUL) has been implemented.

Action Type: RLFA  
Action Status: FOLOFF  
Action Date: 6/28/1999  
Response Action Outcome: A permanent solution has been achieved. Contamination has not been reduced to background and an Activity and use Limitation (AUL) has

Map ID  
Direction  
Distance  
Elevation

MAP FINDINGS

Site

Database(s)

EDR ID Number  
EPA ID Number

**DOWNTOWN (Continued)**

**S103812230**

been implemented.

Action Type: Release Disposition  
Action Status: Reportable Release under MGL 21E  
Action Date: 6/28/1999  
Response Action Outcome: A permanent solution has been achieved. Contamination has not been reduced to background and an Activity and use Limitation (AUL) has been implemented.

Action Type: RNF  
Action Status: Reportable Release under MGL 21E  
Action Date: 6/8/1999  
Response Action Outcome: A permanent solution has been achieved. Contamination has not been reduced to background and an Activity and use Limitation (AUL) has been implemented.

Action Type: Compliance and Enforcement Action  
Action Status: Notice of Non-Compliance Issued  
Action Date: 7/24/2000  
Response Action Outcome: A permanent solution has been achieved. Contamination has not been reduced to background and an Activity and use Limitation (AUL) has been implemented.

Action Type: Response Action Outcome - RAO  
Action Status: Fee Received - FMCRA Use Only  
Action Date: 8/21/2000  
Response Action Outcome: A permanent solution has been achieved. Contamination has not been reduced to background and an Activity and use Limitation (AUL) has been implemented.

Action Type: Response Action Outcome - RAO  
Action Status: RAO Statement Received  
Action Date: 8/7/2000  
Response Action Outcome: A permanent solution has been achieved. Contamination has not been reduced to background and an Activity and use Limitation (AUL) has been implemented.

Action Type: Activity and Use Limitation  
Action Status: Transmittal, Notice, or Notification Received  
Action Date: 8/7/2000  
Response Action Outcome: A permanent solution has been achieved. Contamination has not been reduced to background and an Activity and use Limitation (AUL) has been implemented.

Chemicals:  
Chemical: LEAD  
Quantity: 1430 milligrams per kilogram  
Chemical: BIS(2-ETHYLHEXYL)PHTHALATE  
Quantity: 4000 milligrams per kilogram  
Chemical: PHENOL  
Quantity: 5000 milligrams per kilogram  
Chemical: LEAD  
Quantity: 1340 milligrams per kilogram  
Location Type: COMMERCIAL  
Source: DRUMS

Map ID  
Direction  
Distance  
Elevation

MAP FINDINGS

Site

Database(s)

EDR ID Number  
EPA ID Number

**DOWNTOWN (Continued)**

**S103812230**

**ASBESTOS:**

Notification:	Not reported
DEP Region:	Not reported
Notifiers Name:	Not reported
Start Date:	04/29/2005
End Date:	04/29/2005
Date Entered:	Not reported
Entry Date:	04/29/2005
Quantity Material Removed SF:	40.00
Quantity Material Removed LF:	.00
Project Description:	Blr
AR Tracking ID:	52857
Super Lic Number:	AS051070
Monitor Lic Number:	AM060336
Lab Lic Number:	AA000122
Year:	2005
Sticker Number:	100016785
Form Type:	ANF-001
Fee Status:	Fifty
Facility Phone:	9785316006
Sub Town:	Not reported
Worksite:	BOILER ROOM
Occupied:	-1
Contractor:	AC000133
Contract Type:	Off
Hours:	Week days: 7-5 Week end:
Project Type:	Renv
Abatement Process:	Fcontain
Location:	Indoors
Decon Process:	3 STAGE DECON
Disposal Methods:	ALL ACM TO BE DOUBLED BAGGED IN 6 MIL LABELLED ASBESTOS REMOVAL BAGS
Facility Usage:	INDUSTRIAL
Waiver Given:	Not reported
DEP Waiver Number:	0504924
DLWD Waiver Number:	NWA051792
Small Owner Occ:	5
Owner Name:	SAME
Owner Address:	Not reported
Owner City:	Not reported
Owner State:	MA
On Site Manager Name:	Not reported
On Site Manager Phone:	Not reported
Ins Comp:	Not reported
Policy Number:	Not reported
EXP Date:	Not reported
Facility Size:	Not reported
Transporter Name:	ASBESTOS FREE, INC.
Transporter Address:	42 BROADWAY
Transporter City:	WAKEFIELD
Transporter State:	Not reported
Final Site:	41
Certified Name:	FRANK ARSENAULT
Cert Sign Date:	04/29/2005
Certified Company:	ASBESTOS FREE, INC.
Certified Phone:	7812454403
Entered_by:	Not reported



Map ID  
Direction  
Distance  
Elevation

MAP FINDINGS

Site

Database(s)

EDR ID Number  
EPA ID Number

**DOWNTOWN (Continued)**

**S103812230**

HW GEN:  
EPA Id: MAD980672281  
RCRA Generator Status: SQG  
State Generator Status: LQG-MA

177  
SW  
1/2-1  
0.698 mi.  
3684 ft.

**MCGRATH PARK**  
**46 MARLBOROUGH RD**  
**SALEM, MA 01970**

**MA SHWS S111085907**  
**MA RELEASE N/A**

**Relative:**  
**Higher**  
**Actual:**  
**100 ft.**

SHWS:  
Release Tracking Number/Current Status: 3-0030001 / TIERII  
Release Town: SALEM  
Notification Date: 05/09/2011  
Category: TWO HR  
Associated ID: Not reported  
**Current Status:** **Tier II, A site/release receiving a total NRS score of less than 350, unless the site meets any of the Tier 1 Inclusionary Criteria (see above). Permits are not required at Tier 2 sites/releases and response actions may be performed under the supervision of an LSP without prior DEP approval. All pre-1993 transition sites that have accepted waivers are categorically Tier 2 sites.**  
  
Status Date: 05/16/2012  
Phase: PHASE II  
Response Action Outcome: -  
Oil Or Haz Material: Hazardous Material  
Location Type: MUNICIPAL  
Location Type: PUBLIC  
Location Type: PARK  
Source: UNKNOWN

[Click here to access the MA DEP site for this facility:](#)

Chemicals:  
Chemical: ARSENIC  
Quantity: 53 milligrams per kilogram  
Chemical: NICKEL  
Quantity: 190 milligrams per kilogram  
Chemical: BENZO[A]PYRENE  
Quantity: 5.1 milligrams per kilogram  
Chemical: BARIUM  
Quantity: 1600 milligrams per kilogram  
Chemical: CADMIUM  
Quantity: 0.17 milligrams per liter  
Chemical: DIBENZO[A,H]ANTHRACENE  
Quantity: 0.7 milligrams per kilogram  
Chemical: CADMIUM  
Quantity: 35 milligrams per kilogram  
Chemical: LEAD  
Quantity: 2700 milligrams per kilogram

Actions:  
Action Type: Phase 2  
Action Status: Notice of Delay in Meeting RA Deadline Received  
Action Date: 10/18/2016

Map ID  
Direction  
Distance  
Elevation

MAP FINDINGS

Site

Database(s)

EDR ID Number  
EPA ID Number

**MCGRATH PARK (Continued)**

**S111085907**

Response Action Outcome:	Not reported
Action Type:	Phase 3
Action Status:	Notice of Delay in Meeting RA Deadline Received
Action Date:	10/18/2016
Response Action Outcome:	Not reported
Action Type:	Phase 4
Action Status:	Notice of Delay in Meeting RA Deadline Received
Action Date:	10/18/2016
Response Action Outcome:	Not reported
Action Type:	Phase 2
Action Status:	Notice of Delay in Meeting RA Deadline Received
Action Date:	2/16/2016
Response Action Outcome:	Not reported
Action Type:	Immediate Response Action
Action Status:	Status or Interim Report Received
Action Date:	3/19/2012
Response Action Outcome:	Not reported
Action Type:	A Notice sent to a Potentially Responsible Party (PRP)
Action Status:	ALSENT
Action Date:	3/5/2012
Response Action Outcome:	Not reported
Action Type:	Tier Classification
Action Status:	Tier 2 Classification
Action Date:	5/16/2012
Response Action Outcome:	Not reported
Action Type:	Tier Classification
Action Status:	Transmittal, Notice, or Notification Received
Action Date:	5/16/2012
Response Action Outcome:	Not reported
Action Type:	Phase 2
Action Status:	Scope of Work Received
Action Date:	5/16/2012
Response Action Outcome:	Not reported
Action Type:	Phase 1
Action Status:	Completion Statement Received
Action Date:	5/16/2012
Response Action Outcome:	Not reported
Action Type:	Release Disposition
Action Status:	Reportable Release under MGL 21E
Action Date:	5/9/2011
Response Action Outcome:	Not reported
Action Type:	Immediate Response Action
Action Status:	IRA Assessment Only
Action Date:	5/9/2011
Response Action Outcome:	Not reported

Map ID  
Direction  
Distance  
Elevation

MAP FINDINGS

Site

Database(s)

EDR ID Number  
EPA ID Number

**MCGRATH PARK (Continued)**

**S111085907**

Action Type:	Tier Classification
Action Status:	Legal Notice Published
Action Date:	6/13/2012
Response Action Outcome:	Not reported
Action Type:	Tier Classification
Action Status:	TCEXT
Action Date:	6/8/2018
Response Action Outcome:	Not reported
Action Type:	Phase 2
Action Status:	Scope of Work Received
Action Date:	6/8/2018
Response Action Outcome:	Not reported
Action Type:	A Notice sent to a Potentially Responsible Party (PRP)
Action Status:	A MassDEP piece of correspondence was issued (approvals, NORs, etc.
Action Date:	7/18/2011
Response Action Outcome:	Not reported
Action Type:	Immediate Response Action
Action Status:	Imminent Hazard Evaluation Received
Action Date:	7/9/2011
Response Action Outcome:	Not reported
Action Type:	RNFE
Action Status:	Transmittal, Notice, or Notification Received
Action Date:	7/9/2011
Response Action Outcome:	Not reported
Action Type:	Immediate Response Action
Action Status:	Written Plan Received
Action Date:	7/9/2011
Response Action Outcome:	Not reported
Action Type:	RNF
Action Status:	Reportable Release under MGL 21E
Action Date:	7/9/2011
Response Action Outcome:	Not reported
Action Type:	Immediate Response Action
Action Status:	Completion Statement Received
Action Date:	9/14/2012
Response Action Outcome:	Not reported
Action Type:	Immediate Response Action
Action Status:	Status or Interim Report Received
Action Date:	9/15/2011
Response Action Outcome:	Not reported
Action Type:	RNF
Action Status:	Reportable Release under MGL 21E
Action Date:	9/15/2011
Response Action Outcome:	Not reported
Action Type:	Immediate Response Action
Action Status:	Modified Revised or Updated Plan Received

Map ID  
Direction  
Distance  
Elevation

MAP FINDINGS

Site

Database(s)

EDR ID Number  
EPA ID Number

**MCGRATH PARK (Continued)**

**S111085907**

Action Date: 9/15/2011  
Response Action Outcome: Not reported

Action Type: Immediate Response Action  
Action Status: Imminent Hazard Evaluation Received  
Action Date: 9/15/2011  
Response Action Outcome: Not reported

Action Type: RNFE  
Action Status: Revised Statement or Transmittal Received  
Action Date: 9/15/2011  
Response Action Outcome: Not reported

**Release:**

Release Tracking Number/Current Status: 3-0030001 / TIERII  
Primary ID: Not reported  
Official City: SALEM  
Notification: 05/09/2011  
Category: TWO HR  
Status Date: 05/16/2012  
Phase: PHASE II  
Response Action Outcome: -  
Oil / Haz Material Type: Hazardous Material

[Click here to access the MA DEP site for this facility:](#)

**Actions:**

Action Type: Phase 2  
Action Status: Notice of Delay in Meeting RA Deadline Received  
Action Date: 10/18/2016  
Response Action Outcome: Not reported

Action Type: Phase 3  
Action Status: Notice of Delay in Meeting RA Deadline Received  
Action Date: 10/18/2016  
Response Action Outcome: Not reported

Action Type: Phase 4  
Action Status: Notice of Delay in Meeting RA Deadline Received  
Action Date: 10/18/2016  
Response Action Outcome: Not reported

Action Type: Phase 2  
Action Status: Notice of Delay in Meeting RA Deadline Received  
Action Date: 2/16/2016  
Response Action Outcome: Not reported

Action Type: Immediate Response Action  
Action Status: Status or Interim Report Received  
Action Date: 3/19/2012  
Response Action Outcome: Not reported

Action Type: A Notice sent to a Potentially Responsible Party (PRP)  
Action Status: ALSENT  
Action Date: 3/5/2012

Map ID  
Direction  
Distance  
Elevation

MAP FINDINGS

Site

Database(s)

EDR ID Number  
EPA ID Number

**MCGRATH PARK (Continued)**

**S111085907**

Response Action Outcome:	Not reported
Action Type:	Tier Classification
Action Status:	Tier 2 Classification
Action Date:	5/16/2012
Response Action Outcome:	Not reported
Action Type:	Tier Classification
Action Status:	Transmittal, Notice, or Notification Received
Action Date:	5/16/2012
Response Action Outcome:	Not reported
Action Type:	Phase 2
Action Status:	Scope of Work Received
Action Date:	5/16/2012
Response Action Outcome:	Not reported
Action Type:	Phase 1
Action Status:	Completion Statement Received
Action Date:	5/16/2012
Response Action Outcome:	Not reported
Action Type:	Release Disposition
Action Status:	Reportable Release under MGL 21E
Action Date:	5/9/2011
Response Action Outcome:	Not reported
Action Type:	Immediate Response Action
Action Status:	IRA Assessment Only
Action Date:	5/9/2011
Response Action Outcome:	Not reported
Action Type:	Tier Classification
Action Status:	Legal Notice Published
Action Date:	6/13/2012
Response Action Outcome:	Not reported
Action Type:	Tier Classification
Action Status:	TCEXT
Action Date:	6/8/2018
Response Action Outcome:	Not reported
Action Type:	Phase 2
Action Status:	Scope of Work Received
Action Date:	6/8/2018
Response Action Outcome:	Not reported
Action Type:	A Notice sent to a Potentially Responsible Party (PRP)
Action Status:	A MassDEP piece of correspondence was issued (approvals, NORs, etc.
Action Date:	7/18/2011
Response Action Outcome:	Not reported
Action Type:	Immediate Response Action
Action Status:	Imminent Hazard Evaluation Received
Action Date:	7/9/2011
Response Action Outcome:	Not reported

Map ID  
Direction  
Distance  
Elevation

MAP FINDINGS

Site

Database(s)

EDR ID Number  
EPA ID Number

**MCGRATH PARK (Continued)**

**S111085907**

Action Type: RNFE  
Action Status: Transmittal, Notice, or Notification Received  
Action Date: 7/9/2011  
Response Action Outcome: Not reported

Action Type: Immediate Response Action  
Action Status: Written Plan Received  
Action Date: 7/9/2011  
Response Action Outcome: Not reported

Action Type: RNF  
Action Status: Reportable Release under MGL 21E  
Action Date: 7/9/2011  
Response Action Outcome: Not reported

Action Type: Immediate Response Action  
Action Status: Completion Statement Received  
Action Date: 9/14/2012  
Response Action Outcome: Not reported

Action Type: Immediate Response Action  
Action Status: Status or Interim Report Received  
Action Date: 9/15/2011  
Response Action Outcome: Not reported

Action Type: RNF  
Action Status: Reportable Release under MGL 21E  
Action Date: 9/15/2011  
Response Action Outcome: Not reported

Action Type: Immediate Response Action  
Action Status: Modified Revised or Updated Plan Received  
Action Date: 9/15/2011  
Response Action Outcome: Not reported

Action Type: Immediate Response Action  
Action Status: Imminent Hazard Evaluation Received  
Action Date: 9/15/2011  
Response Action Outcome: Not reported

Action Type: RNFE  
Action Status: Revised Statement or Transmittal Received  
Action Date: 9/15/2011  
Response Action Outcome: Not reported

Chemicals:  
Chemical: ARSENIC  
Quantity: 53 milligrams per kilogram  
Chemical: NICKEL  
Quantity: 190 milligrams per kilogram  
Chemical: BENZO[A]PYRENE  
Quantity: 5.1 milligrams per kilogram  
Chemical: BARIUM  
Quantity: 1600 milligrams per kilogram  
Chemical: CADMIUM  
Quantity: 0.17 milligrams per liter  
Chemical: DIBENZO[A,H]ANTHRACENE

Map ID  
Direction  
Distance  
Elevation

MAP FINDINGS

Site

Database(s)

EDR ID Number  
EPA ID Number

**MCGRATH PARK (Continued)**

**S111085907**

Quantity: 0.7 milligrams per kilogram  
Chemical: CADMIUM  
Quantity: 35 milligrams per kilogram  
Chemical: LEAD  
Quantity: 2700 milligrams per kilogram  
Location Type: MUNICIPAL  
Location Type: PUBLIC  
Location Type: PARK  
Source: UNKNOWN

**AK178**  
**East**  
**1/2-1**  
**0.705 mi.**  
**3721 ft.**

**PROPERTY**  
**231-251 WASHINGTON STREET**  
**SALEM, MA 01970**

**MA SHWS** **S118947441**  
**MA RELEASE** **N/A**

**Site 2 of 4 in cluster AK**

**Relative:**  
**Lower**

SHWS:  
Release Tracking Number/Current Status: 3-0033759 / PSC  
Release Town: SALEM  
Notification Date: 08/17/2016  
Category: 120 DY  
Associated ID: Not reported  
**Current Status: PSC**  
Status Date: 10/06/2016  
Phase: Not reported  
Response Action Outcome: PC - PC  
Oil Or Haz Material: Hazardous Material  
Source: UNKNOWN

**Actual:**  
**27 ft.**

[Click here to access the MA DEP site for this facility:](#)

Chemicals:  
Chemical: LEAD  
Quantity: 1900 milligrams per kilogram

Actions:  
Action Type: Response Action Outcome - RAO  
Action Status: PSCRCD  
Action Date: 10/6/2016  
Response Action Outcome: PC

Action Type: Release Disposition  
Action Status: Reportable Release under MGL 21E  
Action Date: 8/17/2016  
Response Action Outcome: PC

Action Type: RNFE  
Action Status: Transmittal, Notice, or Notification Received  
Action Date: 8/17/2016  
Response Action Outcome: PC

Action Type: RNF  
Action Status: Reportable Release under MGL 21E  
Action Date: 8/17/2016  
Response Action Outcome: PC

Action Type: A Notice sent to a Potentially Responsible Party (PRP)

Map ID  
Direction  
Distance  
Elevation

MAP FINDINGS

Site

Database(s)

EDR ID Number  
EPA ID Number

**PROPERTY (Continued)**

**S118947441**

Action Status: A MassDEP piece of correspondence was issued (approvals, NORs, etc.)  
Action Date: 9/1/2016  
Response Action Outcome: PC

**Release:**

Release Tracking Number/Current Status: 3-0033759 / PSC  
Primary ID: Not reported  
Official City: SALEM  
Notification: 08/17/2016  
Category: 120 DY  
Status Date: 10/06/2016  
Phase: Not reported  
Response Action Outcome: PC - PC  
Oil / Haz Material Type: Hazardous Material

[Click here to access the MA DEP site for this facility:](#)

**Actions:**

Action Type: Response Action Outcome - RAO  
Action Status: PSCRCD  
Action Date: 10/6/2016  
Response Action Outcome: PC

Action Type: Release Disposition  
Action Status: Reportable Release under MGL 21E  
Action Date: 8/17/2016  
Response Action Outcome: PC

Action Type: RNFE  
Action Status: Transmittal, Notice, or Notification Received  
Action Date: 8/17/2016  
Response Action Outcome: PC

Action Type: RNF  
Action Status: Reportable Release under MGL 21E  
Action Date: 8/17/2016  
Response Action Outcome: PC

Action Type: A Notice sent to a Potentially Responsible Party (PRP)  
Action Status: A MassDEP piece of correspondence was issued (approvals, NORs, etc.)  
Action Date: 9/1/2016  
Response Action Outcome: PC

**Chemicals:**

Chemical: LEAD  
Quantity: 1900 milligrams per kilogram  
Source: UNKNOWN



Map ID  
Direction  
Distance  
Elevation

MAP FINDINGS

EDR ID Number  
EPA ID Number

AI179  
ENE  
1/2-1  
0.706 mi.  
3726 ft.  
Site 2 of 2 in cluster AI

Relative:  
Lower

Actual:  
16 ft.

RCRA-CESQG:

Date form received by agency: 08/23/1983  
Facility name: SALEM EVENING NEWS  
Facility address: 155 WASHINGTON ST  
SALEM, MA 01970  
EPA ID: MAD001063643  
Contact: WILLIAM NEWBIGIN  
Contact address: 155 WASHINGTON ST  
SALEM, MA 01970  
Contact country: US  
Contact telephone: 508-744-0600  
Contact email: Not reported  
EPA Region: 01  
Classification: Conditionally Exempt Small Quantity Generator  
Description: Handler: generates 100 kg or less of hazardous waste per calendar month, and accumulates 1000 kg or less of hazardous waste at any time; or generates 1 kg or less of acutely hazardous waste per calendar month, and accumulates at any time: 1 kg or less of acutely hazardous waste; or 100 kg or less of any residue or contaminated soil, waste or other debris resulting from the cleanup of a spill, into or on any land or water, of acutely hazardous waste; or generates 100 kg or less of any residue or contaminated soil, waste or other debris resulting from the cleanup of a spill, into or on any land or water, of acutely hazardous waste during any calendar month, and accumulates at any time: 1 kg or less of acutely hazardous waste; or 100 kg or less of any residue or contaminated soil, waste or other debris resulting from the cleanup of a spill, into or on any land or water, of acutely hazardous waste

Owner/Operator Summary:

Owner/operator name: SALEM EVENING NEWS  
Owner/operator address: 155 WASHINGTON ST  
SALEM, MA 01970  
Owner/operator country: US  
Owner/operator telephone: Not reported  
Owner/operator email: Not reported  
Owner/operator fax: Not reported  
Owner/operator extension: Not reported  
Legal status: Private  
Owner/Operator Type: Operator  
Owner/Op start date: 03/01/1942  
Owner/Op end date: Not reported

Handler Activities Summary:

U.S. importer of hazardous waste: No  
Mixed waste (haz. and radioactive): No  
Recycler of hazardous waste: No  
Transporter of hazardous waste: No  
Treater, storer or disposer of HW: No

RCRA-CESQG  
MA SHWS  
MA INST CONTROL  
MA RELEASE  
FINDS  
ECHO  
MA ASBESTOS  
MA HW GEN

1004715311  
MAD001063643

Map ID  
Direction  
Distance  
Elevation

MAP FINDINGS

Site

Database(s)

EDR ID Number  
EPA ID Number

**SALEM EVENING NEWS (Continued)**

**1004715311**

Underground injection activity: No  
On-site burner exemption: No  
Furnace exemption: No  
Used oil fuel burner: No  
Used oil processor: No  
Used oil refiner: No  
Used oil fuel marketer to burner: No  
Used oil Specification marketer: No  
Used oil transfer facility: No  
Used oil transporter: No

Waste code: D001

Waste name: IGNITABLE HAZARDOUS WASTES ARE THOSE WASTES WHICH HAVE A FLASHPOINT OF LESS THAN 140 DEGREES FAHRENHEIT AS DETERMINED BY A PENSKEY-MARTENS CLOSED CUP FLASH POINT TESTER. ANOTHER METHOD OF DETERMINING THE FLASH POINT OF A WASTE IS TO REVIEW THE MATERIAL SAFETY DATA SHEET, WHICH CAN BE OBTAINED FROM THE MANUFACTURER OR DISTRIBUTOR OF THE MATERIAL. LACQUER THINNER IS AN EXAMPLE OF A COMMONLY USED SOLVENT WHICH WOULD BE CONSIDERED AS IGNITABLE HAZARDOUS WASTE.

Violation Status: No violations found

**SHWS:**

Release Tracking Number/Current Status: 3-0027269 / RAO

Release Town: SALEM

Notification Date: 11/19/2007

Category: 120 DY

Associated ID: Not reported

**Current Status:** **Response Action Outcome**

Status Date: 06/30/2008

Phase: Not reported

Response Action Outcome: B1 - Remedial actions have not been conducted because a level of No Significant Risk exists.

Oil Or Haz Material: Oil and Hazardous Material

[Click here to access the MA DEP site for this facility:](#)

**Chemicals:**

Chemical: C11 THRU C22 AROMATIC HYDROCARBONS

Quantity: 964 milligrams per liter

Chemical: C9 THRU C18 ALIPHATIC HYDROCARBONS

Quantity: 1950 milligrams per liter

Chemical: C19 THRU C36 ALIPHATIC HYDROCARBONS

Quantity: 404 milligrams per liter

Chemical: PHENANTHRENE

Quantity: 6.24 milligrams per liter

**Actions:**

Action Type: A Notice sent to a Potentially Responsible Party (PRP)

Action Status: A MassDEP piece of correspondence was issued (approvals, NORs, etc.)

Action Date: 1/25/2008

Response Action Outcome: Remedial actions have not been conducted because a level of No Significant Risk exists.

Action Type: RNF

Action Status: Reportable Release under MGL 21E

Action Date: 11/19/2007

Map ID  
Direction  
Distance  
Elevation

MAP FINDINGS

Site

Database(s)

EDR ID Number  
EPA ID Number

**SALEM EVENING NEWS (Continued)**

**1004715311**

Response Action Outcome: Remedial actions have not been conducted because a level of No Significant Risk exists.

Action Type: Release Disposition  
Action Status: Reportable Release under MGL 21E  
Action Date: 11/19/2007  
Response Action Outcome: Remedial actions have not been conducted because a level of No Significant Risk exists.

Action Type: Response Action Outcome - RAO  
Action Status: Level I - Technical Screen Audit  
Action Date: 2/17/2009  
Response Action Outcome: Remedial actions have not been conducted because a level of No Significant Risk exists.

Action Type: Response Action Outcome - RAO  
Action Status: RAO Statement Received  
Action Date: 6/30/2008  
Response Action Outcome: Remedial actions have not been conducted because a level of No Significant Risk exists.

Action Type: Response Action Outcome - RAO  
Action Status: Fee Received - FMCRA Use Only  
Action Date: 7/7/2008  
Response Action Outcome: Remedial actions have not been conducted because a level of No Significant Risk exists.

Release Tracking Number/Current Status: 3-0010849 / RAO  
Release Town: SALEM  
Notification Date: 02/22/1995  
Category: 120 DY  
Associated ID: Not reported  
**Current Status:** **Response Action Outcome**  
Status Date: 03/15/1995  
Phase: Not reported  
Response Action Outcome: B2 - Remedial actions have not been conducted because a level of No Significant Risk exists, but that level is contingent upon one or more AULs that have been implemented.  
Oil Or Haz Material: Hazardous Material

[Click here to access the MA DEP site for this facility:](#)

Chemicals:  
Chemical: LEAD  
Quantity: 1750 parts per million

Actions:  
Action Type: RNF  
Action Status: Reportable Release under MGL 21E  
Action Date: 2/22/1995  
Response Action Outcome: Remedial actions have not been conducted because a level of No Significant Risk exists, but that level is contingent upon one or more AULs that have been implemented.

Action Type: Release Disposition

Map ID  
Direction  
Distance  
Elevation

MAP FINDINGS

Site

Database(s)

EDR ID Number  
EPA ID Number

**SALEM EVENING NEWS (Continued)**

**1004715311**

Action Status:	Reportable Release under MGL 21E
Action Date:	2/22/1995
Response Action Outcome:	Remedial actions have not been conducted because a level of No Significant Risk exists, but that level is contingent upon one or more AULs that have been implemented.
Action Type:	A Notice sent to a Potentially Responsible Party (PRP)
Action Status:	A MassDEP piece of correspondence was issued (approvals, NORs, etc.
Action Date:	2/28/1995
Response Action Outcome:	Remedial actions have not been conducted because a level of No Significant Risk exists, but that level is contingent upon one or more AULs that have been implemented.
Action Type:	Response Action Outcome - RAO
Action Status:	RAO Statement Received
Action Date:	3/15/1995
Response Action Outcome:	Remedial actions have not been conducted because a level of No Significant Risk exists, but that level is contingent upon one or more AULs that have been implemented.
Action Type:	Activity and Use Limitation
Action Status:	Transmittal, Notice, or Notification Received
Action Date:	3/15/1995
Response Action Outcome:	Remedial actions have not been conducted because a level of No Significant Risk exists, but that level is contingent upon one or more AULs that have been implemented.
Action Type:	An activity type that is related to an Audit
Action Status:	Notice of Non-compliance related to an Audit
Action Date:	3/20/2006
Response Action Outcome:	Remedial actions have not been conducted because a level of No Significant Risk exists, but that level is contingent upon one or more AULs that have been implemented.
Action Type:	Activity and Use Limitation
Action Status:	Legal Notice Published
Action Date:	3/20/2008
Response Action Outcome:	Remedial actions have not been conducted because a level of No Significant Risk exists, but that level is contingent upon one or more AULs that have been implemented.
Action Type:	Activity and Use Limitation
Action Status:	Amendment Received or Issued
Action Date:	3/21/2008
Response Action Outcome:	Remedial actions have not been conducted because a level of No Significant Risk exists, but that level is contingent upon one or more AULs that have been implemented.
Action Type:	RLFA
Action Status:	FLDRAN
Action Date:	3/9/2006
Response Action Outcome:	Remedial actions have not been conducted because a level of No Significant Risk exists, but that level is contingent upon one or more AULs that have been implemented.
Action Type:	Activity and Use Limitation
Action Status:	Level II - Audit Inspection

Map ID  
Direction  
Distance  
Elevation

MAP FINDINGS

Site

Database(s)

EDR ID Number  
EPA ID Number

**SALEM EVENING NEWS (Continued)**

**1004715311**

Action Date:	3/9/2006
Response Action Outcome:	Remedial actions have not been conducted because a level of No Significant Risk exists, but that level is contingent upon one or more AULs that have been implemented.
Action Type:	Response Action Outcome - RAO
Action Status:	Level I - Technical Screen Audit
Action Date:	4/12/2002
Response Action Outcome:	Remedial actions have not been conducted because a level of No Significant Risk exists, but that level is contingent upon one or more AULs that have been implemented.
Action Type:	An activity type that is related to an Audit
Action Status:	Interim Deadline Letter Issued
Action Date:	5/4/2006
Response Action Outcome:	Remedial actions have not been conducted because a level of No Significant Risk exists, but that level is contingent upon one or more AULs that have been implemented.
Action Type:	RLFA
Action Status:	FOLOFF
Action Date:	5/4/2006
Response Action Outcome:	Remedial actions have not been conducted because a level of No Significant Risk exists, but that level is contingent upon one or more AULs that have been implemented.
Action Type:	RLFA
Action Status:	FOLOFF
Action Date:	5/9/2006
Response Action Outcome:	Remedial actions have not been conducted because a level of No Significant Risk exists, but that level is contingent upon one or more AULs that have been implemented.
Action Type:	Activity and Use Limitation
Action Status:	Transmittal, Notice, or Notification Received
Action Date:	8/4/2006
Response Action Outcome:	Remedial actions have not been conducted because a level of No Significant Risk exists, but that level is contingent upon one or more AULs that have been implemented.
Action Type:	An activity type that is related to an Audit
Action Status:	AFUPLN
Action Date:	8/4/2006
Response Action Outcome:	Remedial actions have not been conducted because a level of No Significant Risk exists, but that level is contingent upon one or more AULs that have been implemented.
Action Type:	Activity and Use Limitation
Action Status:	Action Status or AUL Terminated
Action Date:	8/4/2006
Response Action Outcome:	Remedial actions have not been conducted because a level of No Significant Risk exists, but that level is contingent upon one or more AULs that have been implemented.
Action Type:	An activity type that is related to an Audit
Action Status:	NOA
Action Date:	9/24/1999

Map ID  
Direction  
Distance  
Elevation

MAP FINDINGS

Site

Database(s)

EDR ID Number  
EPA ID Number

**SALEM EVENING NEWS (Continued)**

**1004715311**

Response Action Outcome: Remedial actions have not been conducted because a level of No Significant Risk exists, but that level is contingent upon one or more AULs that have been implemented.

Release Tracking Number/Current Status: 3-0000903 / RAO

Release Town: SALEM

Notification Date: 10/15/1988

Category: NONE

Associated ID: Not reported

**Current Status: Response Action Outcome**

Status Date: 01/31/1995

Phase: Not reported

Response Action Outcome: A2 - A permanent solution has been achieved. Contamination has not been reduced to background.

Oil Or Haz Material: Not reported

[Click here to access the MA DEP site for this facility:](#)

**Chemicals:**

Chemical: UNKNOWN

Quantity: Not reported

**Actions:**

Action Type: Release Abatement Measure

Action Status: Completion Statement Received

Action Date: 1/31/1995

Response Action Outcome: A permanent solution has been achieved. Contamination has not been reduced to background.

Action Type: Response Action Outcome - RAO

Action Status: RAO Statement Received

Action Date: 1/31/1995

Response Action Outcome: A permanent solution has been achieved. Contamination has not been reduced to background.

Action Type: Release Disposition

Action Status: Valid Transition Site

Action Date: 10/15/1988

Response Action Outcome: A permanent solution has been achieved. Contamination has not been reduced to background.

Action Type: Release Abatement Measure

Action Status: Fee Received - FMCRA Use Only

Action Date: 10/7/1994

Response Action Outcome: A permanent solution has been achieved. Contamination has not been reduced to background.

Action Type: Release Abatement Measure

Action Status: Written Plan Received

Action Date: 9/30/1994

Response Action Outcome: A permanent solution has been achieved. Contamination has not been reduced to background.

Action Type: TREGS

Action Status: LSPFA

Map ID  
Direction  
Distance  
Elevation

MAP FINDINGS

Site

Database(s)

EDR ID Number  
EPA ID Number

**SALEM EVENING NEWS (Continued)**

**1004715311**

Action Date: 9/30/1994  
Response Action Outcome: A permanent solution has been achieved. Contamination has not been reduced to background.

**INST CONTROL:**

Release Tracking Number: 3-0010849  
Action Type: AUL  
Action Stat: AMEND  
Action Date: 03/21/2008  
Response Action Outcome: B2 - Remedial actions have not been conducted because a level of No Significant Risk exists, but that level is contingent upon one or more AULs that have been implemented.

Release Tracking Number: 3-0010849  
Action Type: AUL  
Action Stat: LEGNOT  
Action Date: 03/20/2008  
Response Action Outcome: B2 - Remedial actions have not been conducted because a level of No Significant Risk exists, but that level is contingent upon one or more AULs that have been implemented.

Release Tracking Number: 3-0010849  
Action Type: AUL  
Action Stat: RECPT  
Action Date: 03/15/1995  
Response Action Outcome: B2 - Remedial actions have not been conducted because a level of No Significant Risk exists, but that level is contingent upon one or more AULs that have been implemented.

Release Tracking Number: 3-0010849  
Action Type: AUL  
Action Stat: RECPT  
Action Date: 08/04/2006  
Response Action Outcome: B2 - Remedial actions have not been conducted because a level of No Significant Risk exists, but that level is contingent upon one or more AULs that have been implemented.

Release Tracking Number: 3-0010849  
Action Type: AUL  
Action Stat: SNAUDI  
Action Date: 03/09/2006  
Response Action Outcome: B2 - Remedial actions have not been conducted because a level of No Significant Risk exists, but that level is contingent upon one or more AULs that have been implemented.

Release Tracking Number: 3-0010849  
Action Type: AUL  
Action Stat: TERMIN  
Action Date: 08/04/2006  
Response Action Outcome: B2 - Remedial actions have not been conducted because a level of No Significant Risk exists, but that level is contingent upon one or more AULs that have been implemented.

**Release:**

Release Tracking Number/Current Status: 3-0000903 / RAO

Map ID  
Direction  
Distance  
Elevation

MAP FINDINGS

Site

Database(s)

EDR ID Number  
EPA ID Number

**SALEM EVENING NEWS (Continued)**

**1004715311**

Primary ID: Not reported  
Official City: SALEM  
Notification: 10/15/1988  
Category: NONE  
Status Date: 01/31/1995  
Phase: Not reported  
Response Action Outcome: A2 - A permanent solution has been achieved. Contamination has not been reduced to background.  
Oil / Haz Material Type: Not reported

[Click here to access the MA DEP site for this facility:](#)

**Actions:**

Action Type: Release Abatement Measure  
Action Status: Completion Statement Received  
Action Date: 1/31/1995  
Response Action Outcome: A permanent solution has been achieved. Contamination has not been reduced to background.

Action Type: Response Action Outcome - RAO  
Action Status: RAO Statement Received  
Action Date: 1/31/1995  
Response Action Outcome: A permanent solution has been achieved. Contamination has not been reduced to background.

Action Type: Release Disposition  
Action Status: Valid Transition Site  
Action Date: 10/15/1988  
Response Action Outcome: A permanent solution has been achieved. Contamination has not been reduced to background.

Action Type: Release Abatement Measure  
Action Status: Fee Received - FMCRA Use Only  
Action Date: 10/7/1994  
Response Action Outcome: A permanent solution has been achieved. Contamination has not been reduced to background.

Action Type: Release Abatement Measure  
Action Status: Written Plan Received  
Action Date: 9/30/1994  
Response Action Outcome: A permanent solution has been achieved. Contamination has not been reduced to background.

Action Type: TREGS  
Action Status: LSPFA  
Action Date: 9/30/1994  
Response Action Outcome: A permanent solution has been achieved. Contamination has not been reduced to background.

**Chemicals:**

Chemical: UNKNOWN  
Quantity: Not reported

Release Tracking Number/Current Status: 3-0010849 / RAO  
Primary ID: Not reported  
Official City: SALEM



Map ID  
Direction  
Distance  
Elevation

MAP FINDINGS

Site

Database(s)

EDR ID Number  
EPA ID Number

**SALEM EVENING NEWS (Continued)**

**1004715311**

Notification: 02/22/1995  
Category: 120 DY  
Status Date: 03/15/1995  
Phase: Not reported  
Response Action Outcome: B2 - Remedial actions have not been conducted because a level of No Significant Risk exists, but that level is contingent upon one or more AULs that have been implemented.  
Oil / Haz Material Type: Hazardous Material

Click here to access the MA DEP site for this facility:

**Actions:**

Action Type: RNF  
Action Status: Reportable Release under MGL 21E  
Action Date: 2/22/1995  
Response Action Outcome: Remedial actions have not been conducted because a level of No Significant Risk exists, but that level is contingent upon one or more AULs that have been implemented.

Action Type: Release Disposition  
Action Status: Reportable Release under MGL 21E  
Action Date: 2/22/1995  
Response Action Outcome: Remedial actions have not been conducted because a level of No Significant Risk exists, but that level is contingent upon one or more AULs that have been implemented.

Action Type: A Notice sent to a Potentially Responsible Party (PRP)  
Action Status: A MassDEP piece of correspondence was issued (approvals, NORs, etc.  
Action Date: 2/28/1995  
Response Action Outcome: Remedial actions have not been conducted because a level of No Significant Risk exists, but that level is contingent upon one or more AULs that have been implemented.

Action Type: Response Action Outcome - RAO  
Action Status: RAO Statement Received  
Action Date: 3/15/1995  
Response Action Outcome: Remedial actions have not been conducted because a level of No Significant Risk exists, but that level is contingent upon one or more AULs that have been implemented.

Action Type: Activity and Use Limitation  
Action Status: Transmittal, Notice, or Notification Received  
Action Date: 3/15/1995  
Response Action Outcome: Remedial actions have not been conducted because a level of No Significant Risk exists, but that level is contingent upon one or more AULs that have been implemented.

Action Type: An activity type that is related to an Audit  
Action Status: Notice of Non-compliance related to an Audit  
Action Date: 3/20/2006  
Response Action Outcome: Remedial actions have not been conducted because a level of No Significant Risk exists, but that level is contingent upon one or more AULs that have been implemented.

Action Type: Activity and Use Limitation  
Action Status: Legal Notice Published  
Action Date: 3/20/2008

Map ID  
Direction  
Distance  
Elevation

MAP FINDINGS

Site

Database(s)

EDR ID Number  
EPA ID Number

**SALEM EVENING NEWS (Continued)**

**1004715311**

Response Action Outcome:	Remedial actions have not been conducted because a level of No Significant Risk exists, but that level is contingent upon one or more AULs that have been implemented.
Action Type:	Activity and Use Limitation
Action Status:	Amendment Received or Issued
Action Date:	3/21/2008
Response Action Outcome:	Remedial actions have not been conducted because a level of No Significant Risk exists, but that level is contingent upon one or more AULs that have been implemented.
Action Type:	RLFA
Action Status:	FLDRAN
Action Date:	3/9/2006
Response Action Outcome:	Remedial actions have not been conducted because a level of No Significant Risk exists, but that level is contingent upon one or more AULs that have been implemented.
Action Type:	Activity and Use Limitation
Action Status:	Level II - Audit Inspection
Action Date:	3/9/2006
Response Action Outcome:	Remedial actions have not been conducted because a level of No Significant Risk exists, but that level is contingent upon one or more AULs that have been implemented.
Action Type:	Response Action Outcome - RAO
Action Status:	Level I - Technical Screen Audit
Action Date:	4/12/2002
Response Action Outcome:	Remedial actions have not been conducted because a level of No Significant Risk exists, but that level is contingent upon one or more AULs that have been implemented.
Action Type:	An activity type that is related to an Audit
Action Status:	Interim Deadline Letter Issued
Action Date:	5/4/2006
Response Action Outcome:	Remedial actions have not been conducted because a level of No Significant Risk exists, but that level is contingent upon one or more AULs that have been implemented.
Action Type:	RLFA
Action Status:	FOLOFF
Action Date:	5/4/2006
Response Action Outcome:	Remedial actions have not been conducted because a level of No Significant Risk exists, but that level is contingent upon one or more AULs that have been implemented.
Action Type:	RLFA
Action Status:	FOLOFF
Action Date:	5/9/2006
Response Action Outcome:	Remedial actions have not been conducted because a level of No Significant Risk exists, but that level is contingent upon one or more AULs that have been implemented.
Action Type:	Activity and Use Limitation
Action Status:	Transmittal, Notice, or Notification Received
Action Date:	8/4/2006
Response Action Outcome:	Remedial actions have not been conducted because a level of No

Map ID  
Direction  
Distance  
Elevation

MAP FINDINGS

Site

Database(s)

EDR ID Number  
EPA ID Number

**SALEM EVENING NEWS (Continued)**

**1004715311**

Significant Risk exists, but that level is contingent upon one or more AULs that have been implemented.

Action Type: An activity type that is related to an Audit  
Action Status: AFUPLN  
Action Date: 8/4/2006  
Response Action Outcome: Remedial actions have not been conducted because a level of No Significant Risk exists, but that level is contingent upon one or more AULs that have been implemented.

Action Type: Activity and Use Limitation  
Action Status: Action Status or AUL Terminated  
Action Date: 8/4/2006  
Response Action Outcome: Remedial actions have not been conducted because a level of No Significant Risk exists, but that level is contingent upon one or more AULs that have been implemented.

Action Type: An activity type that is related to an Audit  
Action Status: NOA  
Action Date: 9/24/1999  
Response Action Outcome: Remedial actions have not been conducted because a level of No Significant Risk exists, but that level is contingent upon one or more AULs that have been implemented.

Chemicals:  
Chemical: LEAD  
Quantity: 1750 parts per million

Release Tracking Number/Current Status: 3-0027269 / RAO  
Primary ID: Not reported  
Official City: SALEM  
Notification: 11/19/2007  
Category: 120 DY  
Status Date: 06/30/2008  
Phase: Not reported  
Response Action Outcome: B1 - Remedial actions have not been conducted because a level of No Significant Risk exists.  
Oil / Haz Material Type: Oil and Hazardous Material

[Click here to access the MA DEP site for this facility:](#)

Actions:  
Action Type: A Notice sent to a Potentially Responsible Party (PRP)  
Action Status: A MassDEP piece of correspondence was issued (approvals, NORs, etc.  
Action Date: 1/25/2008  
Response Action Outcome: Remedial actions have not been conducted because a level of No Significant Risk exists.

Action Type: RNF  
Action Status: Reportable Release under MGL 21E  
Action Date: 11/19/2007  
Response Action Outcome: Remedial actions have not been conducted because a level of No Significant Risk exists.

Action Type: Release Disposition  
Action Status: Reportable Release under MGL 21E

Map ID  
Direction  
Distance  
Elevation

MAP FINDINGS

Site

Database(s)

EDR ID Number  
EPA ID Number

**SALEM EVENING NEWS (Continued)**

**1004715311**

Action Date: 11/19/2007  
Response Action Outcome: Remedial actions have not been conducted because a level of No Significant Risk exists.

Action Type: Response Action Outcome - RAO  
Action Status: Level I - Technical Screen Audit  
Action Date: 2/17/2009  
Response Action Outcome: Remedial actions have not been conducted because a level of No Significant Risk exists.

Action Type: Response Action Outcome - RAO  
Action Status: RAO Statement Received  
Action Date: 6/30/2008  
Response Action Outcome: Remedial actions have not been conducted because a level of No Significant Risk exists.

Action Type: Response Action Outcome - RAO  
Action Status: Fee Received - FMCRA Use Only  
Action Date: 7/7/2008  
Response Action Outcome: Remedial actions have not been conducted because a level of No Significant Risk exists.

Chemicals:  
Chemical: C11 THRU C22 AROMATIC HYDROCARBONS  
Quantity: 964 milligrams per liter  
Chemical: C9 THRU C18 ALIPHATIC HYDROCARBONS  
Quantity: 1950 milligrams per liter  
Chemical: C19 THRU C36 ALIPHATIC HYDROCARBONS  
Quantity: 404 milligrams per liter  
Chemical: PHENANTHRENE  
Quantity: 6.24 milligrams per liter

**FINDS:**

Registry ID: 110003419266

**Environmental Interest/Information System**

RCRAInfo is a national information system that supports the Resource Conservation and Recovery Act (RCRA) program through the tracking of events and activities related to facilities that generate, transport, and treat, store, or dispose of hazardous waste. RCRAInfo allows RCRA program staff to track the notification, permit, compliance, and corrective action activities required under RCRA.

MA-EPICS - Massachusetts Environmental Protection Integrated Computer System

[Click this hyperlink](#) while viewing on your computer to access additional FINDS: detail in the EDR Site Report.

**ECHO:**

Envid: 1004715311  
Registry ID: 110003419266  
DFR URL: <http://echo.epa.gov/detailed-facility-report?fid=110003419266>

Map ID  
Direction  
Distance  
Elevation

MAP FINDINGS

Site

Database(s)

EDR ID Number  
EPA ID Number

**SALEM EVENING NEWS (Continued)**

**1004715311**

**ASBESTOS:**

Notification: Not reported  
DEP Region: Not reported  
Notifiers Name: Not reported  
Start Date: 01/31/2008  
End Date: 01/31/2008  
Date Entered: Not reported  
Entry Date: 01/30/2008  
Quantity Material Removed SF: 25.00  
Quantity Material Removed LF: .00  
Project Description: Spr  
AR Tracking ID: 94054  
Super Lic Number: AS052443  
Monitor Lic Number: Not reported  
Lab Lic Number: AA000168  
Year: 2008  
Sticker Number: 100067458  
Form Type: ANF-001  
Fee Status: Fifty  
Facility Phone: 9787400006  
Sub Town: Not reported  
Worksite: OPEN PIT  
Occupied: 0  
Contractor: AC000290  
Contract Type: WRITTEN  
Hours: Week days: 7AM -4PM Week end:  
Project Type: Dem  
Abatement Process: Clnp  
Location: Not reported  
Decon Process: AS REQUIRED BY STATE AND FEDERAL REGULATIONS  
Disposal Methods: DOUBLE BAGGED 6 MIL POLYETHELENE LABELED  
Facility Usage: VACANT BLDG  
Waiver Given: Not reported  
DEP Waiver Number: 0801890  
DLWD Waiver Number: HV0856  
Small Owner Occ: 5  
Owner Name: WASHINGTON DERBY LLC  
Owner Address: 17 IVLACO  
Owner City: SOMERVILLE  
Owner State: MA  
On Site Manager Name: ALEX SCHNIP  
On Site Manager Phone: 978-740-0006  
Ins Comp: ZURICH NORTH AMERICAN  
Policy Number: WC9037910-00  
EXP Date: 3/22/2008  
Facility Size: 24000  
Transporter Name: A.C.T. ABATEMENT CORP  
Transporter Address: 18 BROADWAY  
Transporter City: LAWRENCE  
Transporter State: Not reported  
Final Site: 39  
Certified Name: ANNIE RIVERA  
Cert Sign Date: 01/30/2008  
Certified Company: A.C.T ABATEMENT CORP  
Certified Phone: 9787949530  
Entered\_by: Not reported

Map ID  
Direction  
Distance  
Elevation

MAP FINDINGS

Site

Database(s)

EDR ID Number  
EPA ID Number

**SALEM EVENING NEWS (Continued)**

**1004715311**

HW GEN:  
EPA Id: MAD001063643  
RCRA Generator Status: VSQG  
State Generator Status: Not reported

**AL180  
NE  
1/2-1  
0.709 mi.  
3742 ft.**

**RTE 114  
87 NORTH ST  
SALEM, MA 01970  
Site 1 of 5 in cluster AL**

**MA SHWS S103383638  
MA RELEASE N/A**

**Relative:  
Lower  
Actual:  
12 ft.**

SHWS:  
Release Tracking Number/Current Status: 3-0016910 / RAO  
Release Town: SALEM  
Notification Date: 06/12/1998  
Category: 120 DY  
Associated ID: Not reported  
**Current Status: Response Action Outcome**  
Status Date: 05/09/2000  
Phase: PHASE II  
Response Action Outcome: A2 - A permanent solution has been achieved. Contamination has not been reduced to background.  
  
Oil Or Haz Material: Oil  
Location Type: COMMERCIAL  
Source: UNKNOWN

[Click here to access the MA DEP site for this facility:](#)

Chemicals:  
Chemical: C9 THRU C10 AROMATIC HYDROCARBONS  
Quantity: 540 milligrams per kilogram  
Chemical: GASOLINE  
Quantity: Not reported  
Chemical: C5 THRU C8 ALIPHATIC HYDROCARBONS  
Quantity: 250 milligrams per kilogram

Actions:  
Action Type: Release Abatement Measure  
Action Status: Completion Statement Received  
Action Date: 11/30/1998  
Response Action Outcome: A permanent solution has been achieved. Contamination has not been reduced to background.

Action Type: Response Action Outcome - RAO  
Action Status: RAO Statement Received  
Action Date: 5/9/2000  
Response Action Outcome: A permanent solution has been achieved. Contamination has not been reduced to background.

Action Type: Release Abatement Measure  
Action Status: Oral Approval of Plan or Action  
Action Date: 6/12/1998  
Response Action Outcome: A permanent solution has been achieved. Contamination has not been reduced to background.

Action Type: Release Disposition

Map ID  
Direction  
Distance  
Elevation

MAP FINDINGS

Site

Database(s)

EDR ID Number  
EPA ID Number

**RTE 114 (Continued)**

**S103383638**

Action Status:	Reportable Release under MGL 21E
Action Date:	6/12/1998
Response Action Outcome:	A permanent solution has been achieved. Contamination has not been reduced to background.
Action Type:	Tier Classification
Action Status:	Tier 2 Classification
Action Date:	6/18/1999
Response Action Outcome:	A permanent solution has been achieved. Contamination has not been reduced to background.
Action Type:	Phase 1
Action Status:	Completion Statement Received
Action Date:	6/18/1999
Response Action Outcome:	A permanent solution has been achieved. Contamination has not been reduced to background.
Action Type:	Tier Classification
Action Status:	Transmittal, Notice, or Notification Received
Action Date:	6/18/1999
Response Action Outcome:	A permanent solution has been achieved. Contamination has not been reduced to background.
Action Type:	A Notice sent to a Potentially Responsible Party (PRP)
Action Status:	A MassDEP piece of correspondence was issued (approvals, NORs, etc.
Action Date:	7/27/1998
Response Action Outcome:	A permanent solution has been achieved. Contamination has not been reduced to background.
Action Type:	Release Abatement Measure
Action Status:	Written Plan Received
Action Date:	7/6/1998
Response Action Outcome:	A permanent solution has been achieved. Contamination has not been reduced to background.
Action Type:	RNF
Action Status:	Reportable Release under MGL 21E
Action Date:	7/6/1998
Response Action Outcome:	A permanent solution has been achieved. Contamination has not been reduced to background.
Action Type:	Release Abatement Measure
Action Status:	Fee Received - FMCRA Use Only
Action Date:	7/8/1998
Response Action Outcome:	A permanent solution has been achieved. Contamination has not been reduced to background.
Action Type:	RLFA
Action Status:	FOLOFF
Action Date:	8/5/1998
Response Action Outcome:	A permanent solution has been achieved. Contamination has not been reduced to background.

Release:

Release Tracking Number/Current Status: 3-0016910 / RAO  
Primary ID: Not reported

Map ID  
Direction  
Distance  
Elevation

MAP FINDINGS

Site

Database(s)

EDR ID Number  
EPA ID Number

**RTE 114 (Continued)**

**S103383638**

Official City: SALEM  
Notification: 06/12/1998  
Category: 120 DY  
Status Date: 05/09/2000  
Phase: PHASE II  
Response Action Outcome: A2 - A permanent solution has been achieved. Contamination has not been reduced to background.  
Oil / Haz Material Type: Oil

[Click here to access the MA DEP site for this facility:](#)

**Actions:**

Action Type: Release Abatement Measure  
Action Status: Completion Statement Received  
Action Date: 11/30/1998  
Response Action Outcome: A permanent solution has been achieved. Contamination has not been reduced to background.

Action Type: Response Action Outcome - RAO  
Action Status: RAO Statement Received  
Action Date: 5/9/2000  
Response Action Outcome: A permanent solution has been achieved. Contamination has not been reduced to background.

Action Type: Release Abatement Measure  
Action Status: Oral Approval of Plan or Action  
Action Date: 6/12/1998  
Response Action Outcome: A permanent solution has been achieved. Contamination has not been reduced to background.

Action Type: Release Disposition  
Action Status: Reportable Release under MGL 21E  
Action Date: 6/12/1998  
Response Action Outcome: A permanent solution has been achieved. Contamination has not been reduced to background.

Action Type: Tier Classification  
Action Status: Tier 2 Classification  
Action Date: 6/18/1999  
Response Action Outcome: A permanent solution has been achieved. Contamination has not been reduced to background.

Action Type: Phase 1  
Action Status: Completion Statement Received  
Action Date: 6/18/1999  
Response Action Outcome: A permanent solution has been achieved. Contamination has not been reduced to background.

Action Type: Tier Classification  
Action Status: Transmittal, Notice, or Notification Received  
Action Date: 6/18/1999  
Response Action Outcome: A permanent solution has been achieved. Contamination has not been reduced to background.

Action Type: A Notice sent to a Potentially Responsible Party (PRP)  
Action Status: A MassDEP piece of correspondence was issued (approvals, NORs, etc.  
Action Date: 7/27/1998



Map ID  
Direction  
Distance  
Elevation

MAP FINDINGS

Site

Database(s)

EDR ID Number  
EPA ID Number

**RTE 114 (Continued)**

**S103383638**

Response Action Outcome: A permanent solution has been achieved. Contamination has not been reduced to background.

Action Type: Release Abatement Measure  
Action Status: Written Plan Received  
Action Date: 7/6/1998  
Response Action Outcome: A permanent solution has been achieved. Contamination has not been reduced to background.

Action Type: RNF  
Action Status: Reportable Release under MGL 21E  
Action Date: 7/6/1998  
Response Action Outcome: A permanent solution has been achieved. Contamination has not been reduced to background.

Action Type: Release Abatement Measure  
Action Status: Fee Received - FMCRA Use Only  
Action Date: 7/8/1998  
Response Action Outcome: A permanent solution has been achieved. Contamination has not been reduced to background.

Action Type: RLFA  
Action Status: FOLOFF  
Action Date: 8/5/1998  
Response Action Outcome: A permanent solution has been achieved. Contamination has not been reduced to background.

Chemicals:  
Chemical: C9 THRU C10 AROMATIC HYDROCARBONS  
Quantity: 540 milligrams per kilogram  
Chemical: GASOLINE  
Quantity: Not reported  
Chemical: C5 THRU C8 ALIPHATIC HYDROCARBONS  
Quantity: 250 milligrams per kilogram  
Location Type: COMMERCIAL  
Source: UNKNOWN

**AK181**  
**East**  
**1/2-1**  
**0.710 mi.**  
**3749 ft.**

**PROPERTY**  
**11-13 DODGE ST**  
**SALEM, MA 01970**  
**Site 3 of 4 in cluster AK**

**MA SHWS** **S108034577**  
**MA RELEASE** **N/A**

**Relative:**  
**Lower**

**Actual:**  
**16 ft.**

SHWS:  
Release Tracking Number/Current Status: 3-0026084 / RAO  
Release Town: SALEM  
Notification Date: 07/20/2006  
Category: 120 DY  
Associated ID: Not reported  
**Current Status:** **Response Action Outcome**  
Status Date: 11/03/2006  
Phase: Not reported  
Response Action Outcome: B1 - Remedial actions have not been conducted because a level of No Significant Risk exists.  
Oil Or Haz Material: Hazardous Material

Map ID  
Direction  
Distance  
Elevation

MAP FINDINGS

Site

Database(s)

EDR ID Number  
EPA ID Number

**PROPERTY (Continued)**

**S108034577**

[Click here to access the MA DEP site for this facility:](#)

**Chemicals:**

Chemical:	CADMIUM
Quantity:	16 milligrams per liter
Chemical:	LEAD
Quantity:	437 milligrams per kilogram
Chemical:	CHROMIUM
Quantity:	690 milligrams per liter
Chemical:	LEAD
Quantity:	1130 milligrams per liter

**Actions:**

Action Type:	Response Action Outcome - RAO
Action Status:	RAO Statement Received
Action Date:	11/3/2006
Response Action Outcome:	Remedial actions have not been conducted because a level of No Significant Risk exists.

Action Type:	Release Disposition
Action Status:	Reportable Release under MGL 21E
Action Date:	7/20/2006
Response Action Outcome:	Remedial actions have not been conducted because a level of No Significant Risk exists.

Action Type:	RNF
Action Status:	Reportable Release under MGL 21E
Action Date:	7/20/2006
Response Action Outcome:	Remedial actions have not been conducted because a level of No Significant Risk exists.

Action Type:	A Notice sent to a Potentially Responsible Party (PRP)
Action Status:	A MassDEP piece of correspondence was issued (approvals, NORs, etc.
Action Date:	8/4/2006
Response Action Outcome:	Remedial actions have not been conducted because a level of No Significant Risk exists.

**Release:**

Release Tracking Number/Current Status:	3-0026084 / RAO
Primary ID:	Not reported
Official City:	SALEM
Notification:	07/20/2006
Category:	120 DY
Status Date:	11/03/2006
Phase:	Not reported
Response Action Outcome:	B1 - Remedial actions have not been conducted because a level of No Significant Risk exists.
Oil / Haz Material Type:	Hazardous Material

[Click here to access the MA DEP site for this facility:](#)

**Actions:**

Action Type:	Response Action Outcome - RAO
--------------	-------------------------------

Map ID  
Direction  
Distance  
Elevation

MAP FINDINGS

Site

Database(s)

EDR ID Number  
EPA ID Number

**PROPERTY (Continued)**

**S108034577**

Action Status: RAO Statement Received  
Action Date: 11/3/2006  
Response Action Outcome: Remedial actions have not been conducted because a level of No Significant Risk exists.

Action Type: Release Disposition  
Action Status: Reportable Release under MGL 21E  
Action Date: 7/20/2006  
Response Action Outcome: Remedial actions have not been conducted because a level of No Significant Risk exists.

Action Type: RNF  
Action Status: Reportable Release under MGL 21E  
Action Date: 7/20/2006  
Response Action Outcome: Remedial actions have not been conducted because a level of No Significant Risk exists.

Action Type: A Notice sent to a Potentially Responsible Party (PRP)  
Action Status: A MassDEP piece of correspondence was issued (approvals, NORs, etc.)  
Action Date: 8/4/2006  
Response Action Outcome: Remedial actions have not been conducted because a level of No Significant Risk exists.

Chemicals:  
Chemical: CADMIUM  
Quantity: 16 milligrams per liter  
Chemical: LEAD  
Quantity: 437 milligrams per kilogram  
Chemical: CHROMIUM  
Quantity: 690 milligrams per liter  
Chemical: LEAD  
Quantity: 1130 milligrams per liter

AK182  
ENE  
1/2-1  
0.711 mi.  
3754 ft.

**PROPERTY**  
**191-211 WASHINGTON ST**  
**SALEM, MA 01970**

**MA SHWS** **S108034578**  
**MA RELEASE** **N/A**

**Site 4 of 4 in cluster AK**

**Relative:**  
**Lower**

**Actual:**  
**12 ft.**

SHWS:  
Release Tracking Number/Current Status: 3-0026085 / RAO  
Release Town: SALEM  
Notification Date: 07/20/2006  
Category: 120 DY  
Associated ID: Not reported  
**Current Status:** **Response Action Outcome**  
Status Date: 11/03/2006  
Phase: Not reported  
Response Action Outcome: B1 - Remedial actions have not been conducted because a level of No Significant Risk exists.  
Oil Or Haz Material: Oil

Click here to access the MA DEP site for this facility:

Chemicals:  
Chemical: C9 THRU C12 ALIPHATIC HYDROCARBONS

Map ID  
Direction  
Distance  
Elevation

MAP FINDINGS

Site

Database(s)

EDR ID Number  
EPA ID Number

**PROPERTY (Continued)**

**S108034578**

Quantity: 3.23 milligrams per liter  
Chemical: C5 THRU C8 ALIPHATIC HYDROCARBONS  
Quantity: 5.38 milligrams per liter  
Chemical: C9 THRU C18 ALIPHATIC HYDROCARBONS  
Quantity: 5.5 milligrams per liter

**Actions:**

Action Type: Response Action Outcome - RAO  
Action Status: RAO Statement Received  
Action Date: 11/3/2006  
Response Action Outcome: Remedial actions have not been conducted because a level of No Significant Risk exists.

Action Type: RNF  
Action Status: Reportable Release under MGL 21E  
Action Date: 7/20/2006  
Response Action Outcome: Remedial actions have not been conducted because a level of No Significant Risk exists.

Action Type: Release Disposition  
Action Status: Reportable Release under MGL 21E  
Action Date: 7/20/2006  
Response Action Outcome: Remedial actions have not been conducted because a level of No Significant Risk exists.

Action Type: A Notice sent to a Potentially Responsible Party (PRP)  
Action Status: A MassDEP piece of correspondence was issued (approvals, NORs, etc.)  
Action Date: 8/4/2006  
Response Action Outcome: Remedial actions have not been conducted because a level of No Significant Risk exists.

**Release:**

Release Tracking Number/Current Status: 3-0026085 / RAO  
Primary ID: Not reported  
Official City: SALEM  
Notification: 07/20/2006  
Category: 120 DY  
Status Date: 11/03/2006  
Phase: Not reported  
Response Action Outcome: B1 - Remedial actions have not been conducted because a level of No Significant Risk exists.  
Oil / Haz Material Type: Oil

[Click here to access the MA DEP site for this facility:](#)

**Actions:**

Action Type: Response Action Outcome - RAO  
Action Status: RAO Statement Received  
Action Date: 11/3/2006  
Response Action Outcome: Remedial actions have not been conducted because a level of No Significant Risk exists.

Action Type: RNF  
Action Status: Reportable Release under MGL 21E  
Action Date: 7/20/2006  
Response Action Outcome: Remedial actions have not been conducted because a level of No Significant Risk exists.

Map ID  
Direction  
Distance  
Elevation

MAP FINDINGS

Site

Database(s)

EDR ID Number  
EPA ID Number

**PROPERTY (Continued)**

**S108034578**

Significant Risk exists.

Action Type: Release Disposition  
Action Status: Reportable Release under MGL 21E  
Action Date: 7/20/2006  
Response Action Outcome: Remedial actions have not been conducted because a level of No Significant Risk exists.

Action Type: A Notice sent to a Potentially Responsible Party (PRP)  
Action Status: A MassDEP piece of correspondence was issued (approvals, NORs, etc.  
Action Date: 8/4/2006  
Response Action Outcome: Remedial actions have not been conducted because a level of No Significant Risk exists.

Chemicals:  
Chemical: C9 THRU C12 ALIPHATIC HYDROCARBONS  
Quantity: 3.23 milligrams per liter  
Chemical: C5 THRU C8 ALIPHATIC HYDROCARBONS  
Quantity: 5.38 milligrams per liter  
Chemical: C9 THRU C18 ALIPHATIC HYDROCARBONS  
Quantity: 5.5 milligrams per liter

AJ183  
ESE  
1/2-1  
0.718 mi.  
3790 ft.

**COMMERCIAL PROPERTY**  
**105-111 CANAL ST**  
**SALEM, MA 01970**  
  
**Site 2 of 3 in cluster AJ**

**MA SHWS S100362102**  
**MA RELEASE N/A**

**Relative:**  
**Lower**  
  
**Actual:**  
**15 ft.**

SHWS:  
Release Tracking Number/Current Status: 3-0002280 / WCSPRM  
Release Town: SALEM  
Notification Date: 07/15/1989  
Category: NONE  
Associated ID: Not reported  
**Current Status: Waiver Completion Statement Permanent**  
Status Date: 10/31/1994  
Phase: Not reported  
Response Action Outcome: -  
Oil Or Haz Material: Not reported

[Click here to access the MA DEP site for this facility:](#)

Chemicals:  
Chemical: UNKNOWN  
Quantity: Not reported

Actions:  
Action Type: TREGS  
Action Status: WCSPRM  
Action Date: 10/31/1994  
Response Action Outcome: Not reported

Action Type: TREGS  
Action Status: WAVREC  
Action Date: 3/20/1989  
Response Action Outcome: Not reported

Map ID  
Direction  
Distance  
Elevation

MAP FINDINGS

Site

Database(s)

EDR ID Number  
EPA ID Number

**COMMERCIAL PROPERTY (Continued)**

**S100362102**

Action Type: TREGS  
Action Status: WAVACC  
Action Date: 5/15/1989  
Response Action Outcome: Not reported

Action Type: TREGS  
Action Status: WAVSIG  
Action Date: 5/4/1989  
Response Action Outcome: Not reported

Action Type: Release Disposition  
Action Status: Valid Transition Site  
Action Date: 7/15/1989  
Response Action Outcome: Not reported

**Release:**

Release Tracking Number/Current Status: 3-0002280 / WCSPRM  
Primary ID: Not reported  
Official City: SALEM  
Notification: 07/15/1989  
Category: NONE  
Status Date: 10/31/1994  
Phase: Not reported  
Response Action Outcome: -  
Oil / Haz Material Type: Not reported

[Click here to access the MA DEP site for this facility:](#)

**Actions:**

Action Type: TREGS  
Action Status: WCSPRM  
Action Date: 10/31/1994  
Response Action Outcome: Not reported

Action Type: TREGS  
Action Status: WAVREC  
Action Date: 3/20/1989  
Response Action Outcome: Not reported

Action Type: TREGS  
Action Status: WAVACC  
Action Date: 5/15/1989  
Response Action Outcome: Not reported

Action Type: TREGS  
Action Status: WAVSIG  
Action Date: 5/4/1989  
Response Action Outcome: Not reported

Action Type: Release Disposition  
Action Status: Valid Transition Site  
Action Date: 7/15/1989  
Response Action Outcome: Not reported

Map ID  
Direction  
Distance  
Elevation

MAP FINDINGS

Site

Database(s)

EDR ID Number  
EPA ID Number

**COMMERCIAL PROPERTY (Continued)**

**S100362102**

Chemicals:  
Chemical: UNKNOWN  
Quantity: Not reported

AJ184  
ESE  
1/2-1  
0.718 mi.  
3791 ft.

**SALEM RENTAL CAR  
130 CANAL ST  
SALEM, MA 01970**

**MA SHWS  
MA RELEASE**

**S100829626  
N/A**

**Site 3 of 3 in cluster AJ**

**Relative:  
Lower  
Actual:  
14 ft.**

SHWS:  
Release Tracking Number/Current Status: 3-0003166 / LSPNFA  
Release Town: SALEM  
Notification Date: 10/15/1991  
Category: NONE  
Associated ID: Not reported  
**Current Status: LSP No Further Action**  
Status Date: 03/20/1994  
Phase: Not reported  
Response Action Outcome: -  
Oil Or Haz Material: Not reported

[Click here to access the MA DEP site for this facility:](#)

Chemicals:  
Chemical: UNKNOWN  
Quantity: Not reported

Actions:  
Action Type: Release Disposition  
Action Status: Valid Transition Site  
Action Date: 10/15/1991  
Response Action Outcome: Not reported

Action Type: TREGS  
Action Status: LSPNFA  
Action Date: 3/20/1994  
Response Action Outcome: Not reported

Release:  
Release Tracking Number/Current Status: 3-0003166 / LSPNFA  
Primary ID: Not reported  
Official City: SALEM  
Notification: 10/15/1991  
Category: NONE  
Status Date: 03/20/1994  
Phase: Not reported  
Response Action Outcome: -  
Oil / Haz Material Type: Not reported

[Click here to access the MA DEP site for this facility:](#)

Actions:  
Action Type: Release Disposition

Map ID  
Direction  
Distance  
Elevation

MAP FINDINGS

Site

Database(s)

EDR ID Number  
EPA ID Number

**SALEM RENTAL CAR (Continued)**

**S100829626**

Action Status: Valid Transition Site  
Action Date: 10/15/1991  
Response Action Outcome: Not reported

Action Type: TREGS  
Action Status: LSPNFA  
Action Date: 3/20/1994  
Response Action Outcome: Not reported

Chemicals:  
Chemical: UNKNOWN  
Quantity: Not reported

185  
ENE  
1/2-1  
0.726 mi.  
3833 ft.

**COMMERCIAL PROPERTY**  
**2 LYNDE ST**  
**SALEM, MA 01970**

**MA SHWS**  
**MA LAST**  
**MA RELEASE**

**S100829606**  
**N/A**

**Relative:**  
**Lower**

**Actual:**  
**29 ft.**

SHWS:  
Release Tracking Number/Current Status: 3-0003741 / WCSPRM  
Release Town: SALEM  
Notification Date: 04/15/1992  
Category: NONE  
Associated ID: Not reported  
**Current Status: Waiver Completion Statement Permanent**  
Status Date: 02/13/1992  
Phase: Not reported  
Response Action Outcome: -  
Oil Or Haz Material: Oil  
Location Type: FILL AREA  
Source: FILL  
Source: AST

[Click here to access the MA DEP site for this facility:](#)

Chemicals:  
Chemical: PETROLEUM  
Quantity: Not reported

Actions:  
Action Type: Release Disposition  
Action Status: Valid Transition Site  
Action Date: 1/13/1992  
Response Action Outcome: Not reported

Action Type: TREGS  
Action Status: WAVACC  
Action Date: 1/13/1992  
Response Action Outcome: Not reported

Action Type: TREGS  
Action Status: WAVSIG  
Action Date: 1/9/1992  
Response Action Outcome: Not reported



Map ID  
Direction  
Distance  
Elevation

MAP FINDINGS

Site

Database(s)

EDR ID Number  
EPA ID Number

**COMMERCIAL PROPERTY (Continued)**

**S100829606**

Action Type: TREGS  
Action Status: WAVREC  
Action Date: 12/10/1991  
Response Action Outcome: Not reported

Action Type: Phase 2  
Action Status: Scope of Work Received  
Action Date: 2/13/1992  
Response Action Outcome: Not reported

Action Type: TREGS  
Action Status: WCSSPRM  
Action Date: 2/13/1992  
Response Action Outcome: Not reported

Action Type: An activity type that is related to an Audit  
Action Status: NOA  
Action Date: 3/18/1994  
Response Action Outcome: Not reported

Action Type: Compliance and Enforcement Action  
Action Status: RFI  
Action Date: 3/18/1994  
Response Action Outcome: Not reported

**LAST:**

Release Tracking Number/Current Status: 3-0003741 / WCSSPRM  
Source Type: AST  
Release Town: SALEM  
Notification Date: 04/15/1992  
Category: NONE  
Associated ID: Not reported  
Status Date: 02/13/1992  
Phase: Not reported  
Response Action Outcome: -  
Oil Or Haz Material: Oil

**Chemicals:**

Chemical: PETROLEUM  
Quantity: Not reported  
Location Type: FILL AREA  
Source: FILL  
Source: AST

**Actions:**

Action Type: Release Disposition  
Action Status: Valid Transition Site  
Action Date: 1/13/1992  
Response Action Outcome: Not reported

Action Type: TREGS  
Action Status: WAVACC  
Action Date: 1/13/1992  
Response Action Outcome: Not reported

Action Type: TREGS  
Action Status: WAVSIG

Map ID  
Direction  
Distance  
Elevation

MAP FINDINGS

Site

Database(s)

EDR ID Number  
EPA ID Number

**COMMERCIAL PROPERTY (Continued)**

**S100829606**

Action Date: 1/9/1992  
Response Action Outcome: Not reported

Action Type: TREGS  
Action Status: WAVREC  
Action Date: 12/10/1991  
Response Action Outcome: Not reported

Action Type: Phase 2  
Action Status: Scope of Work Received  
Action Date: 2/13/1992  
Response Action Outcome: Not reported

Action Type: TREGS  
Action Status: WCSPRM  
Action Date: 2/13/1992  
Response Action Outcome: Not reported

Action Type: An activity type that is related to an Audit  
Action Status: NOA  
Action Date: 3/18/1994  
Response Action Outcome: Not reported

Action Type: Compliance and Enforcement Action  
Action Status: RFI  
Action Date: 3/18/1994  
Response Action Outcome: Not reported

**Release:**

Release Tracking Number/Current Status: 3-0003741 / WCSPRM  
Primary ID: Not reported  
Official City: SALEM  
Notification: 04/15/1992  
Category: NONE  
Status Date: 02/13/1992  
Phase: Not reported  
Response Action Outcome: -  
Oil / Haz Material Type: Oil

[Click here to access the MA DEP site for this facility:](#)

**Actions:**

Action Type: Release Disposition  
Action Status: Valid Transition Site  
Action Date: 1/13/1992  
Response Action Outcome: Not reported

Action Type: TREGS  
Action Status: WAVACC  
Action Date: 1/13/1992  
Response Action Outcome: Not reported

Action Type: TREGS  
Action Status: WAVSIG  
Action Date: 1/9/1992

Map ID  
Direction  
Distance  
Elevation

MAP FINDINGS

Site

Database(s)

EDR ID Number  
EPA ID Number

**COMMERCIAL PROPERTY (Continued)**

**S100829606**

Response Action Outcome: Not reported

Action Type: TREGS  
Action Status: WAVREC  
Action Date: 12/10/1991  
Response Action Outcome: Not reported

Action Type: Phase 2  
Action Status: Scope of Work Received  
Action Date: 2/13/1992  
Response Action Outcome: Not reported

Action Type: TREGS  
Action Status: WCSSPRM  
Action Date: 2/13/1992  
Response Action Outcome: Not reported

Action Type: An activity type that is related to an Audit  
Action Status: NOA  
Action Date: 3/18/1994  
Response Action Outcome: Not reported

Action Type: Compliance and Enforcement Action  
Action Status: RFI  
Action Date: 3/18/1994  
Response Action Outcome: Not reported

Chemicals:  
Chemical: PETROLEUM  
Quantity: Not reported  
Location Type: FILL AREA  
Source: FILL  
Source: AST

**AM186**  
**NNE**  
**1/2-1**  
**0.733 mi.**  
**3872 ft.**

**FORMER SHELL-BRANDED STATION**  
**111 NORTH ST**  
**SALEM, MA 01970**

**MA SHWS**  
**MA RELEASE**

**S111411819**  
**N/A**

**Site 1 of 5 in cluster AM**

**Relative:** SHWS:  
**Lower** Release Tracking Number/Current Status: 3-0030381 / RAO  
Release Town: SALEM  
**Actual:** Notification Date: 10/12/2011  
**23 ft.** Category: 120 DY  
Associated ID: Not reported  
**Current Status:** **Response Action Outcome**  
Status Date: 10/10/2012  
Phase: Not reported  
Response Action Outcome: A2 - A permanent solution has been achieved. Contamination has not been reduced to background.  
Oil Or Haz Material: Hazardous Material  
Source: UNKNOWN

[Click here to access the MA DEP site for this facility:](#)

Map ID  
Direction  
Distance  
Elevation

MAP FINDINGS

Site

Database(s)

EDR ID Number  
EPA ID Number

**FORMER SHELL-BRANDED STATION (Continued)**

**S111411819**

Chemicals:

Chemical:

POLYCHLORINATED BIPHENYLS (PCBS)

Quantity:

4.55 milligrams per kilogram

Actions:

Action Type:

Response Action Outcome - RAO

Action Status:

RAO Statement Received

Action Date:

10/10/2012

Response Action Outcome:

A permanent solution has been achieved. Contamination has not been reduced to background.

Action Type:

RNF

Action Status:

Reportable Release under MGL 21E

Action Date:

10/12/2011

Response Action Outcome:

A permanent solution has been achieved. Contamination has not been reduced to background.

Action Type:

RNFE

Action Status:

Transmittal, Notice, or Notification Received

Action Date:

10/12/2011

Response Action Outcome:

A permanent solution has been achieved. Contamination has not been reduced to background.

Action Type:

Release Disposition

Action Status:

Reportable Release under MGL 21E

Action Date:

10/12/2011

Response Action Outcome:

A permanent solution has been achieved. Contamination has not been reduced to background.

Action Type:

Release Abatement Measure

Action Status:

Written Plan Received

Action Date:

11/16/2011

Response Action Outcome:

A permanent solution has been achieved. Contamination has not been reduced to background.

Action Type:

Release Abatement Measure

Action Status:

Level I - Technical Screen Audit

Action Date:

11/17/2011

Response Action Outcome:

A permanent solution has been achieved. Contamination has not been reduced to background.

Action Type:

A Notice sent to a Potentially Responsible Party (PRP)

Action Status:

A MassDEP piece of correspondence was issued (approvals, NORs, etc.

Action Date:

11/2/2011

Response Action Outcome:

A permanent solution has been achieved. Contamination has not been reduced to background.

Action Type:

Release Abatement Measure

Action Status:

Fee Received - FMCRA Use Only

Action Date:

11/28/2011

Response Action Outcome:

A permanent solution has been achieved. Contamination has not been reduced to background.

Action Type:

BOL

Action Status:

Transmittal, Notice, or Notification Received

Action Date:

12/6/2011

Response Action Outcome:

A permanent solution has been achieved. Contamination has not been

Map ID  
Direction  
Distance  
Elevation

MAP FINDINGS

Site

Database(s)

EDR ID Number  
EPA ID Number

**FORMER SHELL-BRANDED STATION (Continued)**

**S111411819**

reduced to background.

Action Type: Release Abatement Measure  
Action Status: Status or Interim Report Received  
Action Date: 3/16/2012  
Response Action Outcome: A permanent solution has been achieved. Contamination has not been reduced to background.

Action Type: BOL  
Action Status: SHPFAC  
Action Date: 7/12/2012  
Response Action Outcome: A permanent solution has been achieved. Contamination has not been reduced to background.

Action Type: A Notice sent to a Potentially Responsible Party (PRP)  
Action Status: ALSENT  
Action Date: 8/7/2012  
Response Action Outcome: A permanent solution has been achieved. Contamination has not been reduced to background.

Action Type: Release Abatement Measure  
Action Status: Completion Statement Received  
Action Date: 9/13/2012  
Response Action Outcome: A permanent solution has been achieved. Contamination has not been reduced to background.

**Release:**

Release Tracking Number/Current Status: 3-0030381 / RAO  
Primary ID: Not reported  
Official City: SALEM  
Notification: 10/12/2011  
Category: 120 DY  
Status Date: 10/10/2012  
Phase: Not reported  
Response Action Outcome: A2 - A permanent solution has been achieved. Contamination has not been reduced to background.  
Oil / Haz Material Type: Hazardous Material

[Click here to access the MA DEP site for this facility:](#)

**Actions:**

Action Type: Response Action Outcome - RAO  
Action Status: RAO Statement Received  
Action Date: 10/10/2012  
Response Action Outcome: A permanent solution has been achieved. Contamination has not been reduced to background.

Action Type: RNF  
Action Status: Reportable Release under MGL 21E  
Action Date: 10/12/2011  
Response Action Outcome: A permanent solution has been achieved. Contamination has not been reduced to background.

Action Type: RNFE  
Action Status: Transmittal, Notice, or Notification Received

Map ID  
Direction  
Distance  
Elevation

MAP FINDINGS

Site

Database(s)

EDR ID Number  
EPA ID Number

**FORMER SHELL-BRANDED STATION (Continued)**

**S111411819**

Action Date:	10/12/2011
Response Action Outcome:	A permanent solution has been achieved. Contamination has not been reduced to background.
Action Type:	Release Disposition
Action Status:	Reportable Release under MGL 21E
Action Date:	10/12/2011
Response Action Outcome:	A permanent solution has been achieved. Contamination has not been reduced to background.
Action Type:	Release Abatement Measure
Action Status:	Written Plan Received
Action Date:	11/16/2011
Response Action Outcome:	A permanent solution has been achieved. Contamination has not been reduced to background.
Action Type:	Release Abatement Measure
Action Status:	Level I - Technical Screen Audit
Action Date:	11/17/2011
Response Action Outcome:	A permanent solution has been achieved. Contamination has not been reduced to background.
Action Type:	A Notice sent to a Potentially Responsible Party (PRP)
Action Status:	A MassDEP piece of correspondence was issued (approvals, NORs, etc.
Action Date:	11/2/2011
Response Action Outcome:	A permanent solution has been achieved. Contamination has not been reduced to background.
Action Type:	Release Abatement Measure
Action Status:	Fee Received - FMCRA Use Only
Action Date:	11/28/2011
Response Action Outcome:	A permanent solution has been achieved. Contamination has not been reduced to background.
Action Type:	BOL
Action Status:	Transmittal, Notice, or Notification Received
Action Date:	12/6/2011
Response Action Outcome:	A permanent solution has been achieved. Contamination has not been reduced to background.
Action Type:	Release Abatement Measure
Action Status:	Status or Interim Report Received
Action Date:	3/16/2012
Response Action Outcome:	A permanent solution has been achieved. Contamination has not been reduced to background.
Action Type:	BOL
Action Status:	SHPFAC
Action Date:	7/12/2012
Response Action Outcome:	A permanent solution has been achieved. Contamination has not been reduced to background.
Action Type:	A Notice sent to a Potentially Responsible Party (PRP)
Action Status:	ALSENT
Action Date:	8/7/2012
Response Action Outcome:	A permanent solution has been achieved. Contamination has not been reduced to background.

Map ID  
Direction  
Distance  
Elevation

MAP FINDINGS

Site

Database(s)

EDR ID Number  
EPA ID Number

**FORMER SHELL-BRANDED STATION (Continued)**

**S111411819**

Action Type: Release Abatement Measure  
Action Status: Completion Statement Received  
Action Date: 9/13/2012  
Response Action Outcome: A permanent solution has been achieved. Contamination has not been reduced to background.

Chemicals:  
Chemical: POLYCHLORINATED BIPHENYLS (PCBS)  
Quantity: 4.55 milligrams per kilogram  
Source: UNKNOWN

**AM187**  
**NNE**  
**1/2-1**  
**0.733 mi.**  
**3872 ft.**

**FORMER SHELL-BRANDED SERVICE STATION**  
**111 NORTH ST**  
**SALEM, MA 01970**

**MA SHWS** **S108117292**  
**MA LUST** **N/A**  
**MA RELEASE**

**Site 2 of 5 in cluster AM**

**Relative:**  
**Lower**

SHWS:  
Release Tracking Number/Current Status: 3-0026179 / RAO  
Release Town: SALEM  
Notification Date: 08/28/2006  
Category: 120 DY  
Associated ID: 3-0026179  
**Current Status:** **Response Action Outcome**  
Status Date: 12/17/2012  
Phase: PHASE V  
Response Action Outcome: A2 - A permanent solution has been achieved. Contamination has not been reduced to background.  
Oil Or Haz Material: Hazardous Material  
Source: UST  
Source: TANKER  
Source: UNKNOWN

**Actual:**  
**23 ft.**

[Click here to access the MA DEP site for this facility:](#)

Chemicals:  
Chemical: METHYL TERT-BUTYL ETHER  
Quantity: 12.9 parts per million  
Chemical: DIBENZ[A,H]ANTHRACENE  
Quantity: 0.732 parts per million

Actions:  
Action Type: Phase 5  
Action Status: Remedy Operation Status Submittal Received  
Action Date: 1/12/2012  
Response Action Outcome: A permanent solution has been achieved. Contamination has not been reduced to background.

Action Type: Phase 5  
Action Status: RMRINI  
Action Date: 1/12/2012  
Response Action Outcome: A permanent solution has been achieved. Contamination has not been reduced to background.

Action Type: Phase 4  
Action Status: Status or Interim Report Received

Map ID  
Direction  
Distance  
Elevation

MAP FINDINGS

Site

Database(s)

EDR ID Number  
EPA ID Number

**FORMER SHELL-BRANDED SERVICE STATION (Continued)**

**S108117292**

Action Date:	1/13/2011
Response Action Outcome:	A permanent solution has been achieved. Contamination has not been reduced to background.
Action Type:	Phase 4
Action Status:	RMRINI
Action Date:	1/13/2011
Response Action Outcome:	A permanent solution has been achieved. Contamination has not been reduced to background.
Action Type:	Release Abatement Measure
Action Status:	Written Plan Received
Action Date:	11/17/2008
Response Action Outcome:	A permanent solution has been achieved. Contamination has not been reduced to background.
Action Type:	Release Abatement Measure
Action Status:	Level I - Technical Screen Audit
Action Date:	11/24/2008
Response Action Outcome:	A permanent solution has been achieved. Contamination has not been reduced to background.
Action Type:	Phase 2
Action Status:	Scope of Work Received
Action Date:	12/11/2007
Response Action Outcome:	A permanent solution has been achieved. Contamination has not been reduced to background.
Action Type:	Response Action Outcome - RAO
Action Status:	RAO Statement Received
Action Date:	12/17/2012
Response Action Outcome:	A permanent solution has been achieved. Contamination has not been reduced to background.
Action Type:	Release Abatement Measure
Action Status:	Completion Statement Received
Action Date:	12/18/2006
Response Action Outcome:	A permanent solution has been achieved. Contamination has not been reduced to background.
Action Type:	Release Abatement Measure
Action Status:	Completion Statement Received
Action Date:	2/17/2009
Response Action Outcome:	A permanent solution has been achieved. Contamination has not been reduced to background.
Action Type:	Phase 4
Action Status:	Completion Statement Received
Action Date:	7/12/2011
Response Action Outcome:	A permanent solution has been achieved. Contamination has not been reduced to background.
Action Type:	Phase 5
Action Status:	Work Started
Action Date:	7/12/2011
Response Action Outcome:	A permanent solution has been achieved. Contamination has not been reduced to background.



Map ID  
Direction  
Distance  
Elevation

MAP FINDINGS

Site

Database(s)

EDR ID Number  
EPA ID Number

**FORMER SHELL-BRANDED SERVICE STATION (Continued)**

**S108117292**

Action Type: Phase 5  
Action Status: Remedy Operation Status Submittal Received  
Action Date: 7/12/2011  
Response Action Outcome: A permanent solution has been achieved. Contamination has not been reduced to background.

Action Type: Phase 5  
Action Status: Remedy Operation Status Report Received  
Action Date: 7/12/2012  
Response Action Outcome: A permanent solution has been achieved. Contamination has not been reduced to background.

Action Type: Phase 5  
Action Status: RMRINT  
Action Date: 7/12/2012  
Response Action Outcome: A permanent solution has been achieved. Contamination has not been reduced to background.

Action Type: Tier Classification  
Action Status: RTN Linked to TCLASS Via Tier Classification Submittal  
Action Date: 7/16/2007  
Response Action Outcome: A permanent solution has been achieved. Contamination has not been reduced to background.

Action Type: Phase 1  
Action Status: Completion Statement Received  
Action Date: 7/16/2007  
Response Action Outcome: A permanent solution has been achieved. Contamination has not been reduced to background.

Action Type: Tier Classification  
Action Status: Tier 2 Classification  
Action Date: 7/16/2007  
Response Action Outcome: A permanent solution has been achieved. Contamination has not been reduced to background.

Action Type: Tier Classification  
Action Status: Transmittal, Notice, or Notification Received  
Action Date: 7/16/2007  
Response Action Outcome: A permanent solution has been achieved. Contamination has not been reduced to background.

Action Type: Tier Classification  
Action Status: Legal Notice Published  
Action Date: 7/20/2007  
Response Action Outcome: A permanent solution has been achieved. Contamination has not been reduced to background.

Action Type: Phase 4  
Action Status: Written Plan Received  
Action Date: 7/6/2010  
Response Action Outcome: A permanent solution has been achieved. Contamination has not been reduced to background.

Action Type: Phase 2  
Action Status: Completion Statement Received  
Action Date: 7/8/2009

Map ID  
Direction  
Distance  
Elevation

MAP FINDINGS

Site

Database(s)

EDR ID Number  
EPA ID Number

**FORMER SHELL-BRANDED SERVICE STATION (Continued)**

**S108117292**

Response Action Outcome: A permanent solution has been achieved. Contamination has not been reduced to background.

Action Type: Phase 3  
Action Status: Completion Statement Received  
Action Date: 7/8/2009  
Response Action Outcome: A permanent solution has been achieved. Contamination has not been reduced to background.

Action Type: A Notice sent to a Potentially Responsible Party (PRP)  
Action Status: ALSENT  
Action Date: 7/9/2007  
Response Action Outcome: A permanent solution has been achieved. Contamination has not been reduced to background.

Action Type: Release Disposition  
Action Status: Reportable Release under MGL 21E  
Action Date: 8/28/2006  
Response Action Outcome: A permanent solution has been achieved. Contamination has not been reduced to background.

Action Type: RNF  
Action Status: Reportable Release under MGL 21E  
Action Date: 8/28/2006  
Response Action Outcome: A permanent solution has been achieved. Contamination has not been reduced to background.

Action Type: A Notice sent to a Potentially Responsible Party (PRP)  
Action Status: A MassDEP piece of correspondence was issued (approvals, NORs, etc.  
Action Date: 9/19/2006  
Response Action Outcome: A permanent solution has been achieved. Contamination has not been reduced to background.

Action Type: Release Abatement Measure  
Action Status: Written Plan Received  
Action Date: 9/22/2006  
Response Action Outcome: A permanent solution has been achieved. Contamination has not been reduced to background.

Action Type: Release Abatement Measure  
Action Status: Fee Received - FMCRA Use Only  
Action Date: 9/26/2006  
Response Action Outcome: A permanent solution has been achieved. Contamination has not been reduced to background.

Release Tracking Number/Current Status: 3-0026179 / RAO  
Release Town: SALEM  
Notification Date: 08/28/2006  
Category: 120 DY  
Associated ID: 3-0026179  
**Current Status:** **Response Action Outcome**  
Status Date: 12/17/2012  
Phase: PHASE V  
Response Action Outcome: A2 - A permanent solution has been achieved. Contamination has not been reduced to background.  
Oil Or Haz Material: Hazardous Material

Map ID  
Direction  
Distance  
Elevation

MAP FINDINGS

Site

Database(s)

EDR ID Number  
EPA ID Number

**FORMER SHELL-BRANDED SERVICE STATION (Continued)**

**S108117292**

Source: UST  
Source: TANKER  
Source: UNKNOWN

[Click here to access the MA DEP site for this facility:](#)

**Chemicals:**

Chemical: METHYL TERT-BUTYL ETHER  
Quantity: 12.9 parts per million  
Chemical: DIBENZ[A,H]ANTHRACENE  
Quantity: 0.732 parts per million

**Actions:**

Action Type: Phase 5  
Action Status: Remedy Operation Status Submittal Received  
Action Date: 1/12/2012  
Response Action Outcome: A permanent solution has been achieved. Contamination has not been reduced to background.

Action Type: Phase 5  
Action Status: RMRINI  
Action Date: 1/12/2012  
Response Action Outcome: A permanent solution has been achieved. Contamination has not been reduced to background.

Action Type: Phase 4  
Action Status: Status or Interim Report Received  
Action Date: 1/13/2011  
Response Action Outcome: A permanent solution has been achieved. Contamination has not been reduced to background.

Action Type: Phase 4  
Action Status: RMRINI  
Action Date: 1/13/2011  
Response Action Outcome: A permanent solution has been achieved. Contamination has not been reduced to background.

Action Type: Release Abatement Measure  
Action Status: Written Plan Received  
Action Date: 11/17/2008  
Response Action Outcome: A permanent solution has been achieved. Contamination has not been reduced to background.

Action Type: Release Abatement Measure  
Action Status: Level I - Technical Screen Audit  
Action Date: 11/24/2008  
Response Action Outcome: A permanent solution has been achieved. Contamination has not been reduced to background.

Action Type: Phase 2  
Action Status: Scope of Work Received  
Action Date: 12/11/2007  
Response Action Outcome: A permanent solution has been achieved. Contamination has not been reduced to background.

Action Type: Response Action Outcome - RAO

Map ID  
Direction  
Distance  
Elevation

MAP FINDINGS

Site

Database(s)

EDR ID Number  
EPA ID Number

**FORMER SHELL-BRANDED SERVICE STATION (Continued)**

**S108117292**

Action Status: RAO Statement Received  
Action Date: 12/17/2012  
Response Action Outcome: A permanent solution has been achieved. Contamination has not been reduced to background.

Action Type: Release Abatement Measure  
Action Status: Completion Statement Received  
Action Date: 12/18/2006  
Response Action Outcome: A permanent solution has been achieved. Contamination has not been reduced to background.

Action Type: Release Abatement Measure  
Action Status: Completion Statement Received  
Action Date: 2/17/2009  
Response Action Outcome: A permanent solution has been achieved. Contamination has not been reduced to background.

Action Type: Phase 4  
Action Status: Completion Statement Received  
Action Date: 7/12/2011  
Response Action Outcome: A permanent solution has been achieved. Contamination has not been reduced to background.

Action Type: Phase 5  
Action Status: Work Started  
Action Date: 7/12/2011  
Response Action Outcome: A permanent solution has been achieved. Contamination has not been reduced to background.

Action Type: Phase 5  
Action Status: Remedy Operation Status Submittal Received  
Action Date: 7/12/2011  
Response Action Outcome: A permanent solution has been achieved. Contamination has not been reduced to background.

Action Type: Phase 5  
Action Status: Remedy Operation Status Report Received  
Action Date: 7/12/2012  
Response Action Outcome: A permanent solution has been achieved. Contamination has not been reduced to background.

Action Type: Phase 5  
Action Status: RMRINT  
Action Date: 7/12/2012  
Response Action Outcome: A permanent solution has been achieved. Contamination has not been reduced to background.

Action Type: Tier Classification  
Action Status: RTN Linked to TCLASS Via Tier Classification Submittal  
Action Date: 7/16/2007  
Response Action Outcome: A permanent solution has been achieved. Contamination has not been reduced to background.

Action Type: Phase 1  
Action Status: Completion Statement Received  
Action Date: 7/16/2007  
Response Action Outcome: A permanent solution has been achieved. Contamination has not been

Map ID  
Direction  
Distance  
Elevation

MAP FINDINGS

Site

Database(s)

EDR ID Number  
EPA ID Number

**FORMER SHELL-BRANDED SERVICE STATION (Continued)**

**S108117292**

reduced to background.

Action Type: Tier Classification  
Action Status: Tier 2 Classification  
Action Date: 7/16/2007  
Response Action Outcome: A permanent solution has been achieved. Contamination has not been reduced to background.

Action Type: Tier Classification  
Action Status: Transmittal, Notice, or Notification Received  
Action Date: 7/16/2007  
Response Action Outcome: A permanent solution has been achieved. Contamination has not been reduced to background.

Action Type: Tier Classification  
Action Status: Legal Notice Published  
Action Date: 7/20/2007  
Response Action Outcome: A permanent solution has been achieved. Contamination has not been reduced to background.

Action Type: Phase 4  
Action Status: Written Plan Received  
Action Date: 7/6/2010  
Response Action Outcome: A permanent solution has been achieved. Contamination has not been reduced to background.

Action Type: Phase 2  
Action Status: Completion Statement Received  
Action Date: 7/8/2009  
Response Action Outcome: A permanent solution has been achieved. Contamination has not been reduced to background.

Action Type: Phase 3  
Action Status: Completion Statement Received  
Action Date: 7/8/2009  
Response Action Outcome: A permanent solution has been achieved. Contamination has not been reduced to background.

Action Type: A Notice sent to a Potentially Responsible Party (PRP)  
Action Status: ALSENT  
Action Date: 7/9/2007  
Response Action Outcome: A permanent solution has been achieved. Contamination has not been reduced to background.

Action Type: Release Disposition  
Action Status: Reportable Release under MGL 21E  
Action Date: 8/28/2006  
Response Action Outcome: A permanent solution has been achieved. Contamination has not been reduced to background.

Action Type: RNF  
Action Status: Reportable Release under MGL 21E  
Action Date: 8/28/2006  
Response Action Outcome: A permanent solution has been achieved. Contamination has not been reduced to background.

Action Type: A Notice sent to a Potentially Responsible Party (PRP)

Map ID  
Direction  
Distance  
Elevation

MAP FINDINGS

Site

Database(s)

EDR ID Number  
EPA ID Number

**FORMER SHELL-BRANDED SERVICE STATION (Continued)**

**S108117292**

Action Status: A MassDEP piece of correspondence was issued (approvals, NORs, etc.  
Action Date: 9/19/2006  
Response Action Outcome: A permanent solution has been achieved. Contamination has not been reduced to background.

Action Type: Release Abatement Measure  
Action Status: Written Plan Received  
Action Date: 9/22/2006  
Response Action Outcome: A permanent solution has been achieved. Contamination has not been reduced to background.

Action Type: Release Abatement Measure  
Action Status: Fee Received - FMCRA Use Only  
Action Date: 9/26/2006  
Response Action Outcome: A permanent solution has been achieved. Contamination has not been reduced to background.

**LUST:**

**Facility:**

Release Tracking Number/Current Status: 3-0026179 / RAO  
Status Date: 12/17/2012  
Source Type: UST  
Release Town: SALEM  
Notification Date: 08/28/2006  
Category: 120 DY  
Associated ID: 3-0026179  
Phase: PHASE V  
Response Action Outcome: A2 - A permanent solution has been achieved. Contamination has not been reduced to background.  
Oil Or Haz Material: Hazardous Material  
  
Source: UST  
Source: TANKER  
Source: UNKNOWN

[Click here to access the MA DEP site for this facility:](#)

**Chemicals:**

Chemical: METHYL TERT-BUTYL ETHER  
Quantity: 12.9 parts per million  
Chemical: DIBENZ[A,H]ANTHRACENE  
Quantity: 0.732 parts per million

**Actions:**

Action Type: Phase 5  
Action Status: Remedy Operation Status Submittal Received  
Action Date: 1/12/2012  
Response Action Outcome: A permanent solution has been achieved. Contamination has not been reduced to background.

Action Type: Phase 5  
Action Status: RMRINI  
Action Date: 1/12/2012

Map ID  
Direction  
Distance  
Elevation

MAP FINDINGS

Site

Database(s)

EDR ID Number  
EPA ID Number

**FORMER SHELL-BRANDED SERVICE STATION (Continued)**

**S108117292**

Response Action Outcome: A permanent solution has been achieved. Contamination has not been reduced to background.

Action Type: Phase 4  
Action Status: Status or Interim Report Received  
Action Date: 1/13/2011  
Response Action Outcome: A permanent solution has been achieved. Contamination has not been reduced to background.

Action Type: Phase 4  
Action Status: RMRINI  
Action Date: 1/13/2011  
Response Action Outcome: A permanent solution has been achieved. Contamination has not been reduced to background.

Action Type: Release Abatement Measure  
Action Status: Written Plan Received  
Action Date: 11/17/2008  
Response Action Outcome: A permanent solution has been achieved. Contamination has not been reduced to background.

Action Type: Release Abatement Measure  
Action Status: Level I - Technical Screen Audit  
Action Date: 11/24/2008  
Response Action Outcome: A permanent solution has been achieved. Contamination has not been reduced to background.

Action Type: Phase 2  
Action Status: Scope of Work Received  
Action Date: 12/11/2007  
Response Action Outcome: A permanent solution has been achieved. Contamination has not been reduced to background.

Action Type: Response Action Outcome - RAO  
Action Status: RAO Statement Received  
Action Date: 12/17/2012  
Response Action Outcome: A permanent solution has been achieved. Contamination has not been reduced to background.

Action Type: Release Abatement Measure  
Action Status: Completion Statement Received  
Action Date: 12/18/2006  
Response Action Outcome: A permanent solution has been achieved. Contamination has not been reduced to background.

Action Type: Release Abatement Measure  
Action Status: Completion Statement Received  
Action Date: 2/17/2009  
Response Action Outcome: A permanent solution has been achieved. Contamination has not been reduced to background.

Action Type: Phase 4  
Action Status: Completion Statement Received  
Action Date: 7/12/2011  
Response Action Outcome: A permanent solution has been achieved. Contamination has not been reduced to background.

Map ID  
Direction  
Distance  
Elevation

MAP FINDINGS

Site

Database(s)

EDR ID Number  
EPA ID Number

**FORMER SHELL-BRANDED SERVICE STATION (Continued)**

**S108117292**

Action Type: Phase 5  
Action Status: Work Started  
Action Date: 7/12/2011  
Response Action Outcome: A permanent solution has been achieved. Contamination has not been reduced to background.

Action Type: Phase 5  
Action Status: Remedy Operation Status Submittal Received  
Action Date: 7/12/2011  
Response Action Outcome: A permanent solution has been achieved. Contamination has not been reduced to background.

Action Type: Phase 5  
Action Status: Remedy Operation Status Report Received  
Action Date: 7/12/2012  
Response Action Outcome: A permanent solution has been achieved. Contamination has not been reduced to background.

Action Type: Phase 5  
Action Status: RMRINT  
Action Date: 7/12/2012  
Response Action Outcome: A permanent solution has been achieved. Contamination has not been reduced to background.

Action Type: Tier Classification  
Action Status: RTN Linked to TCLASS Via Tier Classification Submittal  
Action Date: 7/16/2007  
Response Action Outcome: A permanent solution has been achieved. Contamination has not been reduced to background.

Action Type: Phase 1  
Action Status: Completion Statement Received  
Action Date: 7/16/2007  
Response Action Outcome: A permanent solution has been achieved. Contamination has not been reduced to background.

Action Type: Tier Classification  
Action Status: Tier 2 Classification  
Action Date: 7/16/2007  
Response Action Outcome: A permanent solution has been achieved. Contamination has not been reduced to background.

Action Type: Tier Classification  
Action Status: Transmittal, Notice, or Notification Received  
Action Date: 7/16/2007  
Response Action Outcome: A permanent solution has been achieved. Contamination has not been reduced to background.

Action Type: Tier Classification  
Action Status: Legal Notice Published  
Action Date: 7/20/2007  
Response Action Outcome: A permanent solution has been achieved. Contamination has not been reduced to background.

Action Type: Phase 4  
Action Status: Written Plan Received  
Action Date: 7/6/2010



Map ID  
Direction  
Distance  
Elevation

MAP FINDINGS

Site

Database(s)

EDR ID Number  
EPA ID Number

**FORMER SHELL-BRANDED SERVICE STATION (Continued)**

**S108117292**

Response Action Outcome: A permanent solution has been achieved. Contamination has not been reduced to background.

Action Type: Phase 2  
Action Status: Completion Statement Received  
Action Date: 7/8/2009

Response Action Outcome: A permanent solution has been achieved. Contamination has not been reduced to background.

Action Type: Phase 3  
Action Status: Completion Statement Received  
Action Date: 7/8/2009

Response Action Outcome: A permanent solution has been achieved. Contamination has not been reduced to background.

Action Type: A Notice sent to a Potentially Responsible Party (PRP)  
Action Status: ALSENT  
Action Date: 7/9/2007

Response Action Outcome: A permanent solution has been achieved. Contamination has not been reduced to background.

Action Type: Release Disposition  
Action Status: Reportable Release under MGL 21E  
Action Date: 8/28/2006

Response Action Outcome: A permanent solution has been achieved. Contamination has not been reduced to background.

Action Type: RNF  
Action Status: Reportable Release under MGL 21E  
Action Date: 8/28/2006

Response Action Outcome: A permanent solution has been achieved. Contamination has not been reduced to background.

Action Type: A Notice sent to a Potentially Responsible Party (PRP)  
Action Status: A MassDEP piece of correspondence was issued (approvals, NORs, etc.  
Action Date: 9/19/2006

Response Action Outcome: A permanent solution has been achieved. Contamination has not been reduced to background.

Action Type: Release Abatement Measure  
Action Status: Written Plan Received  
Action Date: 9/22/2006

Response Action Outcome: A permanent solution has been achieved. Contamination has not been reduced to background.

Action Type: Release Abatement Measure  
Action Status: Fee Received - FMCRA Use Only  
Action Date: 9/26/2006

Response Action Outcome: A permanent solution has been achieved. Contamination has not been reduced to background.

**Release:**

Release Tracking Number/Current Status: 3-0026179 / RAO  
Primary ID: 3-0026179  
Official City: SALEM  
Notification: 08/28/2006

Map ID  
Direction  
Distance  
Elevation

MAP FINDINGS

Site

Database(s)

EDR ID Number  
EPA ID Number

**FORMER SHELL-BRANDED SERVICE STATION (Continued)**

**S108117292**

Category: 120 DY  
Status Date: 12/17/2012  
Phase: PHASE V  
Response Action Outcome: A2 - A permanent solution has been achieved. Contamination has not been reduced to background.  
Oil / Haz Material Type: Hazardous Material

[Click here to access the MA DEP site for this facility:](#)

**Actions:**

Action Type: Phase 5  
Action Status: Remedy Operation Status Submittal Received  
Action Date: 1/12/2012  
Response Action Outcome: A permanent solution has been achieved. Contamination has not been reduced to background.

Action Type: Phase 5  
Action Status: RMRINI  
Action Date: 1/12/2012  
Response Action Outcome: A permanent solution has been achieved. Contamination has not been reduced to background.

Action Type: Phase 4  
Action Status: Status or Interim Report Received  
Action Date: 1/13/2011  
Response Action Outcome: A permanent solution has been achieved. Contamination has not been reduced to background.

Action Type: Phase 4  
Action Status: RMRINI  
Action Date: 1/13/2011  
Response Action Outcome: A permanent solution has been achieved. Contamination has not been reduced to background.

Action Type: Release Abatement Measure  
Action Status: Written Plan Received  
Action Date: 11/17/2008  
Response Action Outcome: A permanent solution has been achieved. Contamination has not been reduced to background.

Action Type: Release Abatement Measure  
Action Status: Level I - Technical Screen Audit  
Action Date: 11/24/2008  
Response Action Outcome: A permanent solution has been achieved. Contamination has not been reduced to background.

Action Type: Phase 2  
Action Status: Scope of Work Received  
Action Date: 12/11/2007  
Response Action Outcome: A permanent solution has been achieved. Contamination has not been reduced to background.

Action Type: Response Action Outcome - RAO  
Action Status: RAO Statement Received  
Action Date: 12/17/2012  
Response Action Outcome: A permanent solution has been achieved. Contamination has not been reduced to background.

Map ID  
Direction  
Distance  
Elevation

MAP FINDINGS

Site

Database(s)

EDR ID Number  
EPA ID Number

**FORMER SHELL-BRANDED SERVICE STATION (Continued)**

**S108117292**

Action Type: Release Abatement Measure  
Action Status: Completion Statement Received  
Action Date: 12/18/2006  
Response Action Outcome: A permanent solution has been achieved. Contamination has not been reduced to background.

Action Type: Release Abatement Measure  
Action Status: Completion Statement Received  
Action Date: 2/17/2009  
Response Action Outcome: A permanent solution has been achieved. Contamination has not been reduced to background.

Action Type: Phase 4  
Action Status: Completion Statement Received  
Action Date: 7/12/2011  
Response Action Outcome: A permanent solution has been achieved. Contamination has not been reduced to background.

Action Type: Phase 5  
Action Status: Work Started  
Action Date: 7/12/2011  
Response Action Outcome: A permanent solution has been achieved. Contamination has not been reduced to background.

Action Type: Phase 5  
Action Status: Remedy Operation Status Submittal Received  
Action Date: 7/12/2011  
Response Action Outcome: A permanent solution has been achieved. Contamination has not been reduced to background.

Action Type: Phase 5  
Action Status: Remedy Operation Status Report Received  
Action Date: 7/12/2012  
Response Action Outcome: A permanent solution has been achieved. Contamination has not been reduced to background.

Action Type: Phase 5  
Action Status: RMRINT  
Action Date: 7/12/2012  
Response Action Outcome: A permanent solution has been achieved. Contamination has not been reduced to background.

Action Type: Tier Classification  
Action Status: RTN Linked to TCLASS Via Tier Classification Submittal  
Action Date: 7/16/2007  
Response Action Outcome: A permanent solution has been achieved. Contamination has not been reduced to background.

Action Type: Phase 1  
Action Status: Completion Statement Received  
Action Date: 7/16/2007  
Response Action Outcome: A permanent solution has been achieved. Contamination has not been reduced to background.

Action Type: Tier Classification  
Action Status: Tier 2 Classification  
Action Date: 7/16/2007

Map ID  
Direction  
Distance  
Elevation

MAP FINDINGS

Site

Database(s)

EDR ID Number  
EPA ID Number

**FORMER SHELL-BRANDED SERVICE STATION (Continued)**

**S108117292**

Response Action Outcome: A permanent solution has been achieved. Contamination has not been reduced to background.

Action Type: Tier Classification  
Action Status: Transmittal, Notice, or Notification Received  
Action Date: 7/16/2007

Response Action Outcome: A permanent solution has been achieved. Contamination has not been reduced to background.

Action Type: Tier Classification  
Action Status: Legal Notice Published  
Action Date: 7/20/2007  
Response Action Outcome: A permanent solution has been achieved. Contamination has not been reduced to background.

Action Type: Phase 4  
Action Status: Written Plan Received  
Action Date: 7/6/2010  
Response Action Outcome: A permanent solution has been achieved. Contamination has not been reduced to background.

Action Type: Phase 2  
Action Status: Completion Statement Received  
Action Date: 7/8/2009  
Response Action Outcome: A permanent solution has been achieved. Contamination has not been reduced to background.

Action Type: Phase 3  
Action Status: Completion Statement Received  
Action Date: 7/8/2009  
Response Action Outcome: A permanent solution has been achieved. Contamination has not been reduced to background.

Action Type: A Notice sent to a Potentially Responsible Party (PRP)  
Action Status: ALSENT  
Action Date: 7/9/2007  
Response Action Outcome: A permanent solution has been achieved. Contamination has not been reduced to background.

Action Type: Release Disposition  
Action Status: Reportable Release under MGL 21E  
Action Date: 8/28/2006  
Response Action Outcome: A permanent solution has been achieved. Contamination has not been reduced to background.

Action Type: RNF  
Action Status: Reportable Release under MGL 21E  
Action Date: 8/28/2006  
Response Action Outcome: A permanent solution has been achieved. Contamination has not been reduced to background.

Action Type: A Notice sent to a Potentially Responsible Party (PRP)  
Action Status: A MassDEP piece of correspondence was issued (approvals, NORs, etc.  
Action Date: 9/19/2006  
Response Action Outcome: A permanent solution has been achieved. Contamination has not been reduced to background.

Map ID  
Direction  
Distance  
Elevation

MAP FINDINGS

Site

Database(s)

EDR ID Number  
EPA ID Number

**FORMER SHELL-BRANDED SERVICE STATION (Continued)**

**S108117292**

Action Type: Release Abatement Measure  
Action Status: Written Plan Received  
Action Date: 9/22/2006  
Response Action Outcome: A permanent solution has been achieved. Contamination has not been reduced to background.

Action Type: Release Abatement Measure  
Action Status: Fee Received - FMCRA Use Only  
Action Date: 9/26/2006  
Response Action Outcome: A permanent solution has been achieved. Contamination has not been reduced to background.

Chemicals:  
Chemical: METHYL TERT-BUTYL ETHER  
Quantity: 12.9 parts per million  
Chemical: DIBENZ[A,H]ANTHRACENE  
Quantity: 0.732 parts per million  
Source: UST  
Source: TANKER  
Source: UNKNOWN

**AM188** **SHELL-BRANDED SERVICE STA 13738**  
**NNE** **111 NORTH ST**  
**1/2-1** **SALEM, MA 01970**  
**0.733 mi.**  
**3872 ft.** **Site 3 of 5 in cluster AM**

**MA SHWS** **S101047520**  
**MA SPILLS** **N/A**  
**MA RELEASE**

**Relative:** SHWS:  
**Lower** Release Tracking Number/Current Status: 3-0024819 / RAO  
Release Town: SALEM  
**Actual:** Notification Date: 05/02/2005  
**23 ft.** Category: 120 DY  
Associated ID: Not reported  
**Current Status:** **Response Action Outcome**  
Status Date: 05/02/2005  
Phase: Not reported  
Response Action Outcome: B1 - Remedial actions have not been conducted because a level of No Significant Risk exists.  
Oil Or Haz Material: Hazardous Material

[Click here to access the MA DEP site for this facility:](#)

Chemicals:  
Chemical: BENZO[A]ANTHRACENE  
Quantity: 0.745 milligrams per kilogram

Actions:  
Action Type: Release Disposition  
Action Status: Reportable Release under MGL 21E  
Action Date: 5/2/2005  
Response Action Outcome: Remedial actions have not been conducted because a level of No Significant Risk exists.

Action Type: Response Action Outcome - RAO  
Action Status: RAO Statement Received  
Action Date: 5/2/2005

Map ID  
Direction  
Distance  
Elevation

MAP FINDINGS

Site

Database(s)

EDR ID Number  
EPA ID Number

**SHELL-BRANDED SERVICE STA 13738 (Continued)**

**S101047520**

Response Action Outcome:	Remedial actions have not been conducted because a level of No Significant Risk exists.
Action Type:	RNF
Action Status:	Reportable Release under MGL 21E
Action Date:	5/2/2005
Response Action Outcome:	Remedial actions have not been conducted because a level of No Significant Risk exists.
Action Type:	A Notice sent to a Potentially Responsible Party (PRP)
Action Status:	A MassDEP piece of correspondence was issued (approvals, NORs, etc.
Action Date:	5/9/2005
Response Action Outcome:	Remedial actions have not been conducted because a level of No Significant Risk exists.

**MA Spills:**

Facility ID:	3-4743	Spill ID:	N93-0809
Staff Lead:	MACAFEE, K	Date Entered:	19940128
Last Entered:	19940128	First Response:	19930615
Spill Date:	19930615	Spill Time:	03:15PM
Report Date:	19930615	Report Time:	05:00PM
Case Closed:	YES	Mat Type:	PETROLEUM
Virgin Waste:	VIRGIN	Contam Soil:	Not reported
Env Impact:	-----	Other Impact:	Not reported
Material:	GASOLINE	Other Material:	Not reported
Qty Reported:	-----	Qty Actual:	UNKNOWN
Qty Reported:	-----	Qty Actual:	-----
CAS No:	Not reported	PCB Lev (ppm):	NONE
Source:	OTHER SOURCE >	Other Source:	DISPENSERS
Incident:	LEAK	Other Incdnt:	Not reported
Cleanup Type:	Not reported	Contractor:	NOT USED
Referral:	SA	LUST Elig:	YES
Report Prep:	Not reported	Category:	Not reported
Notifier:	DEBBIE MANGINI/SHELL OIL		
Notif Tel:	Not reported		
Days/Close:	0		

**Release:**

Release Tracking Number/Current Status:	3-0024819 / RAO
Primary ID:	Not reported
Official City:	SALEM
Notification:	05/02/2005
Category:	120 DY
Status Date:	05/02/2005
Phase:	Not reported
Response Action Outcome:	B1 - Remedial actions have not been conducted because a level of No Significant Risk exists.
Oil / Haz Material Type:	Hazardous Material

[Click here to access the MA DEP site for this facility:](#)

**Actions:**

Action Type:	Release Disposition
Action Status:	Reportable Release under MGL 21E
Action Date:	5/2/2005

Map ID  
Direction  
Distance  
Elevation

MAP FINDINGS

Site

Database(s)

EDR ID Number  
EPA ID Number

**SHELL-BRANDED SERVICE STA 13738 (Continued)**

**S101047520**

Response Action Outcome: Remedial actions have not been conducted because a level of No Significant Risk exists.

Action Type: Response Action Outcome - RAO  
Action Status: RAO Statement Received  
Action Date: 5/2/2005  
Response Action Outcome: Remedial actions have not been conducted because a level of No Significant Risk exists.

Action Type: RNF  
Action Status: Reportable Release under MGL 21E  
Action Date: 5/2/2005  
Response Action Outcome: Remedial actions have not been conducted because a level of No Significant Risk exists.

Action Type: A Notice sent to a Potentially Responsible Party (PRP)  
Action Status: A MassDEP piece of correspondence was issued (approvals, NORs, etc.  
Action Date: 5/9/2005  
Response Action Outcome: Remedial actions have not been conducted because a level of No Significant Risk exists.

Chemicals:  
Chemical: BENZO[A]ANTHRACENE  
Quantity: 0.745 milligrams per kilogram

AM189  
NNE  
1/2-1  
0.733 mi.  
3872 ft.

**FORMER SHELL BRANDED SERVICE STATION**  
**111 NORTH ST**  
**SALEM, MA 01970**  
**Site 4 of 5 in cluster AM**

**MA SHWS S108347937**  
**MA RELEASE N/A**

**Relative:**  
**Lower**

**Actual:**  
**23 ft.**

SHWS:  
Release Tracking Number/Current Status: 3-0026378 / RAONR  
Release Town: SALEM  
Notification Date: 11/09/2006  
Category: 120 DY  
Associated ID: Not reported  
**Current Status: Response Action Outcome Not Required**  
Status Date: 07/16/2007  
Phase: Not reported  
Response Action Outcome: -  
Oil Or Haz Material: Oil and Hazardous Material

[Click here to access the MA DEP site for this facility:](#)

Chemicals:  
Chemical: C9 THRU C10 AROMATIC HYDROCARBONS  
Quantity: 293 milligrams per kilogram  
Chemical: NAPHTHALENE  
Quantity: 34.6 milligrams per kilogram  
Chemical: C11 THRU C22 AROMATIC HYDROCARBONS  
Quantity: 545 milligrams per kilogram  
Chemical: MTBE  
Quantity: 0.201 milligrams per kilogram

Actions:

Map ID  
Direction  
Distance  
Elevation

MAP FINDINGS

Site

Database(s)

EDR ID Number  
EPA ID Number

**FORMER SHELL BRANDED SERVICE STATION (Continued)**

**S108347937**

Action Type: A Notice sent to a Potentially Responsible Party (PRP)  
Action Status: A MassDEP piece of correspondence was issued (approvals, NORs, etc.  
Action Date: 11/28/2006  
Response Action Outcome: Not reported

Action Type: Release Disposition  
Action Status: Reportable Release under MGL 21E  
Action Date: 11/9/2006  
Response Action Outcome: Not reported

Action Type: RNF  
Action Status: Reportable Release under MGL 21E  
Action Date: 11/9/2006  
Response Action Outcome: Not reported

Action Type: RAO Not Required  
Action Status: Linked to a Tier Classified Site  
Action Date: 7/16/2007  
Response Action Outcome: Not reported

Action Type: Tier Classification  
Action Status: RTN Linked to TCLASS Via Tier Classification Submittal  
Action Date: 7/16/2007  
Response Action Outcome: Not reported

Action Type: Tier Classification  
Action Status: Tier 2 Classification  
Action Date: 7/16/2007  
Response Action Outcome: Not reported

Action Type: Tier Classification  
Action Status: Transmittal, Notice, or Notification Received  
Action Date: 7/16/2007  
Response Action Outcome: Not reported

Action Type: Tier Classification  
Action Status: Legal Notice Published  
Action Date: 7/20/2007  
Response Action Outcome: Not reported

**Release:**

Release Tracking Number/Current Status: 3-0026378 / RAONR  
Primary ID: Not reported  
Official City: SALEM  
Notification: 11/09/2006  
Category: 120 DY  
Status Date: 07/16/2007  
Phase: Not reported  
Response Action Outcome: -  
Oil / Haz Material Type: Oil and Hazardous Material

[Click here to access the MA DEP site for this facility:](#)

**Actions:**

Action Type: A Notice sent to a Potentially Responsible Party (PRP)



Map ID  
Direction  
Distance  
Elevation

MAP FINDINGS

Site

Database(s)

EDR ID Number  
EPA ID Number

**FORMER SHELL BRANDED SERVICE STATION (Continued)**

**S108347937**

Action Status: A MassDEP piece of correspondence was issued (approvals, NORs, etc.)  
Action Date: 11/28/2006  
Response Action Outcome: Not reported

Action Type: Release Disposition  
Action Status: Reportable Release under MGL 21E  
Action Date: 11/9/2006  
Response Action Outcome: Not reported

Action Type: RNF  
Action Status: Reportable Release under MGL 21E  
Action Date: 11/9/2006  
Response Action Outcome: Not reported

Action Type: RAO Not Required  
Action Status: Linked to a Tier Classified Site  
Action Date: 7/16/2007  
Response Action Outcome: Not reported

Action Type: Tier Classification  
Action Status: RTN Linked to TCLASS Via Tier Classification Submittal  
Action Date: 7/16/2007  
Response Action Outcome: Not reported

Action Type: Tier Classification  
Action Status: Tier 2 Classification  
Action Date: 7/16/2007  
Response Action Outcome: Not reported

Action Type: Tier Classification  
Action Status: Transmittal, Notice, or Notification Received  
Action Date: 7/16/2007  
Response Action Outcome: Not reported

Action Type: Tier Classification  
Action Status: Legal Notice Published  
Action Date: 7/20/2007  
Response Action Outcome: Not reported

Chemicals:  
Chemical: C9 THRU C10 AROMATIC HYDROCARBONS  
Quantity: 293 milligrams per kilogram  
Chemical: NAPHTHALENE  
Quantity: 34.6 milligrams per kilogram  
Chemical: C11 THRU C22 AROMATIC HYDROCARBONS  
Quantity: 545 milligrams per kilogram  
Chemical: MTBE  
Quantity: 0.201 milligrams per kilogram

Map ID  
Direction  
Distance  
Elevation

MAP FINDINGS

Site

Database(s)

EDR ID Number  
EPA ID Number

AN190  
ENE  
1/2-1  
0.736 mi.  
3888 ft.

**CABLE LINE S145**  
**NEW DERBY ST AT DODGE STREET CT INTERSEC**  
**SALEM, MA 01970**

**MA SHWS** **S110115115**  
**MA RELEASE** **N/A**

**Site 1 of 4 in cluster AN**

**Relative:**  
**Lower**

SHWS:

**Actual:**  
**13 ft.**

Release Tracking Number/Current Status: 3-0028862 / RAONR  
Release Town: SALEM  
Notification Date: 11/03/2009  
Category: TWO HR  
Associated ID: Not reported  
**Current Status: Response Action Outcome Not Required**  
Status Date: 09/28/2010  
Phase: Not reported  
Response Action Outcome: -  
Oil Or Haz Material: Oil  
Location Type: ROADWAY  
Location Type: UTILEASE  
Source: LINE

[Click here to access the MA DEP site for this facility:](#)

Chemicals:

Chemical: MODF  
Quantity: 40 gallons  
Chemical: CABLE OIL  
Quantity: 100 gallons

Actions:

Action Type: Immediate Response Action  
Action Status: Written Plan Received  
Action Date: 1/4/2010  
Response Action Outcome: Not reported

Action Type: RLFA  
Action Status: FOLOFF  
Action Date: 1/4/2010  
Response Action Outcome: Not reported

Action Type: RLFA  
Action Status: FOLOFF  
Action Date: 11/12/2009  
Response Action Outcome: Not reported

Action Type: Immediate Response Action  
Action Status: Oral Approval of a Modified Plan  
Action Date: 11/18/2009  
Response Action Outcome: Not reported

Action Type: RLFA  
Action Status: FOLOFF  
Action Date: 11/18/2009  
Response Action Outcome: Not reported

Action Type: RLFA  
Action Status: FOLOFF  
Action Date: 11/23/2009

Map ID  
Direction  
Distance  
Elevation

MAP FINDINGS

Site

Database(s)

EDR ID Number  
EPA ID Number

**CABLE LINE S145 (Continued)**

**S110115115**

Response Action Outcome:	Not reported
Action Type:	A Notice sent to a Potentially Responsible Party (PRP)
Action Status:	A MassDEP piece of correspondence was issued (approvals, NORs, etc.
Action Date:	11/24/2009
Response Action Outcome:	Not reported
Action Type:	Immediate Response Action
Action Status:	IRA Assessment Only
Action Date:	11/3/2009
Response Action Outcome:	Not reported
Action Type:	Release Disposition
Action Status:	Reportable Release under MGL 21E
Action Date:	11/3/2009
Response Action Outcome:	Not reported
Action Type:	RNF
Action Status:	Reportable Release under MGL 21E
Action Date:	12/3/2009
Response Action Outcome:	Not reported
Action Type:	RNFE
Action Status:	Transmittal, Notice, or Notification Received
Action Date:	12/3/2009
Response Action Outcome:	Not reported
Action Type:	Immediate Response Action
Action Status:	Status or Interim Report Received
Action Date:	3/8/2010
Response Action Outcome:	Not reported
Action Type:	Tier Classification
Action Status:	Tier 2 Extension
Action Date:	6/13/2013
Response Action Outcome:	Not reported
Action Type:	Tier Classification
Action Status:	Tier 2 Extension
Action Date:	6/17/2011
Response Action Outcome:	Not reported
Action Type:	Tier Classification
Action Status:	Tier 2 Extension
Action Date:	6/19/2012
Response Action Outcome:	Not reported
Action Type:	Tier Classification
Action Status:	TCEXT
Action Date:	6/21/2016
Response Action Outcome:	Not reported
Action Type:	Tier Classification
Action Status:	TCEXT
Action Date:	6/23/2014
Response Action Outcome:	Not reported

Map ID  
Direction  
Distance  
Elevation

MAP FINDINGS

Site

Database(s)

EDR ID Number  
EPA ID Number

**CABLE LINE S145 (Continued)**

**S110115115**

Action Type:	Tier Classification
Action Status:	Tier 2 Extension
Action Date:	6/28/2010
Response Action Outcome:	Not reported
Action Type:	Tier Classification
Action Status:	Legal Notice Published
Action Date:	8/11/2005
Response Action Outcome:	Not reported
Action Type:	Tier Classification
Action Status:	Tier 2 Classification
Action Date:	8/8/2005
Response Action Outcome:	Not reported
Action Type:	Tier Classification
Action Status:	Transmittal, Notice, or Notification Received
Action Date:	8/8/2005
Response Action Outcome:	Not reported
Action Type:	A Notice sent to a Potentially Responsible Party (PRP)
Action Status:	ALSENT
Action Date:	9/13/2010
Response Action Outcome:	Not reported
Action Type:	Tier Classification
Action Status:	RTN Linked to TCLASS Via IRA Completion Statement
Action Date:	9/28/2010
Response Action Outcome:	Not reported
Action Type:	RAO Not Required
Action Status:	Linked to a Tier Classified Site
Action Date:	9/28/2010
Response Action Outcome:	Not reported
Action Type:	Immediate Response Action
Action Status:	Completion Statement Received
Action Date:	9/28/2010
Response Action Outcome:	Not reported

**Release:**

Release Tracking Number/Current Status:	3-0028862 / RAONR
Primary ID:	Not reported
Official City:	SALEM
Notification:	11/03/2009
Category:	TWO HR
Status Date:	09/28/2010
Phase:	Not reported
Response Action Outcome:	-
Oil / Haz Material Type:	Oil

[Click here to access the MA DEP site for this facility:](#)

**Actions:**

Action Type:	Immediate Response Action
--------------	---------------------------

Map ID  
Direction  
Distance  
Elevation

MAP FINDINGS

Site

Database(s)

EDR ID Number  
EPA ID Number

**CABLE LINE S145 (Continued)**

**S110115115**

Action Status:	Written Plan Received
Action Date:	1/4/2010
Response Action Outcome:	Not reported
Action Type:	RLFA
Action Status:	FOLOFF
Action Date:	1/4/2010
Response Action Outcome:	Not reported
Action Type:	RLFA
Action Status:	FOLOFF
Action Date:	11/12/2009
Response Action Outcome:	Not reported
Action Type:	Immediate Response Action
Action Status:	Oral Approval of a Modified Plan
Action Date:	11/18/2009
Response Action Outcome:	Not reported
Action Type:	RLFA
Action Status:	FOLOFF
Action Date:	11/18/2009
Response Action Outcome:	Not reported
Action Type:	RLFA
Action Status:	FOLOFF
Action Date:	11/23/2009
Response Action Outcome:	Not reported
Action Type:	A Notice sent to a Potentially Responsible Party (PRP)
Action Status:	A MassDEP piece of correspondence was issued (approvals, NORs, etc.
Action Date:	11/24/2009
Response Action Outcome:	Not reported
Action Type:	Immediate Response Action
Action Status:	IRA Assessment Only
Action Date:	11/3/2009
Response Action Outcome:	Not reported
Action Type:	Release Disposition
Action Status:	Reportable Release under MGL 21E
Action Date:	11/3/2009
Response Action Outcome:	Not reported
Action Type:	RNF
Action Status:	Reportable Release under MGL 21E
Action Date:	12/3/2009
Response Action Outcome:	Not reported
Action Type:	RNFE
Action Status:	Transmittal, Notice, or Notification Received
Action Date:	12/3/2009
Response Action Outcome:	Not reported
Action Type:	Immediate Response Action
Action Status:	Status or Interim Report Received
Action Date:	3/8/2010

Map ID  
Direction  
Distance  
Elevation

MAP FINDINGS

Site

Database(s)

EDR ID Number  
EPA ID Number

**CABLE LINE S145 (Continued)**

**S110115115**

Response Action Outcome:	Not reported
Action Type:	Tier Classification
Action Status:	Tier 2 Extension
Action Date:	6/13/2013
Response Action Outcome:	Not reported
Action Type:	Tier Classification
Action Status:	Tier 2 Extension
Action Date:	6/17/2011
Response Action Outcome:	Not reported
Action Type:	Tier Classification
Action Status:	Tier 2 Extension
Action Date:	6/19/2012
Response Action Outcome:	Not reported
Action Type:	Tier Classification
Action Status:	TCEXT
Action Date:	6/21/2016
Response Action Outcome:	Not reported
Action Type:	Tier Classification
Action Status:	TCEXT
Action Date:	6/23/2014
Response Action Outcome:	Not reported
Action Type:	Tier Classification
Action Status:	Tier 2 Extension
Action Date:	6/28/2010
Response Action Outcome:	Not reported
Action Type:	Tier Classification
Action Status:	Legal Notice Published
Action Date:	8/11/2005
Response Action Outcome:	Not reported
Action Type:	Tier Classification
Action Status:	Tier 2 Classification
Action Date:	8/8/2005
Response Action Outcome:	Not reported
Action Type:	Tier Classification
Action Status:	Transmittal, Notice, or Notification Received
Action Date:	8/8/2005
Response Action Outcome:	Not reported
Action Type:	A Notice sent to a Potentially Responsible Party (PRP)
Action Status:	ALSENT
Action Date:	9/13/2010
Response Action Outcome:	Not reported
Action Type:	Tier Classification
Action Status:	RTN Linked to TCLASS Via IRA Completion Statement
Action Date:	9/28/2010
Response Action Outcome:	Not reported

Map ID  
Direction  
Distance  
Elevation

MAP FINDINGS

Site

Database(s)

EDR ID Number  
EPA ID Number

**CABLE LINE S145 (Continued)**

**S110115115**

Action Type: RAO Not Required  
Action Status: Linked to a Tier Classified Site  
Action Date: 9/28/2010  
Response Action Outcome: Not reported

Action Type: Immediate Response Action  
Action Status: Completion Statement Received  
Action Date: 9/28/2010  
Response Action Outcome: Not reported

Chemicals:  
Chemical: MODF  
Quantity: 40 gallons  
Chemical: CABLE OIL  
Quantity: 100 gallons  
Location Type: ROADWAY  
Location Type: UTILEASE  
Source: LINE

**AL191**  
**NE**  
**1/2-1**  
**0.737 mi.**  
**3890 ft.**

**NO LOCATION AID**  
**90 NORTH ST**  
**SALEM, MA 01970**  
**Site 2 of 5 in cluster AL**

**MA SHWS** **S104545334**  
**MA RELEASE** **N/A**

**Relative:**  
**Lower**

**Actual:**  
**13 ft.**

SHWS:  
Release Tracking Number/Current Status: 3-0012248 / RAONR  
Release Town: SALEM  
Notification Date: 03/08/1995  
Category: 72 HR  
Associated ID: Not reported  
**Current Status: Response Action Outcome Not Required**  
Status Date: 05/25/1995  
Phase: Not reported  
Response Action Outcome: -  
Oil Or Haz Material: Oil  
Location Type: COMMERCIAL  
Source: TANKER

[Click here to access the MA DEP site for this facility:](#)

Chemicals:  
Chemical: GASOLINE  
Quantity: 100 parts per million  
Chemical: GASOLINE  
Quantity: 360 parts per million

Actions:  
Action Type: A Notice sent to a Potentially Responsible Party (PRP)  
Action Status: A MassDEP piece of correspondence was issued (approvals, NORs, etc.  
Action Date: 3/23/1995  
Response Action Outcome: Not reported

Action Type: Immediate Response Action  
Action Status: Oral Approval of Plan or Action  
Action Date: 3/8/1995

Map ID  
Direction  
Distance  
Elevation

MAP FINDINGS

Site

Database(s)

EDR ID Number  
EPA ID Number

**NO LOCATION AID (Continued)**

**S104545334**

Response Action Outcome:	Not reported
Action Type:	Release Disposition
Action Status:	Reportable Release under MGL 21E
Action Date:	3/8/1995
Response Action Outcome:	Not reported
Action Type:	RLFA
Action Status:	FOLOFF
Action Date:	3/8/1995
Response Action Outcome:	Not reported
Action Type:	Immediate Response Action
Action Status:	Completion Statement Received
Action Date:	5/25/1995
Response Action Outcome:	Not reported
Action Type:	RAO Not Required
Action Status:	Linked to a Transition Site - Obsolete Status
Action Date:	5/25/1995
Response Action Outcome:	Not reported
Action Type:	RNF
Action Status:	Reportable Release under MGL 21E
Action Date:	5/25/1995
Response Action Outcome:	Not reported

**Release:**

Release Tracking Number/Current Status:	3-0012248 / RAONR
Primary ID:	Not reported
Official City:	SALEM
Notification:	03/08/1995
Category:	72 HR
Status Date:	05/25/1995
Phase:	Not reported
Response Action Outcome:	-
Oil / Haz Material Type:	Oil

[Click here to access the MA DEP site for this facility:](#)

**Actions:**

Action Type:	A Notice sent to a Potentially Responsible Party (PRP)
Action Status:	A MassDEP piece of correspondence was issued (approvals, NORs, etc.
Action Date:	3/23/1995
Response Action Outcome:	Not reported
Action Type:	Immediate Response Action
Action Status:	Oral Approval of Plan or Action
Action Date:	3/8/1995
Response Action Outcome:	Not reported
Action Type:	Release Disposition
Action Status:	Reportable Release under MGL 21E
Action Date:	3/8/1995
Response Action Outcome:	Not reported



Map ID  
Direction  
Distance  
Elevation

MAP FINDINGS

Site

Database(s)

EDR ID Number  
EPA ID Number

**NO LOCATION AID (Continued)**

**S104545334**

Action Type: RLFA  
Action Status: FOLOFF  
Action Date: 3/8/1995  
Response Action Outcome: Not reported

Action Type: Immediate Response Action  
Action Status: Completion Statement Received  
Action Date: 5/25/1995  
Response Action Outcome: Not reported

Action Type: RAO Not Required  
Action Status: Linked to a Transition Site - Obsolete Status  
Action Date: 5/25/1995  
Response Action Outcome: Not reported

Action Type: RNF  
Action Status: Reportable Release under MGL 21E  
Action Date: 5/25/1995  
Response Action Outcome: Not reported

Chemicals:  
Chemical: GASOLINE  
Quantity: 100 parts per million  
Chemical: GASOLINE  
Quantity: 360 parts per million  
Location Type: COMMERCIAL  
Source: TANKER

**AL192  
NE  
1/2-1  
0.737 mi.  
3890 ft.**

**FRANKLIN ST  
90 NORTH ST  
SALEM, MA 01970**

**MA SHWS  
MA RELEASE**

**S106030354  
N/A**

**Site 3 of 5 in cluster AL**

**Relative:  
Lower  
Actual:  
13 ft.**

SHWS:  
Release Tracking Number/Current Status: 3-0023271 / RAO  
Release Town: SALEM  
Notification Date: 10/14/2003  
Category: 120 DY  
Associated ID: Not reported  
**Current Status: Response Action Outcome**  
Status Date: 02/27/2004  
Phase: Not reported  
Response Action Outcome: A2 - A permanent solution has been achieved. Contamination has not been reduced to background.  
Oil Or Haz Material: Hazardous Material

Click here to access the MA DEP site for this facility:

Chemicals:  
Chemical: LEAD  
Quantity: 883 milligrams per kilogram

Actions:  
Action Type: Release Abatement Measure  
Action Status: Completion Statement Received

Map ID  
Direction  
Distance  
Elevation

MAP FINDINGS

Site

Database(s)

EDR ID Number  
EPA ID Number

**FRANKLIN ST (Continued)**

**S106030354**

Action Date: 1/13/2004  
Response Action Outcome: A permanent solution has been achieved. Contamination has not been reduced to background.

Action Type: RNF  
Action Status: Reportable Release under MGL 21E  
Action Date: 10/14/2003  
Response Action Outcome: A permanent solution has been achieved. Contamination has not been reduced to background.

Action Type: Release Abatement Measure  
Action Status: Written Plan Received  
Action Date: 10/14/2003  
Response Action Outcome: A permanent solution has been achieved. Contamination has not been reduced to background.

Action Type: Release Disposition  
Action Status: Reportable Release under MGL 21E  
Action Date: 10/14/2003  
Response Action Outcome: A permanent solution has been achieved. Contamination has not been reduced to background.

Action Type: A Notice sent to a Potentially Responsible Party (PRP)  
Action Status: A MassDEP piece of correspondence was issued (approvals, NORs, etc.  
Action Date: 10/21/2003  
Response Action Outcome: A permanent solution has been achieved. Contamination has not been reduced to background.

Action Type: Release Abatement Measure  
Action Status: Fee Received - FMCRA Use Only  
Action Date: 12/11/2003  
Response Action Outcome: A permanent solution has been achieved. Contamination has not been reduced to background.

Action Type: Response Action Outcome - RAO  
Action Status: RAO Statement Received  
Action Date: 2/27/2004  
Response Action Outcome: A permanent solution has been achieved. Contamination has not been reduced to background.

Action Type: Response Action Outcome - RAO  
Action Status: Fee Received - FMCRA Use Only  
Action Date: 3/3/2004  
Response Action Outcome: A permanent solution has been achieved. Contamination has not been reduced to background.

**Release:**

Release Tracking Number/Current Status: 3-0023271 / RAO  
Primary ID: Not reported  
Official City: SALEM  
Notification: 10/14/2003  
Category: 120 DY  
Status Date: 02/27/2004  
Phase: Not reported  
Response Action Outcome: A2 - A permanent solution has been achieved. Contamination has not been reduced to background.

Map ID  
Direction  
Distance  
Elevation

MAP FINDINGS

Site

Database(s)

EDR ID Number  
EPA ID Number

**FRANKLIN ST (Continued)**

**S106030354**

Oil / Haz Material Type: Hazardous Material

[Click here to access the MA DEP site for this facility:](#)

**Actions:**

Action Type: Release Abatement Measure  
Action Status: Completion Statement Received  
Action Date: 1/13/2004  
Response Action Outcome: A permanent solution has been achieved. Contamination has not been reduced to background.

Action Type: RNF  
Action Status: Reportable Release under MGL 21E  
Action Date: 10/14/2003  
Response Action Outcome: A permanent solution has been achieved. Contamination has not been reduced to background.

Action Type: Release Abatement Measure  
Action Status: Written Plan Received  
Action Date: 10/14/2003  
Response Action Outcome: A permanent solution has been achieved. Contamination has not been reduced to background.

Action Type: Release Disposition  
Action Status: Reportable Release under MGL 21E  
Action Date: 10/14/2003  
Response Action Outcome: A permanent solution has been achieved. Contamination has not been reduced to background.

Action Type: A Notice sent to a Potentially Responsible Party (PRP)  
Action Status: A MassDEP piece of correspondence was issued (approvals, NORs, etc.)  
Action Date: 10/21/2003  
Response Action Outcome: A permanent solution has been achieved. Contamination has not been reduced to background.

Action Type: Release Abatement Measure  
Action Status: Fee Received - FMCRA Use Only  
Action Date: 12/11/2003  
Response Action Outcome: A permanent solution has been achieved. Contamination has not been reduced to background.

Action Type: Response Action Outcome - RAO  
Action Status: RAO Statement Received  
Action Date: 2/27/2004  
Response Action Outcome: A permanent solution has been achieved. Contamination has not been reduced to background.

Action Type: Response Action Outcome - RAO  
Action Status: Fee Received - FMCRA Use Only  
Action Date: 3/3/2004  
Response Action Outcome: A permanent solution has been achieved. Contamination has not been reduced to background.

**Chemicals:**

Chemical: LEAD  
Quantity: 883 milligrams per kilogram

Map ID  
Direction  
Distance  
Elevation

MAP FINDINGS

Site

Database(s)

EDR ID Number  
EPA ID Number

**AL193**  
**NE**  
**1/2-1**  
**0.737 mi.**  
**3890 ft.**  
**HESS STATION 21519**  
**90 NORTH ST**  
**SALEM, MA 01970**  
**Site 4 of 5 in cluster AL**

**MA SHWS**  
**MA SPILLS**  
**MA RELEASE**  
**S101039150**  
**N/A**

**Relative:**  
**Lower**

SHWS:

**Actual:**  
**13 ft.**

Release Tracking Number/Current Status: 3-0023641 / RAO  
Release Town: SALEM  
Notification Date: 02/26/2004  
Category: 120 DY  
Associated ID: Not reported  
**Current Status:** **Response Action Outcome**  
Status Date: 03/07/2007  
Phase: PHASE II  
Response Action Outcome: A2 - A permanent solution has been achieved. Contamination has not been reduced to background.  
Oil Or Haz Material: Oil and Hazardous Material

[Click here to access the MA DEP site for this facility:](#)

Chemicals:

Chemical: BENZO[A]PYRENE  
Quantity: 0.764 milligrams per kilogram  
Chemical: C5 THRU C8 ALIPHATIC HYDROCARBONS  
Quantity: 296 milligrams per kilogram  
Chemical: C9 THRU C10 AROMATIC HYDROCARBONS  
Quantity: 640 milligrams per kilogram

Actions:

Action Type: RNF  
Action Status: Reportable Release under MGL 21E  
Action Date: 2/26/2004  
Response Action Outcome: A permanent solution has been achieved. Contamination has not been reduced to background.

Action Type: Release Disposition  
Action Status: Reportable Release under MGL 21E  
Action Date: 2/26/2004  
Response Action Outcome: A permanent solution has been achieved. Contamination has not been reduced to background.

Action Type: A Notice sent to a Potentially Responsible Party (PRP)  
Action Status: A MassDEP piece of correspondence was issued (approvals, NORs, etc.  
Action Date: 3/15/2004  
Response Action Outcome: A permanent solution has been achieved. Contamination has not been reduced to background.

Action Type: Phase 2  
Action Status: Scope of Work Received  
Action Date: 3/22/2006  
Response Action Outcome: A permanent solution has been achieved. Contamination has not been reduced to background.

Action Type: Phase 1  
Action Status: Completion Statement Received  
Action Date: 3/4/2005  
Response Action Outcome: A permanent solution has been achieved. Contamination has not been

Map ID  
Direction  
Distance  
Elevation

MAP FINDINGS

Site

Database(s)

EDR ID Number  
EPA ID Number

**HESS STATION 21519 (Continued)**

**S101039150**

reduced to background.

Action Type: Tier Classification  
Action Status: Transmittal, Notice, or Notification Received  
Action Date: 3/4/2005  
Response Action Outcome: A permanent solution has been achieved. Contamination has not been reduced to background.

Action Type: Tier Classification  
Action Status: Tier 2 Classification  
Action Date: 3/4/2005  
Response Action Outcome: A permanent solution has been achieved. Contamination has not been reduced to background.

Action Type: Response Action Outcome - RAO  
Action Status: RAO Statement Received  
Action Date: 3/7/2007  
Response Action Outcome: A permanent solution has been achieved. Contamination has not been reduced to background.

**MA Spills:**

Facility ID:	0000	Spill ID:	N91-0620
Staff Lead:	BOYLE, T	Date Entered:	19911001
Last Entered:	19920304	First Response:	19910508
Spill Date:	19910508	Spill Time:	12:00PM
Report Date:	19910508	Report Time:	12:40PM
Case Closed:	YES	Mat Type:	PETROLEUM
Virgin Waste:	VIRGIN	Contam Soil:	Not reported
Env Impact:	Not reported	Other Impact:	Not reported
Material:	GASOLINE	Other Material:	Not reported
Qty Reported:	11-50	Qty Actual:	-----
Qty Reported:	GALLONS	Qty Actual:	-----
CAS No:	Not reported	PCB Lev (ppm):	NONE
Source:	PIPE/HOSE/LINE	Other Source:	Not reported
Incident:	SPILL	Other Incdnt:	Not reported
Cleanup Type:	SC	Contractor:	NOT USED
Referral:	NO	LUST Elig:	---
Report Prep:	Not reported	Category:	1
Notifier:	B SULLIVAN/BREWER PET		
Notif Tel:	Not reported		
Days/Close:	1		

**Release:**

Release Tracking Number/Current Status: 3-0023641 / RAO  
Primary ID: Not reported  
Official City: SALEM  
Notification: 02/26/2004  
Category: 120 DY  
Status Date: 03/07/2007  
Phase: PHASE II  
Response Action Outcome: A2 - A permanent solution has been achieved. Contamination has not been reduced to background.  
Oil / Haz Material Type: Oil and Hazardous Material

Map ID  
Direction  
Distance  
Elevation

MAP FINDINGS

Site

Database(s)

EDR ID Number  
EPA ID Number

**HESS STATION 21519 (Continued)**

**S101039150**

[Click here to access the MA DEP site for this facility:](#)

**Actions:**

Action Type:	RNF
Action Status:	Reportable Release under MGL 21E
Action Date:	2/26/2004
Response Action Outcome:	A permanent solution has been achieved. Contamination has not been reduced to background.
Action Type:	Release Disposition
Action Status:	Reportable Release under MGL 21E
Action Date:	2/26/2004
Response Action Outcome:	A permanent solution has been achieved. Contamination has not been reduced to background.
Action Type:	A Notice sent to a Potentially Responsible Party (PRP)
Action Status:	A MassDEP piece of correspondence was issued (approvals, NORs, etc.
Action Date:	3/15/2004
Response Action Outcome:	A permanent solution has been achieved. Contamination has not been reduced to background.
Action Type:	Phase 2
Action Status:	Scope of Work Received
Action Date:	3/22/2006
Response Action Outcome:	A permanent solution has been achieved. Contamination has not been reduced to background.
Action Type:	Phase 1
Action Status:	Completion Statement Received
Action Date:	3/4/2005
Response Action Outcome:	A permanent solution has been achieved. Contamination has not been reduced to background.
Action Type:	Tier Classification
Action Status:	Transmittal, Notice, or Notification Received
Action Date:	3/4/2005
Response Action Outcome:	A permanent solution has been achieved. Contamination has not been reduced to background.
Action Type:	Tier Classification
Action Status:	Tier 2 Classification
Action Date:	3/4/2005
Response Action Outcome:	A permanent solution has been achieved. Contamination has not been reduced to background.
Action Type:	Response Action Outcome - RAO
Action Status:	RAO Statement Received
Action Date:	3/7/2007
Response Action Outcome:	A permanent solution has been achieved. Contamination has not been reduced to background.

**Chemicals:**

Chemical:	BENZO[A]PYRENE
Quantity:	0.764 milligrams per kilogram
Chemical:	C5 THRU C8 ALIPHATIC HYDROCARBONS
Quantity:	296 milligrams per kilogram

Map ID  
Direction  
Distance  
Elevation

MAP FINDINGS

Site

Database(s)

EDR ID Number  
EPA ID Number

**HESS STATION 21519 (Continued)**

**S101039150**

Chemical: C9 THRU C10 AROMATIC HYDROCARBONS  
Quantity: 640 milligrams per kilogram

**AL194  
NE  
1/2-1  
0.737 mi.  
3890 ft.**

**GASOLINE STATION  
90 NORTH MAIN ST  
SALEM, MA 01970**

**MA SHWS  
MA LUST  
MA RELEASE**

**S111085988  
N/A**

**Site 5 of 5 in cluster AL**

**Relative:  
Lower**

**SHWS:**

**Actual:  
13 ft.**

Release Tracking Number/Current Status: 3-0030132 / RAO  
Release Town: SALEM  
Notification Date: 07/11/2011  
Category: 72 HR  
Associated ID: Not reported  
**Current Status:** **Response Action Outcome**  
Status Date: 08/18/2011  
Phase: Not reported  
Response Action Outcome: A1 - A permanent solution has been achieved. Contamination has been reduced to background or a threat of release has been eliminated.  
  
Oil Or Haz Material: Oil  
Location Type: COMMERCIAL  
Source: FLEXIBLE  
Source: LINE  
Source: UST  
Source: CONNECTOR

[Click here to access the MA DEP site for this facility:](#)

**Chemicals:**

Chemical: GASOLINE  
Quantity: 1 gallons

**Actions:**

Action Type: Immediate Response Action  
Action Status: Oral Approval of Plan or Action  
Action Date: 7/11/2011  
Response Action Outcome: A permanent solution has been achieved. Contamination has been reduced to background or a threat of release has been eliminated.

Action Type: Release Disposition  
Action Status: Reportable Release under MGL 21E  
Action Date: 7/11/2011  
Response Action Outcome: A permanent solution has been achieved. Contamination has been reduced to background or a threat of release has been eliminated.

Action Type: A Notice sent to a Potentially Responsible Party (PRP)  
Action Status: A MassDEP piece of correspondence was issued (approvals, NORs, etc.  
Action Date: 7/29/2011  
Response Action Outcome: A permanent solution has been achieved. Contamination has been reduced to background or a threat of release has been eliminated.

Action Type: RNFE  
Action Status: Transmittal, Notice, or Notification Received  
Action Date: 8/18/2011  
Response Action Outcome: A permanent solution has been achieved. Contamination has been reduced to background or a threat of release has been eliminated.

Map ID  
Direction  
Distance  
Elevation

MAP FINDINGS

Site

Database(s)

EDR ID Number  
EPA ID Number

**GASOLINE STATION (Continued)**

**S111085988**

Action Type: RNF  
Action Status: Reportable Release under MGL 21E  
Action Date: 8/18/2011  
Response Action Outcome: A permanent solution has been achieved. Contamination has been reduced to background or a threat of release has been eliminated.

Action Type: Response Action Outcome - RAO  
Action Status: Level I - Technical Screen Audit  
Action Date: 8/18/2011  
Response Action Outcome: A permanent solution has been achieved. Contamination has been reduced to background or a threat of release has been eliminated.

Action Type: Response Action Outcome - RAO  
Action Status: RAO Statement Received  
Action Date: 8/18/2011  
Response Action Outcome: A permanent solution has been achieved. Contamination has been reduced to background or a threat of release has been eliminated.

Release Tracking Number/Current Status: 3-0030132 / RAO  
Release Town: SALEM  
Notification Date: 07/11/2011  
Category: 72 HR  
Associated ID: Not reported  
**Current Status:** **Response Action Outcome**  
Status Date: 08/18/2011  
Phase: Not reported  
Response Action Outcome: A1 - A permanent solution has been achieved. Contamination has been reduced to background or a threat of release has been eliminated.

Oil Or Haz Material: Oil  
Location Type: COMMERCIAL  
Source: FLEXIBLE  
Source: LINE  
Source: UST  
Source: CONNECTOR

[Click here to access the MA DEP site for this facility:](#)

Chemicals:  
Chemical: GASOLINE  
Quantity: 1 gallons

Actions:  
Action Type: Immediate Response Action  
Action Status: Oral Approval of Plan or Action  
Action Date: 7/11/2011  
Response Action Outcome: A permanent solution has been achieved. Contamination has been reduced to background or a threat of release has been eliminated.

Action Type: Release Disposition  
Action Status: Reportable Release under MGL 21E  
Action Date: 7/11/2011  
Response Action Outcome: A permanent solution has been achieved. Contamination has been reduced to background or a threat of release has been eliminated.

Action Type: A Notice sent to a Potentially Responsible Party (PRP)



Map ID  
Direction  
Distance  
Elevation

MAP FINDINGS

Site

Database(s)

EDR ID Number  
EPA ID Number

**GASOLINE STATION (Continued)**

**S111085988**

Action Status: A MassDEP piece of correspondence was issued (approvals, NORs, etc.  
Action Date: 7/29/2011  
Response Action Outcome: A permanent solution has been achieved. Contamination has been reduced to background or a threat of release has been eliminated.

Action Type: RNFE  
Action Status: Transmittal, Notice, or Notification Received  
Action Date: 8/18/2011  
Response Action Outcome: A permanent solution has been achieved. Contamination has been reduced to background or a threat of release has been eliminated.

Action Type: RNF  
Action Status: Reportable Release under MGL 21E  
Action Date: 8/18/2011  
Response Action Outcome: A permanent solution has been achieved. Contamination has been reduced to background or a threat of release has been eliminated.

Action Type: Response Action Outcome - RAO  
Action Status: Level I - Technical Screen Audit  
Action Date: 8/18/2011  
Response Action Outcome: A permanent solution has been achieved. Contamination has been reduced to background or a threat of release has been eliminated.

Action Type: Response Action Outcome - RAO  
Action Status: RAO Statement Received  
Action Date: 8/18/2011  
Response Action Outcome: A permanent solution has been achieved. Contamination has been reduced to background or a threat of release has been eliminated.

Release Tracking Number/Current Status: 3-0030132 / RAO  
Release Town: SALEM  
Notification Date: 07/11/2011  
Category: 72 HR  
Associated ID: Not reported  
**Current Status:** **Response Action Outcome**  
Status Date: 08/18/2011  
Phase: Not reported  
Response Action Outcome: A1 - A permanent solution has been achieved. Contamination has been reduced to background or a threat of release has been eliminated.

Oil Or Haz Material: Oil  
Location Type: COMMERCIAL  
Source: FLEXIBLE  
Source: LINE  
Source: UST  
Source: CONNECTOR

[Click here to access the MA DEP site for this facility:](#)

Chemicals:  
Chemical: GASOLINE  
Quantity: 1 gallons

Actions:  
Action Type: Immediate Response Action  
Action Status: Oral Approval of Plan or Action

Map ID  
Direction  
Distance  
Elevation

MAP FINDINGS

Site

Database(s)

EDR ID Number  
EPA ID Number

**GASOLINE STATION (Continued)**

**S111085988**

Action Date: 7/11/2011  
Response Action Outcome: A permanent solution has been achieved. Contamination has been reduced to background or a threat of release has been eliminated.

Action Type: Release Disposition  
Action Status: Reportable Release under MGL 21E  
Action Date: 7/11/2011  
Response Action Outcome: A permanent solution has been achieved. Contamination has been reduced to background or a threat of release has been eliminated.

Action Type: A Notice sent to a Potentially Responsible Party (PRP)  
Action Status: A MassDEP piece of correspondence was issued (approvals, NORs, etc.  
Action Date: 7/29/2011  
Response Action Outcome: A permanent solution has been achieved. Contamination has been reduced to background or a threat of release has been eliminated.

Action Type: RNFE  
Action Status: Transmittal, Notice, or Notification Received  
Action Date: 8/18/2011  
Response Action Outcome: A permanent solution has been achieved. Contamination has been reduced to background or a threat of release has been eliminated.

Action Type: RNF  
Action Status: Reportable Release under MGL 21E  
Action Date: 8/18/2011  
Response Action Outcome: A permanent solution has been achieved. Contamination has been reduced to background or a threat of release has been eliminated.

Action Type: Response Action Outcome - RAO  
Action Status: Level I - Technical Screen Audit  
Action Date: 8/18/2011  
Response Action Outcome: A permanent solution has been achieved. Contamination has been reduced to background or a threat of release has been eliminated.

Action Type: Response Action Outcome - RAO  
Action Status: RAO Statement Received  
Action Date: 8/18/2011  
Response Action Outcome: A permanent solution has been achieved. Contamination has been reduced to background or a threat of release has been eliminated.

**LUST:**

**Facility:**

Release Tracking Number/Current Status: 3-0030132 / RAO  
Status Date: 08/18/2011  
Source Type: UST  
Release Town: SALEM  
Notification Date: 07/11/2011  
Category: 72 HR  
Associated ID: Not reported  
Phase: Not reported  
Response Action Outcome: A1 - A permanent solution has been achieved. Contamination has been reduced to background or a threat of release has been eliminated.

Oil Or Haz Material: Oil

Location Type: COMMERCIAL

Map ID  
Direction  
Distance  
Elevation

MAP FINDINGS

Site

Database(s)

EDR ID Number  
EPA ID Number

**GASOLINE STATION (Continued)**

**S111085988**

Source: FLEXIBLE  
Source: LINE  
Source: UST  
Source: CONNECTOR

[Click here to access the MA DEP site for this facility:](#)

**Chemicals:**

Chemical: GASOLINE  
Quantity: 1 gallons

**Actions:**

Action Type: Immediate Response Action  
Action Status: Oral Approval of Plan or Action  
Action Date: 7/11/2011  
Response Action Outcome: A permanent solution has been achieved. Contamination has been reduced to background or a threat of release has been eliminated.

Action Type: Release Disposition  
Action Status: Reportable Release under MGL 21E  
Action Date: 7/11/2011  
Response Action Outcome: A permanent solution has been achieved. Contamination has been reduced to background or a threat of release has been eliminated.

Action Type: A Notice sent to a Potentially Responsible Party (PRP)  
Action Status: A MassDEP piece of correspondence was issued (approvals, NORs, etc.  
Action Date: 7/29/2011  
Response Action Outcome: A permanent solution has been achieved. Contamination has been reduced to background or a threat of release has been eliminated.

Action Type: RNFE  
Action Status: Transmittal, Notice, or Notification Received  
Action Date: 8/18/2011  
Response Action Outcome: A permanent solution has been achieved. Contamination has been reduced to background or a threat of release has been eliminated.

Action Type: RNF  
Action Status: Reportable Release under MGL 21E  
Action Date: 8/18/2011  
Response Action Outcome: A permanent solution has been achieved. Contamination has been reduced to background or a threat of release has been eliminated.

Action Type: Response Action Outcome - RAO  
Action Status: Level I - Technical Screen Audit  
Action Date: 8/18/2011  
Response Action Outcome: A permanent solution has been achieved. Contamination has been reduced to background or a threat of release has been eliminated.

Action Type: Response Action Outcome - RAO  
Action Status: RAO Statement Received  
Action Date: 8/18/2011  
Response Action Outcome: A permanent solution has been achieved. Contamination has been reduced to background or a threat of release has been eliminated.

Map ID  
Direction  
Distance  
Elevation

MAP FINDINGS

Site

Database(s)

EDR ID Number  
EPA ID Number

**GASOLINE STATION (Continued)**

**S111085988**

Release:

Release Tracking Number/Current Status: 3-0030132 / RAO  
Primary ID: Not reported  
Official City: SALEM  
Notification: 07/11/2011  
Category: 72 HR  
Status Date: 08/18/2011  
Phase: Not reported  
Response Action Outcome: A1 - A permanent solution has been achieved. Contamination has been reduced to background or a threat of release has been eliminated.  
Oil / Haz Material Type: Oil

[Click here to access the MA DEP site for this facility:](#)

Actions:

Action Type: Immediate Response Action  
Action Status: Oral Approval of Plan or Action  
Action Date: 7/11/2011  
Response Action Outcome: A permanent solution has been achieved. Contamination has been reduced to background or a threat of release has been eliminated.

Action Type: Release Disposition  
Action Status: Reportable Release under MGL 21E  
Action Date: 7/11/2011  
Response Action Outcome: A permanent solution has been achieved. Contamination has been reduced to background or a threat of release has been eliminated.

Action Type: A Notice sent to a Potentially Responsible Party (PRP)  
Action Status: A MassDEP piece of correspondence was issued (approvals, NORs, etc.  
Action Date: 7/29/2011  
Response Action Outcome: A permanent solution has been achieved. Contamination has been reduced to background or a threat of release has been eliminated.

Action Type: RNFE  
Action Status: Transmittal, Notice, or Notification Received  
Action Date: 8/18/2011  
Response Action Outcome: A permanent solution has been achieved. Contamination has been reduced to background or a threat of release has been eliminated.

Action Type: RNF  
Action Status: Reportable Release under MGL 21E  
Action Date: 8/18/2011  
Response Action Outcome: A permanent solution has been achieved. Contamination has been reduced to background or a threat of release has been eliminated.

Action Type: Response Action Outcome - RAO  
Action Status: Level I - Technical Screen Audit  
Action Date: 8/18/2011  
Response Action Outcome: A permanent solution has been achieved. Contamination has been reduced to background or a threat of release has been eliminated.

Action Type: Response Action Outcome - RAO  
Action Status: RAO Statement Received  
Action Date: 8/18/2011  
Response Action Outcome: A permanent solution has been achieved. Contamination has been reduced to background or a threat of release has been eliminated.

Map ID  
Direction  
Distance  
Elevation

MAP FINDINGS

Site

Database(s)

EDR ID Number  
EPA ID Number

**GASOLINE STATION (Continued)**

**S111085988**

Chemicals:  
Chemical: GASOLINE  
Quantity: 1 gallons  
Location Type: COMMERCIAL  
Source: FLEXIBLE  
Source: LINE  
Source: UST  
Source: CONNECTOR

195  
NW  
1/2-1  
0.737 mi.  
3891 ft.

**NO LOCATION AID**  
**65 WALNUT ST**  
**PEABODY, MA 01960**

**MA SHWS**  
**MA INST CONTROL**  
**MA RELEASE**  
**MA ASBESTOS**  
**MA HW GEN**  
**MA TIER 2**

**S104562480**  
**N/A**

**Relative:**  
**Lower**

**Actual:**  
**16 ft.**

SHWS:  
Release Tracking Number/Current Status: 3-0019419 / RAO  
Release Town: PEABODY  
Notification Date: 03/29/2000  
Category: 120 DY  
Associated ID: Not reported  
**Current Status:** **Response Action Outcome**  
Status Date: 03/28/2001  
Phase: Not reported  
Response Action Outcome: A3 - A permanent solution has been achieved. Contamination has not been reduced to background and an Activity and use Limitation (AUL) has been implemented.  
  
Oil Or Haz Material: Hazardous Material

[Click here to access the MA DEP site for this facility:](#)

Chemicals:  
Chemical: BENZO[B]FLUORANTHENE  
Quantity: 0.92 milligrams per kilogram  
Chemical: BENZO[A]ANTHRACENE  
Quantity: 0.81 milligrams per kilogram  
Chemical: VINYL CHLORIDE  
Quantity: 2500 micrograms per liter  
Chemical: 1,2-DICHLOROETHENE  
Quantity: 120000 micrograms per liter  
Chemical: ARSENIC  
Quantity: 38 milligrams per kilogram  
Chemical: LEAD  
Quantity: 1100 milligrams per kilogram

Actions:  
Action Type: Release Abatement Measure  
Action Status: Completion Statement Received  
Action Date: 10/30/2000  
Response Action Outcome: A permanent solution has been achieved. Contamination has not been reduced to background and an Activity and use Limitation (AUL) has been implemented.

Action Type: An activity type that is related to an Audit  
Action Status: NOA

Map ID  
Direction  
Distance  
Elevation

MAP FINDINGS

Site

Database(s)

EDR ID Number  
EPA ID Number

**NO LOCATION AID (Continued)**

**S104562480**

Action Date: 11/1/2012  
Response Action Outcome: A permanent solution has been achieved. Contamination has not been reduced to background and an Activity and use Limitation (AUL) has been implemented.

Action Type: Activity and Use Limitation  
Action Status: Level III - Comprehensive Audit  
Action Date: 11/1/2012  
Response Action Outcome: A permanent solution has been achieved. Contamination has not been reduced to background and an Activity and use Limitation (AUL) has been implemented.

Action Type: Response Action Outcome - RAO  
Action Status: Level III - Comprehensive Audit  
Action Date: 11/1/2012  
Response Action Outcome: A permanent solution has been achieved. Contamination has not been reduced to background and an Activity and use Limitation (AUL) has been implemented.

Action Type: RLFA  
Action Status: FLDRAN  
Action Date: 11/26/2012  
Response Action Outcome: A permanent solution has been achieved. Contamination has not been reduced to background and an Activity and use Limitation (AUL) has been implemented.

Action Type: Response Action Outcome - RAO  
Action Status: RAO Statement Received  
Action Date: 3/28/2001  
Response Action Outcome: A permanent solution has been achieved. Contamination has not been reduced to background and an Activity and use Limitation (AUL) has been implemented.

Action Type: Activity and Use Limitation  
Action Status: Transmittal, Notice, or Notification Received  
Action Date: 3/28/2001  
Response Action Outcome: A permanent solution has been achieved. Contamination has not been reduced to background and an Activity and use Limitation (AUL) has been implemented.

Action Type: Release Disposition  
Action Status: Reportable Release under MGL 21E  
Action Date: 3/29/2000  
Response Action Outcome: A permanent solution has been achieved. Contamination has not been reduced to background and an Activity and use Limitation (AUL) has been implemented.

Action Type: RNF  
Action Status: Reportable Release under MGL 21E  
Action Date: 3/29/2000  
Response Action Outcome: A permanent solution has been achieved. Contamination has not been reduced to background and an Activity and use Limitation (AUL) has been implemented.

Action Type: Response Action Outcome - RAO  
Action Status: Fee Received - FMCRA Use Only  
Action Date: 3/30/2001

Map ID  
Direction  
Distance  
Elevation

MAP FINDINGS

Site

Database(s)

EDR ID Number  
EPA ID Number

**NO LOCATION AID (Continued)**

**S104562480**

Response Action Outcome:	A permanent solution has been achieved. Contamination has not been reduced to background and an Activity and use Limitation (AUL) has been implemented.
Action Type:	Activity and Use Limitation
Action Status:	Legal Notice Published
Action Date:	4/17/2001
Response Action Outcome:	A permanent solution has been achieved. Contamination has not been reduced to background and an Activity and use Limitation (AUL) has been implemented.
Action Type:	An activity type that is related to an Audit
Action Status:	NAFNVD
Action Date:	4/2/2013
Response Action Outcome:	A permanent solution has been achieved. Contamination has not been reduced to background and an Activity and use Limitation (AUL) has been implemented.
Action Type:	Release Abatement Measure
Action Status:	Fee Received - FMCRA Use Only
Action Date:	6/12/2000
Response Action Outcome:	A permanent solution has been achieved. Contamination has not been reduced to background and an Activity and use Limitation (AUL) has been implemented.
Action Type:	A Notice sent to a Potentially Responsible Party (PRP)
Action Status:	A MassDEP piece of correspondence was issued (approvals, NORs, etc.
Action Date:	6/27/2000
Response Action Outcome:	A permanent solution has been achieved. Contamination has not been reduced to background and an Activity and use Limitation (AUL) has been implemented.
Action Type:	Release Abatement Measure
Action Status:	Written Plan Received
Action Date:	6/8/2000
Response Action Outcome:	A permanent solution has been achieved. Contamination has not been reduced to background and an Activity and use Limitation (AUL) has been implemented.

**INST CONTROL:**

Release Tracking Number:	3-0019419
Action Type:	AUL
Action Stat:	ACTAUD
Action Date:	11/01/2012
Response Action Outcome:	A3 - A permanent solution has been achieved. Contamination has not been reduced to background and an Activity and use Limitation (AUL) has been implemented.
Release Tracking Number:	3-0019419
Action Type:	AUL
Action Stat:	LEGNOT
Action Date:	04/17/2001
Response Action Outcome:	A3 - A permanent solution has been achieved. Contamination has not been reduced to background and an Activity and use Limitation (AUL) has been implemented.

Map ID  
Direction  
Distance  
Elevation

MAP FINDINGS

Site

Database(s)

EDR ID Number  
EPA ID Number

**NO LOCATION AID (Continued)**

**S104562480**

Release Tracking Number: 3-0019419  
Action Type: AUL  
Action Stat: RECPT  
Action Date: 03/28/2001  
Response Action Outcome: A3 - A permanent solution has been achieved. Contamination has not been reduced to background and an Activity and use Limitation (AUL) has been implemented.

**Release:**

Release Tracking Number/Current Status: 3-0019419 / RAO  
Primary ID: Not reported  
Official City: PEABODY  
Notification: 03/29/2000  
Category: 120 DY  
Status Date: 03/28/2001  
Phase: Not reported  
Response Action Outcome: A3 - A permanent solution has been achieved. Contamination has not been reduced to background and an Activity and use Limitation (AUL) has been implemented.  
Oil / Haz Material Type: Hazardous Material

[Click here to access the MA DEP site for this facility:](#)

**Actions:**

Action Type: Release Abatement Measure  
Action Status: Completion Statement Received  
Action Date: 10/30/2000  
Response Action Outcome: A permanent solution has been achieved. Contamination has not been reduced to background and an Activity and use Limitation (AUL) has been implemented.

Action Type: An activity type that is related to an Audit  
Action Status: NOA  
Action Date: 11/1/2012  
Response Action Outcome: A permanent solution has been achieved. Contamination has not been reduced to background and an Activity and use Limitation (AUL) has been implemented.

Action Type: Activity and Use Limitation  
Action Status: Level III - Comprehensive Audit  
Action Date: 11/1/2012  
Response Action Outcome: A permanent solution has been achieved. Contamination has not been reduced to background and an Activity and use Limitation (AUL) has been implemented.

Action Type: Response Action Outcome - RAO  
Action Status: Level III - Comprehensive Audit  
Action Date: 11/1/2012  
Response Action Outcome: A permanent solution has been achieved. Contamination has not been reduced to background and an Activity and use Limitation (AUL) has been implemented.

Action Type: RLFA  
Action Status: FLDRAN  
Action Date: 11/26/2012  
Response Action Outcome: A permanent solution has been achieved. Contamination has not been



Map ID  
Direction  
Distance  
Elevation

MAP FINDINGS

Site

Database(s)

EDR ID Number  
EPA ID Number

**NO LOCATION AID (Continued)**

**S104562480**

reduced to background and an Activity and use Limitation (AUL) has been implemented.

Action Type: Response Action Outcome - RAO  
Action Status: RAO Statement Received  
Action Date: 3/28/2001  
Response Action Outcome: A permanent solution has been achieved. Contamination has not been reduced to background and an Activity and use Limitation (AUL) has been implemented.

Action Type: Activity and Use Limitation  
Action Status: Transmittal, Notice, or Notification Received  
Action Date: 3/28/2001  
Response Action Outcome: A permanent solution has been achieved. Contamination has not been reduced to background and an Activity and use Limitation (AUL) has been implemented.

Action Type: Release Disposition  
Action Status: Reportable Release under MGL 21E  
Action Date: 3/29/2000  
Response Action Outcome: A permanent solution has been achieved. Contamination has not been reduced to background and an Activity and use Limitation (AUL) has been implemented.

Action Type: RNF  
Action Status: Reportable Release under MGL 21E  
Action Date: 3/29/2000  
Response Action Outcome: A permanent solution has been achieved. Contamination has not been reduced to background and an Activity and use Limitation (AUL) has been implemented.

Action Type: Response Action Outcome - RAO  
Action Status: Fee Received - FMCRA Use Only  
Action Date: 3/30/2001  
Response Action Outcome: A permanent solution has been achieved. Contamination has not been reduced to background and an Activity and use Limitation (AUL) has been implemented.

Action Type: Activity and Use Limitation  
Action Status: Legal Notice Published  
Action Date: 4/17/2001  
Response Action Outcome: A permanent solution has been achieved. Contamination has not been reduced to background and an Activity and use Limitation (AUL) has been implemented.

Action Type: An activity type that is related to an Audit  
Action Status: NAFNVD  
Action Date: 4/2/2013  
Response Action Outcome: A permanent solution has been achieved. Contamination has not been reduced to background and an Activity and use Limitation (AUL) has been implemented.

Action Type: Release Abatement Measure  
Action Status: Fee Received - FMCRA Use Only  
Action Date: 6/12/2000  
Response Action Outcome: A permanent solution has been achieved. Contamination has not been reduced to background and an Activity and use Limitation (AUL) has

Map ID  
Direction  
Distance  
Elevation

MAP FINDINGS

Site

Database(s)

EDR ID Number  
EPA ID Number

**NO LOCATION AID (Continued)**

**S104562480**

been implemented.

Action Type: A Notice sent to a Potentially Responsible Party (PRP)  
Action Status: A MassDEP piece of correspondence was issued (approvals, NORs, etc.  
Action Date: 6/27/2000  
Response Action Outcome: A permanent solution has been achieved. Contamination has not been reduced to background and an Activity and use Limitation (AUL) has been implemented.

Action Type: Release Abatement Measure  
Action Status: Written Plan Received  
Action Date: 6/8/2000  
Response Action Outcome: A permanent solution has been achieved. Contamination has not been reduced to background and an Activity and use Limitation (AUL) has been implemented.

Chemicals:  
Chemical: BENZO[B]FLUORANTHENE  
Quantity: 0.92 milligrams per kilogram  
Chemical: BENZO[A]ANTHRACENE  
Quantity: 0.81 milligrams per kilogram  
Chemical: VINYL CHLORIDE  
Quantity: 2500 micrograms per liter  
Chemical: 1,2-DICHLOROETHENE  
Quantity: 120000 micrograms per liter  
Chemical: ARSENIC  
Quantity: 38 milligrams per kilogram  
Chemical: LEAD  
Quantity: 1100 milligrams per kilogram

ASBESTOS:  
Notification: Not reported  
DEP Region: Not reported  
Notifiers Name: Not reported  
Start Date: 09/05/2003  
End Date: 09/12/2003  
Date Entered: Not reported  
Entry Date: 08/21/2003  
Quantity Material Removed SF: Not reported  
Quantity Material Removed LF: 155.00  
Project Description: Corrugated Pipe, TRANSITE SHINGLES, LOOSE ALLET  
AR Tracking ID: 29586  
Super Lic Number: AS032368  
Monitor Lic Number: AA000152  
Lab Lic Number: AA000056  
Year: Not reported  
Sticker Number: 202497  
Form Type: ANF-001  
Fee Status: F  
Facility Phone: (978) 532-4010  
Sub Town: Not reported  
Worksite: Not reported  
Occupied: -1  
Contractor: AC000504  
Contract Type: Not reported  
Hours: 9A-7P

Map ID  
Direction  
Distance  
Elevation

MAP FINDINGS

Site

Database(s)

EDR ID Number  
EPA ID Number

**NO LOCATION AID (Continued)**

**S104562480**

Project Type:	Renovation
Abatement Process:	Glove Bag
Location:	Indoors
Decon Process:	3 CHAMBER
Disposal Methods:	2 PLY POLY BAG WITH LABEL
Facility Usage:	COMPANY
Waiver Given:	Not reported
DEP Waiver Number:	Not reported
DLWD Waiver Number:	Not reported
Small Owner Occ:	Not reported
Owner Name:	TANIN CORP
Owner Address:	65 WALNUT ST
Owner City:	PEABODY
Owner State:	MA
On Site Manager Name:	Not reported
On Site Manager Phone:	Not reported
Ins Comp:	Not reported
Policy Number:	Not reported
EXP Date:	Not reported
Facility Size:	Not reported
Transporter Name:	SERVICE TRANSPORT GRP
Transporter Address:	POB 2132
Transporter City:	BRISTOL
Transporter State:	PA
Final Site:	37
Certified Name:	RITH CHHIM
Cert Sign Date:	08/14/2003
Certified Company:	Not reported
Certified Phone:	(978) 531-1333
Entered_by:	mmitchell
Notification:	Not reported
DEP Region:	Not reported
Notifiers Name:	Not reported
Start Date:	07/11/2007
End Date:	07/12/2007
Date Entered:	Not reported
Entry Date:	07/02/2007
Quantity Material Removed SF:	Not reported
Quantity Material Removed LF:	280.00
Project Description:	PIPE INSUL
AR Tracking ID:	85254
Super Lic Number:	AS031115
Monitor Lic Number:	Not reported
Lab Lic Number:	AA000152
Year:	Not reported
Sticker Number:	771204
Form Type:	ANF-001
Fee Status:	E
Facility Phone:	(978) 532-4010
Sub Town:	Not reported
Worksite:	BSMT
Occupied:	-1
Contractor:	AC000684
Contract Type:	Not reported
Hours:	4-12A
Project Type:	Not reported

Map ID  
Direction  
Distance  
Elevation

MAP FINDINGS

Site

Database(s)

EDR ID Number  
EPA ID Number

**NO LOCATION AID (Continued)**

**S104562480**

Abatement Process:	Not reported
Location:	Not reported
Decon Process:	3 CHAMBER
Disposal Methods:	DISPOSAL AT A CERT LANDFIL
Facility Usage:	Not reported
Waiver Given:	Not reported
DEP Waiver Number:	Not reported
DLWD Waiver Number:	Not reported
Small Owner Occ:	Not reported
Owner Name:	TANIN CORP
Owner Address:	65 WALNUT ST
Owner City:	PEABODY
Owner State:	MA
On Site Manager Name:	Not reported
On Site Manager Phone:	Not reported
Ins Comp:	Not reported
Policy Number:	Not reported
EXP Date:	Not reported
Facility Size:	Not reported
Transporter Name:	SERVICE TRANS
Transporter Address:	58 PYLES LN
Transporter City:	NEW CASTLE
Transporter State:	DE
Final Site:	47
Certified Name:	DARA CHHIM
Cert Sign Date:	06/25/2007
Certified Company:	Not reported
Certified Phone:	Not reported
Entered_by:	mmitchell
Notification:	Not reported
DEP Region:	Not reported
Notifiers Name:	Not reported
Start Date:	09/01/2007
End Date:	09/01/2007
Date Entered:	Not reported
Entry Date:	08/17/2007
Quantity Material Removed SF:	50.00
Quantity Material Removed LF:	15.00
Project Description:	CLEAN UP DEBRIS
AR Tracking ID:	87394
Super Lic Number:	AS031115
Monitor Lic Number:	Not reported
Lab Lic Number:	AA000152
Year:	Not reported
Sticker Number:	761625
Form Type:	ANF-001
Fee Status:	E
Facility Phone:	(978) 532-4010
Sub Town:	Not reported
Worksite:	BOILER ROOM
Occupied:	Not reported
Contractor:	AC000684
Contract Type:	Not reported
Hours:	7-530
Project Type:	Not reported
Abatement Process:	Not reported

Map ID  
Direction  
Distance  
Elevation

MAP FINDINGS

Site

Database(s)

EDR ID Number  
EPA ID Number

**NO LOCATION AID (Continued)**

**S104562480**

Location:	Not reported
Decon Process:	3 CHAMBER
Disposal Methods:	IN PROPER CONTAINER, DISPOSAL AT CERT LANDFILL
Facility Usage:	Not reported
Waiver Given:	Not reported
DEP Waiver Number:	Not reported
DLWD Waiver Number:	Not reported
Small Owner Occ:	Not reported
Owner Name:	TANIN CORP
Owner Address:	65 WALNUT ST
Owner City:	PEABODY
Owner State:	MA
On Site Manager Name:	Not reported
On Site Manager Phone:	Not reported
Ins Comp:	Not reported
Policy Number:	Not reported
EXP Date:	Not reported
Facility Size:	Not reported
Transporter Name:	SERVICE TRANS
Transporter Address:	58 PYLES LN
Transporter City:	NEW CASTLE
Transporter State:	DE
Final Site:	47
Certified Name:	DARA CHHIM
Cert Sign Date:	08/14/2007
Certified Company:	Not reported
Certified Phone:	Not reported
Entered_by:	mmitchell
Notification:	Not reported
DEP Region:	Not reported
Notifiers Name:	Not reported
Start Date:	11/25/2006
End Date:	11/25/2006
Date Entered:	Not reported
Entry Date:	11/13/2006
Quantity Material Removed SF:	Not reported
Quantity Material Removed LF:	46.00
Project Description:	EXTEROR ACM PIPES TWO LOC
AR Tracking ID:	75953
Super Lic Number:	AS032368
Monitor Lic Number:	Not reported
Lab Lic Number:	AA000152
Year:	Not reported
Sticker Number:	776618
Form Type:	ANF-001
Fee Status:	E
Facility Phone:	(978) 532-4010
Sub Town:	Not reported
Worksite:	OUTSIDE BLDG
Occupied:	Not reported
Contractor:	AC000504
Contract Type:	Not reported
Hours:	8-4
Project Type:	Not reported
Abatement Process:	Not reported
Location:	Not reported

Map ID  
Direction  
Distance  
Elevation

MAP FINDINGS

Site

Database(s)

EDR ID Number  
EPA ID Number

**NO LOCATION AID (Continued)**

**S104562480**

Decon Process: 2 CHAMBER  
Disposal Methods: ALL METHODS COMPLY  
Facility Usage: Not reported  
Waiver Given: Not reported  
DEP Waiver Number: Not reported  
DLWD Waiver Number: Not reported  
Small Owner Occ: Not reported  
Owner Name: JOHN THOMPSON  
Owner Address: 65 WALNUT ST  
Owner City: PEABODY  
Owner State: MA  
On Site Manager Name: Not reported  
On Site Manager Phone: Not reported  
Ins Comp: Not reported  
Policy Number: Not reported  
EXP Date: Not reported  
Facility Size: Not reported  
Transporter Name: SERVICES TRANS  
Transporter Address: 58 PYLES LN  
Transporter City: NEW CASTLE  
Transporter State: DE  
Final Site: 47  
Certified Name: RITH CHHIM  
Cert Sign Date: 11/10/2006  
Certified Company: Not reported  
Certified Phone: Not reported  
Entered\_by: mmitchell

**HW GEN:**

EPA Id: MAC300012788  
RCRA Generator Status: SQG  
State Generator Status: SQG-MA

**TIER 2:**

Report Year: 2017  
Facility Id: FATR2017000000036148  
Facility Dept: Not reported  
Latitude: 42.52569  
Longitude: -70.92154  
Mailing Address: 65 Walnut Street  
Mailing City/State/Zip: 01960-5625  
Mailing Country: Not reported  
Notes: Not reported  
All Chemicals Same As Last Yr: Not reported  
Date Signed: 3/5/2018  
Dike Or Other Safeguard: Not reported  
Failed Validation: Not reported  
Date Modified: 06/28/2018  
Fees Total: Not reported  
Num Of Employees: 6  
Site Coord Abbreviated?: Not reported  
Site Map: Not reported  
State Label Code: MA2017  
Submitted By: Robin Petty, EHS Coordinator  
Validation Report: Not reported  
Fire District: Not reported

Map ID  
Direction  
Distance  
Elevation

MAP FINDINGS

Site

Database(s)

EDR ID Number  
EPA ID Number

**NO LOCATION AID (Continued)**

**S104562480**

Latlong Location Description:	Not reported
Latlong Method:	Not reported
Record Key:	FDTR2017000000050886
Id:	Not reported
Type:	EIN
Description:	EIN
Last Modified:	Not reported
Record Key:	FDTR2017000000050887
Id:	Not reported
Type:	RMP
Description:	RMP
Last Modified:	Not reported
Record Key:	FDTR2017000000050888
Id:	Not reported
Type:	State ID
Description:	State ID
Last Modified:	Not reported
Record Key:	FDTR2017000000050889
Id:	Not reported
Type:	TRI
Description:	TRI
Last Modified:	Not reported
Record Key:	FDTR2017000000050890
Id:	10411
Type:	T2M Facility ID
Description:	T2M Facility ID
Last Modified:	Not reported
Record Key:	FDTR2017000000050891
Id:	2842
Type:	SIC
Description:	SIC
Last Modified:	Not reported
Record Key:	FDTR2017000000050892
Id:	325612
Type:	NAICS
Description:	Polish and Other Sanitation Good Manufacturing
Last Modified:	Not reported
Record Key:	FDTR2017000000050893
Id:	N/A
Type:	DUN & BradStreet
Description:	DUN & BradStreet
Last Modified:	Not reported
Contact:	
Report Year:	2017
Contact Record Id:	CTTR2017334196P36148
Title:	EHS Coordinator
Contact Name:	Petty
Contact Email:	robin.petty@tanincorp.com

Map ID  
Direction  
Distance  
Elevation

MAP FINDINGS

Site

Database(s)

EDR ID Number  
EPA ID Number

**NO LOCATION AID (Continued)**

**S104562480**

Contact Mail Address: Not reported  
Contact Mail City: Not reported  
Contact Mail State: Not reported  
Contact Mail Zip: Not reported  
Contact Mail Country: Not reported  
Contact1 Type: Tier II Information Contact  
Contact2 Type: Not reported  
Contact3 Type: Not reported  
Contact4 Type: Not reported  
Modification Date: 1/1/1900

Contact:  
Report Year: 2017  
Contact Record Id: CTTR2017334191P36148  
Title: Not reported  
Contact Name: Coproration  
Contact Email: robin.petty@tannincorp.com  
Contact Mail Address: 650 Walnut Street  
Contact Mail City: peabody  
Contact Mail State: MA  
Contact Mail Zip: 01960-5625  
Contact Mail Country: US  
Contact1 Type: Parent Company  
Contact2 Type: Not reported  
Contact3 Type: Not reported  
Contact4 Type: Not reported  
Modification Date: 1/1/1900

Contact:  
Report Year: 2017  
Contact Record Id: CTTR2017334192P36148  
Title: Not reported  
Contact Name: John Thompson  
Contact Email: john.thompson@tannincorp.com  
Contact Mail Address: 65 Walnut Street  
Contact Mail City: Peabody  
Contact Mail State: MA  
Contact Mail Zip: 01960-5625  
Contact Mail Country: US  
Contact1 Type: Owner / Operator  
Contact2 Type: Not reported  
Contact3 Type: Not reported  
Contact4 Type: Not reported  
Modification Date: 1/1/1900

Contact:  
Report Year: 2017  
Contact Record Id: CTTR2017334195P36148  
Title: Not reported  
Contact Name: Not reported  
Contact Email: christopher.woltering@blumbergcompany.com  
Contact Mail Address: 65 Walnut Street  
Contact Mail City: peabody



Map ID  
Direction  
Distance  
Elevation

MAP FINDINGS

Site

Database(s)

EDR ID Number  
EPA ID Number

**NO LOCATION AID (Continued)**

**S104562480**

Contact Mail State: MA  
Contact Mail Zip: 01960-5625  
Contact Mail Country: US  
Contact1 Type: Other  
Contact2 Type: Not reported  
Contact3 Type: Not reported  
Contact4 Type: Not reported  
Modification Date: 1/1/1900

Contact:  
Report Year: 2017  
Contact Record Id: CTTR2017334193P36148  
Title: Not reported  
Contact Name: Not reported  
Contact Email: Not reported  
Contact Mail Address: 65 Walnut Street  
Contact Mail City: Peabody  
Contact Mail State: MA  
Contact Mail Zip: 01960  
Contact Mail Country: Not reported  
Contact1 Type: Billing  
Contact2 Type: Not reported  
Contact3 Type: Not reported  
Contact4 Type: Not reported  
Modification Date: 1/1/1900

Contact:  
Report Year: 2017  
Contact Record Id: CTTR2017334197P36148  
Title: General Manager  
Contact Name: Woltering  
Contact Email: Christopher.Woltering@blumbergcompany.com  
Contact Mail Address: Not reported  
Contact Mail City: Not reported  
Contact Mail State: Not reported  
Contact Mail Zip: Not reported  
Contact Mail Country: Not reported  
Contact1 Type: Emergency Contact  
Contact2 Type: Not reported  
Contact3 Type: Not reported  
Contact4 Type: Not reported  
Modification Date: 1/1/1900

Contact:  
Report Year: 2017  
Contact Record Id: CTTR2017334198P36148  
Title: EHS Coordinator  
Contact Name: Petty  
Contact Email: robin.petty@tannincorp.com  
Contact Mail Address: Not reported  
Contact Mail City: Not reported  
Contact Mail State: Not reported  
Contact Mail Zip: Not reported

Map ID  
Direction  
Distance  
Elevation

MAP FINDINGS

Site

Database(s)

EDR ID Number  
EPA ID Number

**NO LOCATION AID (Continued)**

**S104562480**

Contact Mail Country: Not reported  
Contact1 Type: Emergency Contact  
Contact2 Type: Not reported  
Contact3 Type: Not reported  
Contact4 Type: Not reported  
Modification Date: 1/1/1900

**Chemicals:**

Acute: Not reported  
Ave Amount: 3800.00  
Ave Amount Code: 4  
Chem Inv Record Id: CVTR2017000000137156  
Chem Same As Last Yr: Not reported  
Chronic: Not reported  
CICAS: 1305620  
CI EHS Chemical: No  
CI Last Modified: 6/28/2018  
Days On Site: 365  
Entered Chemical Name: Hydrated Lime  
Fire: Not reported  
Gas: Not reported  
Liquid: Not reported  
Max Amount: 3800.00  
Max Amount Code: 4  
Max Amt Container: 3.8000000000000000e+003  
Mixture: Not reported  
Pressure: Not reported  
Pure: T  
Reactive: Not reported  
Solid: T  
State01 Checkbox: T  
State01 Number: 0  
State01 Text: N/A  
State02 Checkbox: Not reported  
State02 Number: 0  
State02 Text: Year  
State03 Checkbox: Not reported  
State03 Number: 0  
State03 Text: Not reported  
State04 Checkbox: Not reported  
State04 Number: 0  
State04 Text: N/A  
State05 Checkbox: Not reported  
State05 Text: Not reported  
State06 Checkbox: Not reported  
State06 Text: Not reported  
State07 Checkbox: Not reported  
State07 Text: I-95 to Exit 25A, Merge onto MA-114E/Andover Street towards Salem,  
Continue on Central Street, Turn left ont Walnut Street Arrive at 65  
Walnut Street Peabody, MA 01960  
State1 Contact Field: Waldo Bros Company  
State Label Code: MA2017  
Trade Secret: Not reported

**Location:**

Record Key: CLTR201700000S369151

Map ID  
Direction  
Distance  
Elevation

MAP FINDINGS

Site

Database(s)

EDR ID Number  
EPA ID Number

**NO LOCATION AID (Continued)**

**S104562480**

Chem Inv Record Id: CVTR2017000000137156  
Type Code: Bag  
Pressure Code: Ambient pressure  
Temperature Code: Ambient temperature  
Location: general area 3rd floor  
Amount: 3800  
Amount Unit: lbs  
Last Modified: 6/28/2018

Acute: Not reported  
Ave Amount: 1100.00  
Ave Amount Code: 4  
Chem Inv Record Id: CVTR2017000000137157  
Chem Same As Last Yr: Not reported  
Chronic: Not reported  
CICAS: 1332098  
CI EHS Chemical: No  
CI Last Modified: 6/28/2018  
Days On Site: 365  
Entered Chemical Name: Silicon Dioxide (Ammorphous)  
Fire: Not reported  
Gas: Not reported  
Liquid: Not reported  
Max Amount: 1100.00  
Max Amount Code: 4  
Max Amt Container: 1.1000000000000000e+003  
Mixture: Not reported  
Pressure: Not reported  
Pure: T  
Reactive: Not reported  
Solid: T  
State01 Checkbox: T  
State01 Number: 0  
State01 Text: N/A  
State02 Checkbox: Not reported  
State02 Number: 0  
State02 Text: N/A  
State03 Checkbox: Not reported  
State03 Number: 0  
State03 Text: Not reported  
State04 Checkbox: Not reported  
State04 Number: 0  
State04 Text: Solid  
State05 Checkbox: Not reported  
State05 Text: Not reported  
State06 Checkbox: Not reported  
State06 Text: Not reported  
State07 Checkbox: Not reported  
State07 Text: I-95 to Exit 25A, Merge onto MA-114E/Andover Street towards Salem,  
Continue on Central Street, Turn left ont Walnut Street Arrive at 65  
Walnut Street Peabody, MA 01960  
State1 Contact Field: NA  
State Label Code: MA2017  
Trade Secret: Not reported

Location:  
Record Key: CLTR201700000S369153

Map ID  
Direction  
Distance  
Elevation

MAP FINDINGS

Site

Database(s)

EDR ID Number  
EPA ID Number

**NO LOCATION AID (Continued)**

**S104562480**

Chem Inv Record Id: CVTR2017000000137157  
Type Code: Bag  
Pressure Code: Ambient pressure  
Temperature Code: Ambient temperature  
Location: general area 3rd floor  
Amount: 1100  
Amount Unit: lbs  
Last Modified: 6/28/2018

**AM196  
NE  
1/2-1  
0.739 mi.  
3902 ft.**

**NO LOCATION AID  
105 NORTH ST  
SALEM, MA**

**Site 5 of 5 in cluster AM**

**MA SHWS S104941892  
MA RELEASE N/A**

**Relative:  
Lower  
Actual:  
20 ft.**

SHWS:  
Release Tracking Number/Current Status: 3-0020329 / RAONR  
Release Town: SALEM  
Notification Date: 01/19/2001  
Category: TWO HR  
Associated ID: Not reported  
**Current Status: Response Action Outcome Not Required**  
Status Date: 06/22/2001  
Phase: Not reported  
Response Action Outcome: -  
Oil Or Haz Material: Oil  
Location Type: COMMERCIAL  
Source: UNKNOWN

[Click here to access the MA DEP site for this facility:](#)

Chemicals:  
Chemical: C5 THRU C8 ALIPHATIC HYDROCARBONS  
Quantity: 21000 parts per billion

Actions:  
Action Type: Release Disposition  
Action Status: Reportable Release under MGL 21E  
Action Date: 1/14/2003  
Response Action Outcome: Not reported

Action Type: Release Disposition  
Action Status: Reportable Release under MGL 21E  
Action Date: 1/19/2001  
Response Action Outcome: Not reported

Action Type: Immediate Response Action  
Action Status: Oral Approval of Plan or Action  
Action Date: 1/19/2001  
Response Action Outcome: Not reported

Action Type: Immediate Response Action

Map ID  
Direction  
Distance  
Elevation

MAP FINDINGS

Site

Database(s)

EDR ID Number  
EPA ID Number

**NO LOCATION AID (Continued)**

**S104941892**

Action Status:	Modified Revised or Updated Plan Received
Action Date:	1/24/2001
Response Action Outcome:	Not reported
Action Type:	Immediate Response Action
Action Status:	Status or Interim Report Received
Action Date:	1/29/2004
Response Action Outcome:	Not reported
Action Type:	Immediate Response Action
Action Status:	Status or Interim Report Received
Action Date:	11/19/2001
Response Action Outcome:	Not reported
Action Type:	Immediate Response Action
Action Status:	Status or Interim Report Received
Action Date:	12/16/2002
Response Action Outcome:	Not reported
Action Type:	Release Disposition
Action Status:	Reportable Release under MGL 21E
Action Date:	12/19/2001
Response Action Outcome:	Not reported
Action Type:	Immediate Response Action
Action Status:	Request to Terminate an Imminent Hazard Received
Action Date:	2/21/2007
Response Action Outcome:	Not reported
Action Type:	A Notice sent to a Potentially Responsible Party (PRP)
Action Status:	A MassDEP piece of correspondence was issued (approvals, NORs, etc.
Action Date:	2/9/2001
Response Action Outcome:	Not reported
Action Type:	Immediate Response Action
Action Status:	Written Plan Received
Action Date:	3/19/2001
Response Action Outcome:	Not reported
Action Type:	Immediate Response Action
Action Status:	Modified Revised or Updated Plan Received
Action Date:	4/10/2001
Response Action Outcome:	Not reported
Action Type:	Tier Classification
Action Status:	Tier 2 Extension
Action Date:	4/24/2006
Response Action Outcome:	Not reported
Action Type:	Immediate Response Action
Action Status:	Modified Revised or Updated Plan Received
Action Date:	5/16/2002
Response Action Outcome:	Not reported
Action Type:	Immediate Response Action
Action Status:	Status or Interim Report Received
Action Date:	5/24/2002

Map ID  
Direction  
Distance  
Elevation

MAP FINDINGS

Site

Database(s)

EDR ID Number  
EPA ID Number

**NO LOCATION AID (Continued)**

**S104941892**

Response Action Outcome:	Not reported
Action Type:	Immediate Response Action
Action Status:	Status or Interim Report Received
Action Date:	5/29/2001
Response Action Outcome:	Not reported
Action Type:	Immediate Response Action
Action Status:	Written Approval of Plan
Action Date:	5/7/2001
Response Action Outcome:	Not reported
Action Type:	Tier Classification
Action Status:	Tier 2 Classification
Action Date:	6/22/2001
Response Action Outcome:	Not reported
Action Type:	Tier Classification
Action Status:	RTN Linked to TCLASS Via Tier Classification Submittal
Action Date:	6/22/2001
Response Action Outcome:	Not reported
Action Type:	RAO Not Required
Action Status:	Linked to a Tier Classified Site
Action Date:	6/22/2001
Response Action Outcome:	Not reported
Action Type:	Tier Classification
Action Status:	Transmittal, Notice, or Notification Received
Action Date:	6/22/2001
Response Action Outcome:	Not reported
Action Type:	Immediate Response Action
Action Status:	Completion Statement Received
Action Date:	7/19/2004
Response Action Outcome:	Not reported
Action Type:	Immediate Response Action
Action Status:	Status or Interim Report Received
Action Date:	7/23/2003
Response Action Outcome:	Not reported
Action Type:	Release Disposition
Action Status:	Reportable Release under MGL 21E
Action Date:	9/3/2004
Response Action Outcome:	Not reported

**Release:**

Release Tracking Number/Current Status:	3-0020329 / RAONR
Primary ID:	Not reported
Official City:	SALEM
Notification:	01/19/2001
Category:	TWO HR
Status Date:	06/22/2001
Phase:	Not reported
Response Action Outcome:	-

Map ID  
Direction  
Distance  
Elevation

MAP FINDINGS

Site

Database(s)

EDR ID Number  
EPA ID Number

**NO LOCATION AID (Continued)**

**S104941892**

Oil / Haz Material Type: Oil

[Click here to access the MA DEP site for this facility:](#)

**Actions:**

Action Type: Release Disposition  
Action Status: Reportable Release under MGL 21E  
Action Date: 1/14/2003  
Response Action Outcome: Not reported

Action Type: Release Disposition  
Action Status: Reportable Release under MGL 21E  
Action Date: 1/19/2001  
Response Action Outcome: Not reported

Action Type: Immediate Response Action  
Action Status: Oral Approval of Plan or Action  
Action Date: 1/19/2001  
Response Action Outcome: Not reported

Action Type: Immediate Response Action  
Action Status: Modified Revised or Updated Plan Received  
Action Date: 1/24/2001  
Response Action Outcome: Not reported

Action Type: Immediate Response Action  
Action Status: Status or Interim Report Received  
Action Date: 1/29/2004  
Response Action Outcome: Not reported

Action Type: Immediate Response Action  
Action Status: Status or Interim Report Received  
Action Date: 11/19/2001  
Response Action Outcome: Not reported

Action Type: Immediate Response Action  
Action Status: Status or Interim Report Received  
Action Date: 12/16/2002  
Response Action Outcome: Not reported

Action Type: Release Disposition  
Action Status: Reportable Release under MGL 21E  
Action Date: 12/19/2001  
Response Action Outcome: Not reported

Action Type: Immediate Response Action  
Action Status: Request to Terminate an Imminent Hazard Received  
Action Date: 2/21/2007  
Response Action Outcome: Not reported

Action Type: A Notice sent to a Potentially Responsible Party (PRP)  
Action Status: A MassDEP piece of correspondence was issued (approvals, NORs, etc.)  
Action Date: 2/9/2001  
Response Action Outcome: Not reported

Action Type: Immediate Response Action  
Action Status: Written Plan Received

Map ID  
Direction  
Distance  
Elevation

MAP FINDINGS

Site

Database(s)

EDR ID Number  
EPA ID Number

**NO LOCATION AID (Continued)**

**S104941892**

Action Date:	3/19/2001
Response Action Outcome:	Not reported
Action Type:	Immediate Response Action
Action Status:	Modified Revised or Updated Plan Received
Action Date:	4/10/2001
Response Action Outcome:	Not reported
Action Type:	Tier Classification
Action Status:	Tier 2 Extension
Action Date:	4/24/2006
Response Action Outcome:	Not reported
Action Type:	Immediate Response Action
Action Status:	Modified Revised or Updated Plan Received
Action Date:	5/16/2002
Response Action Outcome:	Not reported
Action Type:	Immediate Response Action
Action Status:	Status or Interim Report Received
Action Date:	5/24/2002
Response Action Outcome:	Not reported
Action Type:	Immediate Response Action
Action Status:	Status or Interim Report Received
Action Date:	5/29/2001
Response Action Outcome:	Not reported
Action Type:	Immediate Response Action
Action Status:	Written Approval of Plan
Action Date:	5/7/2001
Response Action Outcome:	Not reported
Action Type:	Tier Classification
Action Status:	Tier 2 Classification
Action Date:	6/22/2001
Response Action Outcome:	Not reported
Action Type:	Tier Classification
Action Status:	RTN Linked to TCLASS Via Tier Classification Submittal
Action Date:	6/22/2001
Response Action Outcome:	Not reported
Action Type:	RAO Not Required
Action Status:	Linked to a Tier Classified Site
Action Date:	6/22/2001
Response Action Outcome:	Not reported
Action Type:	Tier Classification
Action Status:	Transmittal, Notice, or Notification Received
Action Date:	6/22/2001
Response Action Outcome:	Not reported
Action Type:	Immediate Response Action
Action Status:	Completion Statement Received
Action Date:	7/19/2004
Response Action Outcome:	Not reported



Map ID  
Direction  
Distance  
Elevation

MAP FINDINGS

Site

Database(s)

EDR ID Number  
EPA ID Number

**NO LOCATION AID (Continued)**

**S104941892**

Action Type: Immediate Response Action  
Action Status: Status or Interim Report Received  
Action Date: 7/23/2003  
Response Action Outcome: Not reported

Action Type: Release Disposition  
Action Status: Reportable Release under MGL 21E  
Action Date: 9/3/2004  
Response Action Outcome: Not reported

Chemicals:  
Chemical: C5 THRU C8 ALIPHATIC HYDROCARBONS  
Quantity: 21000 parts per billion  
Location Type: COMMERCIAL  
Source: UNKNOWN

**197**  
**East**  
**1/2-1**  
**0.745 mi.**  
**3936 ft.**

**PROPERTY**  
**90 LAFAYETTE ST**  
**SALEM, MA 01970**

**MA SHWS** **S106617555**  
**MA RELEASE** **N/A**

**Relative:**  
**Lower**  
**Actual:**  
**20 ft.**

SHWS:  
Release Tracking Number/Current Status: 3-0024213 / RAO  
Release Town: SALEM  
Notification Date: 09/01/2004  
Category: 120 DY  
Associated ID: Not reported  
**Current Status:** **Response Action Outcome**  
Status Date: 09/28/2004  
Phase: Not reported  
Response Action Outcome: B1 - Remedial actions have not been conducted because a level of No Significant Risk exists.  
Oil Or Haz Material: Oil

[Click here to access the MA DEP site for this facility:](#)

Chemicals:  
Chemical: C11 THRU C22 AROMATIC HYDROCARBONS  
Quantity: 516 milligrams per kilogram

Actions:  
Action Type: RNF  
Action Status: Reportable Release under MGL 21E  
Action Date: 9/1/2004  
Response Action Outcome: Remedial actions have not been conducted because a level of No Significant Risk exists.

Action Type: Release Disposition  
Action Status: Reportable Release under MGL 21E  
Action Date: 9/1/2004  
Response Action Outcome: Remedial actions have not been conducted because a level of No Significant Risk exists.

Action Type: Response Action Outcome - RAO  
Action Status: RAO Statement Received

Map ID  
Direction  
Distance  
Elevation

MAP FINDINGS

Site

Database(s)

EDR ID Number  
EPA ID Number

**PROPERTY (Continued)**

**S106617555**

Action Date: 9/28/2004  
Response Action Outcome: Remedial actions have not been conducted because a level of No Significant Risk exists.

**Release:**

Release Tracking Number/Current Status: 3-0024213 / RAO  
Primary ID: Not reported  
Official City: SALEM  
Notification: 09/01/2004  
Category: 120 DY  
Status Date: 09/28/2004  
Phase: Not reported  
Response Action Outcome: B1 - Remedial actions have not been conducted because a level of No Significant Risk exists.  
Oil / Haz Material Type: Oil

[Click here to access the MA DEP site for this facility:](#)

**Actions:**

Action Type: RNF  
Action Status: Reportable Release under MGL 21E  
Action Date: 9/1/2004  
Response Action Outcome: Remedial actions have not been conducted because a level of No Significant Risk exists.

Action Type: Release Disposition  
Action Status: Reportable Release under MGL 21E  
Action Date: 9/1/2004  
Response Action Outcome: Remedial actions have not been conducted because a level of No Significant Risk exists.

Action Type: Response Action Outcome - RAO  
Action Status: RAO Statement Received  
Action Date: 9/28/2004  
Response Action Outcome: Remedial actions have not been conducted because a level of No Significant Risk exists.

**Chemicals:**

Chemical: C11 THRU C22 AROMATIC HYDROCARBONS  
Quantity: 516 milligrams per kilogram

AO198  
NW  
1/2-1  
0.747 mi.  
3944 ft.

**KNIGHT OF COLUMBUS**  
**96 MAIN ST**  
**PEABODY, MA 01960**  
**Site 1 of 2 in cluster AO**

**MA SHWS** **S102967422**  
**MA LAST** **N/A**  
**MA RELEASE**  
**MA ASBESTOS**

**Relative:**  
**Higher**  
**Actual:**  
**42 ft.**

**SHWS:**  
Release Tracking Number/Current Status: 3-0015739 / RAO  
Release Town: PEABODY  
Notification Date: 11/12/1997  
Category: TWO HR  
Associated ID: Not reported  
**Current Status:** **Response Action Outcome**  
Status Date: 12/01/1998

Map ID  
Direction  
Distance  
Elevation

MAP FINDINGS

Site

Database(s)

EDR ID Number  
EPA ID Number

**KNIGHT OF COLUMBUS (Continued)**

**S102967422**

Phase: Not reported  
Response Action Outcome: A2 - A permanent solution has been achieved. Contamination has not been reduced to background.  
Oil Or Haz Material: Oil  
Location Type: COMMERCIAL  
Source: PIPE  
Source: AST

[Click here to access the MA DEP site for this facility:](#)

Chemicals:  
Chemical: #2 FUEL OIL  
Quantity: 25 gallons  
Chemical: FUEL OIL #2  
Quantity: 20 gallons

Actions:  
Action Type: Immediate Response Action  
Action Status: Written Plan Received  
Action Date: 1/12/1998  
Response Action Outcome: A permanent solution has been achieved. Contamination has not been reduced to background.

Action Type: RNF  
Action Status: Reportable Release under MGL 21E  
Action Date: 1/12/1998  
Response Action Outcome: A permanent solution has been achieved. Contamination has not been reduced to background.

Action Type: A Notice sent to a Potentially Responsible Party (PRP)  
Action Status: A MassDEP piece of correspondence was issued (approvals, NORs, etc.  
Action Date: 1/7/1998  
Response Action Outcome: A permanent solution has been achieved. Contamination has not been reduced to background.

Action Type: Release Disposition  
Action Status: Reportable Release under MGL 21E  
Action Date: 11/12/1997  
Response Action Outcome: A permanent solution has been achieved. Contamination has not been reduced to background.

Action Type: Immediate Response Action  
Action Status: Oral Approval of Plan or Action  
Action Date: 11/12/1997  
Response Action Outcome: A permanent solution has been achieved. Contamination has not been reduced to background.

Action Type: Response Action Outcome - RAO  
Action Status: Fee Received - FMCRA Use Only  
Action Date: 11/16/1999  
Response Action Outcome: A permanent solution has been achieved. Contamination has not been reduced to background.

Action Type: Response Action Outcome - RAO  
Action Status: RAO Statement Received  
Action Date: 12/1/1998

Map ID  
Direction  
Distance  
Elevation

MAP FINDINGS

Site

Database(s)

EDR ID Number  
EPA ID Number

**KNIGHT OF COLUMBUS (Continued)**

**S102967422**

Response Action Outcome: A permanent solution has been achieved. Contamination has not been reduced to background.

**LAST:**

Release Tracking Number/Current Status: 3-0015739 / RAO  
Source Type: AST  
Release Town: PEABODY  
Notification Date: 11/12/1997  
Category: TWO HR  
Associated ID: Not reported  
Status Date: 12/01/1998  
Phase: Not reported  
Response Action Outcome: A2 - A permanent solution has been achieved. Contamination has not been reduced to background.  
Oil Or Haz Material: Oil

**Chemicals:**

Chemical: #2 FUEL OIL  
Quantity: 25 gallons  
Chemical: FUEL OIL #2  
Quantity: 20 gallons  
Location Type: COMMERCIAL  
Source: PIPE  
Source: AST

**Actions:**

Action Type: Immediate Response Action  
Action Status: Written Plan Received  
Action Date: 1/12/1998  
Response Action Outcome: A permanent solution has been achieved. Contamination has not been reduced to background.

Action Type: RNF  
Action Status: Reportable Release under MGL 21E  
Action Date: 1/12/1998  
Response Action Outcome: A permanent solution has been achieved. Contamination has not been reduced to background.

Action Type: A Notice sent to a Potentially Responsible Party (PRP)  
Action Status: A MassDEP piece of correspondence was issued (approvals, NORs, etc.  
Action Date: 1/7/1998  
Response Action Outcome: A permanent solution has been achieved. Contamination has not been reduced to background.

Action Type: Release Disposition  
Action Status: Reportable Release under MGL 21E  
Action Date: 11/12/1997  
Response Action Outcome: A permanent solution has been achieved. Contamination has not been reduced to background.

Action Type: Immediate Response Action  
Action Status: Oral Approval of Plan or Action  
Action Date: 11/12/1997  
Response Action Outcome: A permanent solution has been achieved. Contamination has not been reduced to background.

Action Type: Response Action Outcome - RAO

Map ID  
Direction  
Distance  
Elevation

MAP FINDINGS

Site

Database(s)

EDR ID Number  
EPA ID Number

**KNIGHT OF COLUMBUS (Continued)**

**S102967422**

Action Status: Fee Received - FMCRA Use Only  
Action Date: 11/16/1999  
Response Action Outcome: A permanent solution has been achieved. Contamination has not been reduced to background.

Action Type: Response Action Outcome - RAO  
Action Status: RAO Statement Received  
Action Date: 12/1/1998  
Response Action Outcome: A permanent solution has been achieved. Contamination has not been reduced to background.

Release:

Release Tracking Number/Current Status: 3-0015739 / RAO  
Primary ID: Not reported  
Official City: PEABODY  
Notification: 11/12/1997  
Category: TWO HR  
Status Date: 12/01/1998  
Phase: Not reported  
Response Action Outcome: A2 - A permanent solution has been achieved. Contamination has not been reduced to background.  
Oil / Haz Material Type: Oil

[Click here to access the MA DEP site for this facility:](#)

Actions:

Action Type: Immediate Response Action  
Action Status: Written Plan Received  
Action Date: 1/12/1998  
Response Action Outcome: A permanent solution has been achieved. Contamination has not been reduced to background.

Action Type: RNF  
Action Status: Reportable Release under MGL 21E  
Action Date: 1/12/1998  
Response Action Outcome: A permanent solution has been achieved. Contamination has not been reduced to background.

Action Type: A Notice sent to a Potentially Responsible Party (PRP)  
Action Status: A MassDEP piece of correspondence was issued (approvals, NORs, etc.  
Action Date: 1/7/1998  
Response Action Outcome: A permanent solution has been achieved. Contamination has not been reduced to background.

Action Type: Release Disposition  
Action Status: Reportable Release under MGL 21E  
Action Date: 11/12/1997  
Response Action Outcome: A permanent solution has been achieved. Contamination has not been reduced to background.

Action Type: Immediate Response Action  
Action Status: Oral Approval of Plan or Action  
Action Date: 11/12/1997  
Response Action Outcome: A permanent solution has been achieved. Contamination has not been reduced to background.

Map ID  
Direction  
Distance  
Elevation

MAP FINDINGS

Site

Database(s)

EDR ID Number  
EPA ID Number

**KNIGHT OF COLUMBUS (Continued)**

**S102967422**

Action Type: Response Action Outcome - RAO  
Action Status: Fee Received - FMCRA Use Only  
Action Date: 11/16/1999  
Response Action Outcome: A permanent solution has been achieved. Contamination has not been reduced to background.

Action Type: Response Action Outcome - RAO  
Action Status: RAO Statement Received  
Action Date: 12/1/1998  
Response Action Outcome: A permanent solution has been achieved. Contamination has not been reduced to background.

Chemicals:  
Chemical: #2 FUEL OIL  
Quantity: 25 gallons  
Chemical: FUEL OIL #2  
Quantity: 20 gallons  
Location Type: COMMERCIAL  
Source: PIPE  
Source: AST

ASBESTOS:  
Notification: Not reported  
DEP Region: Not reported  
Notifiers Name: Not reported  
Start Date: 01/04/2010  
End Date: 01/06/2010  
Date Entered: Not reported  
Entry Date: 12/18/2009  
Quantity Material Removed SF: 100.00  
Quantity Material Removed LF: 25.00  
Project Description: Blr,Spr  
AR Tracking ID: 121235  
Super Lic Number: AS060847  
Monitor Lic Number: AM060787  
Lab Lic Number: AA000128  
Year: 2009  
Sticker Number: 100099317  
Form Type: ANF-001  
Fee Status: Fifty  
Facility Phone: 9789210565  
Sub Town: Not reported  
Worksite: SAME  
Occupied: -1  
Contractor: AC000464  
Contract Type: WRITTEN  
Hours: Week days: 7AM - 6PM Week end:  
Project Type: Rpr  
Abatement Process: Fcontain  
Location: Indoors  
Decon Process: 3 CHAMBER DECON  
Disposal Methods: 6 MIL POOLY BAGS  
Facility Usage: SOCIAL CLUB  
Waiver Given: Not reported  
DEP Waiver Number: Not reported  
DLWD Waiver Number: Not reported

Map ID  
Direction  
Distance  
Elevation

MAP FINDINGS

Site

Database(s)

EDR ID Number  
EPA ID Number

**KNIGHT OF COLUMBUS (Continued)**

**S102967422**

Small Owner Occ: 5  
Owner Name: SAME  
Owner Address: Not reported  
Owner City: Not reported  
Owner State: MA  
On Site Manager Name: Not reported  
On Site Manager Phone: Not reported  
Ins Comp: Not reported  
Policy Number: Not reported  
EXP Date: Not reported  
Facility Size: Not reported  
Transporter Name: AIRSAFE  
Transporter Address: Not reported  
Transporter City: Not reported  
Transporter State: Not reported  
Final Site: 68  
Certified Name: DF WALSH  
Cert Sign Date: 12/18/2009  
Certified Company: AS  
Certified Phone: 7817623390  
Entered\_by: Not reported

199  
WNW  
1/2-1  
0.748 mi.  
3948 ft.

**NO LOCATION AID**  
**42 OAK ST**  
**PEABODY, MA 01960**

**MA SHWS** **S106863375**  
**MA LAST** **N/A**  
**MA RELEASE**

**Relative:**  
**Lower**  
**Actual:**  
**25 ft.**

SHWS:  
Release Tracking Number/Current Status: 3-0024734 / RAO  
Release Town: PEABODY  
Notification Date: 03/30/2005  
Category: TWO HR  
Associated ID: Not reported  
**Current Status:** **Response Action Outcome**  
Status Date: 08/19/2005  
Phase: Not reported  
Response Action Outcome: A2 - A permanent solution has been achieved. Contamination has not been reduced to background.  
Oil Or Haz Material: Oil  
Location Type: RESIDENTIAL  
Source: AST  
Source: PIPE

[Click here to access the MA DEP site for this facility:](#)

Chemicals:  
Chemical: #2 FUEL OIL  
Quantity: 125 gallons  
Chemical: FUEL OIL #2  
Quantity: 135 gallons

Actions:  
Action Type: Release Disposition  
Action Status: Reportable Release under MGL 21E  
Action Date: 3/30/2005  
Response Action Outcome: A permanent solution has been achieved. Contamination has not been

Map ID  
Direction  
Distance  
Elevation

MAP FINDINGS

Site

Database(s)

EDR ID Number  
EPA ID Number

**NO LOCATION AID (Continued)**

**S106863375**

reduced to background.

Action Type: RLFA  
Action Status: FLDD1A  
Action Date: 3/31/2005  
Response Action Outcome: A permanent solution has been achieved. Contamination has not been reduced to background.

Action Type: Immediate Response Action  
Action Status: Oral Approval of a Modified Plan  
Action Date: 3/31/2005  
Response Action Outcome: A permanent solution has been achieved. Contamination has not been reduced to background.

Action Type: Immediate Response Action  
Action Status: Oral Approval of Plan or Action  
Action Date: 3/31/2005  
Response Action Outcome: A permanent solution has been achieved. Contamination has not been reduced to background.

Action Type: Release Disposition  
Action Status: Reportable Release under MGL 21E  
Action Date: 4/29/2005  
Response Action Outcome: A permanent solution has been achieved. Contamination has not been reduced to background.

Action Type: RLFA  
Action Status: FOLOFF  
Action Date: 4/29/2005  
Response Action Outcome: A permanent solution has been achieved. Contamination has not been reduced to background.

Action Type: A Notice sent to a Potentially Responsible Party (PRP)  
Action Status: A MassDEP piece of correspondence was issued (approvals, NORs, etc.)  
Action Date: 4/6/2005  
Response Action Outcome: A permanent solution has been achieved. Contamination has not been reduced to background.

Action Type: RNF  
Action Status: Reportable Release under MGL 21E  
Action Date: 5/30/2005  
Response Action Outcome: A permanent solution has been achieved. Contamination has not been reduced to background.

Action Type: Response Action Outcome - RAO  
Action Status: Fee Received - FMCRA Use Only  
Action Date: 8/16/2005  
Response Action Outcome: A permanent solution has been achieved. Contamination has not been reduced to background.

Action Type: Immediate Response Action  
Action Status: Written Plan Received  
Action Date: 8/19/2005  
Response Action Outcome: A permanent solution has been achieved. Contamination has not been reduced to background.

Action Type: Immediate Response Action



Map ID  
Direction  
Distance  
Elevation

MAP FINDINGS

Site

Database(s)

EDR ID Number  
EPA ID Number

**NO LOCATION AID (Continued)**

**S106863375**

Action Status: Completion Statement Received  
Action Date: 8/19/2005  
Response Action Outcome: A permanent solution has been achieved. Contamination has not been reduced to background.

Action Type: Response Action Outcome - RAO  
Action Status: RAO Statement Received  
Action Date: 8/19/2005  
Response Action Outcome: A permanent solution has been achieved. Contamination has not been reduced to background.

**LAST:**

Release Tracking Number/Current Status: 3-0024734 / RAO  
Source Type: AST  
Release Town: PEABODY  
Notification Date: 03/30/2005  
Category: TWO HR  
Associated ID: Not reported  
Status Date: 08/19/2005  
Phase: Not reported  
Response Action Outcome: A2 - A permanent solution has been achieved. Contamination has not been reduced to background.  
Oil Or Haz Material: Oil

**Chemicals:**

Chemical: #2 FUEL OIL  
Quantity: 125 gallons  
Chemical: FUEL OIL #2  
Quantity: 135 gallons  
Location Type: RESIDENTIAL  
Source: AST  
Source: PIPE

**Actions:**

Action Type: Release Disposition  
Action Status: Reportable Release under MGL 21E  
Action Date: 3/30/2005  
Response Action Outcome: A permanent solution has been achieved. Contamination has not been reduced to background.

Action Type: RLFA  
Action Status: FLDD1A  
Action Date: 3/31/2005  
Response Action Outcome: A permanent solution has been achieved. Contamination has not been reduced to background.

Action Type: Immediate Response Action  
Action Status: Oral Approval of a Modified Plan  
Action Date: 3/31/2005  
Response Action Outcome: A permanent solution has been achieved. Contamination has not been reduced to background.

Action Type: Immediate Response Action  
Action Status: Oral Approval of Plan or Action  
Action Date: 3/31/2005  
Response Action Outcome: A permanent solution has been achieved. Contamination has not been reduced to background.

Map ID  
Direction  
Distance  
Elevation

MAP FINDINGS

Site

Database(s)

EDR ID Number  
EPA ID Number

**NO LOCATION AID (Continued)**

**S106863375**

Action Type:	Release Disposition
Action Status:	Reportable Release under MGL 21E
Action Date:	4/29/2005
Response Action Outcome:	A permanent solution has been achieved. Contamination has not been reduced to background.
Action Type:	RLFA
Action Status:	FOLOFF
Action Date:	4/29/2005
Response Action Outcome:	A permanent solution has been achieved. Contamination has not been reduced to background.
Action Type:	A Notice sent to a Potentially Responsible Party (PRP)
Action Status:	A MassDEP piece of correspondence was issued (approvals, NORs, etc.
Action Date:	4/6/2005
Response Action Outcome:	A permanent solution has been achieved. Contamination has not been reduced to background.
Action Type:	RNF
Action Status:	Reportable Release under MGL 21E
Action Date:	5/30/2005
Response Action Outcome:	A permanent solution has been achieved. Contamination has not been reduced to background.
Action Type:	Response Action Outcome - RAO
Action Status:	Fee Received - FMCRA Use Only
Action Date:	8/16/2005
Response Action Outcome:	A permanent solution has been achieved. Contamination has not been reduced to background.
Action Type:	Immediate Response Action
Action Status:	Written Plan Received
Action Date:	8/19/2005
Response Action Outcome:	A permanent solution has been achieved. Contamination has not been reduced to background.
Action Type:	Immediate Response Action
Action Status:	Completion Statement Received
Action Date:	8/19/2005
Response Action Outcome:	A permanent solution has been achieved. Contamination has not been reduced to background.
Action Type:	Response Action Outcome - RAO
Action Status:	RAO Statement Received
Action Date:	8/19/2005
Response Action Outcome:	A permanent solution has been achieved. Contamination has not been reduced to background.

**Release:**

Release Tracking Number/Current Status:	3-0024734 / RAO
Primary ID:	Not reported
Official City:	PEABODY
Notification:	03/30/2005
Category:	TWO HR
Status Date:	08/19/2005
Phase:	Not reported

Map ID  
Direction  
Distance  
Elevation

MAP FINDINGS

Site

Database(s)

EDR ID Number  
EPA ID Number

**NO LOCATION AID (Continued)**

**S106863375**

Response Action Outcome: A2 - A permanent solution has been achieved. Contamination has not been reduced to background.  
Oil / Haz Material Type: Oil

[Click here to access the MA DEP site for this facility:](#)

**Actions:**

Action Type: Release Disposition  
Action Status: Reportable Release under MGL 21E  
Action Date: 3/30/2005  
Response Action Outcome: A permanent solution has been achieved. Contamination has not been reduced to background.

Action Type: RLFA  
Action Status: FLDD1A  
Action Date: 3/31/2005  
Response Action Outcome: A permanent solution has been achieved. Contamination has not been reduced to background.

Action Type: Immediate Response Action  
Action Status: Oral Approval of a Modified Plan  
Action Date: 3/31/2005  
Response Action Outcome: A permanent solution has been achieved. Contamination has not been reduced to background.

Action Type: Immediate Response Action  
Action Status: Oral Approval of Plan or Action  
Action Date: 3/31/2005  
Response Action Outcome: A permanent solution has been achieved. Contamination has not been reduced to background.

Action Type: Release Disposition  
Action Status: Reportable Release under MGL 21E  
Action Date: 4/29/2005  
Response Action Outcome: A permanent solution has been achieved. Contamination has not been reduced to background.

Action Type: RLFA  
Action Status: FOLOFF  
Action Date: 4/29/2005  
Response Action Outcome: A permanent solution has been achieved. Contamination has not been reduced to background.

Action Type: A Notice sent to a Potentially Responsible Party (PRP)  
Action Status: A MassDEP piece of correspondence was issued (approvals, NORs, etc.  
Action Date: 4/6/2005  
Response Action Outcome: A permanent solution has been achieved. Contamination has not been reduced to background.

Action Type: RNF  
Action Status: Reportable Release under MGL 21E  
Action Date: 5/30/2005  
Response Action Outcome: A permanent solution has been achieved. Contamination has not been reduced to background.

Action Type: Response Action Outcome - RAO  
Action Status: Fee Received - FMCRA Use Only

Map ID  
Direction  
Distance  
Elevation

MAP FINDINGS

Site

Database(s)

EDR ID Number  
EPA ID Number

**NO LOCATION AID (Continued)**

**S106863375**

Action Date: 8/16/2005  
Response Action Outcome: A permanent solution has been achieved. Contamination has not been reduced to background.

Action Type: Immediate Response Action  
Action Status: Written Plan Received  
Action Date: 8/19/2005  
Response Action Outcome: A permanent solution has been achieved. Contamination has not been reduced to background.

Action Type: Immediate Response Action  
Action Status: Completion Statement Received  
Action Date: 8/19/2005  
Response Action Outcome: A permanent solution has been achieved. Contamination has not been reduced to background.

Action Type: Response Action Outcome - RAO  
Action Status: RAO Statement Received  
Action Date: 8/19/2005  
Response Action Outcome: A permanent solution has been achieved. Contamination has not been reduced to background.

Chemicals:  
Chemical: #2 FUEL OIL  
Quantity: 125 gallons  
Chemical: FUEL OIL #2  
Quantity: 135 gallons  
Location Type: RESIDENTIAL  
Source: AST  
Source: PIPE

**AO200  
NW  
1/2-1  
0.749 mi.  
3953 ft.**

**NO LOCATION AID  
79-81 MAIN ST  
PEABODY, MA 01960**

**MA SHWS S102687347  
MA RELEASE N/A**

**Site 2 of 2 in cluster AO**

**Relative:  
Higher**

**Actual:  
43 ft.**

SHWS:  
Release Tracking Number/Current Status: 3-0015328 / RAO  
Release Town: PEABODY  
Notification Date: 07/22/1997  
Category: 120 DY  
Associated ID: Not reported  
**Current Status:** **Response Action Outcome**  
Status Date: 07/30/1997  
Phase: PHASE II  
Response Action Outcome: B1 - Remedial actions have not been conducted because a level of No Significant Risk exists.  
Oil Or Haz Material: Oil

Click here to access the MA DEP site for this facility:

Chemicals:  
Chemical: VOCS  
Quantity: Not reported

Map ID  
Direction  
Distance  
Elevation

MAP FINDINGS

Site

Database(s)

EDR ID Number  
EPA ID Number

**NO LOCATION AID (Continued)**

**S102687347**

Actions:

Action Type: RNF  
Action Status: Reportable Release under MGL 21E  
Action Date: 7/22/1997  
Response Action Outcome: Remedial actions have not been conducted because a level of No Significant Risk exists.

Action Type: Release Disposition  
Action Status: Reportable Release under MGL 21E  
Action Date: 7/22/1997  
Response Action Outcome: Remedial actions have not been conducted because a level of No Significant Risk exists.

Action Type: Response Action Outcome - RAO  
Action Status: RAO Statement Received  
Action Date: 7/30/1997  
Response Action Outcome: Remedial actions have not been conducted because a level of No Significant Risk exists.

Action Type: Phase 1  
Action Status: Completion Statement Received  
Action Date: 7/30/1997  
Response Action Outcome: Remedial actions have not been conducted because a level of No Significant Risk exists.

Action Type: Response Action Outcome - RAO  
Action Status: Fee Received - FMCRA Use Only  
Action Date: 8/5/1997  
Response Action Outcome: Remedial actions have not been conducted because a level of No Significant Risk exists.

Release:

Release Tracking Number/Current Status: 3-0015328 / RAO  
Primary ID: Not reported  
Official City: PEABODY  
Notification: 07/22/1997  
Category: 120 DY  
Status Date: 07/30/1997  
Phase: PHASE II  
Response Action Outcome: B1 - Remedial actions have not been conducted because a level of No Significant Risk exists.  
Oil / Haz Material Type: Oil

[Click here to access the MA DEP site for this facility:](#)

Actions:

Action Type: RNF  
Action Status: Reportable Release under MGL 21E  
Action Date: 7/22/1997  
Response Action Outcome: Remedial actions have not been conducted because a level of No Significant Risk exists.

Action Type: Release Disposition  
Action Status: Reportable Release under MGL 21E  
Action Date: 7/22/1997

Map ID  
Direction  
Distance  
Elevation

MAP FINDINGS

Site

Database(s)

EDR ID Number  
EPA ID Number

**NO LOCATION AID (Continued)**

**S102687347**

Response Action Outcome: Remedial actions have not been conducted because a level of No Significant Risk exists.

Action Type: Response Action Outcome - RAO  
Action Status: RAO Statement Received  
Action Date: 7/30/1997  
Response Action Outcome: Remedial actions have not been conducted because a level of No Significant Risk exists.

Action Type: Phase 1  
Action Status: Completion Statement Received  
Action Date: 7/30/1997  
Response Action Outcome: Remedial actions have not been conducted because a level of No Significant Risk exists.

Action Type: Response Action Outcome - RAO  
Action Status: Fee Received - FMCRA Use Only  
Action Date: 8/5/1997  
Response Action Outcome: Remedial actions have not been conducted because a level of No Significant Risk exists.

Chemicals:  
Chemical: VOCS  
Quantity: Not reported

201  
SSW  
1/2-1  
0.753 mi.  
3977 ft.

Relative:  
Higher

Actual:  
108 ft.

**HILLCREST MOTORS**  
**207 HIGHLAND AVE**  
**SALEM, MA 01970**

MA SHWS 1000278099  
MA INST CONTROL MAD981061815  
MA SPILLS  
MA RELEASE  
RCRA NonGen / NLR  
US AIRS  
FINDS  
ECHO  
MA ASBESTOS  
MA ENF  
RI MANIFEST

**SHWS:**

Release Tracking Number/Current Status: 3-0030004 / RAONR  
Release Town: SALEM  
Notification Date: 05/13/2011  
Category: 72 HR  
Associated ID: Not reported  
**Current Status: Response Action Outcome Not Required**  
Status Date: 09/09/2011  
Phase: Not reported  
Response Action Outcome: -  
Oil Or Haz Material: Oil  
Location Type: COMMERCIAL  
Source: HYDRAULIC  
Source: LIFT  
Source: SUSPECTED

[Click here to access the MA DEP site for this facility:](#)

Map ID  
Direction  
Distance  
Elevation

MAP FINDINGS

Site

Database(s)

EDR ID Number  
EPA ID Number

**HILLCREST MOTORS (Continued)**

**1000278099**

Chemicals:

Chemical: HYDRAULIC FLUID  
Quantity: 2 inches

Actions:

Action Type: Response Action Outcome - RAO  
Action Status: Level I - Technical Screen Audit  
Action Date: 1/8/2002  
Response Action Outcome: Not reported

Action Type: Tier Classification  
Action Status: Transmittal, Notice, or Notification Received  
Action Date: 10/22/1996  
Response Action Outcome: Not reported

Action Type: Tier Classification  
Action Status: Tier 2 Classification  
Action Date: 10/22/1996  
Response Action Outcome: Not reported

Action Type: Response Action Outcome - RAO  
Action Status: RAO Statement Received  
Action Date: 11/16/1998  
Response Action Outcome: Not reported

Action Type: Release Disposition  
Action Status: Reportable Release under MGL 21E  
Action Date: 5/13/2011  
Response Action Outcome: Not reported

Action Type: Immediate Response Action  
Action Status: Oral Approval of Plan or Action  
Action Date: 5/13/2011  
Response Action Outcome: Not reported

Action Type: BOL  
Action Status: Transmittal, Notice, or Notification Received  
Action Date: 6/16/2011  
Response Action Outcome: Not reported

Action Type: A Notice sent to a Potentially Responsible Party (PRP)  
Action Status: A MassDEP piece of correspondence was issued (approvals, NORs, etc.  
Action Date: 6/9/2011  
Response Action Outcome: Not reported

Action Type: RNF  
Action Status: Reportable Release under MGL 21E  
Action Date: 7/12/2011  
Response Action Outcome: Not reported

Action Type: Immediate Response Action  
Action Status: Written Plan Received  
Action Date: 7/12/2011  
Response Action Outcome: Not reported

Action Type: RNFE  
Action Status: Transmittal, Notice, or Notification Received

Map ID  
Direction  
Distance  
Elevation

MAP FINDINGS

Site

Database(s)

EDR ID Number  
EPA ID Number

**HILLCREST MOTORS (Continued)**

**1000278099**

Action Date: 7/12/2011  
Response Action Outcome: Not reported

Action Type: Immediate Response Action  
Action Status: Imminent Hazard Evaluation Received  
Action Date: 7/12/2011  
Response Action Outcome: Not reported

Action Type: Immediate Response Action  
Action Status: Level I - Technical Screen Audit  
Action Date: 7/14/2011  
Response Action Outcome: Not reported

Action Type: BOL  
Action Status: Transmittal, Notice, or Notification Received  
Action Date: 8/9/2011  
Response Action Outcome: Not reported

Action Type: BOL  
Action Status: SHPFAC  
Action Date: 8/9/2011  
Response Action Outcome: Not reported

Action Type: BOL  
Action Status: SHPFAC  
Action Date: 9/7/2011  
Response Action Outcome: Not reported

Action Type: Response Action Outcome - RAO  
Action Status: Revised Statement or Transmittal Received  
Action Date: 9/9/2011  
Response Action Outcome: Not reported

Action Type: Tier Classification  
Action Status: RTN Linked to TCLASS Via IRA Completion Statement  
Action Date: 9/9/2011  
Response Action Outcome: Not reported

Action Type: RAO Not Required  
Action Status: Linked to a Tier Classified Site  
Action Date: 9/9/2011  
Response Action Outcome: Not reported

Action Type: Immediate Response Action  
Action Status: Completion Statement Received  
Action Date: 9/9/2011  
Response Action Outcome: Not reported

Release Tracking Number/Current Status: 3-0012517 / RAO  
Release Town: SALEM  
Notification Date: 05/26/1995  
Category: 72 HR  
Associated ID: 3-0012517  
**Current Status: Response Action Outcome**  
Status Date: 11/16/1998  
Phase: PHASE II



Map ID  
Direction  
Distance  
Elevation

MAP FINDINGS

Site

Database(s)

EDR ID Number  
EPA ID Number

**HILLCREST MOTORS (Continued)**

**1000278099**

Response Action Outcome: A2 - A permanent solution has been achieved. Contamination has not been reduced to background.

Oil Or Haz Material:

Oil

Location Type:

COMMERCIAL

[Click here to access the MA DEP site for this facility:](#)

**Chemicals:**

Chemical:

TPH

Quantity:

0.5 inches

Chemical:

TPH

Quantity:

29000 milligrams per kilogram

Chemical:

TPH

Quantity:

27000 parts per million

**Actions:**

Action Type:

An activity type that is related to an Audit

Action Status:

Audit Follow-up Completion Statement Received

Action Date:

1/17/2007

Response Action Outcome:

A permanent solution has been achieved. Contamination has not been reduced to background.

Action Type:

Activity and Use Limitation

Action Status:

Amendment Received or Issued

Action Date:

1/17/2007

Response Action Outcome:

A permanent solution has been achieved. Contamination has not been reduced to background.

Action Type:

Activity and Use Limitation

Action Status:

Legal Notice Published

Action Date:

1/24/2007

Response Action Outcome:

A permanent solution has been achieved. Contamination has not been reduced to background.

Action Type:

Immediate Response Action

Action Status:

Status or Interim Report Received

Action Date:

1/7/1997

Response Action Outcome:

A permanent solution has been achieved. Contamination has not been reduced to background.

Action Type:

Response Action Outcome - RAO

Action Status:

Level I - Technical Screen Audit

Action Date:

1/8/2002

Response Action Outcome:

A permanent solution has been achieved. Contamination has not been reduced to background.

Action Type:

Compliance and Enforcement Action

Action Status:

RFI

Action Date:

10/13/1999

Response Action Outcome:

A permanent solution has been achieved. Contamination has not been reduced to background.

Action Type:

Tier Classification

Action Status:

Transmittal, Notice, or Notification Received

Action Date:

10/22/1996

Response Action Outcome:

A permanent solution has been achieved. Contamination has not been

Map ID  
Direction  
Distance  
Elevation

MAP FINDINGS

Site

Database(s)

EDR ID Number  
EPA ID Number

**HILLCREST MOTORS (Continued)**

**1000278099**

reduced to background.

Action Type: Tier Classification  
Action Status: Tier 2 Classification  
Action Date: 10/22/1996  
Response Action Outcome: A permanent solution has been achieved. Contamination has not been reduced to background.

Action Type: Phase 1  
Action Status: Completion Statement Received  
Action Date: 10/22/1996  
Response Action Outcome: A permanent solution has been achieved. Contamination has not been reduced to background.

Action Type: An activity type that is related to an Audit  
Action Status: NON-A  
Action Date: 10/25/2006  
Response Action Outcome: A permanent solution has been achieved. Contamination has not been reduced to background.

Action Type: A Notice sent to a Potentially Responsible Party (PRP)  
Action Status: A MassDEP piece of correspondence was issued (approvals, NORs, etc.)  
Action Date: 10/6/1995  
Response Action Outcome: A permanent solution has been achieved. Contamination has not been reduced to background.

Action Type: Release Abatement Measure  
Action Status: Status or Interim Report Received  
Action Date: 11/13/1997  
Response Action Outcome: A permanent solution has been achieved. Contamination has not been reduced to background.

Action Type: Activity and Use Limitation  
Action Status: Transmittal, Notice, or Notification Received  
Action Date: 11/16/1998  
Response Action Outcome: A permanent solution has been achieved. Contamination has not been reduced to background.

Action Type: Response Action Outcome - RAO  
Action Status: RAO Statement Received  
Action Date: 11/16/1998  
Response Action Outcome: A permanent solution has been achieved. Contamination has not been reduced to background.

Action Type: RLFA  
Action Status: FOLOFF  
Action Date: 2/28/1996  
Response Action Outcome: A permanent solution has been achieved. Contamination has not been reduced to background.

Action Type: Immediate Response Action  
Action Status: Status or Interim Report Received  
Action Date: 2/28/1996  
Response Action Outcome: A permanent solution has been achieved. Contamination has not been reduced to background.

Action Type: Immediate Response Action

Map ID  
Direction  
Distance  
Elevation

MAP FINDINGS

Site

Database(s)

EDR ID Number  
EPA ID Number

**HILLCREST MOTORS (Continued)**

**1000278099**

Action Status:	Status or Interim Report Received
Action Date:	3/18/1997
Response Action Outcome:	A permanent solution has been achieved. Contamination has not been reduced to background.
Action Type:	An activity type that is related to an Audit
Action Status:	Notice of Non-compliance related to an Audit
Action Date:	3/20/2006
Response Action Outcome:	A permanent solution has been achieved. Contamination has not been reduced to background.
Action Type:	Activity and Use Limitation
Action Status:	Partial Termination of a Notice of AUL
Action Date:	3/24/2005
Response Action Outcome:	A permanent solution has been achieved. Contamination has not been reduced to background.
Action Type:	Release Abatement Measure
Action Status:	Written Plan Received
Action Date:	3/26/1997
Response Action Outcome:	A permanent solution has been achieved. Contamination has not been reduced to background.
Action Type:	Immediate Response Action
Action Status:	Written Approval of Plan
Action Date:	3/5/1996
Response Action Outcome:	A permanent solution has been achieved. Contamination has not been reduced to background.
Action Type:	RLFA
Action Status:	FLDRAN
Action Date:	3/9/2006
Response Action Outcome:	A permanent solution has been achieved. Contamination has not been reduced to background.
Action Type:	Activity and Use Limitation
Action Status:	Level II - Audit Inspection
Action Date:	3/9/2006
Response Action Outcome:	A permanent solution has been achieved. Contamination has not been reduced to background.
Action Type:	RLFA
Action Status:	FOLOFF
Action Date:	5/26/1995
Response Action Outcome:	A permanent solution has been achieved. Contamination has not been reduced to background.
Action Type:	Release Abatement Measure
Action Status:	Oral Approval of Plan or Action
Action Date:	5/26/1995
Response Action Outcome:	A permanent solution has been achieved. Contamination has not been reduced to background.
Action Type:	Release Disposition
Action Status:	Reportable Release under MGL 21E
Action Date:	5/26/1995
Response Action Outcome:	A permanent solution has been achieved. Contamination has not been

Map ID  
Direction  
Distance  
Elevation

MAP FINDINGS

Site

Database(s)

EDR ID Number  
EPA ID Number

**HILLCREST MOTORS (Continued)**

**1000278099**

reduced to background.

Action Type: Release Abatement Measure  
Action Status: Written Plan Received  
Action Date: 5/30/1995  
Response Action Outcome: A permanent solution has been achieved. Contamination has not been reduced to background.

Action Type: RNF  
Action Status: Reportable Release under MGL 21E  
Action Date: 5/30/1995  
Response Action Outcome: A permanent solution has been achieved. Contamination has not been reduced to background.

Action Type: Immediate Response Action  
Action Status: Completion Statement Received  
Action Date: 5/5/1997  
Response Action Outcome: A permanent solution has been achieved. Contamination has not been reduced to background.

Action Type: Release Abatement Measure  
Action Status: Fee Received - FMCRA Use Only  
Action Date: 6/1/1995  
Response Action Outcome: A permanent solution has been achieved. Contamination has not been reduced to background.

Action Type: RNF  
Action Status: Reportable Release under MGL 21E  
Action Date: 6/13/1996  
Response Action Outcome: A permanent solution has been achieved. Contamination has not been reduced to background.

Action Type: Compliance and Enforcement Action  
Action Status: Notice of Non-Compliance Issued  
Action Date: 6/18/1999  
Response Action Outcome: A permanent solution has been achieved. Contamination has not been reduced to background.

Action Type: RLFA  
Action Status: FOLOFF  
Action Date: 8/3/1995  
Response Action Outcome: A permanent solution has been achieved. Contamination has not been reduced to background.

Action Type: Immediate Response Action  
Action Status: Oral Approval of Plan or Action  
Action Date: 8/3/1995  
Response Action Outcome: A permanent solution has been achieved. Contamination has not been reduced to background.

Action Type: An activity type that is related to an Audit  
Action Status: NOA  
Action Date: 8/6/1999  
Response Action Outcome: A permanent solution has been achieved. Contamination has not been reduced to background.

Action Type: Release Abatement Measure

Map ID  
Direction  
Distance  
Elevation

MAP FINDINGS

Site

Database(s)

EDR ID Number  
EPA ID Number

**HILLCREST MOTORS (Continued)**

**1000278099**

Action Status: Completion Statement Received  
Action Date: 8/7/1995  
Response Action Outcome: A permanent solution has been achieved. Contamination has not been reduced to background.

Action Type: Tier Classification  
Action Status: RTN Linked to TCLASS Via IRA Completion Statement  
Action Date: 9/9/2011  
Response Action Outcome: A permanent solution has been achieved. Contamination has not been reduced to background.

Action Type: Response Action Outcome - RAO  
Action Status: Revised Statement or Transmittal Received  
Action Date: 9/9/2011  
Response Action Outcome: A permanent solution has been achieved. Contamination has not been reduced to background.

Action Type: Activity and Use Limitation  
Action Status: Action Status or AUL Terminated  
Action Date: 9/9/2011  
Response Action Outcome: A permanent solution has been achieved. Contamination has not been reduced to background.

Release Tracking Number/Current Status: 3-0030004 / RAONR  
Release Town: SALEM  
Notification Date: 05/13/2011  
Category: 72 HR  
Associated ID: Not reported  
**Current Status: Response Action Outcome Not Required**  
Status Date: 09/09/2011  
Phase: Not reported  
Response Action Outcome: -  
Oil Or Haz Material: Oil  
Location Type: COMMERCIAL  
Source: HYDRAULIC  
Source: LIFT  
Source: SUSPECTED

[Click here to access the MA DEP site for this facility:](#)

Chemicals:  
Chemical: HYDRAULIC FLUID  
Quantity: 2 inches

Actions:  
Action Type: Response Action Outcome - RAO  
Action Status: Level I - Technical Screen Audit  
Action Date: 1/8/2002  
Response Action Outcome: Not reported

Action Type: Tier Classification  
Action Status: Transmittal, Notice, or Notification Received  
Action Date: 10/22/1996  
Response Action Outcome: Not reported

Map ID  
Direction  
Distance  
Elevation

MAP FINDINGS

Site

Database(s)

EDR ID Number  
EPA ID Number

**HILLCREST MOTORS (Continued)**

**1000278099**

Action Type:	Tier Classification
Action Status:	Tier 2 Classification
Action Date:	10/22/1996
Response Action Outcome:	Not reported
Action Type:	Response Action Outcome - RAO
Action Status:	RAO Statement Received
Action Date:	11/16/1998
Response Action Outcome:	Not reported
Action Type:	Release Disposition
Action Status:	Reportable Release under MGL 21E
Action Date:	5/13/2011
Response Action Outcome:	Not reported
Action Type:	Immediate Response Action
Action Status:	Oral Approval of Plan or Action
Action Date:	5/13/2011
Response Action Outcome:	Not reported
Action Type:	BOL
Action Status:	Transmittal, Notice, or Notification Received
Action Date:	6/16/2011
Response Action Outcome:	Not reported
Action Type:	A Notice sent to a Potentially Responsible Party (PRP)
Action Status:	A MassDEP piece of correspondence was issued (approvals, NORs, etc.
Action Date:	6/9/2011
Response Action Outcome:	Not reported
Action Type:	RNF
Action Status:	Reportable Release under MGL 21E
Action Date:	7/12/2011
Response Action Outcome:	Not reported
Action Type:	Immediate Response Action
Action Status:	Written Plan Received
Action Date:	7/12/2011
Response Action Outcome:	Not reported
Action Type:	RNFE
Action Status:	Transmittal, Notice, or Notification Received
Action Date:	7/12/2011
Response Action Outcome:	Not reported
Action Type:	Immediate Response Action
Action Status:	Imminent Hazard Evaluation Received
Action Date:	7/12/2011
Response Action Outcome:	Not reported
Action Type:	Immediate Response Action
Action Status:	Level I - Technical Screen Audit
Action Date:	7/14/2011
Response Action Outcome:	Not reported
Action Type:	BOL
Action Status:	Transmittal, Notice, or Notification Received

Map ID  
Direction  
Distance  
Elevation

MAP FINDINGS

Site

Database(s)

EDR ID Number  
EPA ID Number

**HILLCREST MOTORS (Continued)**

**1000278099**

Action Date: 8/9/2011  
Response Action Outcome: Not reported

Action Type: BOL  
Action Status: SHPFAC  
Action Date: 8/9/2011  
Response Action Outcome: Not reported

Action Type: BOL  
Action Status: SHPFAC  
Action Date: 9/7/2011  
Response Action Outcome: Not reported

Action Type: Response Action Outcome - RAO  
Action Status: Revised Statement or Transmittal Received  
Action Date: 9/9/2011  
Response Action Outcome: Not reported

Action Type: Tier Classification  
Action Status: RTN Linked to TCLASS Via IRA Completion Statement  
Action Date: 9/9/2011  
Response Action Outcome: Not reported

Action Type: RAO Not Required  
Action Status: Linked to a Tier Classified Site  
Action Date: 9/9/2011  
Response Action Outcome: Not reported

Action Type: Immediate Response Action  
Action Status: Completion Statement Received  
Action Date: 9/9/2011  
Response Action Outcome: Not reported

Release Tracking Number/Current Status: 3-0011730 / RAO  
Release Town: SALEM  
Notification Date: 10/08/1994  
Category: TWO HR  
Associated ID: Not reported  
**Current Status: Response Action Outcome**  
Status Date: 12/01/1994  
Phase: Not reported  
Response Action Outcome: A1 - A permanent solution has been achieved. Contamination has been reduced to background or a threat of release has been eliminated.  
Oil Or Haz Material: Oil  
Location Type: COMMERCIAL  
Source: SEPARATOR  
Source: OIL/WATER

[Click here to access the MA DEP site for this facility:](#)

Chemicals:  
Chemical: WASTE OIL  
Quantity: 40 gallons  
Chemical: PETROLEUM BASED OIL  
Quantity: Not reported

Map ID  
Direction  
Distance  
Elevation

MAP FINDINGS

Site

Database(s)

EDR ID Number  
EPA ID Number

**HILLCREST MOTORS (Continued)**

**1000278099**

Actions:

Action Type: Release Disposition  
Action Status: Reportable Release under MGL 21E  
Action Date: 10/8/1994  
Response Action Outcome: A permanent solution has been achieved. Contamination has been reduced to background or a threat of release has been eliminated.

Action Type: Response Action Outcome - RAO  
Action Status: RAO Statement Received  
Action Date: 12/1/1994  
Response Action Outcome: A permanent solution has been achieved. Contamination has been reduced to background or a threat of release has been eliminated.

Action Type: RNF  
Action Status: Reportable Release under MGL 21E  
Action Date: 12/1/1994  
Response Action Outcome: A permanent solution has been achieved. Contamination has been reduced to background or a threat of release has been eliminated.

Release Tracking Number/Current Status: 3-0030004 / RAONR  
Release Town: SALEM  
Notification Date: 05/13/2011  
Category: 72 HR  
Associated ID: Not reported  
**Current Status: Response Action Outcome Not Required**  
Status Date: 09/09/2011  
Phase: Not reported  
Response Action Outcome: -  
Oil Or Haz Material: Oil  
Location Type: COMMERCIAL  
Source: HYDRAULIC  
Source: LIFT  
Source: SUSPECTED

[Click here to access the MA DEP site for this facility:](#)

Chemicals:

Chemical: HYDRAULIC FLUID  
Quantity: 2 inches

Actions:

Action Type: Response Action Outcome - RAO  
Action Status: Level I - Technical Screen Audit  
Action Date: 1/8/2002  
Response Action Outcome: Not reported

Action Type: Tier Classification  
Action Status: Transmittal, Notice, or Notification Received  
Action Date: 10/22/1996  
Response Action Outcome: Not reported

Action Type: Tier Classification  
Action Status: Tier 2 Classification  
Action Date: 10/22/1996  
Response Action Outcome: Not reported



Map ID  
Direction  
Distance  
Elevation

MAP FINDINGS

Site

Database(s)

EDR ID Number  
EPA ID Number

**HILLCREST MOTORS (Continued)**

**1000278099**

Action Type:	Response Action Outcome - RAO
Action Status:	RAO Statement Received
Action Date:	11/16/1998
Response Action Outcome:	Not reported
Action Type:	Release Disposition
Action Status:	Reportable Release under MGL 21E
Action Date:	5/13/2011
Response Action Outcome:	Not reported
Action Type:	Immediate Response Action
Action Status:	Oral Approval of Plan or Action
Action Date:	5/13/2011
Response Action Outcome:	Not reported
Action Type:	BOL
Action Status:	Transmittal, Notice, or Notification Received
Action Date:	6/16/2011
Response Action Outcome:	Not reported
Action Type:	A Notice sent to a Potentially Responsible Party (PRP)
Action Status:	A MassDEP piece of correspondence was issued (approvals, NORs, etc.
Action Date:	6/9/2011
Response Action Outcome:	Not reported
Action Type:	RNF
Action Status:	Reportable Release under MGL 21E
Action Date:	7/12/2011
Response Action Outcome:	Not reported
Action Type:	Immediate Response Action
Action Status:	Written Plan Received
Action Date:	7/12/2011
Response Action Outcome:	Not reported
Action Type:	RNFE
Action Status:	Transmittal, Notice, or Notification Received
Action Date:	7/12/2011
Response Action Outcome:	Not reported
Action Type:	Immediate Response Action
Action Status:	Imminent Hazard Evaluation Received
Action Date:	7/12/2011
Response Action Outcome:	Not reported
Action Type:	Immediate Response Action
Action Status:	Level I - Technical Screen Audit
Action Date:	7/14/2011
Response Action Outcome:	Not reported
Action Type:	BOL
Action Status:	Transmittal, Notice, or Notification Received
Action Date:	8/9/2011
Response Action Outcome:	Not reported
Action Type:	BOL
Action Status:	SHPFAC

Map ID  
Direction  
Distance  
Elevation

MAP FINDINGS

Site

Database(s)

EDR ID Number  
EPA ID Number

**HILLCREST MOTORS (Continued)**

**1000278099**

Action Date: 8/9/2011  
Response Action Outcome: Not reported

Action Type: BOL  
Action Status: SHPFAC  
Action Date: 9/7/2011  
Response Action Outcome: Not reported

Action Type: Response Action Outcome - RAO  
Action Status: Revised Statement or Transmittal Received  
Action Date: 9/9/2011  
Response Action Outcome: Not reported

Action Type: Tier Classification  
Action Status: RTN Linked to TCLASS Via IRA Completion Statement  
Action Date: 9/9/2011  
Response Action Outcome: Not reported

Action Type: RAO Not Required  
Action Status: Linked to a Tier Classified Site  
Action Date: 9/9/2011  
Response Action Outcome: Not reported

Action Type: Immediate Response Action  
Action Status: Completion Statement Received  
Action Date: 9/9/2011  
Response Action Outcome: Not reported

Release Tracking Number/Current Status: 3-0011730 / RAO  
Release Town: SALEM  
Notification Date: 10/08/1994  
Category: TWO HR  
Associated ID: Not reported  
**Current Status: Response Action Outcome**  
Status Date: 12/01/1994  
Phase: Not reported  
Response Action Outcome: A1 - A permanent solution has been achieved. Contamination has been reduced to background or a threat of release has been eliminated.  
Oil Or Haz Material: Oil  
Location Type: COMMERCIAL  
Source: SEPARATOR  
Source: OIL/WATER

[Click here to access the MA DEP site for this facility:](#)

Chemicals:  
Chemical: WASTE OIL  
Quantity: 40 gallons  
Chemical: PETROLEUM BASED OIL  
Quantity: Not reported

Actions:  
Action Type: Release Disposition  
Action Status: Reportable Release under MGL 21E  
Action Date: 10/8/1994

Map ID  
Direction  
Distance  
Elevation

MAP FINDINGS

Site

Database(s)

EDR ID Number  
EPA ID Number

**HILLCREST MOTORS (Continued)**

**1000278099**

Response Action Outcome: A permanent solution has been achieved. Contamination has been reduced to background or a threat of release has been eliminated.

Action Type: Response Action Outcome - RAO  
Action Status: RAO Statement Received  
Action Date: 12/1/1994  
Response Action Outcome: A permanent solution has been achieved. Contamination has been reduced to background or a threat of release has been eliminated.

Action Type: RNF  
Action Status: Reportable Release under MGL 21E  
Action Date: 12/1/1994  
Response Action Outcome: A permanent solution has been achieved. Contamination has been reduced to background or a threat of release has been eliminated.

**INST CONTROL:**

Release Tracking Number: 3-0012517  
Action Type: AUL  
Action Stat: AMEND  
Action Date: 01/17/2007  
Response Action Outcome: A2 - A permanent solution has been achieved. Contamination has not been reduced to background.

Release Tracking Number: 3-0012517  
Action Type: AUL  
Action Stat: LEGNOT  
Action Date: 01/24/2007  
Response Action Outcome: A2 - A permanent solution has been achieved. Contamination has not been reduced to background.

Release Tracking Number: 3-0012517  
Action Type: AUL  
Action Stat: PARTRM  
Action Date: 03/24/2005  
Response Action Outcome: A2 - A permanent solution has been achieved. Contamination has not been reduced to background.

Release Tracking Number: 3-0012517  
Action Type: AUL  
Action Stat: RECPT  
Action Date: 11/16/1998  
Response Action Outcome: A2 - A permanent solution has been achieved. Contamination has not been reduced to background.

Release Tracking Number: 3-0012517  
Action Type: AUL  
Action Stat: SNAUDI  
Action Date: 03/09/2006  
Response Action Outcome: A2 - A permanent solution has been achieved. Contamination has not been reduced to background.

Release Tracking Number: 3-0012517  
Action Type: AUL  
Action Stat: TERMIN  
Action Date: 09/09/2011  
Response Action Outcome: A2 - A permanent solution has been achieved. Contamination has not been reduced to background.

Map ID  
Direction  
Distance  
Elevation

MAP FINDINGS

Site

Database(s)

EDR ID Number  
EPA ID Number

**HILLCREST MOTORS (Continued)**

**1000278099**

been reduced to background.

MA Spills:

Facility ID: 0000  
Staff Lead: MACAFEE, K  
Last Entered: 19920807  
Spill Date: Not reported  
Report Date: 19911001  
Case Closed: YES  
Virgin Waste: WASTE  
Env Impact: SOIL  
Material: WASTE OIL  
Qty Reported: UNKNOWN  
Qty Reported: -----  
CAS No: Not reported  
Source: -----  
Incident: DUMPING  
Cleanup Type: ---  
Referral: HW  
Report Prep: Not reported  
Notifier: ANON  
Notif Tel: Not reported  
Days/Close: 1

Spill ID: N91-1383  
Date Entered: 19920122  
First Response: 19911001  
Spill Time: Not reported  
Report Time: Not reported  
Mat Type: PETROLEUM  
Contam Soil: Not reported  
Other Impact: Not reported  
Other Material: Not reported  
Qty Actual: -----  
Qty Actual: -----  
PCB Lev (ppm): NONE  
Other Source: Not reported  
Other Incdnt: Not reported  
Contractor: NOT USED  
LUST Elig: NO  
Category: Not reported

Facility ID: 0000  
Staff Lead: GORRASI, M  
Last Entered: 19920629  
Spill Date: Not reported  
Report Date: Not reported  
Case Closed: YES  
Virgin Waste: WASTE  
Env Impact: Not reported  
Material: OTHER MATERIAL -->  
Qty Reported: UNKNOWN  
Qty Reported: -----  
CAS No: Not reported  
Source: DRUM  
Incident: DUMPING  
Cleanup Type: ---  
Referral: NO  
Report Prep: Not reported  
Notifier: ANONYMOUS  
Notif Tel: Not reported  
Days/Close: 1

Spill ID: N91-1489  
Date Entered: 19920629  
First Response: 19911023  
Spill Time: Not reported  
Report Time: Not reported  
Mat Type: BOTH  
Contam Soil: Not reported  
Other Impact: Not reported  
Other Material: WASTE OIL & THINNER  
Qty Actual: UNKNOWN  
Qty Actual: -----  
PCB Lev (ppm): -----  
Other Source: Not reported  
Other Incdnt: Not reported  
Contractor: NOT USED  
LUST Elig: NO  
Category: Not reported

Release:

Release Tracking Number/Current Status: 3-0011730 / RAO

Primary ID: Not reported  
Official City: SALEM  
Notification: 10/08/1994  
Category: TWO HR  
Status Date: 12/01/1994  
Phase: Not reported

Response Action Outcome: A1 - A permanent solution has been achieved. Contamination has been reduced to background or a threat of release has been eliminated.

Oil / Haz Material Type: Oil

Map ID  
Direction  
Distance  
Elevation

MAP FINDINGS

Site

Database(s)

EDR ID Number  
EPA ID Number

**HILLCREST MOTORS (Continued)**

**1000278099**

[Click here to access the MA DEP site for this facility:](#)

**Actions:**

Action Type: Release Disposition  
Action Status: Reportable Release under MGL 21E  
Action Date: 10/8/1994  
Response Action Outcome: A permanent solution has been achieved. Contamination has been reduced to background or a threat of release has been eliminated.

Action Type: Response Action Outcome - RAO  
Action Status: RAO Statement Received  
Action Date: 12/1/1994  
Response Action Outcome: A permanent solution has been achieved. Contamination has been reduced to background or a threat of release has been eliminated.

Action Type: RNF  
Action Status: Reportable Release under MGL 21E  
Action Date: 12/1/1994  
Response Action Outcome: A permanent solution has been achieved. Contamination has been reduced to background or a threat of release has been eliminated.

**Chemicals:**

Chemical: WASTE OIL  
Quantity: 40 gallons  
Chemical: PETROLEUM BASED OIL  
Quantity: Not reported  
Location Type: COMMERCIAL  
Source: SEPARATOR  
Source: OIL/WATER

Release Tracking Number/Current Status: 3-0012517 / RAO  
Primary ID: 3-0012517  
Official City: SALEM  
Notification: 05/26/1995  
Category: 72 HR  
Status Date: 11/16/1998  
Phase: PHASE II  
Response Action Outcome: A2 - A permanent solution has been achieved. Contamination has not been reduced to background.  
Oil / Haz Material Type: Oil

[Click here to access the MA DEP site for this facility:](#)

**Actions:**

Action Type: An activity type that is related to an Audit  
Action Status: Audit Follow-up Completion Statement Received  
Action Date: 1/17/2007  
Response Action Outcome: A permanent solution has been achieved. Contamination has not been reduced to background.

Action Type: Activity and Use Limitation  
Action Status: Amendment Received or Issued  
Action Date: 1/17/2007  
Response Action Outcome: A permanent solution has been achieved. Contamination has not been reduced to background.

Map ID  
Direction  
Distance  
Elevation

MAP FINDINGS

Site

Database(s)

EDR ID Number  
EPA ID Number

**HILLCREST MOTORS (Continued)**

**1000278099**

Action Type: Activity and Use Limitation  
Action Status: Legal Notice Published  
Action Date: 1/24/2007  
Response Action Outcome: A permanent solution has been achieved. Contamination has not been reduced to background.

Action Type: Immediate Response Action  
Action Status: Status or Interim Report Received  
Action Date: 1/7/1997  
Response Action Outcome: A permanent solution has been achieved. Contamination has not been reduced to background.

Action Type: Response Action Outcome - RAO  
Action Status: Level I - Technical Screen Audit  
Action Date: 1/8/2002  
Response Action Outcome: A permanent solution has been achieved. Contamination has not been reduced to background.

Action Type: Compliance and Enforcement Action  
Action Status: RFI  
Action Date: 10/13/1999  
Response Action Outcome: A permanent solution has been achieved. Contamination has not been reduced to background.

Action Type: Tier Classification  
Action Status: Transmittal, Notice, or Notification Received  
Action Date: 10/22/1996  
Response Action Outcome: A permanent solution has been achieved. Contamination has not been reduced to background.

Action Type: Tier Classification  
Action Status: Tier 2 Classification  
Action Date: 10/22/1996  
Response Action Outcome: A permanent solution has been achieved. Contamination has not been reduced to background.

Action Type: Phase 1  
Action Status: Completion Statement Received  
Action Date: 10/22/1996  
Response Action Outcome: A permanent solution has been achieved. Contamination has not been reduced to background.

Action Type: An activity type that is related to an Audit  
Action Status: NON-A  
Action Date: 10/25/2006  
Response Action Outcome: A permanent solution has been achieved. Contamination has not been reduced to background.

Action Type: A Notice sent to a Potentially Responsible Party (PRP)  
Action Status: A MassDEP piece of correspondence was issued (approvals, NORs, etc.  
Action Date: 10/6/1995  
Response Action Outcome: A permanent solution has been achieved. Contamination has not been reduced to background.

Action Type: Release Abatement Measure  
Action Status: Status or Interim Report Received  
Action Date: 11/13/1997

Map ID  
Direction  
Distance  
Elevation

MAP FINDINGS

Site

Database(s)

EDR ID Number  
EPA ID Number

**HILLCREST MOTORS (Continued)**

**1000278099**

Response Action Outcome: A permanent solution has been achieved. Contamination has not been reduced to background.

Action Type: Activity and Use Limitation  
Action Status: Transmittal, Notice, or Notification Received  
Action Date: 11/16/1998  
Response Action Outcome: A permanent solution has been achieved. Contamination has not been reduced to background.

Action Type: Response Action Outcome - RAO  
Action Status: RAO Statement Received  
Action Date: 11/16/1998  
Response Action Outcome: A permanent solution has been achieved. Contamination has not been reduced to background.

Action Type: RLFA  
Action Status: FOLOFF  
Action Date: 2/28/1996  
Response Action Outcome: A permanent solution has been achieved. Contamination has not been reduced to background.

Action Type: Immediate Response Action  
Action Status: Status or Interim Report Received  
Action Date: 2/28/1996  
Response Action Outcome: A permanent solution has been achieved. Contamination has not been reduced to background.

Action Type: Immediate Response Action  
Action Status: Status or Interim Report Received  
Action Date: 3/18/1997  
Response Action Outcome: A permanent solution has been achieved. Contamination has not been reduced to background.

Action Type: An activity type that is related to an Audit  
Action Status: Notice of Non-compliance related to an Audit  
Action Date: 3/20/2006  
Response Action Outcome: A permanent solution has been achieved. Contamination has not been reduced to background.

Action Type: Activity and Use Limitation  
Action Status: Partial Termination of a Notice of AUL  
Action Date: 3/24/2005  
Response Action Outcome: A permanent solution has been achieved. Contamination has not been reduced to background.

Action Type: Release Abatement Measure  
Action Status: Written Plan Received  
Action Date: 3/26/1997  
Response Action Outcome: A permanent solution has been achieved. Contamination has not been reduced to background.

Action Type: Immediate Response Action  
Action Status: Written Approval of Plan  
Action Date: 3/5/1996  
Response Action Outcome: A permanent solution has been achieved. Contamination has not been reduced to background.

Map ID  
Direction  
Distance  
Elevation

MAP FINDINGS

Site

Database(s)

EDR ID Number  
EPA ID Number

**HILLCREST MOTORS (Continued)**

**1000278099**

Action Type: RLFA  
Action Status: FLDRAN  
Action Date: 3/9/2006  
Response Action Outcome: A permanent solution has been achieved. Contamination has not been reduced to background.

Action Type: Activity and Use Limitation  
Action Status: Level II - Audit Inspection  
Action Date: 3/9/2006  
Response Action Outcome: A permanent solution has been achieved. Contamination has not been reduced to background.

Action Type: RLFA  
Action Status: FOLOFF  
Action Date: 5/26/1995  
Response Action Outcome: A permanent solution has been achieved. Contamination has not been reduced to background.

Action Type: Release Abatement Measure  
Action Status: Oral Approval of Plan or Action  
Action Date: 5/26/1995  
Response Action Outcome: A permanent solution has been achieved. Contamination has not been reduced to background.

Action Type: Release Disposition  
Action Status: Reportable Release under MGL 21E  
Action Date: 5/26/1995  
Response Action Outcome: A permanent solution has been achieved. Contamination has not been reduced to background.

Action Type: Release Abatement Measure  
Action Status: Written Plan Received  
Action Date: 5/30/1995  
Response Action Outcome: A permanent solution has been achieved. Contamination has not been reduced to background.

Action Type: RNF  
Action Status: Reportable Release under MGL 21E  
Action Date: 5/30/1995  
Response Action Outcome: A permanent solution has been achieved. Contamination has not been reduced to background.

Action Type: Immediate Response Action  
Action Status: Completion Statement Received  
Action Date: 5/5/1997  
Response Action Outcome: A permanent solution has been achieved. Contamination has not been reduced to background.

Action Type: Release Abatement Measure  
Action Status: Fee Received - FMCRA Use Only  
Action Date: 6/1/1995  
Response Action Outcome: A permanent solution has been achieved. Contamination has not been reduced to background.

Action Type: RNF  
Action Status: Reportable Release under MGL 21E  
Action Date: 6/13/1996



Map ID  
Direction  
Distance  
Elevation

MAP FINDINGS

Site

Database(s)

EDR ID Number  
EPA ID Number

**HILLCREST MOTORS (Continued)**

**1000278099**

Response Action Outcome: A permanent solution has been achieved. Contamination has not been reduced to background.

Action Type: Compliance and Enforcement Action

Action Status: Notice of Non-Compliance Issued

Action Date: 6/18/1999

Response Action Outcome: A permanent solution has been achieved. Contamination has not been reduced to background.

Action Type: RLFA

Action Status: FOLOFF

Action Date: 8/3/1995

Response Action Outcome: A permanent solution has been achieved. Contamination has not been reduced to background.

Action Type: Immediate Response Action

Action Status: Oral Approval of Plan or Action

Action Date: 8/3/1995

Response Action Outcome: A permanent solution has been achieved. Contamination has not been reduced to background.

Action Type: An activity type that is related to an Audit

Action Status: NOA

Action Date: 8/6/1999

Response Action Outcome: A permanent solution has been achieved. Contamination has not been reduced to background.

Action Type: Release Abatement Measure

Action Status: Completion Statement Received

Action Date: 8/7/1995

Response Action Outcome: A permanent solution has been achieved. Contamination has not been reduced to background.

Action Type: Tier Classification

Action Status: RTN Linked to TCLASS Via IRA Completion Statement

Action Date: 9/9/2011

Response Action Outcome: A permanent solution has been achieved. Contamination has not been reduced to background.

Action Type: Response Action Outcome - RAO

Action Status: Revised Statement or Transmittal Received

Action Date: 9/9/2011

Response Action Outcome: A permanent solution has been achieved. Contamination has not been reduced to background.

Action Type: Activity and Use Limitation

Action Status: Action Status or AUL Terminated

Action Date: 9/9/2011

Response Action Outcome: A permanent solution has been achieved. Contamination has not been reduced to background.

Chemicals:

Chemical: TPH

Quantity: 0.5 inches

Chemical: TPH

Quantity: 29000 milligrams per kilogram

Chemical: TPH

Map ID  
Direction  
Distance  
Elevation

MAP FINDINGS

Site

Database(s)

EDR ID Number  
EPA ID Number

**HILLCREST MOTORS (Continued)**

**1000278099**

Quantity: 27000 parts per million  
Location Type: COMMERCIAL  
  
Release Tracking Number/Current Status: 3-0030004 / RAONR  
Primary ID: Not reported  
Official City: SALEM  
Notification: 05/13/2011  
Category: 72 HR  
Status Date: 09/09/2011  
Phase: Not reported  
Response Action Outcome: -  
Oil / Haz Material Type: Oil

[Click here to access the MA DEP site for this facility:](#)

**Actions:**

Action Type: Response Action Outcome - RAO  
Action Status: Level I - Technical Screen Audit  
Action Date: 1/8/2002  
Response Action Outcome: Not reported  
  
Action Type: Tier Classification  
Action Status: Transmittal, Notice, or Notification Received  
Action Date: 10/22/1996  
Response Action Outcome: Not reported  
  
Action Type: Tier Classification  
Action Status: Tier 2 Classification  
Action Date: 10/22/1996  
Response Action Outcome: Not reported  
  
Action Type: Response Action Outcome - RAO  
Action Status: RAO Statement Received  
Action Date: 11/16/1998  
Response Action Outcome: Not reported  
  
Action Type: Release Disposition  
Action Status: Reportable Release under MGL 21E  
Action Date: 5/13/2011  
Response Action Outcome: Not reported  
  
Action Type: Immediate Response Action  
Action Status: Oral Approval of Plan or Action  
Action Date: 5/13/2011  
Response Action Outcome: Not reported  
  
Action Type: BOL  
Action Status: Transmittal, Notice, or Notification Received  
Action Date: 6/16/2011  
Response Action Outcome: Not reported  
  
Action Type: A Notice sent to a Potentially Responsible Party (PRP)  
Action Status: A MassDEP piece of correspondence was issued (approvals, NORs, etc.  
Action Date: 6/9/2011  
Response Action Outcome: Not reported  
  
Action Type: RNF

Map ID  
Direction  
Distance  
Elevation

MAP FINDINGS

Site

Database(s)

EDR ID Number  
EPA ID Number

**HILLCREST MOTORS (Continued)**

**1000278099**

Action Status:	Reportable Release under MGL 21E
Action Date:	7/12/2011
Response Action Outcome:	Not reported
Action Type:	Immediate Response Action
Action Status:	Written Plan Received
Action Date:	7/12/2011
Response Action Outcome:	Not reported
Action Type:	RNFE
Action Status:	Transmittal, Notice, or Notification Received
Action Date:	7/12/2011
Response Action Outcome:	Not reported
Action Type:	Immediate Response Action
Action Status:	Imminent Hazard Evaluation Received
Action Date:	7/12/2011
Response Action Outcome:	Not reported
Action Type:	Immediate Response Action
Action Status:	Level I - Technical Screen Audit
Action Date:	7/14/2011
Response Action Outcome:	Not reported
Action Type:	BOL
Action Status:	Transmittal, Notice, or Notification Received
Action Date:	8/9/2011
Response Action Outcome:	Not reported
Action Type:	BOL
Action Status:	SHPFAC
Action Date:	8/9/2011
Response Action Outcome:	Not reported
Action Type:	BOL
Action Status:	SHPFAC
Action Date:	9/7/2011
Response Action Outcome:	Not reported
Action Type:	Response Action Outcome - RAO
Action Status:	Revised Statement or Transmittal Received
Action Date:	9/9/2011
Response Action Outcome:	Not reported
Action Type:	Tier Classification
Action Status:	RTN Linked to TCLASS Via IRA Completion Statement
Action Date:	9/9/2011
Response Action Outcome:	Not reported
Action Type:	RAO Not Required
Action Status:	Linked to a Tier Classified Site
Action Date:	9/9/2011
Response Action Outcome:	Not reported
Action Type:	Immediate Response Action
Action Status:	Completion Statement Received
Action Date:	9/9/2011

Map ID  
Direction  
Distance  
Elevation

MAP FINDINGS

Site

Database(s)

EDR ID Number  
EPA ID Number

**HILLCREST MOTORS (Continued)**

**1000278099**

Response Action Outcome: Not reported

Chemicals:

Chemical: HYDRAULIC FLUID  
Quantity: 2 inches  
Location Type: COMMERCIAL  
Source: HYDRAULIC  
Source: LIFT  
Source: SUSPECTED

RCRA NonGen / NLR:

Date form received by agency: 04/14/2011  
Facility name: HILLCREST MOTORS CORP  
Facility address: 207 HIGHLAND AVE  
SALEM, MA 01970  
EPA ID: MAD981061815  
Mailing address: 107 BRIMBAL AVE  
BEVERLY, MA 01915-0000  
Contact: OLIVER HURBERT  
Contact address: 107 BRIMBAL AVE  
BEVERLY, MA 01915-0000  
Contact country: US  
Contact telephone: 978-927-3400  
Telephone ext.: 123  
Contact email: Not reported  
EPA Region: 01  
Classification: Non-Generator  
Description: Handler: Non-Generators do not presently generate hazardous waste

Owner/Operator Summary:

Owner/operator name: HILLCREST MOTORS CORP  
Owner/operator address: 107 BRIMBAL AVE  
BEVERLY, MA 01915  
Owner/operator country: US  
Owner/operator telephone: Not reported  
Owner/operator email: Not reported  
Owner/operator fax: Not reported  
Owner/operator extension: Not reported  
Legal status: Private  
Owner/Operator Type: Owner  
Owner/Op start date: 07/25/2000  
Owner/Op end date: Not reported

Owner/operator name: HILLCREST MOTORS CORP  
Owner/operator address: 107 BRIMBAL AVE  
BEVERLY, MA 01915  
Owner/operator country: US  
Owner/operator telephone: Not reported  
Owner/operator email: Not reported  
Owner/operator fax: Not reported  
Owner/operator extension: Not reported  
Legal status: Private  
Owner/Operator Type: Operator  
Owner/Op start date: 07/25/2000  
Owner/Op end date: Not reported

Map ID  
Direction  
Distance  
Elevation

MAP FINDINGS

Site

Database(s)

EDR ID Number  
EPA ID Number

**HILLCREST MOTORS (Continued)**

**1000278099**

Handler Activities Summary:

U.S. importer of hazardous waste: No  
Mixed waste (haz. and radioactive): No  
Recycler of hazardous waste: No  
Transporter of hazardous waste: No  
Treater, storer or disposer of HW: No  
Underground injection activity: No  
On-site burner exemption: No  
Furnace exemption: No  
Used oil fuel burner: No  
Used oil processor: No  
User oil refiner: No  
Used oil fuel marketer to burner: No  
Used oil Specification marketer: No  
Used oil transfer facility: No  
Used oil transporter: No

Historical Generators:

Date form received by agency: 06/24/2004

Site name: HILLCREST MOTORS CORP

Classification: Small Quantity Generator

. Waste code: F003

. Waste name: THE FOLLOWING SPENT NON-HALOGENATED SOLVENTS: XYLENE, ACETONE, ETHYL ACETATE, ETHYL BENZENE, ETHYL ETHER, METHYL ISOBUTYL KETONE, N-BUTYL ALCOHOL, CYCLOHEXANONE, AND METHANOL; ALL SPENT SOLVENT MIXTURES/BLENDS CONTAINING, BEFORE USE, ONLY THE ABOVE SPENT NON-HALOGENATED SOLVENTS; AND ALL SPENT SOLVENT MIXTURES/BLENDS CONTAINING, BEFORE USE, ONE OR MORE OF THE ABOVE NON-HALOGENATED SOLVENTS, AND, A TOTAL OF TEN PERCENT OR MORE (BY VOLUME) OF ONE OR MORE OF THOSE SOLVENTS LISTED IN F001, F002, F004, AND F005, AND STILL BOTTOMS FROM THE RECOVERY OF THESE SPENT SOLVENTS AND SPENT SOLVENT MIXTURES.

. Waste code: F005

. Waste name: THE FOLLOWING SPENT NON-HALOGENATED SOLVENTS: TOLUENE, METHYL ETHYL KETONE, CARBON DISULFIDE, ISOBUTANOL, PYRIDINE, BENZENE, 2-ETHOXYETHANOL, AND 2-NITROPROPANE; ALL SPENT SOLVENT MIXTURES/BLENDS CONTAINING, BEFORE USE, A TOTAL OF TEN PERCENT OR MORE (BY VOLUME) OF ONE OR MORE OF THE ABOVE NON-HALOGENATED SOLVENTS OR THOSE SOLVENTS LISTED IN F001, F002, OR F004; AND STILL BOTTOMS FROM THE RECOVERY OF THESE SPENT SOLVENTS AND SPENT SOLVENT MIXTURES.

Date form received by agency: 04/22/1986

Site name: HILLCREST MOTORS CORP

Classification: Not a generator, verified

. Waste code: F003

. Waste name: THE FOLLOWING SPENT NON-HALOGENATED SOLVENTS: XYLENE, ACETONE, ETHYL ACETATE, ETHYL BENZENE, ETHYL ETHER, METHYL ISOBUTYL KETONE, N-BUTYL ALCOHOL, CYCLOHEXANONE, AND METHANOL; ALL SPENT SOLVENT MIXTURES/BLENDS CONTAINING, BEFORE USE, ONLY THE ABOVE SPENT NON-HALOGENATED SOLVENTS; AND ALL SPENT SOLVENT MIXTURES/BLENDS CONTAINING, BEFORE USE, ONE OR MORE OF THE ABOVE NON-HALOGENATED SOLVENTS, AND, A TOTAL OF TEN PERCENT OR MORE (BY VOLUME) OF ONE OR MORE OF THOSE SOLVENTS LISTED IN F001, F002, F004, AND F005, AND STILL

Map ID  
Direction  
Distance  
Elevation

MAP FINDINGS

Site

Database(s)

EDR ID Number  
EPA ID Number

**HILLCREST MOTORS (Continued)**

**1000278099**

BOTTOMS FROM THE RECOVERY OF THESE SPENT SOLVENTS AND SPENT SOLVENT MIXTURES.

. Waste code: F005  
. Waste name: THE FOLLOWING SPENT NON-HALOGENATED SOLVENTS: TOLUENE, METHYL ETHYL KETONE, CARBON DISULFIDE, ISOBUTANOL, PYRIDINE, BENZENE, 2-ETHOXYETHANOL, AND 2-NITROPROPANE; ALL SPENT SOLVENT MIXTURES/BLENDS CONTAINING, BEFORE USE, A TOTAL OF TEN PERCENT OR MORE (BY VOLUME) OF ONE OR MORE OF THE ABOVE NON-HALOGENATED SOLVENTS OR THOSE SOLVENTS LISTED IN F001, F002, OR F004; AND STILL BOTTOMS FROM THE RECOVERY OF THESE SPENT SOLVENTS AND SPENT SOLVENT MIXTURES.

Violation Status: No violations found

**US AIRS MINOR:**

Envid: 1000278099  
Region Code: 01  
Programmatic ID: AIR MA0000002511909006  
Facility Registry ID: 110003459720  
D and B Number: Not reported  
Primary SIC Code: 9999  
NAICS Code: 811111  
Default Air Classification Code: MIN  
Facility Type of Ownership Code: POF  
Air CMS Category Code: Not reported  
HPV Status: Not reported

**US AIRS MINOR:**

Region Code: 01  
Programmatic ID: AIR MA0000002511909006  
Facility Registry ID: 110003459720  
Air Operating Status Code: OPR  
Default Air Classification Code: MIN  
Air Program: State Implementation Plan for National Primary and Secondary Ambient Air Quality Standards  
Activity Date: 1998-10-19 00:00:00  
Activity Status Date: Not reported  
Activity Group: Compliance Monitoring  
Activity Type: Inspection/Evaluation  
Activity Status: Not reported

**US AIRS MINOR:**

Envid: 1000278099  
Region Code: 01  
Programmatic ID: AIR MA0000002511909006  
Facility Registry ID: 110003459720  
D and B Number: Not reported  
Primary SIC Code: 9999  
NAICS Code: 811111  
Default Air Classification Code: MIN  
Facility Type of Ownership Code: POF  
Air CMS Category Code: Not reported  
HPV Status: Not reported

**US AIRS MINOR:**

Region Code: 01  
Programmatic ID: AIR MA0000002511909006  
Facility Registry ID: 110003459720

Map ID  
Direction  
Distance  
Elevation

MAP FINDINGS

Site

Database(s)

EDR ID Number  
EPA ID Number

**HILLCREST MOTORS (Continued)**

**1000278099**

Air Operating Status Code: OPR  
Default Air Classification Code: MIN  
Air Program: State Implementation Plan for National Primary and Secondary Ambient Air Quality Standards  
Activity Date: 1998-10-19 00:00:00  
Activity Status Date: Not reported  
Activity Group: Compliance Monitoring  
Activity Type: Inspection/Evaluation  
Activity Status: Not reported

**FINDS:**

Registry ID: 110003459720

**Environmental Interest/Information System**

AFS (Aerometric Information Retrieval System (AIRS) Facility Subsystem) replaces the former Compliance Data System (CDS), the National Emission Data System (NEDS), and the Storage and Retrieval of Aerometric Data (SAROAD). AFS is the national repository for information concerning airborne pollution in the United States. AFS is used to track emissions and compliance data from industrial plants. AFS data are utilized by states to prepare State Implementation Plans to comply with regulatory programs and by EPA as an input for the estimation of total national emissions. AFS is undergoing a major redesign to support facility operating permits required under Title V of the Clean Air Act.

RCRAInfo is a national information system that supports the Resource Conservation and Recovery Act (RCRA) program through the tracking of events and activities related to facilities that generate, transport, and treat, store, or dispose of hazardous waste. RCRAInfo allows RCRA program staff to track the notification, permit, compliance, and corrective action activities required under RCRA.

MA-EPICS - Massachusetts Environmental Protection Integrated Computer System

AIR MINOR

[Click this hyperlink](#) while viewing on your computer to access additional FINDS: detail in the EDR Site Report.

**ECHO:**

Envid: 1000278099  
Registry ID: 110003459720  
DFR URL: <http://echo.epa.gov/detailed-facility-report?fid=110003459720>

**ASBESTOS:**

Notification: Not reported  
DEP Region: Not reported  
Notifiers Name: Not reported  
Start Date: 10/05/2016  
End Date: 10/11/2016  
Date Entered: Not reported  
Entry Date: 10/05/2016

Map ID  
Direction  
Distance  
Elevation

MAP FINDINGS

Site

Database(s)

EDR ID Number  
EPA ID Number

**HILLCREST MOTORS (Continued)**

**1000278099**

Quantity Material Removed SF: .00  
Quantity Material Removed LF: Not reported  
Project Description: Not reported  
AR Tracking ID: 250154  
Super Lic Number: AS031082  
Monitor Lic Number: AM900294  
Lab Lic Number: AA000132  
Year: 2016  
Sticker Number: 100252325  
Form Type: ANF-001  
Fee Status: HUNDRED  
Facility Phone: 5088688455  
Sub Town: Not reported  
Worksite: PARKING LOT  
Occupied: 0  
Contractor: AC000459  
Contract Type: WRITTEN  
Hours: 7A-5P  
Project Type: Oth:CLEANUP  
Abatement Process: Clnp,Disp, oth:RED BARRIER TAPE  
Location: OUTDOORS  
Decon Process: 3 CHAMBER  
Disposal Methods: (2) 6-MIL BAGS WETTED  
Facility Usage: COMMERCIAL  
Waiver Given: Not reported  
DEP Waiver Number: NAW1609161  
DLWD Waiver Number: 17274-2016  
Small Owner Occ: 0  
Owner Name: JONATHAN ARNETT TRUSTEET OF SALEM 4 PROPERTIE  
Owner Address: 600 MONTICELLO STREET  
Owner City: SOMERSET  
Owner State: MA  
On Site Manager Name: CHARLIE WILDER  
On Site Manager Phone: 5088688455  
Ins Comp: BERKSHIRE HATHAWAY GUARD  
Policy Number: R2WC654861  
EXP Date: 12/21/2016  
Facility Size: 10000  
Transporter Name: ECONOMIC ENVIRO TECHS, INC.  
Transporter Address: 38 INTERVALE ROAD  
Transporter City: FITCHBURG  
Transporter State: MA  
Final Site: Not reported  
Certified Name: HENRY MOSES  
Cert Sign Date: 10/05/2016  
Certified Company: ECONOMIC ENVIRO TECHS, INC.  
Certified Phone: 9784233999  
Entered\_by: HENRYMOSES

**ENFORCEMENT:**

Region: NERO  
DEP Region: NERO  
DEP Program: 3A  
DEP Bureau: BWSC  
Program: Not reported  
Program Id: 3-0012517  
High Or Low Level Enforcement: LLE



Map ID  
Direction  
Distance  
Elevation

MAP FINDINGS

Site

Database(s)

EDR ID Number  
EPA ID Number

**HILLCREST MOTORS (Continued)**

**1000278099**

FMF #: Not reported  
Comptroller Billing Name: Not reported  
Town Where Violation Occurred: Not reported  
Date Executed: 10/25/2006  
ENF #: NON-NE-06-3A049A  
Document Type: NON  
AG Ref (Y/N): Not reported  
Doc Archived (Y/N): Not reported  
EJ Community (Y/N): Not reported  
Regional Comment: Not reported  
Final Payment Due Date: Not reported  
ACOP \$: Not reported  
PAN \$: Not reported  
EMS (Y/N): Not reported  
EMS\$: Not reported  
SEP (Y/N): Not reported  
SEP \$: Not reported  
Demand \$: Not reported  
Suspended \$: Not reported  
Ownership: Commercially Owned

**RI MANIFEST:**

EPA Id: MAD981061815  
GEN Cert Date: 3/13/2007  
Manifest Document Number: 000433678JJJ  
Waste Description: 1  
TSDF Id: MAD082303777  
TSDF Name: CYN OIL CORPORATION  
Qty: 250  
WT/Vol Units: G  
TSDF Date: Not reported  
Transporter 2 Id: Not reported  
Item Number: 1  
Transporter 2 Name: Not reported  
Transporter Name 2: CYN OIL CORPORATION  
Transporter EPAID: MAD082303777  
Transporter Receipt Date: 3/9/2007  
Number Of Containers: 1  
Container Type: TT  
Waste Code1: MA98  
Waste Code2: Not reported  
Waste Code3: Not reported  
Waste Code4: Not reported  
Waste Code5: Not reported  
Waste Code6: Not reported  
Fee Exempt Code: Not reported  
Comment: Not reported  
Transporter Name 2: Not reported  
Company Permit Number: Not reported  
Year: Not reported  
Quarter: Not reported  
Transporter Contact Name: Not reported  
Transporter Contact Email: Not reported  
Filing Date: Not reported  
Total Fee: Not reported  
Billing Name: Not reported  
Paid Date: Not reported

Map ID  
Direction  
Distance  
Elevation

MAP FINDINGS

Site

Database(s)

EDR ID Number  
EPA ID Number

**HILLCREST MOTORS (Continued)**

**1000278099**

Paid Time: Not reported  
Facility Receipt Date: Not reported  
Fee: Not reported  
Manifest Created Date: Not reported  
Manifest Updated Date: Not reported

**RI MANIFEST:**

Transporter Receipt Date: 3/9/2007  
Number Of Containers: 1  
Container Type: TT  
Waste Code1: MA98  
Waste Code2: Not reported  
Waste Code3: Not reported  
Waste Code4: Not reported  
Waste Code5: Not reported  
Waste Code6: Not reported  
Comment: Not reported  
Fee Exempt Code: Not reported  
TSDf Name: CYN OIL CORPORATION  
TSDf Id: MAD082303777  
Transporter Name 2: Not reported  
Company Permit Number: Not reported  
Year: Not reported  
EPA ID: MAD981061815  
Manifest Docket Number: 000433678JJK  
Quarter: Not reported  
Waste Description: 1  
Transporter Contact Name: Not reported  
Quantity: 250  
Transporter Contact Email: Not reported  
WT/Vol Units: G  
Filing Date: Not reported  
Total Fee: Not reported  
Item Number: 1  
Transporter Name: CYN OIL CORPORATION  
Billing Name: Not reported  
Transporter EPA ID: MAD082303777  
Date Paid: Not reported  
Time Paid: Not reported  
GEN Cert Date: 3/13/2007  
Facility Receipt Date: Not reported  
Fee: Not reported  
Transporter 2 Receipt Date: Not reported  
Manifest Created Date: Not reported  
TSDf Receipt Date: Not reported  
Transporter 2 ID: Not reported  
Manifest Updated Date: Not reported

Transporter Receipt Date: 3/9/2007  
Number Of Containers: 1  
Container Type: TT  
Waste Code1: MA98  
Waste Code2: Not reported  
Waste Code3: Not reported  
Waste Code4: Not reported  
Waste Code5: Not reported  
Waste Code6: Not reported  
Comment: Not reported

Map ID  
Direction  
Distance  
Elevation

MAP FINDINGS

Site

Database(s)

EDR ID Number  
EPA ID Number

**HILLCREST MOTORS (Continued)**

**1000278099**

Fee Exempt Code: Not reported  
TSDF Name: CYN OIL CORPORATION  
TSDF Id: MAD082303777  
Transporter Name 2: Not reported  
Company Permit Number: Not reported  
Year: Not reported  
EPA ID: MAD981061815  
Manifest Docket Number: 000433678JJJ  
Quarter: Not reported  
Waste Description: 1  
Transporter Contact Name: Not reported  
Quantity: 250  
Transporter Contact Email: Not reported  
WT/Vol Units: G  
Filing Date: Not reported  
Total Fee: Not reported  
Item Number: 1  
Transporter Name: CYN OIL CORPORATION  
Billing Name: Not reported  
Transporter EPA ID: MAD082303777  
Date Paid: Not reported  
Time Paid: Not reported  
GEN Cert Date: 3/13/2007  
Facility Receipt Date: Not reported  
Fee: Not reported  
Transporter 2 Receipt Date: Not reported  
Manifest Created Date: Not reported  
TSDF Receipt Date: Not reported  
Transporter 2 ID: Not reported  
Manifest Updated Date: Not reported

**202**  
**East**  
**1/2-1**  
**0.754 mi.**  
**3983 ft.**

**LAFAYETTE PARK**  
**124 LAFAYETTE STREET**  
**SALEM, MA 01970**

**MA SHWS** **S120630343**  
**MA RELEASE** **N/A**

**Relative:**  
**Lower**  
**Actual:**  
**32 ft.**

SHWS:  
Release Tracking Number/Current Status: 3-0034220 / PSC  
Release Town: SALEM  
Notification Date: 04/24/2017  
Category: 120 DY  
Associated ID: Not reported  
**Current Status:** **PSC**  
Status Date: 06/06/2017  
Phase: Not reported  
Response Action Outcome: PC - PC  
Oil Or Haz Material: Hazardous Material  
Source: UNKNOWN

[Click here to access the MA DEP site for this facility:](#)

Chemicals:  
Chemical: BENZO[B]FLUORANTHENE  
Quantity: 13.5 milligrams per kilogram

Map ID  
Direction  
Distance  
Elevation

MAP FINDINGS

Site

Database(s)

EDR ID Number  
EPA ID Number

**LAFAYETTE PARK (Continued)**

**S120630343**

Chemical: BENZO[A]PYRENE  
Quantity: 10.2 milligrams per kilogram  
Chemical: LEAD  
Quantity: 1000 milligrams per kilogram  
Chemical: ARSENIC  
Quantity: 24.3 milligrams per kilogram

**Actions:**

Action Type: RNFE  
Action Status: Transmittal, Notice, or Notification Received  
Action Date: 4/24/2017  
Response Action Outcome: PC

Action Type: RNF  
Action Status: Reportable Release under MGL 21E  
Action Date: 4/24/2017  
Response Action Outcome: PC

Action Type: Release Disposition  
Action Status: Reportable Release under MGL 21E  
Action Date: 4/24/2017  
Response Action Outcome: PC

Action Type: A Notice sent to a Potentially Responsible Party (PRP)  
Action Status: A MassDEP piece of correspondence was issued (approvals, NORs, etc.)  
Action Date: 5/26/2017  
Response Action Outcome: PC

Action Type: Response Action Outcome - RAO  
Action Status: PSCRCD  
Action Date: 6/6/2017  
Response Action Outcome: PC

**Release:**

Release Tracking Number/Current Status: 3-0034220 / PSC  
Primary ID: Not reported  
Official City: SALEM  
Notification: 04/24/2017  
Category: 120 DY  
Status Date: 06/06/2017  
Phase: Not reported  
Response Action Outcome: PC - PC  
Oil / Haz Material Type: Hazardous Material

[Click here to access the MA DEP site for this facility:](#)

**Actions:**

Action Type: RNFE  
Action Status: Transmittal, Notice, or Notification Received  
Action Date: 4/24/2017  
Response Action Outcome: PC

Action Type: RNF  
Action Status: Reportable Release under MGL 21E  
Action Date: 4/24/2017  
Response Action Outcome: PC

Map ID  
Direction  
Distance  
Elevation

MAP FINDINGS

Site

Database(s)

EDR ID Number  
EPA ID Number

**LAFAYETTE PARK (Continued)**

**S120630343**

Action Type:	Release Disposition
Action Status:	Reportable Release under MGL 21E
Action Date:	4/24/2017
Response Action Outcome:	PC
Action Type:	A Notice sent to a Potentially Responsible Party (PRP)
Action Status:	A MassDEP piece of correspondence was issued (approvals, NORs, etc.
Action Date:	5/26/2017
Response Action Outcome:	PC
Action Type:	Response Action Outcome - RAO
Action Status:	PSCRC
Action Date:	6/6/2017
Response Action Outcome:	PC

Chemicals:	
Chemical:	BENZO[B]FLUORANTHENE
Quantity:	13.5 milligrams per kilogram
Chemical:	BENZO[A]PYRENE
Quantity:	10.2 milligrams per kilogram
Chemical:	LEAD
Quantity:	1000 milligrams per kilogram
Chemical:	ARSENIC
Quantity:	24.3 milligrams per kilogram
Source:	UNKNOWN

203  
North  
1/2-1  
0.759 mi.  
4005 ft.

**NO LOCATION AID  
5 FOSTER CT  
SALEM, MA 01970**

**MA SHWS S104482360  
MA RELEASE N/A**

**Relative:  
Higher  
Actual:  
75 ft.**

SHWS:	
Release Tracking Number/Current Status:	3-0018957 / TIERII
Release Town:	SALEM
Notification Date:	11/09/1999
Category:	120 DY
Associated ID:	3-0018957
Current Status:	<b>Tier II, A site/release receiving a total NRS score of less than 350, unless the site meets any of the Tier 1 Inclusionary Criteria (see above). Permits are not required at Tier 2 sites/releases and response actions may be performed under the supervision of an LSP without prior DEP approval. All pre-1993 transition sites that have accepted waivers are categorically Tier 2 sites.</b>
Status Date:	11/10/2000
Phase:	PHASE II
Response Action Outcome:	-
Oil Or Haz Material:	Hazardous Material

Click here to access the MA DEP site for this facility:

Chemicals:	
Chemical:	LEAD
Quantity:	1440 parts per million
Chemical:	ARSENIC
Quantity:	36 parts per million

Map ID  
Direction  
Distance  
Elevation

MAP FINDINGS

Site

Database(s)

EDR ID Number  
EPA ID Number

**NO LOCATION AID (Continued)**

**S104482360**

Actions:

Action Type: Release Abatement Measure  
Action Status: Modified Revised or Updated Plan Received  
Action Date: 1/10/2001  
Response Action Outcome: Not reported

Action Type: Compliance and Enforcement Action  
Action Status: NOFENF  
Action Date: 10/27/2007  
Response Action Outcome: Not reported

Action Type: Tier Classification  
Action Status: Transmittal, Notice, or Notification Received  
Action Date: 11/10/2000  
Response Action Outcome: Not reported

Action Type: Phase 1  
Action Status: Completion Statement Received  
Action Date: 11/10/2000  
Response Action Outcome: Not reported

Action Type: Tier Classification  
Action Status: Tier 2 Classification  
Action Date: 11/10/2000  
Response Action Outcome: Not reported

Action Type: Release Abatement Measure  
Action Status: Modified Revised or Updated Plan Received  
Action Date: 11/10/2000  
Response Action Outcome: Not reported

Action Type: Release Disposition  
Action Status: Reportable Release under MGL 21E  
Action Date: 11/9/1999  
Response Action Outcome: Not reported

Action Type: RNF  
Action Status: Reportable Release under MGL 21E  
Action Date: 11/9/1999  
Response Action Outcome: Not reported

Action Type: Compliance and Enforcement Action  
Action Status: Notice of Non-Compliance Issued  
Action Date: 12/9/2005  
Response Action Outcome: Not reported

Action Type: A Notice sent to a Potentially Responsible Party (PRP)  
Action Status: A MassDEP piece of correspondence was issued (approvals, NORs, etc.  
Action Date: 2/7/2000  
Response Action Outcome: Not reported

Action Type: Release Abatement Measure  
Action Status: Written Plan Received  
Action Date: 2/7/2000  
Response Action Outcome: Not reported

Action Type: Release Abatement Measure

Map ID  
Direction  
Distance  
Elevation

MAP FINDINGS

Site

Database(s)

EDR ID Number  
EPA ID Number

**NO LOCATION AID (Continued)**

**S104482360**

Action Status:	Fee Received - FMCRA Use Only
Action Date:	2/8/2000
Response Action Outcome:	Not reported
Action Type:	Tier Classification
Action Status:	RTN Linked to TCLASS Via Tier Classification Submittal
Action Date:	5/17/2001
Response Action Outcome:	Not reported
Action Type:	Release Abatement Measure
Action Status:	Modified Revised or Updated Plan Received
Action Date:	5/3/2001
Response Action Outcome:	Not reported
Action Type:	Release Abatement Measure
Action Status:	Completion Statement Received
Action Date:	7/25/2001
Response Action Outcome:	Not reported
Action Type:	Partial RAO for this RTN
Action Status:	RAO Statement Received
Action Date:	7/25/2001
Response Action Outcome:	Not reported
Action Type:	Release Abatement Measure
Action Status:	Status or Interim Report Received
Action Date:	9/7/2000
Response Action Outcome:	Not reported
Release Tracking Number/Current Status:	3-0020489 / RAO
Release Town:	SALEM
Notification Date:	02/26/2001
Category:	120 DY
Associated ID:	Not reported
<b>Current Status:</b>	<b>Response Action Outcome</b>
Status Date:	07/25/2001
Phase:	Not reported
Response Action Outcome:	A2 - A permanent solution has been achieved. Contamination has not been reduced to background.
Oil Or Haz Material:	Oil

[Click here to access the MA DEP site for this facility:](#)

Chemicals:  
Chemical: C11 THRU C22 AROMATIC HYDROCARBONS  
Quantity: 1470 milligrams per kilogram

Actions:  
Action Type: Release Abatement Measure  
Action Status: Modified Revised or Updated Plan Received  
Action Date: 1/10/2001  
Response Action Outcome: A permanent solution has been achieved. Contamination has not been reduced to background.

Action Type: Release Abatement Measure

Map ID  
Direction  
Distance  
Elevation

MAP FINDINGS

Site

Database(s)

EDR ID Number  
EPA ID Number

**NO LOCATION AID (Continued)**

**S104482360**

Action Status: Modified Revised or Updated Plan Received  
Action Date: 11/10/2000  
Response Action Outcome: A permanent solution has been achieved. Contamination has not been reduced to background.

Action Type: Tier Classification  
Action Status: Transmittal, Notice, or Notification Received  
Action Date: 11/10/2000  
Response Action Outcome: A permanent solution has been achieved. Contamination has not been reduced to background.

Action Type: Tier Classification  
Action Status: Tier 2 Classification  
Action Date: 11/10/2000  
Response Action Outcome: A permanent solution has been achieved. Contamination has not been reduced to background.

Action Type: Release Disposition  
Action Status: Reportable Release under MGL 21E  
Action Date: 2/26/2001  
Response Action Outcome: A permanent solution has been achieved. Contamination has not been reduced to background.

Action Type: RNF  
Action Status: Reportable Release under MGL 21E  
Action Date: 2/26/2001  
Response Action Outcome: A permanent solution has been achieved. Contamination has not been reduced to background.

Action Type: Release Abatement Measure  
Action Status: Written Plan Received  
Action Date: 2/7/2000  
Response Action Outcome: A permanent solution has been achieved. Contamination has not been reduced to background.

Action Type: Release Abatement Measure  
Action Status: Fee Received - FMCRA Use Only  
Action Date: 2/8/2000  
Response Action Outcome: A permanent solution has been achieved. Contamination has not been reduced to background.

Action Type: Tier Classification  
Action Status: RTN Linked to TCLASS Via Tier Classification Submittal  
Action Date: 5/17/2001  
Response Action Outcome: A permanent solution has been achieved. Contamination has not been reduced to background.

Action Type: RAO Not Required  
Action Status: Linked to a Tier Classified Site  
Action Date: 5/17/2001  
Response Action Outcome: A permanent solution has been achieved. Contamination has not been reduced to background.

Action Type: Release Abatement Measure  
Action Status: Modified Revised or Updated Plan Received  
Action Date: 5/3/2001  
Response Action Outcome: A permanent solution has been achieved. Contamination has not been



Map ID  
Direction  
Distance  
Elevation

MAP FINDINGS

Site

Database(s)

EDR ID Number  
EPA ID Number

**NO LOCATION AID (Continued)**

**S104482360**

reduced to background.

Action Type: A Notice sent to a Potentially Responsible Party (PRP)  
Action Status: A MassDEP piece of correspondence was issued (approvals, NORs, etc.  
Action Date: 6/19/2001  
Response Action Outcome: A permanent solution has been achieved. Contamination has not been reduced to background.

Action Type: Response Action Outcome - RAO  
Action Status: RAO Statement Received  
Action Date: 7/25/2001  
Response Action Outcome: A permanent solution has been achieved. Contamination has not been reduced to background.

Action Type: Release Abatement Measure  
Action Status: Completion Statement Received  
Action Date: 7/25/2001  
Response Action Outcome: A permanent solution has been achieved. Contamination has not been reduced to background.

Action Type: Release Abatement Measure  
Action Status: Status or Interim Report Received  
Action Date: 9/7/2000  
Response Action Outcome: A permanent solution has been achieved. Contamination has not been reduced to background.

**Release:**

Release Tracking Number/Current Status: 3-0018957 / TIERII  
Primary ID: 3-0018957  
Official City: SALEM  
Notification: 11/09/1999  
Category: 120 DY  
Status Date: 11/10/2000  
Phase: PHASE II  
Response Action Outcome: -  
Oil / Haz Material Type: Hazardous Material

[Click here to access the MA DEP site for this facility:](#)

**Actions:**

Action Type: Release Abatement Measure  
Action Status: Modified Revised or Updated Plan Received  
Action Date: 1/10/2001  
Response Action Outcome: Not reported

Action Type: Compliance and Enforcement Action  
Action Status: NOFENF  
Action Date: 10/27/2007  
Response Action Outcome: Not reported

Action Type: Tier Classification  
Action Status: Transmittal, Notice, or Notification Received  
Action Date: 11/10/2000  
Response Action Outcome: Not reported

Map ID  
Direction  
Distance  
Elevation

MAP FINDINGS

Site

Database(s)

EDR ID Number  
EPA ID Number

**NO LOCATION AID (Continued)**

**S104482360**

Action Type:	Phase 1
Action Status:	Completion Statement Received
Action Date:	11/10/2000
Response Action Outcome:	Not reported
Action Type:	Tier Classification
Action Status:	Tier 2 Classification
Action Date:	11/10/2000
Response Action Outcome:	Not reported
Action Type:	Release Abatement Measure
Action Status:	Modified Revised or Updated Plan Received
Action Date:	11/10/2000
Response Action Outcome:	Not reported
Action Type:	Release Disposition
Action Status:	Reportable Release under MGL 21E
Action Date:	11/9/1999
Response Action Outcome:	Not reported
Action Type:	RNF
Action Status:	Reportable Release under MGL 21E
Action Date:	11/9/1999
Response Action Outcome:	Not reported
Action Type:	Compliance and Enforcement Action
Action Status:	Notice of Non-Compliance Issued
Action Date:	12/9/2005
Response Action Outcome:	Not reported
Action Type:	A Notice sent to a Potentially Responsible Party (PRP)
Action Status:	A MassDEP piece of correspondence was issued (approvals, NORs, etc.
Action Date:	2/7/2000
Response Action Outcome:	Not reported
Action Type:	Release Abatement Measure
Action Status:	Written Plan Received
Action Date:	2/7/2000
Response Action Outcome:	Not reported
Action Type:	Release Abatement Measure
Action Status:	Fee Received - FMCRA Use Only
Action Date:	2/8/2000
Response Action Outcome:	Not reported
Action Type:	Tier Classification
Action Status:	RTN Linked to TCLASS Via Tier Classification Submittal
Action Date:	5/17/2001
Response Action Outcome:	Not reported
Action Type:	Release Abatement Measure
Action Status:	Modified Revised or Updated Plan Received
Action Date:	5/3/2001
Response Action Outcome:	Not reported
Action Type:	Release Abatement Measure
Action Status:	Completion Statement Received

Map ID  
Direction  
Distance  
Elevation

MAP FINDINGS

Site

Database(s)

EDR ID Number  
EPA ID Number

**NO LOCATION AID (Continued)**

**S104482360**

Action Date: 7/25/2001  
Response Action Outcome: Not reported

Action Type: Partial RAO for this RTN  
Action Status: RAO Statement Received  
Action Date: 7/25/2001  
Response Action Outcome: Not reported

Action Type: Release Abatement Measure  
Action Status: Status or Interim Report Received  
Action Date: 9/7/2000  
Response Action Outcome: Not reported

Chemicals:  
Chemical: LEAD  
Quantity: 1440 parts per million  
Chemical: ARSENIC  
Quantity: 36 parts per million

Release Tracking Number/Current Status: 3-0020489 / RAO  
Primary ID: Not reported  
Official City: SALEM  
Notification: 02/26/2001  
Category: 120 DY  
Status Date: 07/25/2001  
Phase: Not reported  
Response Action Outcome: A2 - A permanent solution has been achieved. Contamination has not been reduced to background.  
Oil / Haz Material Type: Oil

[Click here to access the MA DEP site for this facility:](#)

Actions:  
Action Type: Release Abatement Measure  
Action Status: Modified Revised or Updated Plan Received  
Action Date: 1/10/2001  
Response Action Outcome: A permanent solution has been achieved. Contamination has not been reduced to background.

Action Type: Release Abatement Measure  
Action Status: Modified Revised or Updated Plan Received  
Action Date: 11/10/2000  
Response Action Outcome: A permanent solution has been achieved. Contamination has not been reduced to background.

Action Type: Tier Classification  
Action Status: Transmittal, Notice, or Notification Received  
Action Date: 11/10/2000  
Response Action Outcome: A permanent solution has been achieved. Contamination has not been reduced to background.

Action Type: Tier Classification  
Action Status: Tier 2 Classification  
Action Date: 11/10/2000  
Response Action Outcome: A permanent solution has been achieved. Contamination has not been reduced to background.

Map ID  
Direction  
Distance  
Elevation

MAP FINDINGS

Site

Database(s)

EDR ID Number  
EPA ID Number

**NO LOCATION AID (Continued)**

**S104482360**

Action Type: Release Disposition  
Action Status: Reportable Release under MGL 21E  
Action Date: 2/26/2001  
Response Action Outcome: A permanent solution has been achieved. Contamination has not been reduced to background.

Action Type: RNF  
Action Status: Reportable Release under MGL 21E  
Action Date: 2/26/2001  
Response Action Outcome: A permanent solution has been achieved. Contamination has not been reduced to background.

Action Type: Release Abatement Measure  
Action Status: Written Plan Received  
Action Date: 2/7/2000  
Response Action Outcome: A permanent solution has been achieved. Contamination has not been reduced to background.

Action Type: Release Abatement Measure  
Action Status: Fee Received - FMCRA Use Only  
Action Date: 2/8/2000  
Response Action Outcome: A permanent solution has been achieved. Contamination has not been reduced to background.

Action Type: Tier Classification  
Action Status: RTN Linked to TCLASS Via Tier Classification Submittal  
Action Date: 5/17/2001  
Response Action Outcome: A permanent solution has been achieved. Contamination has not been reduced to background.

Action Type: RAO Not Required  
Action Status: Linked to a Tier Classified Site  
Action Date: 5/17/2001  
Response Action Outcome: A permanent solution has been achieved. Contamination has not been reduced to background.

Action Type: Release Abatement Measure  
Action Status: Modified Revised or Updated Plan Received  
Action Date: 5/3/2001  
Response Action Outcome: A permanent solution has been achieved. Contamination has not been reduced to background.

Action Type: A Notice sent to a Potentially Responsible Party (PRP)  
Action Status: A MassDEP piece of correspondence was issued (approvals, NORs, etc.  
Action Date: 6/19/2001  
Response Action Outcome: A permanent solution has been achieved. Contamination has not been reduced to background.

Action Type: Response Action Outcome - RAO  
Action Status: RAO Statement Received  
Action Date: 7/25/2001  
Response Action Outcome: A permanent solution has been achieved. Contamination has not been reduced to background.

Action Type: Release Abatement Measure  
Action Status: Completion Statement Received  
Action Date: 7/25/2001

Map ID  
Direction  
Distance  
Elevation

MAP FINDINGS

Site

Database(s)

EDR ID Number  
EPA ID Number

**NO LOCATION AID (Continued)**

**S104482360**

Response Action Outcome: A permanent solution has been achieved. Contamination has not been reduced to background.

Action Type: Release Abatement Measure  
Action Status: Status or Interim Report Received  
Action Date: 9/7/2000  
Response Action Outcome: A permanent solution has been achieved. Contamination has not been reduced to background.

Chemicals:  
Chemical: C11 THRU C22 AROMATIC HYDROCARBONS  
Quantity: 1470 milligrams per kilogram

AP204  
NE  
1/2-1  
0.759 mi.  
4006 ft.

**NO LOCATION AID  
7 FRANKLIN ST  
SALEM, MA 01970**  
**Site 1 of 3 in cluster AP**

**MA SHWS S105309480  
MA RELEASE N/A**

**Relative:  
Lower**

**Actual:  
12 ft.**

SHWS:  
Release Tracking Number/Current Status: 3-0021631 / DPS  
Release Town: SALEM  
Notification Date: 04/02/2002  
Category: 120 DY  
Associated ID: Not reported  
**Current Status: Downgradient Property Status**  
Status Date: 07/31/2002  
Phase: Not reported  
Response Action Outcome: -  
Oil Or Haz Material: Oil

[Click here to access the MA DEP site for this facility:](#)

Chemicals:  
Chemical: C9 THRU C10 AROMATIC HYDROCARBONS  
Quantity: 6.6 milligrams per liter

Actions:  
Action Type: Release Disposition  
Action Status: Reportable Release under MGL 21E  
Action Date: 4/2/2002  
Response Action Outcome: Not reported  
  
Action Type: RNF  
Action Status: Reportable Release under MGL 21E  
Action Date: 4/2/2002  
Response Action Outcome: Not reported  
  
Action Type: A Notice sent to a Potentially Responsible Party (PRP)  
Action Status: A MassDEP piece of correspondence was issued (approvals, NORs, etc.  
Action Date: 5/28/2002  
Response Action Outcome: Not reported  
  
Action Type: Downgradient Property Status  
Action Status: Transmittal, Notice, or Notification Received  
Action Date: 7/31/2002

Map ID  
Direction  
Distance  
Elevation

MAP FINDINGS

Site

Database(s)

EDR ID Number  
EPA ID Number

**NO LOCATION AID (Continued)**

**S105309480**

Response Action Outcome: Not reported

Action Type: Downgradient Property Status  
Action Status: Fee Received - FMCRA Use Only  
Action Date: 8/1/2002  
Response Action Outcome: Not reported

**Release:**

Release Tracking Number/Current Status: 3-0021631 / DPS  
Primary ID: Not reported  
Official City: SALEM  
Notification: 04/02/2002  
Category: 120 DY  
Status Date: 07/31/2002  
Phase: Not reported  
Response Action Outcome: -  
Oil / Haz Material Type: Oil

[Click here to access the MA DEP site for this facility:](#)

**Actions:**

Action Type: Release Disposition  
Action Status: Reportable Release under MGL 21E  
Action Date: 4/2/2002  
Response Action Outcome: Not reported

Action Type: RNF  
Action Status: Reportable Release under MGL 21E  
Action Date: 4/2/2002  
Response Action Outcome: Not reported

Action Type: A Notice sent to a Potentially Responsible Party (PRP)  
Action Status: A MassDEP piece of correspondence was issued (approvals, NORs, etc.  
Action Date: 5/28/2002  
Response Action Outcome: Not reported

Action Type: Downgradient Property Status  
Action Status: Transmittal, Notice, or Notification Received  
Action Date: 7/31/2002  
Response Action Outcome: Not reported

Action Type: Downgradient Property Status  
Action Status: Fee Received - FMCRA Use Only  
Action Date: 8/1/2002  
Response Action Outcome: Not reported

**Chemicals:**

Chemical: C9 THRU C10 AROMATIC HYDROCARBONS  
Quantity: 6.6 milligrams per liter

Map ID  
Direction  
Distance  
Elevation

MAP FINDINGS

EDR ID Number  
EPA ID Number

AN205  
ENE  
1/2-1  
0.765 mi.  
4039 ft.

PROPERTY  
76 LAFAYETTE ST  
SALEM, MA 01970

Site 2 of 4 in cluster AN

MA SHWS  
MA RELEASE  
S108034580  
N/A

Relative:  
Lower

SHWS:

Actual:  
9 ft.

Release Tracking Number/Current Status: 3-0026083 / RAO  
Release Town: SALEM  
Notification Date: 07/20/2006  
Category: 120 DY  
Associated ID: Not reported  
**Current Status:** **Response Action Outcome**  
Status Date: 11/10/2006  
Phase: Not reported  
Response Action Outcome: B1 - Remedial actions have not been conducted because a level of No Significant Risk exists.  
Oil Or Haz Material: Hazardous Material

[Click here to access the MA DEP site for this facility:](#)

Chemicals:

Chemical: TRICHLOROETHENE  
Quantity: 0.39 milligrams per kilogram  
Chemical: LEAD  
Quantity: 812 milligrams per kilogram

Actions:

Action Type: Response Action Outcome - RAO  
Action Status: RAO Statement Received  
Action Date: 11/10/2006  
Response Action Outcome: Remedial actions have not been conducted because a level of No Significant Risk exists.

Action Type: Release Disposition  
Action Status: Reportable Release under MGL 21E  
Action Date: 7/20/2006  
Response Action Outcome: Remedial actions have not been conducted because a level of No Significant Risk exists.

Action Type: RNF  
Action Status: Reportable Release under MGL 21E  
Action Date: 7/20/2006  
Response Action Outcome: Remedial actions have not been conducted because a level of No Significant Risk exists.

Action Type: A Notice sent to a Potentially Responsible Party (PRP)  
Action Status: A MassDEP piece of correspondence was issued (approvals, NORs, etc.  
Action Date: 8/4/2006  
Response Action Outcome: Remedial actions have not been conducted because a level of No Significant Risk exists.

Release:

Release Tracking Number/Current Status: 3-0026083 / RAO  
Primary ID: Not reported  
Official City: SALEM  
Notification: 07/20/2006

Map ID  
Direction  
Distance  
Elevation

MAP FINDINGS

Site

Database(s)

EDR ID Number  
EPA ID Number

**PROPERTY (Continued)**

**S108034580**

Category: 120 DY  
Status Date: 11/10/2006  
Phase: Not reported  
Response Action Outcome: B1 - Remedial actions have not been conducted because a level of No Significant Risk exists.  
Oil / Haz Material Type: Hazardous Material

Click here to access the MA DEP site for this facility:

**Actions:**

Action Type: Response Action Outcome - RAO  
Action Status: RAO Statement Received  
Action Date: 11/10/2006  
Response Action Outcome: Remedial actions have not been conducted because a level of No Significant Risk exists.

Action Type: Release Disposition  
Action Status: Reportable Release under MGL 21E  
Action Date: 7/20/2006  
Response Action Outcome: Remedial actions have not been conducted because a level of No Significant Risk exists.

Action Type: RNF  
Action Status: Reportable Release under MGL 21E  
Action Date: 7/20/2006  
Response Action Outcome: Remedial actions have not been conducted because a level of No Significant Risk exists.

Action Type: A Notice sent to a Potentially Responsible Party (PRP)  
Action Status: A MassDEP piece of correspondence was issued (approvals, NORs, etc.)  
Action Date: 8/4/2006  
Response Action Outcome: Remedial actions have not been conducted because a level of No Significant Risk exists.

**Chemicals:**

Chemical: TRICHLOROETHENE  
Quantity: 0.39 milligrams per kilogram  
Chemical: LEAD  
Quantity: 812 milligrams per kilogram

**AN206**  
**ENE**  
**1/2-1**  
**0.771 mi.**  
**4071 ft.**

**SALEM FIRE DEPT**  
**48 LAFAYETTE ST**  
**SALEM, MA 01970**  
**Site 3 of 4 in cluster AN**

**MA SHWS**  
**MA INST CONTROL**  
**MA RELEASE**  
**MA ENF**

**S100829624**  
**N/A**

**Relative:**  
**Lower**  
**Actual:**  
**15 ft.**

**SHWS:**  
Release Tracking Number/Current Status: 3-0004491 / RAO  
Release Town: SALEM  
Notification Date: 11/25/1992  
Category: NONE  
Associated ID: Not reported  
**Current Status:** **Response Action Outcome**  
Status Date: 08/12/2005  
Phase: PHASE III  
Response Action Outcome: A3 - A permanent solution has been achieved. Contamination has not been reduced to background and an Activity and use Limitation (AUL)



Map ID  
Direction  
Distance  
Elevation

MAP FINDINGS

Site

Database(s)

EDR ID Number  
EPA ID Number

**SALEM FIRE DEPT (Continued)**

**S100829624**

Oil Or Haz Material: has been implemented.  
Not reported

[Click here to access the MA DEP site for this facility:](#)

Chemicals:

Chemical: UNKNOWN  
Quantity: Not reported

Actions:

Action Type: An activity type that is related to an Audit  
Action Status: Notice of Non-compliance related to an Audit  
Action Date: 1/24/2017  
Response Action Outcome: A permanent solution has been achieved. Contamination has not been reduced to background and an Activity and use Limitation (AUL) has been implemented.

Action Type: Tier Classification  
Action Status: Tier 2 Extension  
Action Date: 1/5/2001  
Response Action Outcome: A permanent solution has been achieved. Contamination has not been reduced to background and an Activity and use Limitation (AUL) has been implemented.

Action Type: Release Disposition  
Action Status: Valid Transition Site  
Action Date: 10/30/1992  
Response Action Outcome: A permanent solution has been achieved. Contamination has not been reduced to background and an Activity and use Limitation (AUL) has been implemented.

Action Type: Activity and Use Limitation  
Action Status: Level I - Technical Screen Audit  
Action Date: 11/16/2016  
Response Action Outcome: A permanent solution has been achieved. Contamination has not been reduced to background and an Activity and use Limitation (AUL) has been implemented.

Action Type: RLFA  
Action Status: FLDD1U  
Action Date: 11/18/2016  
Response Action Outcome: A permanent solution has been achieved. Contamination has not been reduced to background and an Activity and use Limitation (AUL) has been implemented.

Action Type: Activity and Use Limitation  
Action Status: Level II - Audit Inspection  
Action Date: 11/18/2016  
Response Action Outcome: A permanent solution has been achieved. Contamination has not been reduced to background and an Activity and use Limitation (AUL) has been implemented.

Action Type: A Notice sent to a Potentially Responsible Party (PRP)  
Action Status: A MassDEP piece of correspondence was issued (approvals, NORs, etc.)  
Action Date: 11/25/1992  
Response Action Outcome: A permanent solution has been achieved. Contamination has not been

Map ID  
Direction  
Distance  
Elevation

MAP FINDINGS

Site

Database(s)

EDR ID Number  
EPA ID Number

**SALEM FIRE DEPT (Continued)**

**S100829624**

reduced to background and an Activity and use Limitation (AUL) has been implemented.

Action Type: Response Action Outcome - RAO  
Action Status: Level I - Technical Screen Audit  
Action Date: 11/4/2016  
Response Action Outcome: A permanent solution has been achieved. Contamination has not been reduced to background and an Activity and use Limitation (AUL) has been implemented.

Action Type: A Notice sent to a Potentially Responsible Party (PRP)  
Action Status: A MassDEP piece of correspondence was issued (approvals, NORs, etc.)  
Action Date: 11/9/1992  
Response Action Outcome: A permanent solution has been achieved. Contamination has not been reduced to background and an Activity and use Limitation (AUL) has been implemented.

Action Type: A Notice sent to a Potentially Responsible Party (PRP)  
Action Status: FLDISS  
Action Date: 11/9/1992  
Response Action Outcome: A permanent solution has been achieved. Contamination has not been reduced to background and an Activity and use Limitation (AUL) has been implemented.

Action Type: Compliance and Enforcement Action  
Action Status: Notice of Non-Compliance Issued  
Action Date: 2/11/1993  
Response Action Outcome: A permanent solution has been achieved. Contamination has not been reduced to background and an Activity and use Limitation (AUL) has been implemented.

Action Type: Compliance and Enforcement Action  
Action Status: RFI  
Action Date: 2/11/1993  
Response Action Outcome: A permanent solution has been achieved. Contamination has not been reduced to background and an Activity and use Limitation (AUL) has been implemented.

Action Type: Tier Classification  
Action Status: Tier 2 Extension  
Action Date: 4/12/2005  
Response Action Outcome: A permanent solution has been achieved. Contamination has not been reduced to background and an Activity and use Limitation (AUL) has been implemented.

Action Type: Phase 2  
Action Status: Scope of Work Received  
Action Date: 4/12/2005  
Response Action Outcome: A permanent solution has been achieved. Contamination has not been reduced to background and an Activity and use Limitation (AUL) has been implemented.

Action Type: An activity type that is related to an Audit  
Action Status: NON-A  
Action Date: 6/20/2017  
Response Action Outcome: A permanent solution has been achieved. Contamination has not been reduced to background and an Activity and use Limitation (AUL) has

Map ID  
Direction  
Distance  
Elevation

MAP FINDINGS

Site

Database(s)

EDR ID Number  
EPA ID Number

**SALEM FIRE DEPT (Continued)**

**S100829624**

been implemented.

Action Type: Phase 2  
Action Status: Completion Statement Received  
Action Date: 6/24/2005  
Response Action Outcome: A permanent solution has been achieved. Contamination has not been reduced to background and an Activity and use Limitation (AUL) has been implemented.

Action Type: Phase 2  
Action Status: Notice of Delay in Meeting RA Deadline Received  
Action Date: 7/8/1999  
Response Action Outcome: A permanent solution has been achieved. Contamination has not been reduced to background and an Activity and use Limitation (AUL) has been implemented.

Action Type: Activity and Use Limitation  
Action Status: Transmittal, Notice, or Notification Received  
Action Date: 8/12/2005  
Response Action Outcome: A permanent solution has been achieved. Contamination has not been reduced to background and an Activity and use Limitation (AUL) has been implemented.

Action Type: Response Action Outcome - RAO  
Action Status: RAO Statement Received  
Action Date: 8/12/2005  
Response Action Outcome: A permanent solution has been achieved. Contamination has not been reduced to background and an Activity and use Limitation (AUL) has been implemented.

Action Type: Phase 2  
Action Status: Notice of Delay in Meeting RA Deadline Received  
Action Date: 8/25/2000  
Response Action Outcome: A permanent solution has been achieved. Contamination has not been reduced to background and an Activity and use Limitation (AUL) has been implemented.

Action Type: TREGS  
Action Status: LSPFA  
Action Date: 8/4/1997  
Response Action Outcome: A permanent solution has been achieved. Contamination has not been reduced to background and an Activity and use Limitation (AUL) has been implemented.

Action Type: Phase 1  
Action Status: Completion Statement Received  
Action Date: 8/4/1997  
Response Action Outcome: A permanent solution has been achieved. Contamination has not been reduced to background and an Activity and use Limitation (AUL) has been implemented.

Action Type: Tier Classification  
Action Status: Transmittal, Notice, or Notification Received  
Action Date: 8/4/1997  
Response Action Outcome: A permanent solution has been achieved. Contamination has not been reduced to background and an Activity and use Limitation (AUL) has been implemented.

Map ID  
Direction  
Distance  
Elevation

MAP FINDINGS

Site

Database(s)

EDR ID Number  
EPA ID Number

**SALEM FIRE DEPT (Continued)**

**S100829624**

Action Type: Tier Classification  
Action Status: Tier 2 Classification  
Action Date: 8/4/1997  
Response Action Outcome: A permanent solution has been achieved. Contamination has not been reduced to background and an Activity and use Limitation (AUL) has been implemented.

Action Type: Activity and Use Limitation  
Action Status: Legal Notice Published  
Action Date: 9/11/2017  
Response Action Outcome: A permanent solution has been achieved. Contamination has not been reduced to background and an Activity and use Limitation (AUL) has been implemented.

Action Type: Activity and Use Limitation  
Action Status: Amendment Received or Issued  
Action Date: 9/5/2017  
Response Action Outcome: A permanent solution has been achieved. Contamination has not been reduced to background and an Activity and use Limitation (AUL) has been implemented.

Action Type: An activity type that is related to an Audit  
Action Status: Audit Follow-up Completion Statement Received  
Action Date: 9/7/2017  
Response Action Outcome: A permanent solution has been achieved. Contamination has not been reduced to background and an Activity and use Limitation (AUL) has been implemented.

**INST CONTROL:**

Release Tracking Number: 3-0004491  
Action Type: AUL  
Action Stat: AMEND  
Action Date: 09/05/2017  
Response Action Outcome: A3 - A permanent solution has been achieved. Contamination has not been reduced to background and an Activity and use Limitation (AUL) has been implemented.

Release Tracking Number: 3-0004491  
Action Type: AUL  
Action Stat: LEGNOT  
Action Date: 09/11/2017  
Response Action Outcome: A3 - A permanent solution has been achieved. Contamination has not been reduced to background and an Activity and use Limitation (AUL) has been implemented.

Release Tracking Number: 3-0004491  
Action Type: AUL  
Action Stat: RECPT  
Action Date: 08/12/2005  
Response Action Outcome: A3 - A permanent solution has been achieved. Contamination has not been reduced to background and an Activity and use Limitation (AUL) has been implemented.

Release Tracking Number: 3-0004491  
Action Type: AUL  
Action Stat: SNAUDI

Map ID  
Direction  
Distance  
Elevation

MAP FINDINGS

Site

Database(s)

EDR ID Number  
EPA ID Number

**SALEM FIRE DEPT (Continued)**

**S100829624**

Action Date: 11/18/2016  
Response Action Outcome: A3 - A permanent solution has been achieved. Contamination has not been reduced to background and an Activity and use Limitation (AUL) has been implemented.

Release Tracking Number: 3-0004491  
Action Type: AUL  
Action Stat: TSAUD  
Action Date: 11/16/2016  
Response Action Outcome: A3 - A permanent solution has been achieved. Contamination has not been reduced to background and an Activity and use Limitation (AUL) has been implemented.

Release:

Release Tracking Number/Current Status: 3-0004491 / RAO  
Primary ID: Not reported  
Official City: SALEM  
Notification: 11/25/1992  
Category: NONE  
Status Date: 08/12/2005  
Phase: PHASE III  
Response Action Outcome: A3 - A permanent solution has been achieved. Contamination has not been reduced to background and an Activity and use Limitation (AUL) has been implemented.  
Oil / Haz Material Type: Not reported

[Click here to access the MA DEP site for this facility:](#)

Actions:

Action Type: An activity type that is related to an Audit  
Action Status: Notice of Non-compliance related to an Audit  
Action Date: 1/24/2017  
Response Action Outcome: A permanent solution has been achieved. Contamination has not been reduced to background and an Activity and use Limitation (AUL) has been implemented.

Action Type: Tier Classification  
Action Status: Tier 2 Extension  
Action Date: 1/5/2001  
Response Action Outcome: A permanent solution has been achieved. Contamination has not been reduced to background and an Activity and use Limitation (AUL) has been implemented.

Action Type: Release Disposition  
Action Status: Valid Transition Site  
Action Date: 10/30/1992  
Response Action Outcome: A permanent solution has been achieved. Contamination has not been reduced to background and an Activity and use Limitation (AUL) has been implemented.

Action Type: Activity and Use Limitation  
Action Status: Level I - Technical Screen Audit  
Action Date: 11/16/2016  
Response Action Outcome: A permanent solution has been achieved. Contamination has not been reduced to background and an Activity and use Limitation (AUL) has been implemented.

Map ID  
Direction  
Distance  
Elevation

MAP FINDINGS

Site

Database(s)

EDR ID Number  
EPA ID Number

**SALEM FIRE DEPT (Continued)**

**S100829624**

Action Type:	RLFA
Action Status:	FLDD1U
Action Date:	11/18/2016
Response Action Outcome:	A permanent solution has been achieved. Contamination has not been reduced to background and an Activity and use Limitation (AUL) has been implemented.
Action Type:	Activity and Use Limitation
Action Status:	Level II - Audit Inspection
Action Date:	11/18/2016
Response Action Outcome:	A permanent solution has been achieved. Contamination has not been reduced to background and an Activity and use Limitation (AUL) has been implemented.
Action Type:	A Notice sent to a Potentially Responsible Party (PRP)
Action Status:	A MassDEP piece of correspondence was issued (approvals, NORs, etc.
Action Date:	11/25/1992
Response Action Outcome:	A permanent solution has been achieved. Contamination has not been reduced to background and an Activity and use Limitation (AUL) has been implemented.
Action Type:	Response Action Outcome - RAO
Action Status:	Level I - Technical Screen Audit
Action Date:	11/4/2016
Response Action Outcome:	A permanent solution has been achieved. Contamination has not been reduced to background and an Activity and use Limitation (AUL) has been implemented.
Action Type:	A Notice sent to a Potentially Responsible Party (PRP)
Action Status:	A MassDEP piece of correspondence was issued (approvals, NORs, etc.
Action Date:	11/9/1992
Response Action Outcome:	A permanent solution has been achieved. Contamination has not been reduced to background and an Activity and use Limitation (AUL) has been implemented.
Action Type:	A Notice sent to a Potentially Responsible Party (PRP)
Action Status:	FLDISS
Action Date:	11/9/1992
Response Action Outcome:	A permanent solution has been achieved. Contamination has not been reduced to background and an Activity and use Limitation (AUL) has been implemented.
Action Type:	Compliance and Enforcement Action
Action Status:	Notice of Non-Compliance Issued
Action Date:	2/11/1993
Response Action Outcome:	A permanent solution has been achieved. Contamination has not been reduced to background and an Activity and use Limitation (AUL) has been implemented.
Action Type:	Compliance and Enforcement Action
Action Status:	RFI
Action Date:	2/11/1993
Response Action Outcome:	A permanent solution has been achieved. Contamination has not been reduced to background and an Activity and use Limitation (AUL) has been implemented.
Action Type:	Tier Classification

Map ID  
Direction  
Distance  
Elevation

MAP FINDINGS

Site

Database(s)

EDR ID Number  
EPA ID Number

**SALEM FIRE DEPT (Continued)**

**S100829624**

Action Status: Tier 2 Extension  
Action Date: 4/12/2005  
Response Action Outcome: A permanent solution has been achieved. Contamination has not been reduced to background and an Activity and use Limitation (AUL) has been implemented.

Action Type: Phase 2  
Action Status: Scope of Work Received  
Action Date: 4/12/2005  
Response Action Outcome: A permanent solution has been achieved. Contamination has not been reduced to background and an Activity and use Limitation (AUL) has been implemented.

Action Type: An activity type that is related to an Audit  
Action Status: NON-A  
Action Date: 6/20/2017  
Response Action Outcome: A permanent solution has been achieved. Contamination has not been reduced to background and an Activity and use Limitation (AUL) has been implemented.

Action Type: Phase 2  
Action Status: Completion Statement Received  
Action Date: 6/24/2005  
Response Action Outcome: A permanent solution has been achieved. Contamination has not been reduced to background and an Activity and use Limitation (AUL) has been implemented.

Action Type: Phase 2  
Action Status: Notice of Delay in Meeting RA Deadline Received  
Action Date: 7/8/1999  
Response Action Outcome: A permanent solution has been achieved. Contamination has not been reduced to background and an Activity and use Limitation (AUL) has been implemented.

Action Type: Activity and Use Limitation  
Action Status: Transmittal, Notice, or Notification Received  
Action Date: 8/12/2005  
Response Action Outcome: A permanent solution has been achieved. Contamination has not been reduced to background and an Activity and use Limitation (AUL) has been implemented.

Action Type: Response Action Outcome - RAO  
Action Status: RAO Statement Received  
Action Date: 8/12/2005  
Response Action Outcome: A permanent solution has been achieved. Contamination has not been reduced to background and an Activity and use Limitation (AUL) has been implemented.

Action Type: Phase 2  
Action Status: Notice of Delay in Meeting RA Deadline Received  
Action Date: 8/25/2000  
Response Action Outcome: A permanent solution has been achieved. Contamination has not been reduced to background and an Activity and use Limitation (AUL) has been implemented.

Action Type: TREGS  
Action Status: LSPFA

Map ID  
Direction  
Distance  
Elevation

MAP FINDINGS

Site

Database(s)

EDR ID Number  
EPA ID Number

**SALEM FIRE DEPT (Continued)**

**S100829624**

Action Date: 8/4/1997  
Response Action Outcome: A permanent solution has been achieved. Contamination has not been reduced to background and an Activity and use Limitation (AUL) has been implemented.

Action Type: Phase 1  
Action Status: Completion Statement Received  
Action Date: 8/4/1997  
Response Action Outcome: A permanent solution has been achieved. Contamination has not been reduced to background and an Activity and use Limitation (AUL) has been implemented.

Action Type: Tier Classification  
Action Status: Transmittal, Notice, or Notification Received  
Action Date: 8/4/1997  
Response Action Outcome: A permanent solution has been achieved. Contamination has not been reduced to background and an Activity and use Limitation (AUL) has been implemented.

Action Type: Tier Classification  
Action Status: Tier 2 Classification  
Action Date: 8/4/1997  
Response Action Outcome: A permanent solution has been achieved. Contamination has not been reduced to background and an Activity and use Limitation (AUL) has been implemented.

Action Type: Activity and Use Limitation  
Action Status: Legal Notice Published  
Action Date: 9/11/2017  
Response Action Outcome: A permanent solution has been achieved. Contamination has not been reduced to background and an Activity and use Limitation (AUL) has been implemented.

Action Type: Activity and Use Limitation  
Action Status: Amendment Received or Issued  
Action Date: 9/5/2017  
Response Action Outcome: A permanent solution has been achieved. Contamination has not been reduced to background and an Activity and use Limitation (AUL) has been implemented.

Action Type: An activity type that is related to an Audit  
Action Status: Audit Follow-up Completion Statement Received  
Action Date: 9/7/2017  
Response Action Outcome: A permanent solution has been achieved. Contamination has not been reduced to background and an Activity and use Limitation (AUL) has been implemented.

Chemicals:  
Chemical: UNKNOWN  
Quantity: Not reported

ENFORCEMENT:  
Region: NERO  
DEP Region: NERO  
DEP Program: 3a  
DEP Bureau: BWSC



Map ID  
Direction  
Distance  
Elevation

MAP FINDINGS

Site

Database(s)

EDR ID Number  
EPA ID Number

**SALEM FIRE DEPT (Continued)**

**S100829624**

Program: BWSC  
Program Id: 3-0004491  
High Or Low Level Enforcement: LLE  
FMF #: Not reported  
Comptroller Billing Name: Not reported  
Town Where Violation Occurred: SALEM  
Date Executed: 01/24/2017  
ENF #: 00000690  
Document Type: NON  
AG Ref (Y/N): False  
Doc Archived (Y/N): True  
EJ Community (Y/N): False  
Regional Comment: Not reported  
Final Payment Due Date: Not reported  
ACOP \$: Not reported  
PAN \$: Not reported  
EMS (Y/N): Not reported  
EMS\$: Not reported  
SEP (Y/N): Not reported  
SEP \$: Not reported  
Demand \$: Not reported  
Suspended \$: Not reported  
Ownership: Municipally Owned

**AN207**  
**ENE**  
**1/2-1**  
**0.779 mi.**  
**4115 ft.**

**S145 ELECTRIC TRANSMISSION CABLE**  
**DERBY & LAFAYETTE STREETS**  
**SALEM, MA 01970**

**MA SHWS S116687162**  
**MA RELEASE N/A**

**Site 4 of 4 in cluster AN**

**Relative:**  
**Lower**

**SHWS:**  
Release Tracking Number/Current Status: 3-0026124 / PSNC  
Release Town: SALEM  
Notification Date: 08/04/2006  
Category: TWO HR  
Associated ID: Not reported  
**Current Status: PSNC**  
Status Date: 09/16/2017  
Phase: PHASE IV  
Response Action Outcome: PN - PN  
Oil Or Haz Material: Oil  
Location Type: ROADWAY  
Source: LINE

**Actual:**  
**9 ft.**

[Click here to access the MA DEP site for this facility:](#)

**Chemicals:**  
Chemical: CABLE OIL  
Quantity: 1 inches  
Chemical: CABLE OIL  
Quantity: 154 gallons  
Chemical: CABLE OIL  
Quantity: 6 inches

**Actions:**  
Action Type: RLFA  
Action Status: FOLOFF

Map ID  
Direction  
Distance  
Elevation

MAP FINDINGS

Site

Database(s)

EDR ID Number  
EPA ID Number

**S145 ELECTRIC TRANSMISSION CABLE (Continued)**

**S116687162**

Action Date:	10/6/2006
Response Action Outcome:	PN
Action Type:	Response Action Outcome - RAO
Action Status:	RMRINI
Action Date:	10/7/2009
Response Action Outcome:	PN
Action Type:	Response Action Outcome - RAO
Action Status:	Inspection and Monitoring Report Received
Action Date:	10/7/2009
Response Action Outcome:	PN
Action Type:	Phase 2
Action Status:	Scope of Work Received
Action Date:	10/9/2007
Response Action Outcome:	PN
Action Type:	Immediate Response Action
Action Status:	Status or Interim Report Received
Action Date:	11/12/2008
Response Action Outcome:	PN
Action Type:	Immediate Response Action
Action Status:	Status or Interim Report Received
Action Date:	11/20/2007
Response Action Outcome:	PN
Action Type:	Immediate Response Action
Action Status:	Status or Interim Report Received
Action Date:	12/1/2006
Response Action Outcome:	PN
Action Type:	Immediate Response Action
Action Status:	Level I - Technical Screen Audit
Action Date:	12/3/2007
Response Action Outcome:	PN
Action Type:	Response Action Outcome - RAO
Action Status:	Inspection and Monitoring Report Received
Action Date:	3/12/2013
Response Action Outcome:	PN
Action Type:	Response Action Outcome - RAO
Action Status:	RMRINT
Action Date:	3/12/2013
Response Action Outcome:	PN
Action Type:	Response Action Outcome - RAO
Action Status:	Inspection and Monitoring Report Received
Action Date:	3/13/2014
Response Action Outcome:	PN
Action Type:	Response Action Outcome - RAO
Action Status:	RMRINT
Action Date:	3/13/2014
Response Action Outcome:	PN

Map ID  
Direction  
Distance  
Elevation

MAP FINDINGS

Site

Database(s)

EDR ID Number  
EPA ID Number

**S145 ELECTRIC TRANSMISSION CABLE (Continued)**

**S116687162**

Action Type:	Response Action Outcome - RAO
Action Status:	Inspection and Monitoring Report Received
Action Date:	3/15/2016
Response Action Outcome:	PN
Action Type:	Response Action Outcome - RAO
Action Status:	RMRINT
Action Date:	3/15/2016
Response Action Outcome:	PN
Action Type:	Response Action Outcome - RAO
Action Status:	Inspection and Monitoring Report Received
Action Date:	3/16/2015
Response Action Outcome:	PN
Action Type:	Response Action Outcome - RAO
Action Status:	RMRINT
Action Date:	3/16/2015
Response Action Outcome:	PN
Action Type:	Response Action Outcome - RAO
Action Status:	RMRINT
Action Date:	3/19/2012
Response Action Outcome:	PN
Action Type:	Response Action Outcome - RAO
Action Status:	Inspection and Monitoring Report Received
Action Date:	3/19/2012
Response Action Outcome:	PN
Action Type:	Response Action Outcome - RAO
Action Status:	Inspection and Monitoring Report Received
Action Date:	3/22/2017
Response Action Outcome:	PN
Action Type:	Response Action Outcome - RAO
Action Status:	RMRINT
Action Date:	3/22/2017
Response Action Outcome:	PN
Action Type:	Response Action Outcome - RAO
Action Status:	RMRINT
Action Date:	3/24/2011
Response Action Outcome:	PN
Action Type:	Response Action Outcome - RAO
Action Status:	Inspection and Monitoring Report Received
Action Date:	3/24/2011
Response Action Outcome:	PN
Action Type:	Response Action Outcome - RAO
Action Status:	Inspection and Monitoring Report Received
Action Date:	3/26/2010
Response Action Outcome:	PN
Action Type:	Response Action Outcome - RAO
Action Status:	RMRINT

Map ID  
Direction  
Distance  
Elevation

MAP FINDINGS

Site

Database(s)

EDR ID Number  
EPA ID Number

**S145 ELECTRIC TRANSMISSION CABLE (Continued)**

**S116687162**

Action Date:	3/26/2010
Response Action Outcome:	PN
Action Type:	Response Action Outcome - RAO
Action Status:	RAO Statement Received
Action Date:	4/14/2009
Response Action Outcome:	PN
Action Type:	Immediate Response Action
Action Status:	Completion Statement Received
Action Date:	4/14/2009
Response Action Outcome:	PN
Action Type:	Immediate Response Action
Action Status:	Status or Interim Report Received
Action Date:	5/15/2008
Response Action Outcome:	PN
Action Type:	Release Abatement Measure
Action Status:	Written Plan Received
Action Date:	5/25/2016
Response Action Outcome:	PN
Action Type:	Release Abatement Measure
Action Status:	Level I - Technical Screen Audit
Action Date:	5/26/2016
Response Action Outcome:	PN
Action Type:	Response Action Outcome - RAO
Action Status:	RAO Statement Received
Action Date:	6/1/2009
Response Action Outcome:	PN
Action Type:	Response Action Outcome - RAO
Action Status:	Submittal Retracted
Action Date:	6/1/2009
Response Action Outcome:	PN
Action Type:	Response Action Outcome - RAO
Action Status:	Revised Statement or Transmittal Received
Action Date:	6/1/2009
Response Action Outcome:	PN
Action Type:	Tier Classification
Action Status:	Tier 2 Extension
Action Date:	6/13/2012
Response Action Outcome:	PN
Action Type:	Tier Classification
Action Status:	Tier 2 Extension
Action Date:	6/13/2013
Response Action Outcome:	PN
Action Type:	BOL
Action Status:	Transmittal, Notice, or Notification Received
Action Date:	6/13/2016
Response Action Outcome:	PN

Map ID  
Direction  
Distance  
Elevation

MAP FINDINGS

Site

Database(s)

EDR ID Number  
EPA ID Number

**S145 ELECTRIC TRANSMISSION CABLE (Continued)**

**S116687162**

Action Type:	Tier Classification
Action Status:	TCEXT
Action Date:	6/16/2014
Response Action Outcome:	PN
Action Type:	Tier Classification
Action Status:	TCEXT
Action Date:	6/16/2015
Response Action Outcome:	PN
Action Type:	Tier Classification
Action Status:	TCEXT
Action Date:	6/16/2017
Response Action Outcome:	PN
Action Type:	Immediate Response Action
Action Status:	Status or Interim Report Received
Action Date:	6/4/2007
Response Action Outcome:	PN
Action Type:	BOL
Action Status:	SHPFAC
Action Date:	7/18/2016
Response Action Outcome:	PN
Action Type:	Phase 1
Action Status:	Completion Statement Received
Action Date:	7/31/2007
Response Action Outcome:	PN
Action Type:	A Notice sent to a Potentially Responsible Party (PRP)
Action Status:	ALSENT
Action Date:	7/9/2007
Response Action Outcome:	PN
Action Type:	RLFA
Action Status:	FOLOFF
Action Date:	8/16/2006
Response Action Outcome:	PN
Action Type:	Release Abatement Measure
Action Status:	Completion Statement Received
Action Date:	8/16/2016
Response Action Outcome:	PN
Action Type:	Immediate Response Action
Action Status:	Oral Approval of a Modified Plan
Action Date:	8/22/2006
Response Action Outcome:	PN
Action Type:	RLFA
Action Status:	FOLOFF
Action Date:	8/22/2006
Response Action Outcome:	PN
Action Type:	RNF
Action Status:	Reportable Release under MGL 21E

Map ID  
Direction  
Distance  
Elevation

MAP FINDINGS

Site

Database(s)

EDR ID Number  
EPA ID Number

**S145 ELECTRIC TRANSMISSION CABLE (Continued)**

**S116687162**

Action Date:	8/25/2006
Response Action Outcome:	PN
Action Type:	RNFE
Action Status:	Transmittal, Notice, or Notification Received
Action Date:	8/25/2006
Response Action Outcome:	PN
Action Type:	A Notice sent to a Potentially Responsible Party (PRP)
Action Status:	A MassDEP piece of correspondence was issued (approvals, NORs, etc.
Action Date:	8/28/2006
Response Action Outcome:	PN
Action Type:	Immediate Response Action
Action Status:	Oral Approval of Plan or Action
Action Date:	8/4/2006
Response Action Outcome:	PN
Action Type:	Release Disposition
Action Status:	Reportable Release under MGL 21E
Action Date:	8/4/2006
Response Action Outcome:	PN
Action Type:	Phase 1
Action Status:	Completion Statement Received
Action Date:	8/6/2007
Response Action Outcome:	PN
Action Type:	Tier Classification
Action Status:	Transmittal, Notice, or Notification Received
Action Date:	8/6/2007
Response Action Outcome:	PN
Action Type:	Tier Classification
Action Status:	Tier 2 Classification
Action Date:	8/6/2007
Response Action Outcome:	PN
Action Type:	Tier Classification
Action Status:	Legal Notice Published
Action Date:	8/7/2007
Response Action Outcome:	PN
Action Type:	Response Action Outcome - RAO
Action Status:	Inspection and Monitoring Report Received
Action Date:	9/15/2014
Response Action Outcome:	PN
Action Type:	Response Action Outcome - RAO
Action Status:	RMRINT
Action Date:	9/15/2014
Response Action Outcome:	PN
Action Type:	Response Action Outcome - RAO
Action Status:	RMRINT
Action Date:	9/15/2015
Response Action Outcome:	PN

Map ID  
Direction  
Distance  
Elevation

MAP FINDINGS

Site

Database(s)

EDR ID Number  
EPA ID Number

**S145 ELECTRIC TRANSMISSION CABLE (Continued)**

**S116687162**

Action Type: Response Action Outcome - RAO  
Action Status: Inspection and Monitoring Report Received  
Action Date: 9/15/2015  
Response Action Outcome: PN

Action Type: Response Action Outcome - RAO  
Action Status: RMRINT  
Action Date: 9/15/2016  
Response Action Outcome: PN

Action Type: Response Action Outcome - RAO  
Action Status: Inspection and Monitoring Report Received  
Action Date: 9/15/2016  
Response Action Outcome: PN

Action Type: Phase 3  
Action Status: Completion Statement Received  
Action Date: 9/16/2008  
Response Action Outcome: PN

Action Type: Phase 2  
Action Status: Completion Statement Received  
Action Date: 9/16/2008  
Response Action Outcome: PN

Action Type: Response Action Outcome - RAO  
Action Status: RMRINT  
Action Date: 9/16/2013  
Response Action Outcome: PN

Action Type: Response Action Outcome - RAO  
Action Status: Inspection and Monitoring Report Received  
Action Date: 9/16/2013  
Response Action Outcome: PN

Action Type: Response Action Outcome - RAO  
Action Status: PSNRCD  
Action Date: 9/16/2017  
Response Action Outcome: PN

Action Type: Response Action Outcome - RAO  
Action Status: Inspection and Monitoring Report Received  
Action Date: 9/17/2012  
Response Action Outcome: PN

Action Type: Response Action Outcome - RAO  
Action Status: RMRINT  
Action Date: 9/17/2012  
Response Action Outcome: PN

Action Type: Response Action Outcome - RAO  
Action Status: Inspection and Monitoring Report Received  
Action Date: 9/19/2011  
Response Action Outcome: PN

Action Type: Response Action Outcome - RAO  
Action Status: RMRINT

Map ID  
Direction  
Distance  
Elevation

MAP FINDINGS

Site

Database(s)

EDR ID Number  
EPA ID Number

**S145 ELECTRIC TRANSMISSION CABLE (Continued)**

**S116687162**

Action Date: 9/19/2011  
Response Action Outcome: PN

Action Type: Immediate Response Action  
Action Status: Written Plan Received  
Action Date: 9/27/2006  
Response Action Outcome: PN

Action Type: Response Action Outcome - RAO  
Action Status: Inspection and Monitoring Report Received  
Action Date: 9/28/2010  
Response Action Outcome: PN

Action Type: Response Action Outcome - RAO  
Action Status: RMRINT  
Action Date: 9/28/2010  
Response Action Outcome: PN

Release:

Release Tracking Number/Current Status: 3-0026124 / PSNC  
Primary ID: Not reported  
Official City: SALEM  
Notification: 08/04/2006  
Category: TWO HR  
Status Date: 09/16/2017  
Phase: PHASE IV  
Response Action Outcome: PN - PN  
Oil / Haz Material Type: Oil

[Click here to access the MA DEP site for this facility:](#)

Actions:

Action Type: RLFA  
Action Status: FOLOFF  
Action Date: 10/6/2006  
Response Action Outcome: PN

Action Type: Response Action Outcome - RAO  
Action Status: RMRINI  
Action Date: 10/7/2009  
Response Action Outcome: PN

Action Type: Response Action Outcome - RAO  
Action Status: Inspection and Monitoring Report Received  
Action Date: 10/7/2009  
Response Action Outcome: PN

Action Type: Phase 2  
Action Status: Scope of Work Received  
Action Date: 10/9/2007  
Response Action Outcome: PN

Action Type: Immediate Response Action  
Action Status: Status or Interim Report Received  
Action Date: 11/12/2008



Map ID  
Direction  
Distance  
Elevation

MAP FINDINGS

Site

Database(s)

EDR ID Number  
EPA ID Number

**S145 ELECTRIC TRANSMISSION CABLE (Continued)**

**S116687162**

Response Action Outcome:	PN
Action Type:	Immediate Response Action
Action Status:	Status or Interim Report Received
Action Date:	11/20/2007
Response Action Outcome:	PN
Action Type:	Immediate Response Action
Action Status:	Status or Interim Report Received
Action Date:	12/1/2006
Response Action Outcome:	PN
Action Type:	Immediate Response Action
Action Status:	Level I - Technical Screen Audit
Action Date:	12/3/2007
Response Action Outcome:	PN
Action Type:	Response Action Outcome - RAO
Action Status:	Inspection and Monitoring Report Received
Action Date:	3/12/2013
Response Action Outcome:	PN
Action Type:	Response Action Outcome - RAO
Action Status:	RMRINT
Action Date:	3/12/2013
Response Action Outcome:	PN
Action Type:	Response Action Outcome - RAO
Action Status:	Inspection and Monitoring Report Received
Action Date:	3/13/2014
Response Action Outcome:	PN
Action Type:	Response Action Outcome - RAO
Action Status:	RMRINT
Action Date:	3/13/2014
Response Action Outcome:	PN
Action Type:	Response Action Outcome - RAO
Action Status:	Inspection and Monitoring Report Received
Action Date:	3/15/2016
Response Action Outcome:	PN
Action Type:	Response Action Outcome - RAO
Action Status:	RMRINT
Action Date:	3/15/2016
Response Action Outcome:	PN
Action Type:	Response Action Outcome - RAO
Action Status:	Inspection and Monitoring Report Received
Action Date:	3/16/2015
Response Action Outcome:	PN
Action Type:	Response Action Outcome - RAO
Action Status:	RMRINT
Action Date:	3/16/2015
Response Action Outcome:	PN

Map ID  
Direction  
Distance  
Elevation

MAP FINDINGS

Site

Database(s)

EDR ID Number  
EPA ID Number

**S145 ELECTRIC TRANSMISSION CABLE (Continued)**

**S116687162**

Action Type:	Response Action Outcome - RAO
Action Status:	RMRINT
Action Date:	3/19/2012
Response Action Outcome:	PN
Action Type:	Response Action Outcome - RAO
Action Status:	Inspection and Monitoring Report Received
Action Date:	3/19/2012
Response Action Outcome:	PN
Action Type:	Response Action Outcome - RAO
Action Status:	Inspection and Monitoring Report Received
Action Date:	3/22/2017
Response Action Outcome:	PN
Action Type:	Response Action Outcome - RAO
Action Status:	RMRINT
Action Date:	3/22/2017
Response Action Outcome:	PN
Action Type:	Response Action Outcome - RAO
Action Status:	RMRINT
Action Date:	3/24/2011
Response Action Outcome:	PN
Action Type:	Response Action Outcome - RAO
Action Status:	Inspection and Monitoring Report Received
Action Date:	3/24/2011
Response Action Outcome:	PN
Action Type:	Response Action Outcome - RAO
Action Status:	Inspection and Monitoring Report Received
Action Date:	3/26/2010
Response Action Outcome:	PN
Action Type:	Response Action Outcome - RAO
Action Status:	RMRINT
Action Date:	3/26/2010
Response Action Outcome:	PN
Action Type:	Response Action Outcome - RAO
Action Status:	RAO Statement Received
Action Date:	4/14/2009
Response Action Outcome:	PN
Action Type:	Immediate Response Action
Action Status:	Completion Statement Received
Action Date:	4/14/2009
Response Action Outcome:	PN
Action Type:	Immediate Response Action
Action Status:	Status or Interim Report Received
Action Date:	5/15/2008
Response Action Outcome:	PN
Action Type:	Release Abatement Measure
Action Status:	Written Plan Received

Map ID  
Direction  
Distance  
Elevation

MAP FINDINGS

Site

Database(s)

EDR ID Number  
EPA ID Number

**S145 ELECTRIC TRANSMISSION CABLE (Continued)**

**S116687162**

Action Date:	5/25/2016
Response Action Outcome:	PN
Action Type:	Release Abatement Measure
Action Status:	Level I - Technical Screen Audit
Action Date:	5/26/2016
Response Action Outcome:	PN
Action Type:	Response Action Outcome - RAO
Action Status:	RAO Statement Received
Action Date:	6/1/2009
Response Action Outcome:	PN
Action Type:	Response Action Outcome - RAO
Action Status:	Submittal Retracted
Action Date:	6/1/2009
Response Action Outcome:	PN
Action Type:	Response Action Outcome - RAO
Action Status:	Revised Statement or Transmittal Received
Action Date:	6/1/2009
Response Action Outcome:	PN
Action Type:	Tier Classification
Action Status:	Tier 2 Extension
Action Date:	6/13/2012
Response Action Outcome:	PN
Action Type:	Tier Classification
Action Status:	Tier 2 Extension
Action Date:	6/13/2013
Response Action Outcome:	PN
Action Type:	BOL
Action Status:	Transmittal, Notice, or Notification Received
Action Date:	6/13/2016
Response Action Outcome:	PN
Action Type:	Tier Classification
Action Status:	TCEXT
Action Date:	6/16/2014
Response Action Outcome:	PN
Action Type:	Tier Classification
Action Status:	TCEXT
Action Date:	6/16/2015
Response Action Outcome:	PN
Action Type:	Tier Classification
Action Status:	TCEXT
Action Date:	6/16/2017
Response Action Outcome:	PN
Action Type:	Immediate Response Action
Action Status:	Status or Interim Report Received
Action Date:	6/4/2007
Response Action Outcome:	PN

Map ID  
Direction  
Distance  
Elevation

MAP FINDINGS

Site

Database(s)

EDR ID Number  
EPA ID Number

**S145 ELECTRIC TRANSMISSION CABLE (Continued)**

**S116687162**

Action Type:	BOL
Action Status:	SHPFAC
Action Date:	7/18/2016
Response Action Outcome:	PN
Action Type:	Phase 1
Action Status:	Completion Statement Received
Action Date:	7/31/2007
Response Action Outcome:	PN
Action Type:	A Notice sent to a Potentially Responsible Party (PRP)
Action Status:	ALSENT
Action Date:	7/9/2007
Response Action Outcome:	PN
Action Type:	RLFA
Action Status:	FOLOFF
Action Date:	8/16/2006
Response Action Outcome:	PN
Action Type:	Release Abatement Measure
Action Status:	Completion Statement Received
Action Date:	8/16/2016
Response Action Outcome:	PN
Action Type:	Immediate Response Action
Action Status:	Oral Approval of a Modified Plan
Action Date:	8/22/2006
Response Action Outcome:	PN
Action Type:	RLFA
Action Status:	FOLOFF
Action Date:	8/22/2006
Response Action Outcome:	PN
Action Type:	RNF
Action Status:	Reportable Release under MGL 21E
Action Date:	8/25/2006
Response Action Outcome:	PN
Action Type:	RNFE
Action Status:	Transmittal, Notice, or Notification Received
Action Date:	8/25/2006
Response Action Outcome:	PN
Action Type:	A Notice sent to a Potentially Responsible Party (PRP)
Action Status:	A MassDEP piece of correspondence was issued (approvals, NORs, etc.
Action Date:	8/28/2006
Response Action Outcome:	PN
Action Type:	Immediate Response Action
Action Status:	Oral Approval of Plan or Action
Action Date:	8/4/2006
Response Action Outcome:	PN
Action Type:	Release Disposition
Action Status:	Reportable Release under MGL 21E

Map ID  
Direction  
Distance  
Elevation

MAP FINDINGS

Site

Database(s)

EDR ID Number  
EPA ID Number

**S145 ELECTRIC TRANSMISSION CABLE (Continued)**

**S116687162**

Action Date:	8/4/2006
Response Action Outcome:	PN
Action Type:	Phase 1
Action Status:	Completion Statement Received
Action Date:	8/6/2007
Response Action Outcome:	PN
Action Type:	Tier Classification
Action Status:	Transmittal, Notice, or Notification Received
Action Date:	8/6/2007
Response Action Outcome:	PN
Action Type:	Tier Classification
Action Status:	Tier 2 Classification
Action Date:	8/6/2007
Response Action Outcome:	PN
Action Type:	Tier Classification
Action Status:	Legal Notice Published
Action Date:	8/7/2007
Response Action Outcome:	PN
Action Type:	Response Action Outcome - RAO
Action Status:	Inspection and Monitoring Report Received
Action Date:	9/15/2014
Response Action Outcome:	PN
Action Type:	Response Action Outcome - RAO
Action Status:	RMRINT
Action Date:	9/15/2014
Response Action Outcome:	PN
Action Type:	Response Action Outcome - RAO
Action Status:	RMRINT
Action Date:	9/15/2015
Response Action Outcome:	PN
Action Type:	Response Action Outcome - RAO
Action Status:	Inspection and Monitoring Report Received
Action Date:	9/15/2015
Response Action Outcome:	PN
Action Type:	Response Action Outcome - RAO
Action Status:	RMRINT
Action Date:	9/15/2016
Response Action Outcome:	PN
Action Type:	Response Action Outcome - RAO
Action Status:	Inspection and Monitoring Report Received
Action Date:	9/15/2016
Response Action Outcome:	PN
Action Type:	Phase 3
Action Status:	Completion Statement Received
Action Date:	9/16/2008
Response Action Outcome:	PN

Map ID  
Direction  
Distance  
Elevation

MAP FINDINGS

Site

Database(s)

EDR ID Number  
EPA ID Number

**S145 ELECTRIC TRANSMISSION CABLE (Continued)**

**S116687162**

Action Type:	Phase 2
Action Status:	Completion Statement Received
Action Date:	9/16/2008
Response Action Outcome:	PN
Action Type:	Response Action Outcome - RAO
Action Status:	RMRINT
Action Date:	9/16/2013
Response Action Outcome:	PN
Action Type:	Response Action Outcome - RAO
Action Status:	Inspection and Monitoring Report Received
Action Date:	9/16/2013
Response Action Outcome:	PN
Action Type:	Response Action Outcome - RAO
Action Status:	PSNRCD
Action Date:	9/16/2017
Response Action Outcome:	PN
Action Type:	Response Action Outcome - RAO
Action Status:	Inspection and Monitoring Report Received
Action Date:	9/17/2012
Response Action Outcome:	PN
Action Type:	Response Action Outcome - RAO
Action Status:	RMRINT
Action Date:	9/17/2012
Response Action Outcome:	PN
Action Type:	Response Action Outcome - RAO
Action Status:	Inspection and Monitoring Report Received
Action Date:	9/19/2011
Response Action Outcome:	PN
Action Type:	Response Action Outcome - RAO
Action Status:	RMRINT
Action Date:	9/19/2011
Response Action Outcome:	PN
Action Type:	Immediate Response Action
Action Status:	Written Plan Received
Action Date:	9/27/2006
Response Action Outcome:	PN
Action Type:	Response Action Outcome - RAO
Action Status:	Inspection and Monitoring Report Received
Action Date:	9/28/2010
Response Action Outcome:	PN
Action Type:	Response Action Outcome - RAO
Action Status:	RMRINT
Action Date:	9/28/2010
Response Action Outcome:	PN

Chemicals:

Chemical: CABLE OIL

Map ID  
Direction  
Distance  
Elevation

MAP FINDINGS

Site

Database(s)

EDR ID Number  
EPA ID Number

**S145 ELECTRIC TRANSMISSION CABLE (Continued)**

**S116687162**

Quantity: 1 inches  
Chemical: CABLE OIL  
Quantity: 154 gallons  
Chemical: CABLE OIL  
Quantity: 6 inches  
Location Type: ROADWAY  
Source: LINE

**AP208**  
**NE**  
**1/2-1**  
**0.784 mi.**  
**4139 ft.**  
**IDEAL TRANSMISSIONS INC**  
**9 FRANKLIN ST**  
**SALEM, MA 01970**  
**Site 2 of 3 in cluster AP**

**MA SHWS**  
**MA RELEASE**  
**MA HW GEN**  
**S112551072**  
**N/A**

**Relative:** SHWS:  
**Lower** Release Tracking Number/Current Status: 3-0034886 / UNCLSS  
Release Town: SALEM  
**Actual:** Notification Date: 04/15/2018  
**12 ft.** Category: 72 HR  
Associated ID: Not reported  
**Current Status:** **Unclassified**  
Status Date: 04/15/2018  
Phase: Not reported  
Response Action Outcome: -  
Oil Or Haz Material: Oil and Hazardous Material  
Location Type: COMMERCIAL  
Source: UNKNOWN

[Click here to access the MA DEP site for this facility:](#)

Chemicals:  
Chemical: CHLOROBENZENE  
Quantity: 6400 micrograms per liter  
Chemical: BENZENE  
Quantity: 3000 micrograms per liter  
Chemical: C19 THRU C36 ALIPHATIC HYDROCARBONS  
Quantity: 7800 milligrams per kilogram  
Chemical: C5 THRU C8 ALIPHATIC HYDROCARBONS  
Quantity: 3500 micrograms per liter  
Chemical: C9 THRU C18 ALIPHATIC HYDROCARBONS  
Quantity: 1100 milligrams per kilogram  
Chemical: C11 THRU C22 AROMATIC HYDROCARBONS  
Quantity: 1500 milligrams per kilogram  
Chemical: 1,4-DICHLOROBENZENE  
Quantity: 230 micrograms per liter

Actions:  
Action Type: Immediate Response Action  
Action Status: Oral Approval of Plan or Action  
Action Date: 4/15/2018  
Response Action Outcome: Not reported  
  
Action Type: Release Disposition  
Action Status: Reportable Release under MGL 21E  
Action Date: 4/15/2018  
Response Action Outcome: Not reported

Map ID  
Direction  
Distance  
Elevation

MAP FINDINGS

Site

Database(s)

EDR ID Number  
EPA ID Number

**IDEAL TRANSMISSIONS INC (Continued)**

**S112551072**

Action Type: A Notice sent to a Potentially Responsible Party (PRP)  
Action Status: A MassDEP piece of correspondence was issued (approvals, NORs, etc.  
Action Date: 5/11/2018  
Response Action Outcome: Not reported

Action Type: Immediate Response Action  
Action Status: Written Plan Received  
Action Date: 6/14/2018  
Response Action Outcome: Not reported

Action Type: Immediate Response Action  
Action Status: Imminent Hazard Evaluation Received  
Action Date: 6/14/2018  
Response Action Outcome: Not reported

Action Type: Immediate Response Action  
Action Status: Level I - Technical Screen Audit  
Action Date: 6/15/2018  
Response Action Outcome: Not reported

Action Type: RNFE  
Action Status: Transmittal, Notice, or Notification Received  
Action Date: 6/18/2018  
Response Action Outcome: Not reported

Action Type: RNF  
Action Status: Reportable Release under MGL 21E  
Action Date: 6/18/2018  
Response Action Outcome: Not reported

**Release:**

Release Tracking Number/Current Status: 3-0034886 / UNCLSS  
Primary ID: Not reported  
Official City: SALEM  
Notification: 04/15/2018  
Category: 72 HR  
Status Date: 04/15/2018  
Phase: Not reported  
Response Action Outcome: -  
Oil / Haz Material Type: Oil and Hazardous Material

[Click here to access the MA DEP site for this facility:](#)

**Actions:**

Action Type: Immediate Response Action  
Action Status: Oral Approval of Plan or Action  
Action Date: 4/15/2018  
Response Action Outcome: Not reported

Action Type: Release Disposition  
Action Status: Reportable Release under MGL 21E  
Action Date: 4/15/2018  
Response Action Outcome: Not reported

Action Type: A Notice sent to a Potentially Responsible Party (PRP)



Map ID  
Direction  
Distance  
Elevation

MAP FINDINGS

Site

Database(s)

EDR ID Number  
EPA ID Number

**IDEAL TRANSMISSIONS INC (Continued)**

**S112551072**

Action Status: A MassDEP piece of correspondence was issued (approvals, NORs, etc.)  
Action Date: 5/11/2018  
Response Action Outcome: Not reported

Action Type: Immediate Response Action  
Action Status: Written Plan Received  
Action Date: 6/14/2018  
Response Action Outcome: Not reported

Action Type: Immediate Response Action  
Action Status: Imminent Hazard Evaluation Received  
Action Date: 6/14/2018  
Response Action Outcome: Not reported

Action Type: Immediate Response Action  
Action Status: Level I - Technical Screen Audit  
Action Date: 6/15/2018  
Response Action Outcome: Not reported

Action Type: RNFE  
Action Status: Transmittal, Notice, or Notification Received  
Action Date: 6/18/2018  
Response Action Outcome: Not reported

Action Type: RNF  
Action Status: Reportable Release under MGL 21E  
Action Date: 6/18/2018  
Response Action Outcome: Not reported

Chemicals:  
Chemical: CHLOROBENZENE  
Quantity: 6400 micrograms per liter  
Chemical: BENZENE  
Quantity: 3000 micrograms per liter  
Chemical: C19 THRU C36 ALIPHATIC HYDROCARBONS  
Quantity: 7800 milligrams per kilogram  
Chemical: C5 THRU C8 ALIPHATIC HYDROCARBONS  
Quantity: 3500 micrograms per liter  
Chemical: C9 THRU C18 ALIPHATIC HYDROCARBONS  
Quantity: 1100 milligrams per kilogram  
Chemical: C11 THRU C22 AROMATIC HYDROCARBONS  
Quantity: 1500 milligrams per kilogram  
Chemical: 1,4-DICHLOROBENZENE  
Quantity: 230 micrograms per liter  
Location Type: COMMERCIAL  
Source: UNKNOWN

HW GEN:  
EPA Id: MAD019600188  
RCRA Generator Status: VSQG  
State Generator Status: Not reported

Map ID  
Direction  
Distance  
Elevation

MAP FINDINGS

Site

Database(s)

EDR ID Number  
EPA ID Number

**AQ209**  
**ENE**  
**1/2-1**  
**0.785 mi.**  
**4147 ft.**  
**BEHIND EARLY TV AND RADIO**  
**83 LAFAYETTE ST**  
**SALEM, MA 01970**  
**Site 1 of 2 in cluster AQ**

**MA SHWS**  
**MA RELEASE**  
**S105199977**  
**N/A**

**Relative:**  
**Lower**

SHWS:

**Actual:**  
**9 ft.**

Release Tracking Number/Current Status: 3-0021014 / RAO  
Release Town: SALEM  
Notification Date: 04/10/2001  
Category: 120 DY  
Associated ID: Not reported  
**Current Status:** **Response Action Outcome**  
Status Date: 04/10/2001  
Phase: Not reported  
Response Action Outcome: A2 - A permanent solution has been achieved. Contamination has not been reduced to background.  
Oil Or Haz Material: Oil and Hazardous Material

[Click here to access the MA DEP site for this facility:](#)

Chemicals:

Chemical: 2-METHYLNAPHTHALENE  
Quantity: 1.2 parts per million  
Chemical: C11 THRU C22 AROMATIC HYDROCARBONS  
Quantity: 900 parts per million  
Chemical: MTBE  
Quantity: 0.7 parts per million

Actions:

Action Type: RNF  
Action Status: Reportable Release under MGL 21E  
Action Date: 4/10/2001  
Response Action Outcome: A permanent solution has been achieved. Contamination has not been reduced to background.

Action Type: Response Action Outcome - RAO  
Action Status: RAO Statement Received  
Action Date: 4/10/2001  
Response Action Outcome: A permanent solution has been achieved. Contamination has not been reduced to background.

Action Type: Release Disposition  
Action Status: Reportable Release under MGL 21E  
Action Date: 4/10/2001  
Response Action Outcome: A permanent solution has been achieved. Contamination has not been reduced to background.

Release:

Release Tracking Number/Current Status: 3-0021014 / RAO  
Primary ID: Not reported  
Official City: SALEM  
Notification Date: 04/10/2001  
Category: 120 DY  
Status Date: 04/10/2001  
Phase: Not reported  
Response Action Outcome: A2 - A permanent solution has been achieved. Contamination has not

Map ID  
Direction  
Distance  
Elevation

MAP FINDINGS

Site

Database(s)

EDR ID Number  
EPA ID Number

**BEHIND EARLY TV AND RADIO (Continued)**

**S105199977**

Oil / Haz Material Type: been reduced to background.  
Oil and Hazardous Material

[Click here to access the MA DEP site for this facility:](#)

**Actions:**

Action Type: RNF  
Action Status: Reportable Release under MGL 21E  
Action Date: 4/10/2001  
Response Action Outcome: A permanent solution has been achieved. Contamination has not been reduced to background.

Action Type: Response Action Outcome - RAO  
Action Status: RAO Statement Received  
Action Date: 4/10/2001  
Response Action Outcome: A permanent solution has been achieved. Contamination has not been reduced to background.

Action Type: Release Disposition  
Action Status: Reportable Release under MGL 21E  
Action Date: 4/10/2001  
Response Action Outcome: A permanent solution has been achieved. Contamination has not been reduced to background.

**Chemicals:**

Chemical: 2-METHYLNAPHTHALENE  
Quantity: 1.2 parts per million  
Chemical: C11 THRU C22 AROMATIC HYDROCARBONS  
Quantity: 900 parts per million  
Chemical: MTBE  
Quantity: 0.7 parts per million

**AR210  
SE  
1/2-1  
0.789 mi.  
4167 ft.**

**NO LOCATION AID  
CANAL ST @ MEADOW ST  
SALEM, MA**

**MA SHWS S105124934  
MA RELEASE N/A**

**Site 1 of 3 in cluster AR**

**Relative:  
Lower**

**SHWS:**

Release Tracking Number/Current Status: 3-0020608 / RAO  
Release Town: SALEM  
Notification Date: 04/19/2001  
Category: TWO HR  
Associated ID: Not reported  
**Current Status: Response Action Outcome**  
Status Date: 05/24/2001  
Phase: Not reported  
Response Action Outcome: A1 - A permanent solution has been achieved. Contamination has been reduced to background or a threat of release has been eliminated.

Oil Or Haz Material: Oil  
Location Type: ROADWAY  
Location Type: MUNICIPAL  
Source: VEHICLE

[Click here to access the MA DEP site for this facility:](#)

Map ID  
Direction  
Distance  
Elevation

MAP FINDINGS

Site

Database(s)

EDR ID Number  
EPA ID Number

**NO LOCATION AID (Continued)**

**S105124934**

Chemicals:

Chemical: GASOLINE  
Quantity: 20 gallons

Actions:

Action Type: Immediate Response Action - DEP Lead  
Action Status: Work Started  
Action Date: 4/19/2001  
Response Action Outcome: A permanent solution has been achieved. Contamination has been reduced to background or a threat of release has been eliminated.

Action Type: RLFA  
Action Status: FLDD1A  
Action Date: 4/19/2001  
Response Action Outcome: A permanent solution has been achieved. Contamination has been reduced to background or a threat of release has been eliminated.

Action Type: Release Disposition  
Action Status: Reportable Release under MGL 21E  
Action Date: 4/19/2001  
Response Action Outcome: A permanent solution has been achieved. Contamination has been reduced to background or a threat of release has been eliminated.

Action Type: RLFA  
Action Status: FLDD1A  
Action Date: 4/20/2001  
Response Action Outcome: A permanent solution has been achieved. Contamination has been reduced to background or a threat of release has been eliminated.

Action Type: RAO - DEP Lead  
Action Status: RAO Statement Received  
Action Date: 5/24/2001  
Response Action Outcome: A permanent solution has been achieved. Contamination has been reduced to background or a threat of release has been eliminated.

Release:

Release Tracking Number/Current Status: 3-0020608 / RAO  
Primary ID: Not reported  
Official City: SALEM  
Notification: 04/19/2001  
Category: TWO HR  
Status Date: 05/24/2001  
Phase: Not reported  
Response Action Outcome: A1 - A permanent solution has been achieved. Contamination has been reduced to background or a threat of release has been eliminated.  
Oil / Haz Material Type: Oil

[Click here to access the MA DEP site for this facility:](#)

Actions:

Action Type: Immediate Response Action - DEP Lead  
Action Status: Work Started  
Action Date: 4/19/2001  
Response Action Outcome: A permanent solution has been achieved. Contamination has been reduced to background or a threat of release has been eliminated.

Map ID  
Direction  
Distance  
Elevation

MAP FINDINGS

Site

Database(s)

EDR ID Number  
EPA ID Number

**NO LOCATION AID (Continued)**

**S105124934**

Action Type: RLFA  
Action Status: FLDD1A  
Action Date: 4/19/2001  
Response Action Outcome: A permanent solution has been achieved. Contamination has been reduced to background or a threat of release has been eliminated.

Action Type: Release Disposition  
Action Status: Reportable Release under MGL 21E  
Action Date: 4/19/2001  
Response Action Outcome: A permanent solution has been achieved. Contamination has been reduced to background or a threat of release has been eliminated.

Action Type: RLFA  
Action Status: FLDD1A  
Action Date: 4/20/2001  
Response Action Outcome: A permanent solution has been achieved. Contamination has been reduced to background or a threat of release has been eliminated.

Action Type: RAO - DEP Lead  
Action Status: RAO Statement Received  
Action Date: 5/24/2001  
Response Action Outcome: A permanent solution has been achieved. Contamination has been reduced to background or a threat of release has been eliminated.

Chemicals:  
Chemical: GASOLINE  
Quantity: 20 gallons  
Location Type: ROADWAY  
Location Type: MUNICIPAL  
Source: VEHICLE

**AS211  
NW  
1/2-1  
0.792 mi.  
4184 ft.**

**FOREIGN CAR CENTER  
55-57 WALNUT ST  
PEABODY, MA 01960  
Site 1 of 2 in cluster AS**

**MA SHWS S100829457  
MA RELEASE N/A**

**Relative:  
Lower**

**Actual:  
16 ft.**

SHWS:  
Release Tracking Number/Current Status: 3-0000766 / RAO  
Release Town: PEABODY  
Notification Date: 07/15/1987  
Category: NONE  
Associated ID: Not reported  
**Current Status: Response Action Outcome**  
Status Date: 09/15/1998  
Phase: Not reported  
Response Action Outcome: -  
Oil Or Haz Material: Not reported

Click here to access the MA DEP site for this facility:

Chemicals:  
Chemical: UNKNOWN  
Quantity: Not reported

Actions:

Map ID  
Direction  
Distance  
Elevation

MAP FINDINGS

Site

Database(s)

EDR ID Number  
EPA ID Number

**FOREIGN CAR CENTER (Continued)**

**S100829457**

Action Type: Release Disposition  
Action Status: Valid Transition Site  
Action Date: 7/15/1987  
Response Action Outcome: Not reported

Action Type: TREGS  
Action Status: RAOEQ  
Action Date: 9/15/1998  
Response Action Outcome: Not reported

Release:

Release Tracking Number/Current Status: 3-0000766 / RAO  
Primary ID: Not reported  
Official City: PEABODY  
Notification: 07/15/1987  
Category: NONE  
Status Date: 09/15/1998  
Phase: Not reported  
Response Action Outcome: -  
Oil / Haz Material Type: Not reported

[Click here to access the MA DEP site for this facility:](#)

Actions:

Action Type: Release Disposition  
Action Status: Valid Transition Site  
Action Date: 7/15/1987  
Response Action Outcome: Not reported

Action Type: TREGS  
Action Status: RAOEQ  
Action Date: 9/15/1998  
Response Action Outcome: Not reported

Chemicals:

Chemical: UNKNOWN  
Quantity: Not reported

**AP212  
NE  
1/2-1  
0.793 mi.  
4185 ft.**

**SALEM WAREHOUSE  
12 FRANKLIN ST.  
SALEM, MA 01970  
  
Site 3 of 3 in cluster AP**

**SEMS-ARCHIVE 1003862363  
MA SHWS MAD980909477  
MA RELEASE**

**Relative:  
Lower  
  
Actual:  
12 ft.**

SEMS Archive:  
Site ID: 100793  
EPA ID: MAD980909477  
Cong District: 6  
FIPS Code: 25009  
FF: N  
NPL: Not on the NPL  
Non NPL Status: NFRAP-Site does not qualify for the NPL based on existing information  
Latitude: 42.521667000000001  
Longitude: -70.888333000000003

Map ID  
Direction  
Distance  
Elevation

MAP FINDINGS

Site

Database(s)

EDR ID Number  
EPA ID Number

**SALEM WAREHOUSE (Continued)**

**1003862363**

SEMS Archive Detail:

Region: 1  
Site ID: 100793  
EPA ID: MAD980909477  
Site Name: SALEM WAREHOUSE  
NPL: N  
FF: N  
OU: 0  
Action Code: VS  
Action Name: ARCH SITE  
SEQ: 1  
Start Date: Not reported  
Finish Date: 1980-11-01 00:00:00  
Qual: Not reported  
Current Action Lead: EPA Perf In-Hse

Region: 1  
Site ID: 100793  
EPA ID: MAD980909477  
Site Name: SALEM WAREHOUSE  
NPL: N  
FF: N  
OU: 0  
Action Code: DS  
Action Name: DISCVRY  
SEQ: 1  
Start Date: 1980-11-01 00:00:00  
Finish Date: 1980-11-01 00:00:00  
Qual: Not reported  
Current Action Lead: EPA Perf

Region: 1  
Site ID: 100793  
EPA ID: MAD980909477  
Site Name: SALEM WAREHOUSE  
NPL: N  
FF: N  
OU: 0  
Action Code: PA  
Action Name: PA  
SEQ: 1  
Start Date: Not reported  
Finish Date: 1980-11-01 00:00:00  
Qual: N  
Current Action Lead: EPA Perf

SHWS:

Release Tracking Number/Current Status: 3-0001710 / DEPNFA  
Release Town: SALEM  
Notification Date: 01/15/1987  
Category: NONE  
Associated ID: Not reported  
**Current Status: No Further Action (DEP Determined)**  
Status Date: 07/23/1993  
Phase: Not reported

Map ID  
Direction  
Distance  
Elevation

MAP FINDINGS

Site

Database(s)

EDR ID Number  
EPA ID Number

**SALEM WAREHOUSE (Continued)**

**1003862363**

Response Action Outcome: -  
Oil Or Haz Material: Not reported

[Click here to access the MA DEP site for this facility:](#)

Chemicals:  
Chemical: UNKNOWN  
Quantity: Not reported

Actions:  
Action Type: Release Disposition  
Action Status: Valid Transition Site  
Action Date: 1/15/1987  
Response Action Outcome: Not reported

Action Type: TREGS  
Action Status: REMSIT  
Action Date: 7/23/1993  
Response Action Outcome: Not reported

Action Type: TREGS  
Action Status: DEPNFA  
Action Date: 7/23/1993  
Response Action Outcome: Not reported

Release:  
Release Tracking Number/Current Status: 3-0001710 / DEPNFA  
Primary ID: Not reported  
Official City: SALEM  
Notification: 01/15/1987  
Category: NONE  
Status Date: 07/23/1993  
Phase: Not reported  
Response Action Outcome: -  
Oil / Haz Material Type: Not reported

[Click here to access the MA DEP site for this facility:](#)

Actions:  
Action Type: Release Disposition  
Action Status: Valid Transition Site  
Action Date: 1/15/1987  
Response Action Outcome: Not reported

Action Type: TREGS  
Action Status: REMSIT  
Action Date: 7/23/1993  
Response Action Outcome: Not reported

Action Type: TREGS  
Action Status: DEPNFA  
Action Date: 7/23/1993  
Response Action Outcome: Not reported



Map ID  
Direction  
Distance  
Elevation

MAP FINDINGS

Site

Database(s)

EDR ID Number  
EPA ID Number

**SALEM WAREHOUSE (Continued)**

**1003862363**

Chemicals:  
Chemical: UNKNOWN  
Quantity: Not reported

**213**  
**NE**  
**1/2-1**  
**0.794 mi.**  
**4191 ft.**

**MBTA SALEM STATION**  
**252 BRIDGE STREET**  
**SALEM, MA 01970**

**MA SHWS**  
**MA INST CONTROL**  
**MA RELEASE**  
**MA ASBESTOS**

**S114004803**  
**N/A**

**Relative:**  
**Lower**  
**Actual:**  
**6 ft.**

SHWS:  
Release Tracking Number/Current Status: 3-0033496 / RAONR  
Release Town: SALEM  
Notification Date: 03/28/2016  
Category: 120 DY  
Associated ID: Not reported  
**Current Status: Response Action Outcome Not Required**  
Status Date: 01/17/2017  
Phase: Not reported  
Response Action Outcome: -  
Oil Or Haz Material: Not reported  
Source: UNKNOWN

[Click here to access the MA DEP site for this facility:](#)

Chemicals:  
Chemical: NAPL  
Quantity: 0.36 inches

Actions:  
Action Type: RAO Not Required  
Action Status: Linked to a Tier Classified Site  
Action Date: 1/17/2017  
Response Action Outcome: Not reported

Action Type: Tier Classification  
Action Status: RTN Linked to TCLASS Via Tier Classification Submittal  
Action Date: 1/17/2017  
Response Action Outcome: Not reported

Action Type: A Notice sent to a Potentially Responsible Party (PRP)  
Action Status: ALSSENT  
Action Date: 1/6/2017  
Response Action Outcome: Not reported

Action Type: RNFE  
Action Status: Transmittal, Notice, or Notification Received  
Action Date: 3/28/2016  
Response Action Outcome: Not reported

Action Type: RNF  
Action Status: Reportable Release under MGL 21E  
Action Date: 3/28/2016  
Response Action Outcome: Not reported

Action Type: Release Disposition

Map ID  
Direction  
Distance  
Elevation

MAP FINDINGS

Site

Database(s)

EDR ID Number  
EPA ID Number

**MBTA SALEM STATION (Continued)**

**S114004803**

Action Status:	Reportable Release under MGL 21E
Action Date:	3/28/2016
Response Action Outcome:	Not reported
Action Type:	A Notice sent to a Potentially Responsible Party (PRP)
Action Status:	A MassDEP piece of correspondence was issued (approvals, NORs, etc.)
Action Date:	4/14/2016
Response Action Outcome:	Not reported
Action Type:	Tier Classification
Action Status:	Transmittal, Notice, or Notification Received
Action Date:	8/28/2014
Response Action Outcome:	Not reported
Action Type:	Tier Classification
Action Status:	Tier 2 Classification
Action Date:	8/28/2014
Response Action Outcome:	Not reported

Release Tracking Number/Current Status:	3-0031737 / PSC
Release Town:	SALEM
Notification Date:	08/28/2013
Category:	120 DY
Associated ID:	3-0031737
<b>Current Status:</b>	<b>PSC</b>
Status Date:	05/31/2018
Phase:	PHASE II
Response Action Outcome:	PA - PA
Oil Or Haz Material:	Oil and Hazardous Material
Location Type:	COMMERCIAL
Source:	UNKNOWN

[Click here to access the MA DEP site for this facility:](#)

Chemicals:	
Chemical:	C9 THRU C18 ALIPHATIC HYDROCARBONS
Quantity:	2880 milligrams per kilogram
Chemical:	TPH
Quantity:	16000 milligrams per kilogram
Chemical:	2-METHYLNAPHTHALENE
Quantity:	47 milligrams per kilogram
Chemical:	ARSENIC
Quantity:	36.2 milligrams per kilogram
Chemical:	CIS 1,2-DICHLOROETHYLENE
Quantity:	0.37 milligrams per kilogram
Chemical:	NAPHTHALENE
Quantity:	9.3 milligrams per kilogram
Chemical:	PHENANTHRENE
Quantity:	26 milligrams per kilogram
Chemical:	C11 THRU C22 AROMATIC HYDROCARBONS
Quantity:	1800 milligrams per kilogram
Chemical:	C9-C12 ALIPHATICS
Quantity:	1900 milligrams per kilogram
Chemical:	C9-C10 AROMATICS
Quantity:	150 milligrams per kilogram

Map ID  
Direction  
Distance  
Elevation

MAP FINDINGS

Site

Database(s)

EDR ID Number  
EPA ID Number

**MBTA SALEM STATION (Continued)**

**S114004803**

Actions:

Action Type: Tier Classification  
Action Status: RTN Linked to TCLASS Via Tier Classification Submittal  
Action Date: 1/17/2017  
Response Action Outcome: PA

Action Type: Release Abatement Measure  
Action Status: Status or Interim Report Received  
Action Date: 1/5/2015  
Response Action Outcome: PA

Action Type: Response Action Outcome - RAO  
Action Status: Notice of Delay in Meeting RA Deadline Received  
Action Date: 11/16/2017  
Response Action Outcome: PA

Action Type: Release Abatement Measure  
Action Status: Status or Interim Report Received  
Action Date: 3/3/2014  
Response Action Outcome: PA

Action Type: Activity and Use Limitation  
Action Status: Transmittal, Notice, or Notification Received  
Action Date: 5/30/2018  
Response Action Outcome: PA

Action Type: Activity and Use Limitation  
Action Status: Legal Notice Published  
Action Date: 5/31/2018  
Response Action Outcome: PA

Action Type: Response Action Outcome - RAO  
Action Status: PSARCD  
Action Date: 5/31/2018  
Response Action Outcome: PA

Action Type: A Notice sent to a Potentially Responsible Party (PRP)  
Action Status: ALSENT  
Action Date: 6/20/2014  
Response Action Outcome: PA

Action Type: Release Abatement Measure  
Action Status: Status or Interim Report Received  
Action Date: 7/15/2014  
Response Action Outcome: PA

Action Type: Release Abatement Measure  
Action Status: Completion Statement Received  
Action Date: 7/6/2015  
Response Action Outcome: PA

Action Type: BOL  
Action Status: SHPFAC  
Action Date: 7/6/2015  
Response Action Outcome: PA

Action Type: Release Disposition

Map ID  
Direction  
Distance  
Elevation

MAP FINDINGS

Site

Database(s)

EDR ID Number  
EPA ID Number

**MBTA SALEM STATION (Continued)**

**S114004803**

Action Status:	Reportable Release under MGL 21E
Action Date:	8/28/2013
Response Action Outcome:	PA
Action Type:	RNFE
Action Status:	Transmittal, Notice, or Notification Received
Action Date:	8/28/2013
Response Action Outcome:	PA
Action Type:	RNF
Action Status:	Reportable Release under MGL 21E
Action Date:	8/28/2013
Response Action Outcome:	PA
Action Type:	Phase 1
Action Status:	Completion Statement Received
Action Date:	8/28/2014
Response Action Outcome:	PA
Action Type:	Tier Classification
Action Status:	Tier 2 Classification
Action Date:	8/28/2014
Response Action Outcome:	PA
Action Type:	Tier Classification
Action Status:	Transmittal, Notice, or Notification Received
Action Date:	8/28/2014
Response Action Outcome:	PA
Action Type:	Release Abatement Measure
Action Status:	Written Plan Received
Action Date:	9/10/2013
Response Action Outcome:	PA
Action Type:	BOL
Action Status:	Transmittal, Notice, or Notification Received
Action Date:	9/11/2013
Response Action Outcome:	PA
Action Type:	Release Abatement Measure
Action Status:	Level I - Technical Screen Audit
Action Date:	9/11/2013
Response Action Outcome:	PA
Action Type:	A Notice sent to a Potentially Responsible Party (PRP)
Action Status:	A MassDEP piece of correspondence was issued (approvals, NORs, etc.
Action Date:	9/13/2013
Response Action Outcome:	PA
Action Type:	Release Abatement Measure
Action Status:	Fee Not Required - Fee Refunded-FMCRA Use Only
Action Date:	9/17/2013
Response Action Outcome:	PA
Action Type:	Release Abatement Measure
Action Status:	Modified Revised or Updated Plan Received
Action Date:	9/27/2013

Map ID  
Direction  
Distance  
Elevation

MAP FINDINGS

Site

Database(s)

EDR ID Number  
EPA ID Number

**MBTA SALEM STATION (Continued)**

**S114004803**

Response Action Outcome: PA  
  
Action Type: Release Abatement Measure  
Action Status: Fee Received - FMCRA Use Only  
Action Date: 9/9/2013  
Response Action Outcome: PA

**INST CONTROL:**

Release Tracking Number: 3-0031737  
Action Type: AUL  
Action Stat: LEGNOT  
Action Date: 05/31/2018  
Response Action Outcome: PA - PA

Release Tracking Number: 3-0031737  
Action Type: AUL  
Action Stat: RECPT  
Action Date: 05/30/2018  
Response Action Outcome: PA - PA

**Release:**

Release Tracking Number/Current Status: 3-0031737 / PSC  
Primary ID: 3-0031737  
Official City: SALEM  
Notification: 08/28/2013  
Category: 120 DY  
Status Date: 05/31/2018  
Phase: PHASE II  
Response Action Outcome: PA - PA  
Oil / Haz Material Type: Oil and Hazardous Material

[Click here to access the MA DEP site for this facility:](#)

**Actions:**

Action Type: Tier Classification  
Action Status: RTN Linked to TCLASS Via Tier Classification Submittal  
Action Date: 1/17/2017  
Response Action Outcome: PA

Action Type: Release Abatement Measure  
Action Status: Status or Interim Report Received  
Action Date: 1/5/2015  
Response Action Outcome: PA

Action Type: Response Action Outcome - RAO  
Action Status: Notice of Delay in Meeting RA Deadline Received  
Action Date: 11/16/2017  
Response Action Outcome: PA

Action Type: Release Abatement Measure  
Action Status: Status or Interim Report Received  
Action Date: 3/3/2014  
Response Action Outcome: PA

Action Type: Activity and Use Limitation

Map ID  
Direction  
Distance  
Elevation

MAP FINDINGS

Site

Database(s)

EDR ID Number  
EPA ID Number

**MBTA SALEM STATION (Continued)**

**S114004803**

Action Status:	Transmittal, Notice, or Notification Received
Action Date:	5/30/2018
Response Action Outcome:	PA
Action Type:	Activity and Use Limitation
Action Status:	Legal Notice Published
Action Date:	5/31/2018
Response Action Outcome:	PA
Action Type:	Response Action Outcome - RAO
Action Status:	PSARCD
Action Date:	5/31/2018
Response Action Outcome:	PA
Action Type:	A Notice sent to a Potentially Responsible Party (PRP)
Action Status:	ALSENT
Action Date:	6/20/2014
Response Action Outcome:	PA
Action Type:	Release Abatement Measure
Action Status:	Status or Interim Report Received
Action Date:	7/15/2014
Response Action Outcome:	PA
Action Type:	Release Abatement Measure
Action Status:	Completion Statement Received
Action Date:	7/6/2015
Response Action Outcome:	PA
Action Type:	BOL
Action Status:	SHPFAC
Action Date:	7/6/2015
Response Action Outcome:	PA
Action Type:	Release Disposition
Action Status:	Reportable Release under MGL 21E
Action Date:	8/28/2013
Response Action Outcome:	PA
Action Type:	RNFE
Action Status:	Transmittal, Notice, or Notification Received
Action Date:	8/28/2013
Response Action Outcome:	PA
Action Type:	RNF
Action Status:	Reportable Release under MGL 21E
Action Date:	8/28/2013
Response Action Outcome:	PA
Action Type:	Phase 1
Action Status:	Completion Statement Received
Action Date:	8/28/2014
Response Action Outcome:	PA
Action Type:	Tier Classification
Action Status:	Tier 2 Classification
Action Date:	8/28/2014

Map ID  
Direction  
Distance  
Elevation

MAP FINDINGS

Site

Database(s)

EDR ID Number  
EPA ID Number

**MBTA SALEM STATION (Continued)**

**S114004803**

Response Action Outcome:	PA
Action Type:	Tier Classification
Action Status:	Transmittal, Notice, or Notification Received
Action Date:	8/28/2014
Response Action Outcome:	PA
Action Type:	Release Abatement Measure
Action Status:	Written Plan Received
Action Date:	9/10/2013
Response Action Outcome:	PA
Action Type:	BOL
Action Status:	Transmittal, Notice, or Notification Received
Action Date:	9/11/2013
Response Action Outcome:	PA
Action Type:	Release Abatement Measure
Action Status:	Level I - Technical Screen Audit
Action Date:	9/11/2013
Response Action Outcome:	PA
Action Type:	A Notice sent to a Potentially Responsible Party (PRP)
Action Status:	A MassDEP piece of correspondence was issued (approvals, NORs, etc.
Action Date:	9/13/2013
Response Action Outcome:	PA
Action Type:	Release Abatement Measure
Action Status:	Fee Not Required - Fee Refunded-FMCRA Use Only
Action Date:	9/17/2013
Response Action Outcome:	PA
Action Type:	Release Abatement Measure
Action Status:	Modified Revised or Updated Plan Received
Action Date:	9/27/2013
Response Action Outcome:	PA
Action Type:	Release Abatement Measure
Action Status:	Fee Received - FMCRA Use Only
Action Date:	9/9/2013
Response Action Outcome:	PA
Chemicals:	
Chemical:	C9 THRU C18 ALIPHATIC HYDROCARBONS
Quantity:	2880 milligrams per kilogram
Chemical:	TPH
Quantity:	16000 milligrams per kilogram
Chemical:	2-METHYLNAPHTHALENE
Quantity:	47 milligrams per kilogram
Chemical:	ARSENIC
Quantity:	36.2 milligrams per kilogram
Chemical:	CIS 1,2-DICHLOROETHYLENE
Quantity:	0.37 milligrams per kilogram
Chemical:	NAPHTHALENE
Quantity:	9.3 milligrams per kilogram
Chemical:	PHENANTHRENE
Quantity:	26 milligrams per kilogram

Map ID  
Direction  
Distance  
Elevation

MAP FINDINGS

Site

Database(s)

EDR ID Number  
EPA ID Number

**MBTA SALEM STATION (Continued)**

**S114004803**

Chemical: C11 THRU C22 AROMATIC HYDROCARBONS  
Quantity: 1800 milligrams per kilogram  
Chemical: C9-C12 ALIPHATICS  
Quantity: 1900 milligrams per kilogram  
Chemical: C9-C10 AROMATICS  
Quantity: 150 milligrams per kilogram  
Location Type: COMMERCIAL  
Source: UNKNOWN

Release Tracking Number/Current Status: 3-0033496 / RAONR  
Primary ID: Not reported  
Official City: SALEM  
Notification: 03/28/2016  
Category: 120 DY  
Status Date: 01/17/2017  
Phase: Not reported  
Response Action Outcome: -  
Oil / Haz Material Type: Not reported

[Click here to access the MA DEP site for this facility:](#)

**Actions:**

Action Type: RAO Not Required  
Action Status: Linked to a Tier Classified Site  
Action Date: 1/17/2017  
Response Action Outcome: Not reported

Action Type: Tier Classification  
Action Status: RTN Linked to TCLASS Via Tier Classification Submittal  
Action Date: 1/17/2017  
Response Action Outcome: Not reported

Action Type: A Notice sent to a Potentially Responsible Party (PRP)  
Action Status: ALSNT  
Action Date: 1/6/2017  
Response Action Outcome: Not reported

Action Type: RNFE  
Action Status: Transmittal, Notice, or Notification Received  
Action Date: 3/28/2016  
Response Action Outcome: Not reported

Action Type: RNF  
Action Status: Reportable Release under MGL 21E  
Action Date: 3/28/2016  
Response Action Outcome: Not reported

Action Type: Release Disposition  
Action Status: Reportable Release under MGL 21E  
Action Date: 3/28/2016  
Response Action Outcome: Not reported

Action Type: A Notice sent to a Potentially Responsible Party (PRP)  
Action Status: A MassDEP piece of correspondence was issued (approvals, NORs, etc.  
Action Date: 4/14/2016  
Response Action Outcome: Not reported



Map ID  
Direction  
Distance  
Elevation

MAP FINDINGS

Site

Database(s)

EDR ID Number  
EPA ID Number

**MBTA SALEM STATION (Continued)**

**S114004803**

Action Type: Tier Classification  
Action Status: Transmittal, Notice, or Notification Received  
Action Date: 8/28/2014  
Response Action Outcome: Not reported

Action Type: Tier Classification  
Action Status: Tier 2 Classification  
Action Date: 8/28/2014  
Response Action Outcome: Not reported

Chemicals:  
Chemical: NAPL  
Quantity: 0.36 inches  
Source: UNKNOWN

ASBESTOS:  
Notification: 100234716R1  
DEP Region: NE  
Notifiers Name: NEW ROADS ENVIRONMENTAL SERVICES LLC  
Start Date: 01/18/2016  
End Date: 01/22/2016  
Date Entered: 08/01/2016  
Entry Date: 01/08/2016  
Quantity Material Removed SF: 100  
Quantity Material Removed LF: 60  
Project Description: OTHER WINDOW CAULK/ROOF SHINGLE  
AR Tracking ID: Not reported  
Super Lic Number: Not reported  
Monitor Lic Number: Not reported  
Lab Lic Number: Not reported  
Year: Not reported  
Sticker Number: Not reported  
Form Type: Not reported  
Fee Status: Not reported  
Facility Phone: Not reported  
Sub Town: Not reported  
Worksite: Not reported  
Occupied: Not reported  
Contractor: Not reported  
Contract Type: Not reported  
Hours: Not reported  
Project Type: Not reported  
Abatement Process: Not reported  
Location: Not reported  
Decon Process: Not reported  
Disposal Methods: Not reported  
Facility Usage: Not reported  
Waiver Given: Not reported  
DEP Waiver Number: Not reported  
DLWD Waiver Number: Not reported  
Small Owner Occ: Not reported  
Owner Name: Not reported  
Owner Address: Not reported  
Owner City: Not reported  
Owner State: Not reported  
On Site Manager Name: Not reported

Map ID  
Direction  
Distance  
Elevation

MAP FINDINGS

Site

Database(s)

EDR ID Number  
EPA ID Number

**MBTA SALEM STATION (Continued)**

**S114004803**

On Site Manager Phone:	Not reported
Ins Comp:	Not reported
Policy Number:	Not reported
EXP Date:	Not reported
Facility Size:	Not reported
Transporter Name:	Not reported
Transporter Address:	Not reported
Transporter City:	Not reported
Transporter State:	Not reported
Final Site:	Not reported
Certified Name:	Not reported
Cert Sign Date:	Not reported
Certified Company:	Not reported
Certified Phone:	Not reported
Entered_by:	Not reported
Notification:	Not reported
DEP Region:	Not reported
Notifiers Name:	Not reported
Start Date:	06/27/2016
End Date:	07/30/2016
Date Entered:	Not reported
Entry Date:	06/14/2016
Quantity Material Removed SF:	.00
Quantity Material Removed LF:	40.00
Project Description:	PIPEINSUL
AR Tracking ID:	240960
Super Lic Number:	AS000545
Monitor Lic Number:	Not reported
Lab Lic Number:	Not reported
Year:	2016
Sticker Number:	100245157
Form Type:	ANF-001
Fee Status:	EXEMPT
Facility Phone:	6178746946
Sub Town:	Not reported
Worksite:	1ST FLOOR
Occupied:	0
Contractor:	AC000568
Contract Type:	WRITTEN
Hours:	0600-1800
Project Type:	Renv
Abatement Process:	Glv
Location:	INDOORS
Decon Process:	MODIFIED DECON
Disposal Methods:	DOUBLE POLY BAGS
Facility Usage:	PUMP STATION
Waiver Given:	Not reported
DEP Waiver Number:	Not reported
DLWD Waiver Number:	Not reported
Small Owner Occ:	0
Owner Name:	MBTA
Owner Address:	10 PARK PLAZA
Owner City:	BOSTON
Owner State:	MA
On Site Manager Name:	CLARY COUTU
On Site Manager Phone:	6178746946

Map ID  
Direction  
Distance  
Elevation

MAP FINDINGS

Site

Database(s)

EDR ID Number  
EPA ID Number

**MBTA SALEM STATION (Continued)**

**S114004803**

Ins Comp:	FEDERAL INSURANCE
Policy Number:	WC004472737503
EXP Date:	8/3/2016
Facility Size:	400
Transporter Name:	MILL CITY ENVIRONMENTAL CORPORATION
Transporter Address:	116 JOHN ST
Transporter City:	LOWELL
Transporter State:	MA
Final Site:	Not reported
Certified Name:	JULIE T. DAVIES
Cert Sign Date:	06/14/2016
Certified Company:	MCE
Certified Phone:	9786546741
Entered_by:	MILLCITYENV
Notification:	Not reported
DEP Region:	Not reported
Notifiers Name:	Not reported
Start Date:	12/28/2015
End Date:	01/08/2016
Date Entered:	Not reported
Entry Date:	12/16/2015
Quantity Material Removed SF:	100.00
Quantity Material Removed LF:	60.00
Project Description:	OTHER WINDOW CAULK/ROOF SHINGLE
AR Tracking ID:	228957
Super Lic Number:	AS034717
Monitor Lic Number:	Not reported
Lab Lic Number:	AA000197
Year:	2015
Sticker Number:	100234716
Form Type:	ANF-001
Fee Status:	HUNDRED
Facility Phone:	2032238013
Sub Town:	Not reported
Worksite:	WINDOWS & ROOF
Occupied:	0
Contractor:	AC000822
Contract Type:	WRITTEN
Hours:	7AM-5PM
Project Type:	Renv
Abatement Process:	oth:PPE & WET METHODS
Location:	OUTDOORS
Decon Process:	CORDONED OFF AREA WITH 6MIL POLY AND REMOTE 3 CHAMBER DECON
Disposal Methods:	MATERIAL WILL REMAIN WET AND PLACED IN DOUBLE LAYER 6MIL POLY LABELED BAGS
Facility Usage:	COMMERCIAL
Waiver Given:	Not reported
DEP Waiver Number:	Not reported
DLWD Waiver Number:	Not reported
Small Owner Occ:	0
Owner Name:	MBTA
Owner Address:	100 SUMMER STREET
Owner City:	BOSTON
Owner State:	MA
On Site Manager Name:	GEORGE DOHERTY
On Site Manager Phone:	6172223081

Map ID  
Direction  
Distance  
Elevation

MAP FINDINGS

Site

Database(s)

EDR ID Number  
EPA ID Number

**MBTA SALEM STATION (Continued)**

**S114004803**

Ins Comp:	NA
Policy Number:	NA
EXP Date:	12/31/2015
Facility Size:	12000
Transporter Name:	NEWROADS ENVIRONMENTAL SERVICES
Transporter Address:	338 HOWARD STREET
Transporter City:	BROCKTON
Transporter State:	MA
Final Site:	Not reported
Certified Name:	ERIC AMPUJA
Cert Sign Date:	12/16/2015
Certified Company:	NEWROADS ENVIRONMENTAL
Certified Phone:	5088978007
Entered_by:	EAMPUJA
Notification:	100234716R2
DEP Region:	NE
Notifiers Name:	NEW ROADS ENVIRONMENTAL SERVICES LLC
Start Date:	01/18/2016
End Date:	01/29/2016
Date Entered:	22/01/2016
Entry Date:	01/22/2016
Quantity Material Removed SF:	100
Quantity Material Removed LF:	60
Project Description:	OTHER WINDOW CAULK/ROOF SHINGLE
AR Tracking ID:	Not reported
Super Lic Number:	Not reported
Monitor Lic Number:	Not reported
Lab Lic Number:	Not reported
Year:	Not reported
Sticker Number:	Not reported
Form Type:	Not reported
Fee Status:	Not reported
Facility Phone:	Not reported
Sub Town:	Not reported
Worksite:	Not reported
Occupied:	Not reported
Contractor:	Not reported
Contract Type:	Not reported
Hours:	Not reported
Project Type:	Not reported
Abatement Process:	Not reported
Location:	Not reported
Decon Process:	Not reported
Disposal Methods:	Not reported
Facility Usage:	Not reported
Waiver Given:	Not reported
DEP Waiver Number:	Not reported
DLWD Waiver Number:	Not reported
Small Owner Occ:	Not reported
Owner Name:	Not reported
Owner Address:	Not reported
Owner City:	Not reported
Owner State:	Not reported
On Site Manager Name:	Not reported
On Site Manager Phone:	Not reported
Ins Comp:	Not reported

Map ID  
Direction  
Distance  
Elevation

MAP FINDINGS

Site

Database(s)

EDR ID Number  
EPA ID Number

**MBTA SALEM STATION (Continued)**

**S114004803**

Policy Number: Not reported  
EXP Date: Not reported  
Facility Size: Not reported  
Transporter Name: Not reported  
Transporter Address: Not reported  
Transporter City: Not reported  
Transporter State: Not reported  
Final Site: Not reported  
Certified Name: Not reported  
Cert Sign Date: Not reported  
Certified Company: Not reported  
Certified Phone: Not reported  
Entered\_by: Not reported

214  
ENE  
1/2-1  
0.795 mi.  
4199 ft.

**DERBY LOFTS**  
**71 LAFAYETTE ST**  
**SALEM, MA 01970**

**MA SHWS S106030325**  
**MA RELEASE N/A**

**Relative:**  
**Lower**  
**Actual:**  
**15 ft.**

SHWS:  
Release Tracking Number/Current Status: 3-0023176 / RAO  
Release Town: SALEM  
Notification Date: 08/15/2003  
Category: 120 DY  
Associated ID: Not reported  
**Current Status:** **Response Action Outcome**  
Status Date: 08/15/2003  
Phase: Not reported  
Response Action Outcome: B1 - Remedial actions have not been conducted because a level of No Significant Risk exists.  
Oil Or Haz Material: Hazardous Material

[Click here to access the MA DEP site for this facility:](#)

Chemicals:  
Chemical: LEAD  
Quantity: 526 milligrams per kilogram

Actions:  
Action Type: RNF  
Action Status: Reportable Release under MGL 21E  
Action Date: 8/15/2003  
Response Action Outcome: Remedial actions have not been conducted because a level of No Significant Risk exists.

Action Type: Response Action Outcome - RAO  
Action Status: RAO Statement Received  
Action Date: 8/15/2003  
Response Action Outcome: Remedial actions have not been conducted because a level of No Significant Risk exists.

Action Type: Release Disposition  
Action Status: Reportable Release under MGL 21E  
Action Date: 8/15/2003  
Response Action Outcome: Remedial actions have not been conducted because a level of No Significant Risk exists.

Map ID  
Direction  
Distance  
Elevation

MAP FINDINGS

Site

Database(s)

EDR ID Number  
EPA ID Number

**DERBY LOFTS (Continued)**

**S106030325**

Release:

Release Tracking Number/Current Status: 3-0023176 / RAO  
Primary ID: Not reported  
Official City: SALEM  
Notification: 08/15/2003  
Category: 120 DY  
Status Date: 08/15/2003  
Phase: Not reported  
Response Action Outcome: B1 - Remedial actions have not been conducted because a level of No Significant Risk exists.  
Oil / Haz Material Type: Hazardous Material

[Click here to access the MA DEP site for this facility:](#)

Actions:

Action Type: RNF  
Action Status: Reportable Release under MGL 21E  
Action Date: 8/15/2003  
Response Action Outcome: Remedial actions have not been conducted because a level of No Significant Risk exists.

Action Type: Response Action Outcome - RAO  
Action Status: RAO Statement Received  
Action Date: 8/15/2003  
Response Action Outcome: Remedial actions have not been conducted because a level of No Significant Risk exists.

Action Type: Release Disposition  
Action Status: Reportable Release under MGL 21E  
Action Date: 8/15/2003  
Response Action Outcome: Remedial actions have not been conducted because a level of No Significant Risk exists.

Chemicals:

Chemical: LEAD  
Quantity: 526 milligrams per kilogram

**AS215  
NW  
1/2-1  
0.796 mi.  
4204 ft.**

**COMMERCIAL PROPERTY  
58 WALNUT STREET  
PEABODY, MA 01960  
Site 2 of 2 in cluster AS**

**MA SHWS S117964747  
MA RELEASE N/A**

**Relative:  
Lower**

SHWS:

**Actual:  
16 ft.**

Release Tracking Number/Current Status: 3-0032841 / PSC  
Release Town: PEABODY  
Notification Date: 04/23/2015  
Category: 120 DY  
Associated ID: Not reported  
**Current Status: PSC**  
Status Date: 06/24/2015  
Phase: PHASE II  
Response Action Outcome: PC - PC  
Oil Or Haz Material: Hazardous Material  
Source: UNKNOWN

Map ID  
Direction  
Distance  
Elevation

MAP FINDINGS

Site

Database(s)

EDR ID Number  
EPA ID Number

**COMMERCIAL PROPERTY (Continued)**

**S117964747**

[Click here to access the MA DEP site for this facility:](#)

**Chemicals:**

Chemical:	LEAD
Quantity:	304 milligrams per kilogram
Chemical:	BENZO[A]PYRENE
Quantity:	2.3 milligrams per kilogram
Chemical:	2-METHYLNAPHTHALENE
Quantity:	2.92 milligrams per kilogram
Chemical:	CHROMIUM
Quantity:	122 milligrams per kilogram

**Actions:**

Action Type:	Release Disposition
Action Status:	Reportable Release under MGL 21E
Action Date:	4/23/2015
Response Action Outcome:	PC

Action Type:	RNF
Action Status:	Reportable Release under MGL 21E
Action Date:	4/23/2015
Response Action Outcome:	PC

Action Type:	RNFE
Action Status:	Transmittal, Notice, or Notification Received
Action Date:	4/23/2015
Response Action Outcome:	PC

Action Type:	A Notice sent to a Potentially Responsible Party (PRP)
Action Status:	A MassDEP piece of correspondence was issued (approvals, NORs, etc.
Action Date:	5/7/2015
Response Action Outcome:	PC

Action Type:	Phase 1
Action Status:	Completion Statement Received
Action Date:	6/24/2015
Response Action Outcome:	PC

Action Type:	Response Action Outcome - RAO
Action Status:	PSCRCD
Action Date:	6/24/2015
Response Action Outcome:	PC

**Release:**

Release Tracking Number/Current Status:	3-0032841 / PSC
Primary ID:	Not reported
Official City:	PEABODY
Notification:	04/23/2015
Category:	120 DY
Status Date:	06/24/2015
Phase:	PHASE II
Response Action Outcome:	PC - PC
Oil / Haz Material Type:	Hazardous Material

Map ID  
Direction  
Distance  
Elevation

MAP FINDINGS

Site

Database(s)

EDR ID Number  
EPA ID Number

**COMMERCIAL PROPERTY (Continued)**

**S117964747**

Click here to access the MA DEP site for this facility:

**Actions:**

Action Type:	Release Disposition
Action Status:	Reportable Release under MGL 21E
Action Date:	4/23/2015
Response Action Outcome:	PC
Action Type:	RNF
Action Status:	Reportable Release under MGL 21E
Action Date:	4/23/2015
Response Action Outcome:	PC
Action Type:	RNFE
Action Status:	Transmittal, Notice, or Notification Received
Action Date:	4/23/2015
Response Action Outcome:	PC
Action Type:	A Notice sent to a Potentially Responsible Party (PRP)
Action Status:	A MassDEP piece of correspondence was issued (approvals, NORs, etc.
Action Date:	5/7/2015
Response Action Outcome:	PC
Action Type:	Phase 1
Action Status:	Completion Statement Received
Action Date:	6/24/2015
Response Action Outcome:	PC
Action Type:	Response Action Outcome - RAO
Action Status:	PSCRCD
Action Date:	6/24/2015
Response Action Outcome:	PC

**Chemicals:**

Chemical:	LEAD
Quantity:	304 milligrams per kilogram
Chemical:	BENZO[A]PYRENE
Quantity:	2.3 milligrams per kilogram
Chemical:	2-METHYLNAPHTHALENE
Quantity:	2.92 milligrams per kilogram
Chemical:	CHROMIUM
Quantity:	122 milligrams per kilogram
Source:	UNKNOWN

AR216  
SE  
1/2-1  
0.803 mi.  
4238 ft.

**CORNER OF MEADOW ST  
141 CANAL ST  
SALEM, MA**  
**Site 2 of 3 in cluster AR**

**MA SHWS S103812224  
MA RELEASE N/A**

**Relative:  
Lower**

**SHWS:**

**Actual:  
16 ft.**

Release Tracking Number/Current Status:	3-0018172 / DPS
Release Town:	SALEM
Notification Date:	04/06/1999
Category:	120 DY
Associated ID:	Not reported
<b>Current Status:</b>	<b>Downgradient Property Status</b>



Map ID  
Direction  
Distance  
Elevation

MAP FINDINGS

Site

Database(s)

EDR ID Number  
EPA ID Number

**CORNER OF MEADOW ST (Continued)**

**S103812224**

Status Date: 04/06/1999  
Phase: Not reported  
Response Action Outcome: -  
Oil Or Haz Material: Oil

[Click here to access the MA DEP site for this facility:](#)

**Chemicals:**

Chemical: TPH  
Quantity: 450 milligrams per liter

**Actions:**

Action Type: Downgradient Property Status  
Action Status: Transmittal, Notice, or Notification Received  
Action Date: 4/6/1999  
Response Action Outcome: Not reported

Action Type: RNF  
Action Status: Reportable Release under MGL 21E  
Action Date: 4/6/1999  
Response Action Outcome: Not reported

Action Type: Release Disposition  
Action Status: Reportable Release under MGL 21E  
Action Date: 4/6/1999  
Response Action Outcome: Not reported

Action Type: Downgradient Property Status  
Action Status: Fee Received - FMCRA Use Only  
Action Date: 4/8/1999  
Response Action Outcome: Not reported

Release Tracking Number/Current Status: 3-0016727 / RAO

Release Town: SALEM  
Notification Date: 04/25/1998  
Category: TWO HR  
Associated ID: Not reported

**Current Status: Response Action Outcome**

Status Date: 06/16/1998  
Phase: Not reported  
Response Action Outcome: A1 - A permanent solution has been achieved. Contamination has been reduced to background or a threat of release has been eliminated.

Oil Or Haz Material: Oil  
Source: VEHICLE

[Click here to access the MA DEP site for this facility:](#)

**Chemicals:**

Chemical: GASOLINE  
Quantity: 12 gallons

**Actions:**

Action Type: Immediate Response Action - DEP Lead  
Action Status: Oral Approval of Plan or Action

Map ID  
Direction  
Distance  
Elevation

MAP FINDINGS

Site

Database(s)

EDR ID Number  
EPA ID Number

**CORNER OF MEADOW ST (Continued)**

**S103812224**

Action Date: 4/25/1998  
Response Action Outcome: A permanent solution has been achieved. Contamination has been reduced to background or a threat of release has been eliminated.

Action Type: Release Disposition  
Action Status: Reportable Release under MGL 21E  
Action Date: 4/25/1998  
Response Action Outcome: A permanent solution has been achieved. Contamination has been reduced to background or a threat of release has been eliminated.

Action Type: A Notice sent to a Potentially Responsible Party (PRP)  
Action Status: A MassDEP piece of correspondence was issued (approvals, NORs, etc.  
Action Date: 5/22/1998  
Response Action Outcome: A permanent solution has been achieved. Contamination has been reduced to background or a threat of release has been eliminated.

Action Type: RAO - DEP Lead  
Action Status: RAO Statement Received  
Action Date: 6/16/1998  
Response Action Outcome: A permanent solution has been achieved. Contamination has been reduced to background or a threat of release has been eliminated.

**Release:**

Release Tracking Number/Current Status: 3-0016727 / RAO  
Primary ID: Not reported  
Official City: SALEM  
Notification: 04/25/1998  
Category: TWO HR  
Status Date: 06/16/1998  
Phase: Not reported  
Response Action Outcome: A1 - A permanent solution has been achieved. Contamination has been reduced to background or a threat of release has been eliminated.

Oil / Haz Material Type: Oil

[Click here to access the MA DEP site for this facility:](#)

**Actions:**

Action Type: Immediate Response Action - DEP Lead  
Action Status: Oral Approval of Plan or Action  
Action Date: 4/25/1998  
Response Action Outcome: A permanent solution has been achieved. Contamination has been reduced to background or a threat of release has been eliminated.

Action Type: Release Disposition  
Action Status: Reportable Release under MGL 21E  
Action Date: 4/25/1998  
Response Action Outcome: A permanent solution has been achieved. Contamination has been reduced to background or a threat of release has been eliminated.

Action Type: A Notice sent to a Potentially Responsible Party (PRP)  
Action Status: A MassDEP piece of correspondence was issued (approvals, NORs, etc.  
Action Date: 5/22/1998  
Response Action Outcome: A permanent solution has been achieved. Contamination has been reduced to background or a threat of release has been eliminated.

Map ID  
Direction  
Distance  
Elevation

MAP FINDINGS

Site

Database(s)

EDR ID Number  
EPA ID Number

**CORNER OF MEADOW ST (Continued)**

**S103812224**

Action Type: RAO - DEP Lead  
Action Status: RAO Statement Received  
Action Date: 6/16/1998  
Response Action Outcome: A permanent solution has been achieved. Contamination has been reduced to background or a threat of release has been eliminated.

Chemicals:

Chemical: GASOLINE  
Quantity: 12 gallons  
Source: VEHICLE

Release Tracking Number/Current Status: 3-0018172 / DPS  
Primary ID: Not reported  
Official City: SALEM  
Notification: 04/06/1999  
Category: 120 DY  
Status Date: 04/06/1999  
Phase: Not reported  
Response Action Outcome: -  
Oil / Haz Material Type: Oil

[Click here to access the MA DEP site for this facility:](#)

Actions:

Action Type: Downgradient Property Status  
Action Status: Transmittal, Notice, or Notification Received  
Action Date: 4/6/1999  
Response Action Outcome: Not reported

Action Type: RNF  
Action Status: Reportable Release under MGL 21E  
Action Date: 4/6/1999  
Response Action Outcome: Not reported

Action Type: Release Disposition  
Action Status: Reportable Release under MGL 21E  
Action Date: 4/6/1999  
Response Action Outcome: Not reported

Action Type: Downgradient Property Status  
Action Status: Fee Received - FMCRA Use Only  
Action Date: 4/8/1999  
Response Action Outcome: Not reported

Chemicals:

Chemical: TPH  
Quantity: 450 milligrams per liter

Map ID  
Direction  
Distance  
Elevation

MAP FINDINGS

Site

Database(s)

EDR ID Number  
EPA ID Number

**AT217**  
**SE**  
**1/2-1**  
**0.804 mi.**  
**4244 ft.**  
**CORNER OF BROADWAY**  
**125 OCEAN AVE**  
**SALEM, MA 01970**  
**Site 1 of 3 in cluster AT**

**MA SHWS**  
**MA RELEASE**  
**S102687340**  
**N/A**

**Relative:**  
**Lower**

SHWS:

**Actual:**  
**17 ft.**

Release Tracking Number/Current Status: 3-0015312 / RAO  
Release Town: SALEM  
Notification Date: 07/16/1997  
Category: 120 DY  
Associated ID: Not reported  
**Current Status:** **Response Action Outcome**  
Status Date: 09/13/1999  
Phase: PHASE III  
Response Action Outcome: A2 - A permanent solution has been achieved. Contamination has not been reduced to background.  
Oil Or Haz Material: Oil

[Click here to access the MA DEP site for this facility:](#)

Chemicals:

Chemical: FUEL OIL #2  
Quantity: 2900 milligrams per kilogram

Actions:

Action Type: Release Abatement Measure  
Action Status: Written Plan Received  
Action Date: 10/21/1998  
Response Action Outcome: A permanent solution has been achieved. Contamination has not been reduced to background.

Action Type: A Notice sent to a Potentially Responsible Party (PRP)  
Action Status: A MassDEP piece of correspondence was issued (approvals, NORs, etc.  
Action Date: 11/19/1997  
Response Action Outcome: A permanent solution has been achieved. Contamination has not been reduced to background.

Action Type: RNF  
Action Status: Reportable Release under MGL 21E  
Action Date: 7/16/1997  
Response Action Outcome: A permanent solution has been achieved. Contamination has not been reduced to background.

Action Type: Release Disposition  
Action Status: Reportable Release under MGL 21E  
Action Date: 7/16/1997  
Response Action Outcome: A permanent solution has been achieved. Contamination has not been reduced to background.

Action Type: Tier Classification  
Action Status: Tier 2 Classification  
Action Date: 7/16/1998  
Response Action Outcome: A permanent solution has been achieved. Contamination has not been reduced to background.

Action Type: Tier Classification  
Action Status: Transmittal, Notice, or Notification Received

Map ID  
Direction  
Distance  
Elevation

MAP FINDINGS

Site

Database(s)

EDR ID Number  
EPA ID Number

**CORNER OF BROADWAY (Continued)**

**S102687340**

Action Date: 7/16/1998  
Response Action Outcome: A permanent solution has been achieved. Contamination has not been reduced to background.

Action Type: Phase 1  
Action Status: Completion Statement Received  
Action Date: 7/16/1998  
Response Action Outcome: A permanent solution has been achieved. Contamination has not been reduced to background.

Action Type: Tier Classification  
Action Status: Legal Notice Published  
Action Date: 7/18/1998  
Response Action Outcome: A permanent solution has been achieved. Contamination has not been reduced to background.

Action Type: Phase 2  
Action Status: Completion Statement Received  
Action Date: 9/13/1999  
Response Action Outcome: A permanent solution has been achieved. Contamination has not been reduced to background.

Action Type: Release Abatement Measure  
Action Status: Completion Statement Received  
Action Date: 9/13/1999  
Response Action Outcome: A permanent solution has been achieved. Contamination has not been reduced to background.

Action Type: Response Action Outcome - RAO  
Action Status: RAO Statement Received  
Action Date: 9/13/1999  
Response Action Outcome: A permanent solution has been achieved. Contamination has not been reduced to background.

**Release:**

Release Tracking Number/Current Status: 3-0015312 / RAO  
Primary ID: Not reported  
Official City: SALEM  
Notification: 07/16/1997  
Category: 120 DY  
Status Date: 09/13/1999  
Phase: PHASE III  
Response Action Outcome: A2 - A permanent solution has been achieved. Contamination has not been reduced to background.  
Oil / Haz Material Type: Oil

[Click here to access the MA DEP site for this facility:](#)

**Actions:**

Action Type: Release Abatement Measure  
Action Status: Written Plan Received  
Action Date: 10/21/1998  
Response Action Outcome: A permanent solution has been achieved. Contamination has not been reduced to background.

Map ID  
Direction  
Distance  
Elevation

MAP FINDINGS

Site

Database(s)

EDR ID Number  
EPA ID Number

**CORNER OF BROADWAY (Continued)**

**S102687340**

Action Type: A Notice sent to a Potentially Responsible Party (PRP)  
Action Status: A MassDEP piece of correspondence was issued (approvals, NORs, etc.  
Action Date: 11/19/1997  
Response Action Outcome: A permanent solution has been achieved. Contamination has not been reduced to background.

Action Type: RNF  
Action Status: Reportable Release under MGL 21E  
Action Date: 7/16/1997  
Response Action Outcome: A permanent solution has been achieved. Contamination has not been reduced to background.

Action Type: Release Disposition  
Action Status: Reportable Release under MGL 21E  
Action Date: 7/16/1997  
Response Action Outcome: A permanent solution has been achieved. Contamination has not been reduced to background.

Action Type: Tier Classification  
Action Status: Tier 2 Classification  
Action Date: 7/16/1998  
Response Action Outcome: A permanent solution has been achieved. Contamination has not been reduced to background.

Action Type: Tier Classification  
Action Status: Transmittal, Notice, or Notification Received  
Action Date: 7/16/1998  
Response Action Outcome: A permanent solution has been achieved. Contamination has not been reduced to background.

Action Type: Phase 1  
Action Status: Completion Statement Received  
Action Date: 7/16/1998  
Response Action Outcome: A permanent solution has been achieved. Contamination has not been reduced to background.

Action Type: Tier Classification  
Action Status: Legal Notice Published  
Action Date: 7/18/1998  
Response Action Outcome: A permanent solution has been achieved. Contamination has not been reduced to background.

Action Type: Phase 2  
Action Status: Completion Statement Received  
Action Date: 9/13/1999  
Response Action Outcome: A permanent solution has been achieved. Contamination has not been reduced to background.

Action Type: Release Abatement Measure  
Action Status: Completion Statement Received  
Action Date: 9/13/1999  
Response Action Outcome: A permanent solution has been achieved. Contamination has not been reduced to background.

Action Type: Response Action Outcome - RAO  
Action Status: RAO Statement Received  
Action Date: 9/13/1999

Map ID  
Direction  
Distance  
Elevation

MAP FINDINGS

Site

Database(s)

EDR ID Number  
EPA ID Number

**CORNER OF BROADWAY (Continued)**

**S102687340**

Response Action Outcome: A permanent solution has been achieved. Contamination has not been reduced to background.

Chemicals:  
Chemical: FUEL OIL #2  
Quantity: 2900 milligrams per kilogram

218  
ENE  
1/2-1  
0.809 mi.  
4270 ft.

**NO LOCATION AID  
17 CENTRAL ST  
SALEM, MA 01970**

**MA SHWS  
MA RELEASE  
MA ASBESTOS**

**S106030330  
N/A**

**Relative:  
Lower**

**Actual:  
20 ft.**

SHWS:  
Release Tracking Number/Current Status: 3-0023196 / DPS  
Release Town: SALEM  
Notification Date: 09/18/2003  
Category: 120 DY  
Associated ID: Not reported  
**Current Status: Downgradient Property Status**  
Status Date: 09/18/2003  
Phase: Not reported  
Response Action Outcome: -  
Oil Or Haz Material: Oil

[Click here to access the MA DEP site for this facility:](#)

Chemicals:  
Chemical: GASOLINE  
Quantity: 206 parts per million  
Chemical: FUEL OIL #6  
Quantity: 66000 parts per million

Actions:  
Action Type: Downgradient Property Status  
Action Status: Level I - Technical Screen Audit  
Action Date: 1/12/2004  
Response Action Outcome: Not reported

Action Type: Release Abatement Measure  
Action Status: Completion Statement Received  
Action Date: 4/26/2004  
Response Action Outcome: Not reported

Action Type: Release Abatement Measure  
Action Status: Fee Received - FMCRA Use Only  
Action Date: 9/17/2003  
Response Action Outcome: Not reported

Action Type: Release Disposition  
Action Status: Reportable Release under MGL 21E  
Action Date: 9/18/2003  
Response Action Outcome: Not reported

Action Type: Downgradient Property Status  
Action Status: Fee Received - FMCRA Use Only

Map ID  
Direction  
Distance  
Elevation

MAP FINDINGS

Site

Database(s)

EDR ID Number  
EPA ID Number

**NO LOCATION AID (Continued)**

**S106030330**

Action Date: 9/18/2003  
Response Action Outcome: Not reported

Action Type: Release Abatement Measure  
Action Status: Written Plan Received  
Action Date: 9/18/2003  
Response Action Outcome: Not reported

Action Type: RNF  
Action Status: Reportable Release under MGL 21E  
Action Date: 9/18/2003  
Response Action Outcome: Not reported

Action Type: Downgradient Property Status  
Action Status: Transmittal, Notice, or Notification Received  
Action Date: 9/18/2003  
Response Action Outcome: Not reported

**Release:**

Release Tracking Number/Current Status: 3-0023196 / DPS  
Primary ID: Not reported  
Official City: SALEM  
Notification: 09/18/2003  
Category: 120 DY  
Status Date: 09/18/2003  
Phase: Not reported  
Response Action Outcome: -  
Oil / Haz Material Type: Oil

[Click here to access the MA DEP site for this facility:](#)

**Actions:**

Action Type: Downgradient Property Status  
Action Status: Level I - Technical Screen Audit  
Action Date: 1/12/2004  
Response Action Outcome: Not reported

Action Type: Release Abatement Measure  
Action Status: Completion Statement Received  
Action Date: 4/26/2004  
Response Action Outcome: Not reported

Action Type: Release Abatement Measure  
Action Status: Fee Received - FMCRA Use Only  
Action Date: 9/17/2003  
Response Action Outcome: Not reported

Action Type: Release Disposition  
Action Status: Reportable Release under MGL 21E  
Action Date: 9/18/2003  
Response Action Outcome: Not reported

Action Type: Downgradient Property Status  
Action Status: Fee Received - FMCRA Use Only  
Action Date: 9/18/2003



Map ID  
Direction  
Distance  
Elevation

MAP FINDINGS

Site

Database(s)

EDR ID Number  
EPA ID Number

**NO LOCATION AID (Continued)**

**S106030330**

Response Action Outcome: Not reported

Action Type: Release Abatement Measure  
Action Status: Written Plan Received  
Action Date: 9/18/2003  
Response Action Outcome: Not reported

Action Type: RNF  
Action Status: Reportable Release under MGL 21E  
Action Date: 9/18/2003  
Response Action Outcome: Not reported

Action Type: Downgradient Property Status  
Action Status: Transmittal, Notice, or Notification Received  
Action Date: 9/18/2003  
Response Action Outcome: Not reported

Chemicals:

Chemical: GASOLINE  
Quantity: 206 parts per million  
Chemical: FUEL OIL #6  
Quantity: 66000 parts per million

ASBESTOS:

Notification: Not reported  
DEP Region: Not reported  
Notifiers Name: Not reported  
Start Date: 12/24/2002  
End Date: 02/10/2003  
Date Entered: Not reported  
Entry Date: 12/16/2002  
Quantity Material Removed SF: 9400.00  
Quantity Material Removed LF: 3000.00  
Project Description: boiler Coatings-cor or lay ppi-therm sol core pi-  
AR Tracking ID: 21111  
Super Lic Number: AS041152  
Monitor Lic Number: AA000144  
Lab Lic Number: AA000054  
Year: Not reported  
Sticker Number: 764365  
Form Type: ANF-001  
Fee Status: exempt  
Facility Phone: Not reported  
Sub Town: Not reported  
Worksite: all  
Occupied: Not reported  
Contractor: AC000461  
Contract Type: Not reported  
Hours: m-f 7-5  
Project Type: Renovation  
Abatement Process: Full Containment  
Location: Indoors  
Decon Process: required  
Disposal Methods: 2 Ply Poly Bag with Label  
Facility Usage: [old] police station  
Waiver Given: Not reported

Map ID  
Direction  
Distance  
Elevation

MAP FINDINGS

Site

Database(s)

EDR ID Number  
EPA ID Number

**NO LOCATION AID (Continued)**

**S106030330**

DEP Waiver Number:	Not reported
DLWD Waiver Number:	Not reported
Small Owner Occ:	Not reported
Owner Name:	town of salem
Owner Address:	main street
Owner City:	salem
Owner State:	MA
On Site Manager Name:	Not reported
On Site Manager Phone:	Not reported
Ins Comp:	Not reported
Policy Number:	Not reported
EXP Date:	Not reported
Facility Size:	40000 sf 5 fl
Transporter Name:	MCCONNELL ENTERPRISES INC
Transporter Address:	10 ICE HOUSE LANE PO BOX 187
Transporter City:	ESSEX
Transporter State:	MA
Final Site:	39
Certified Name:	christy kiriacopoulos
Cert Sign Date:	12/10/2002
Certified Company:	Not reported
Certified Phone:	(781) 849-5959
Entered_by:	Not reported
Notification:	Not reported
DEP Region:	Not reported
Notifiers Name:	Not reported
Start Date:	03/03/2003
End Date:	03/17/2003
Date Entered:	Not reported
Entry Date:	02/20/2003
Quantity Material Removed SF:	9400.00
Quantity Material Removed LF:	3000.00
Project Description:	boil Coat,c or l ppi,therm sol cor pip ins,win cau
AR Tracking ID:	22542
Super Lic Number:	AS041152
Monitor Lic Number:	AA000144
Lab Lic Number:	AA000054
Year:	Not reported
Sticker Number:	767354
Form Type:	ANF-001
Fee Status:	E
Facility Phone:	Not reported
Sub Town:	Not reported
Worksite:	all
Occupied:	Not reported
Contractor:	AC000461
Contract Type:	Not reported
Hours:	m-f 7-5
Project Type:	Renovation
Abatement Process:	full Containment,floor tile
Location:	Indoors
Decon Process:	appropriate,as required
Disposal Methods:	2 Ply Poly Bag with Label
Facility Usage:	police station
Waiver Given:	Not reported
DEP Waiver Number:	Not reported

Map ID  
Direction  
Distance  
Elevation

MAP FINDINGS

Site

Database(s)

EDR ID Number  
EPA ID Number

**NO LOCATION AID (Continued)**

**S106030330**

DLWD Waiver Number: Not reported  
Small Owner Occ: Not reported  
Owner Name: town of salem  
Owner Address: main street  
Owner City: salem  
Owner State: MA  
On Site Manager Name: Not reported  
On Site Manager Phone: Not reported  
Ins Comp: Not reported  
Policy Number: Not reported  
EXP Date: Not reported  
Facility Size: 40000 sf 5 fl  
Transporter Name: MCCONNELL ENTERPRISES INC  
Transporter Address: 10 ICE HOUSE LANE PO BOX 187  
Transporter City: ESSEX  
Transporter State: MA  
Final Site: 39  
Certified Name: christy kiriacopoulos  
Cert Sign Date: 02/14/2003  
Certified Company: Not reported  
Certified Phone: (781) 849-5959  
Entered\_by: SWhite

AR219  
SE  
1/2-1  
0.812 mi.  
4289 ft.

**NO LOCATION AID**  
**17 MEADOW ST**  
**SALEM, MA 01970**  
**Site 3 of 3 in cluster AR**

**MA SHWS**  
**MA INST CONTROL**  
**MA RELEASE**  
**MA ENF**

**S104545561**  
**N/A**

**Relative:**  
**Lower**  
**Actual:**  
**17 ft.**

SHWS:  
Release Tracking Number/Current Status: 3-0013526 / RAO  
Release Town: SALEM  
Notification Date: 03/04/1996  
Category: 120 DY  
Associated ID: 3-0013526  
**Current Status:** **Response Action Outcome**  
Status Date: 09/29/2006  
Phase: PHASE II  
Response Action Outcome: A3 - A permanent solution has been achieved. Contamination has not been reduced to background and an Activity and use Limitation (AUL) has been implemented.  
  
Oil Or Haz Material: Oil

[Click here to access the MA DEP site for this facility:](#)

Chemicals:  
Chemical: TPH  
Quantity: 23000 parts per million

Actions:  
Action Type: Activity and Use Limitation  
Action Status: Action Status or AUL Terminated  
Action Date: 1/3/2006  
Response Action Outcome: A permanent solution has been achieved. Contamination has not been reduced to background and an Activity and use Limitation (AUL) has been implemented.

Map ID  
Direction  
Distance  
Elevation

MAP FINDINGS

Site

Database(s)

EDR ID Number  
EPA ID Number

**NO LOCATION AID (Continued)**

**S104545561**

Action Type: Release Abatement Measure  
Action Status: Written Plan Received  
Action Date: 1/5/2005  
Response Action Outcome: A permanent solution has been achieved. Contamination has not been reduced to background and an Activity and use Limitation (AUL) has been implemented.

Action Type: Release Abatement Measure  
Action Status: Fee Received - FMCRA Use Only  
Action Date: 1/6/2005  
Response Action Outcome: A permanent solution has been achieved. Contamination has not been reduced to background and an Activity and use Limitation (AUL) has been implemented.

Action Type: Activity and Use Limitation  
Action Status: Legal Notice Published  
Action Date: 1/6/2006  
Response Action Outcome: A permanent solution has been achieved. Contamination has not been reduced to background and an Activity and use Limitation (AUL) has been implemented.

Action Type: Activity and Use Limitation  
Action Status: Legal Notice Published  
Action Date: 10/3/2006  
Response Action Outcome: A permanent solution has been achieved. Contamination has not been reduced to background and an Activity and use Limitation (AUL) has been implemented.

Action Type: Tier Classification  
Action Status: Legal Notice Published  
Action Date: 10/7/2006  
Response Action Outcome: A permanent solution has been achieved. Contamination has not been reduced to background and an Activity and use Limitation (AUL) has been implemented.

Action Type: Release Disposition  
Action Status: Reportable Release under MGL 21E  
Action Date: 3/4/1996  
Response Action Outcome: A permanent solution has been achieved. Contamination has not been reduced to background and an Activity and use Limitation (AUL) has been implemented.

Action Type: RNF  
Action Status: Reportable Release under MGL 21E  
Action Date: 3/4/1996  
Response Action Outcome: A permanent solution has been achieved. Contamination has not been reduced to background and an Activity and use Limitation (AUL) has been implemented.

Action Type: Response Action Outcome - RAO  
Action Status: Fee Received - FMCRA Use Only  
Action Date: 3/6/1997  
Response Action Outcome: A permanent solution has been achieved. Contamination has not been reduced to background and an Activity and use Limitation (AUL) has been implemented.

Action Type: Activity and Use Limitation

Map ID  
Direction  
Distance  
Elevation

MAP FINDINGS

Site

Database(s)

EDR ID Number  
EPA ID Number

**NO LOCATION AID (Continued)**

**S104545561**

Action Status: Transmittal, Notice, or Notification Received  
Action Date: 3/7/1997  
Response Action Outcome: A permanent solution has been achieved. Contamination has not been reduced to background and an Activity and use Limitation (AUL) has been implemented.

Action Type: Response Action Outcome - RAO  
Action Status: RAO Statement Received  
Action Date: 3/7/1997  
Response Action Outcome: A permanent solution has been achieved. Contamination has not been reduced to background and an Activity and use Limitation (AUL) has been implemented.

Action Type: An activity type that is related to an Audit  
Action Status: NOA  
Action Date: 4/12/1999  
Response Action Outcome: A permanent solution has been achieved. Contamination has not been reduced to background and an Activity and use Limitation (AUL) has been implemented.

Action Type: Compliance and Enforcement Action  
Action Status: RFI  
Action Date: 4/12/1999  
Response Action Outcome: A permanent solution has been achieved. Contamination has not been reduced to background and an Activity and use Limitation (AUL) has been implemented.

Action Type: An activity type that is related to an Audit  
Action Status: NOA  
Action Date: 4/2/1999  
Response Action Outcome: A permanent solution has been achieved. Contamination has not been reduced to background and an Activity and use Limitation (AUL) has been implemented.

Action Type: RLFA  
Action Status: FLDRAN  
Action Date: 4/28/1999  
Response Action Outcome: A permanent solution has been achieved. Contamination has not been reduced to background and an Activity and use Limitation (AUL) has been implemented.

Action Type: Response Action Outcome - RAO  
Action Status: Submittal Determined to be Invalid by DEP  
Action Date: 4/28/2003  
Response Action Outcome: A permanent solution has been achieved. Contamination has not been reduced to background and an Activity and use Limitation (AUL) has been implemented.

Action Type: Compliance and Enforcement Action  
Action Status: Notice of Non-Compliance Issued  
Action Date: 4/28/2003  
Response Action Outcome: A permanent solution has been achieved. Contamination has not been reduced to background and an Activity and use Limitation (AUL) has been implemented.

Action Type: Response Action Outcome - RAO  
Action Status: Submittal Determined to be Invalid by DEP

Map ID  
Direction  
Distance  
Elevation

MAP FINDINGS

Site

Database(s)

EDR ID Number  
EPA ID Number

**NO LOCATION AID (Continued)**

**S104545561**

Action Date:	4/7/2003
Response Action Outcome:	A permanent solution has been achieved. Contamination has not been reduced to background and an Activity and use Limitation (AUL) has been implemented.
Action Type:	Compliance and Enforcement Action
Action Status:	Notice of Non-Compliance Issued
Action Date:	4/7/2003
Response Action Outcome:	A permanent solution has been achieved. Contamination has not been reduced to background and an Activity and use Limitation (AUL) has been implemented.
Action Type:	An activity type that is related to an Audit
Action Status:	NOA
Action Date:	5/10/1999
Response Action Outcome:	A permanent solution has been achieved. Contamination has not been reduced to background and an Activity and use Limitation (AUL) has been implemented.
Action Type:	Release Abatement Measure
Action Status:	Status or Interim Report Received
Action Date:	5/13/2005
Response Action Outcome:	A permanent solution has been achieved. Contamination has not been reduced to background and an Activity and use Limitation (AUL) has been implemented.
Action Type:	Release Abatement Measure
Action Status:	Fee Received - FMCRA Use Only
Action Date:	6/13/1996
Response Action Outcome:	A permanent solution has been achieved. Contamination has not been reduced to background and an Activity and use Limitation (AUL) has been implemented.
Action Type:	Release Abatement Measure
Action Status:	Written Plan Received
Action Date:	6/5/1996
Response Action Outcome:	A permanent solution has been achieved. Contamination has not been reduced to background and an Activity and use Limitation (AUL) has been implemented.
Action Type:	A Notice sent to a Potentially Responsible Party (PRP)
Action Status:	A MassDEP piece of correspondence was issued (approvals, NORs, etc.
Action Date:	7/24/1996
Response Action Outcome:	A permanent solution has been achieved. Contamination has not been reduced to background and an Activity and use Limitation (AUL) has been implemented.
Action Type:	Compliance and Enforcement Action
Action Status:	Interim Deadline Letter Issued
Action Date:	7/24/2003
Response Action Outcome:	A permanent solution has been achieved. Contamination has not been reduced to background and an Activity and use Limitation (AUL) has been implemented.
Action Type:	Release Abatement Measure
Action Status:	Completion Statement Received
Action Date:	8/21/1996

Map ID  
Direction  
Distance  
Elevation

MAP FINDINGS

Site

Database(s)

EDR ID Number  
EPA ID Number

**NO LOCATION AID (Continued)**

**S104545561**

Response Action Outcome: A permanent solution has been achieved. Contamination has not been reduced to background and an Activity and use Limitation (AUL) has been implemented.

Action Type: An activity type that is related to an Audit  
Action Status: Notice of Non-compliance related to an Audit  
Action Date: 8/3/2000

Response Action Outcome: A permanent solution has been achieved. Contamination has not been reduced to background and an Activity and use Limitation (AUL) has been implemented.

Action Type: Tier Classification  
Action Status: Tier 2 Classification  
Action Date: 9/29/2006  
Response Action Outcome: A permanent solution has been achieved. Contamination has not been reduced to background and an Activity and use Limitation (AUL) has been implemented.

Action Type: Release Abatement Measure  
Action Status: Completion Statement Received  
Action Date: 9/29/2006  
Response Action Outcome: A permanent solution has been achieved. Contamination has not been reduced to background and an Activity and use Limitation (AUL) has been implemented.

Action Type: Tier Classification  
Action Status: RTN Linked to TCLASS Via Tier Classification Submittal  
Action Date: 9/29/2006  
Response Action Outcome: A permanent solution has been achieved. Contamination has not been reduced to background and an Activity and use Limitation (AUL) has been implemented.

Action Type: Response Action Outcome - RAO  
Action Status: RAO Statement Received  
Action Date: 9/29/2006  
Response Action Outcome: A permanent solution has been achieved. Contamination has not been reduced to background and an Activity and use Limitation (AUL) has been implemented.

Action Type: Phase 1  
Action Status: Completion Statement Received  
Action Date: 9/29/2006  
Response Action Outcome: A permanent solution has been achieved. Contamination has not been reduced to background and an Activity and use Limitation (AUL) has been implemented.

Action Type: Tier Classification  
Action Status: Transmittal, Notice, or Notification Received  
Action Date: 9/29/2006  
Response Action Outcome: A permanent solution has been achieved. Contamination has not been reduced to background and an Activity and use Limitation (AUL) has been implemented.

Action Type: Activity and Use Limitation  
Action Status: Transmittal, Notice, or Notification Received  
Action Date: 9/29/2006  
Response Action Outcome: A permanent solution has been achieved. Contamination has not been

Map ID  
Direction  
Distance  
Elevation

MAP FINDINGS

Site

Database(s)

EDR ID Number  
EPA ID Number

**NO LOCATION AID (Continued)**

**S104545561**

reduced to background and an Activity and use Limitation (AUL) has been implemented.

Release Tracking Number/Current Status: 3-0024472 / RAONR  
Release Town: SALEM  
Notification Date: 12/07/2004  
Category: 120 DY  
Associated ID: Not reported  
**Current Status: Response Action Outcome Not Required**  
Status Date: 09/29/2006  
Phase: Not reported  
Response Action Outcome: -  
Oil Or Haz Material: Oil

[Click here to access the MA DEP site for this facility:](#)

**Chemicals:**

Chemical: ALIPHATIC HYDROCARBONS C19 THRU C36  
Quantity: 14000 milligrams per kilogram  
Chemical: ALIPHATIC HYDROCARBONS C9 THRU C18  
Quantity: 1300 milligrams per kilogram  
Chemical: AROMATIC HYDROCARBONS C11 THRU C22  
Quantity: 3430 milligrams per kilogram

**Actions:**

Action Type: Release Abatement Measure  
Action Status: Written Plan Received  
Action Date: 1/5/2005  
Response Action Outcome: Not reported

Action Type: Release Abatement Measure  
Action Status: Fee Received - FMCRA Use Only  
Action Date: 1/6/2005  
Response Action Outcome: Not reported

Action Type: Tier Classification  
Action Status: Legal Notice Published  
Action Date: 10/7/2006  
Response Action Outcome: Not reported

Action Type: A Notice sent to a Potentially Responsible Party (PRP)  
Action Status: A MassDEP piece of correspondence was issued (approvals, NORs, etc.  
Action Date: 12/14/2004  
Response Action Outcome: Not reported

Action Type: A Notice sent to a Potentially Responsible Party (PRP)  
Action Status: ALSENT  
Action Date: 12/6/2005  
Response Action Outcome: Not reported

Action Type: RNF  
Action Status: Reportable Release under MGL 21E  
Action Date: 12/7/2004  
Response Action Outcome: Not reported



Map ID  
Direction  
Distance  
Elevation

MAP FINDINGS

Site

Database(s)

EDR ID Number  
EPA ID Number

**NO LOCATION AID (Continued)**

**S104545561**

Action Type:	Release Disposition
Action Status:	Reportable Release under MGL 21E
Action Date:	12/7/2004
Response Action Outcome:	Not reported
Action Type:	Compliance and Enforcement Action
Action Status:	Notice of Non-Compliance Issued
Action Date:	2/10/2006
Response Action Outcome:	Not reported
Action Type:	Release Abatement Measure
Action Status:	Status or Interim Report Received
Action Date:	5/13/2005
Response Action Outcome:	Not reported
Action Type:	RAO Not Required
Action Status:	Linked to a Tier Classified Site
Action Date:	9/29/2006
Response Action Outcome:	Not reported
Action Type:	Tier Classification
Action Status:	Tier 2 Classification
Action Date:	9/29/2006
Response Action Outcome:	Not reported
Action Type:	Tier Classification
Action Status:	Transmittal, Notice, or Notification Received
Action Date:	9/29/2006
Response Action Outcome:	Not reported
Action Type:	Release Abatement Measure
Action Status:	Completion Statement Received
Action Date:	9/29/2006
Response Action Outcome:	Not reported
Action Type:	Tier Classification
Action Status:	RTN Linked to TCLASS Via Tier Classification Submittal
Action Date:	9/29/2006
Response Action Outcome:	Not reported

**INST CONTROL:**

Release Tracking Number:	3-0013526
Action Type:	AUL
Action Stat:	LEGNOT
Action Date:	01/06/2006
Response Action Outcome:	A3 - A permanent solution has been achieved. Contamination has not been reduced to background and an Activity and use Limitation (AUL) has been implemented.
Release Tracking Number:	3-0013526
Action Type:	AUL
Action Stat:	LEGNOT
Action Date:	10/03/2006
Response Action Outcome:	A3 - A permanent solution has been achieved. Contamination has not been reduced to background and an Activity and use Limitation (AUL) has been implemented.

Map ID  
Direction  
Distance  
Elevation

MAP FINDINGS

Site

Database(s)

EDR ID Number  
EPA ID Number

**NO LOCATION AID (Continued)**

**S104545561**

Release Tracking Number: 3-0013526  
Action Type: AUL  
Action Stat: RECPT  
Action Date: 03/07/1997  
Response Action Outcome: A3 - A permanent solution has been achieved. Contamination has not been reduced to background and an Activity and use Limitation (AUL) has been implemented.

Release Tracking Number: 3-0013526  
Action Type: AUL  
Action Stat: RECPT  
Action Date: 09/29/2006  
Response Action Outcome: A3 - A permanent solution has been achieved. Contamination has not been reduced to background and an Activity and use Limitation (AUL) has been implemented.

Release Tracking Number: 3-0013526  
Action Type: AUL  
Action Stat: TERMIN  
Action Date: 01/03/2006  
Response Action Outcome: A3 - A permanent solution has been achieved. Contamination has not been reduced to background and an Activity and use Limitation (AUL) has been implemented.

**Release:**

Release Tracking Number/Current Status: 3-0013526 / RAO  
Primary ID: 3-0013526  
Official City: SALEM  
Notification: 03/04/1996  
Category: 120 DY  
Status Date: 09/29/2006  
Phase: PHASE II  
Response Action Outcome: A3 - A permanent solution has been achieved. Contamination has not been reduced to background and an Activity and use Limitation (AUL) has been implemented.  
Oil / Haz Material Type: Oil

Click here to access the MA DEP site for this facility:

**Actions:**

Action Type: Activity and Use Limitation  
Action Status: Action Status or AUL Terminated  
Action Date: 1/3/2006  
Response Action Outcome: A permanent solution has been achieved. Contamination has not been reduced to background and an Activity and use Limitation (AUL) has been implemented.

Action Type: Release Abatement Measure  
Action Status: Written Plan Received  
Action Date: 1/5/2005  
Response Action Outcome: A permanent solution has been achieved. Contamination has not been reduced to background and an Activity and use Limitation (AUL) has been implemented.

Action Type: Release Abatement Measure  
Action Status: Fee Received - FMCRA Use Only

Map ID  
Direction  
Distance  
Elevation

MAP FINDINGS

Site

Database(s)

EDR ID Number  
EPA ID Number

**NO LOCATION AID (Continued)**

**S104545561**

Action Date: 1/6/2005  
Response Action Outcome: A permanent solution has been achieved. Contamination has not been reduced to background and an Activity and use Limitation (AUL) has been implemented.

Action Type: Activity and Use Limitation  
Action Status: Legal Notice Published  
Action Date: 1/6/2006  
Response Action Outcome: A permanent solution has been achieved. Contamination has not been reduced to background and an Activity and use Limitation (AUL) has been implemented.

Action Type: Activity and Use Limitation  
Action Status: Legal Notice Published  
Action Date: 10/3/2006  
Response Action Outcome: A permanent solution has been achieved. Contamination has not been reduced to background and an Activity and use Limitation (AUL) has been implemented.

Action Type: Tier Classification  
Action Status: Legal Notice Published  
Action Date: 10/7/2006  
Response Action Outcome: A permanent solution has been achieved. Contamination has not been reduced to background and an Activity and use Limitation (AUL) has been implemented.

Action Type: Release Disposition  
Action Status: Reportable Release under MGL 21E  
Action Date: 3/4/1996  
Response Action Outcome: A permanent solution has been achieved. Contamination has not been reduced to background and an Activity and use Limitation (AUL) has been implemented.

Action Type: RNF  
Action Status: Reportable Release under MGL 21E  
Action Date: 3/4/1996  
Response Action Outcome: A permanent solution has been achieved. Contamination has not been reduced to background and an Activity and use Limitation (AUL) has been implemented.

Action Type: Response Action Outcome - RAO  
Action Status: Fee Received - FMCRA Use Only  
Action Date: 3/6/1997  
Response Action Outcome: A permanent solution has been achieved. Contamination has not been reduced to background and an Activity and use Limitation (AUL) has been implemented.

Action Type: Activity and Use Limitation  
Action Status: Transmittal, Notice, or Notification Received  
Action Date: 3/7/1997  
Response Action Outcome: A permanent solution has been achieved. Contamination has not been reduced to background and an Activity and use Limitation (AUL) has been implemented.

Action Type: Response Action Outcome - RAO  
Action Status: RAO Statement Received  
Action Date: 3/7/1997

Map ID  
Direction  
Distance  
Elevation

MAP FINDINGS

Site

Database(s)

EDR ID Number  
EPA ID Number

**NO LOCATION AID (Continued)**

**S104545561**

Response Action Outcome: A permanent solution has been achieved. Contamination has not been reduced to background and an Activity and use Limitation (AUL) has been implemented.

Action Type: An activity type that is related to an Audit  
Action Status: NOA  
Action Date: 4/12/1999

Response Action Outcome: A permanent solution has been achieved. Contamination has not been reduced to background and an Activity and use Limitation (AUL) has been implemented.

Action Type: Compliance and Enforcement Action  
Action Status: RFI  
Action Date: 4/12/1999

Response Action Outcome: A permanent solution has been achieved. Contamination has not been reduced to background and an Activity and use Limitation (AUL) has been implemented.

Action Type: An activity type that is related to an Audit  
Action Status: NOA  
Action Date: 4/2/1999

Response Action Outcome: A permanent solution has been achieved. Contamination has not been reduced to background and an Activity and use Limitation (AUL) has been implemented.

Action Type: RLFA  
Action Status: FLDRAN  
Action Date: 4/28/1999

Response Action Outcome: A permanent solution has been achieved. Contamination has not been reduced to background and an Activity and use Limitation (AUL) has been implemented.

Action Type: Response Action Outcome - RAO  
Action Status: Submittal Determined to be Invalid by DEP  
Action Date: 4/28/2003

Response Action Outcome: A permanent solution has been achieved. Contamination has not been reduced to background and an Activity and use Limitation (AUL) has been implemented.

Action Type: Compliance and Enforcement Action  
Action Status: Notice of Non-Compliance Issued  
Action Date: 4/28/2003

Response Action Outcome: A permanent solution has been achieved. Contamination has not been reduced to background and an Activity and use Limitation (AUL) has been implemented.

Action Type: Response Action Outcome - RAO  
Action Status: Submittal Determined to be Invalid by DEP  
Action Date: 4/7/2003

Response Action Outcome: A permanent solution has been achieved. Contamination has not been reduced to background and an Activity and use Limitation (AUL) has been implemented.

Action Type: Compliance and Enforcement Action  
Action Status: Notice of Non-Compliance Issued  
Action Date: 4/7/2003

Response Action Outcome: A permanent solution has been achieved. Contamination has not been

Map ID  
Direction  
Distance  
Elevation

MAP FINDINGS

Site

Database(s)

EDR ID Number  
EPA ID Number

**NO LOCATION AID (Continued)**

**S104545561**

reduced to background and an Activity and use Limitation (AUL) has been implemented.

Action Type: An activity type that is related to an Audit  
Action Status: NOA  
Action Date: 5/10/1999  
Response Action Outcome: A permanent solution has been achieved. Contamination has not been reduced to background and an Activity and use Limitation (AUL) has been implemented.

Action Type: Release Abatement Measure  
Action Status: Status or Interim Report Received  
Action Date: 5/13/2005  
Response Action Outcome: A permanent solution has been achieved. Contamination has not been reduced to background and an Activity and use Limitation (AUL) has been implemented.

Action Type: Release Abatement Measure  
Action Status: Fee Received - FMCRA Use Only  
Action Date: 6/13/1996  
Response Action Outcome: A permanent solution has been achieved. Contamination has not been reduced to background and an Activity and use Limitation (AUL) has been implemented.

Action Type: Release Abatement Measure  
Action Status: Written Plan Received  
Action Date: 6/5/1996  
Response Action Outcome: A permanent solution has been achieved. Contamination has not been reduced to background and an Activity and use Limitation (AUL) has been implemented.

Action Type: A Notice sent to a Potentially Responsible Party (PRP)  
Action Status: A MassDEP piece of correspondence was issued (approvals, NORs, etc.  
Action Date: 7/24/1996  
Response Action Outcome: A permanent solution has been achieved. Contamination has not been reduced to background and an Activity and use Limitation (AUL) has been implemented.

Action Type: Compliance and Enforcement Action  
Action Status: Interim Deadline Letter Issued  
Action Date: 7/24/2003  
Response Action Outcome: A permanent solution has been achieved. Contamination has not been reduced to background and an Activity and use Limitation (AUL) has been implemented.

Action Type: Release Abatement Measure  
Action Status: Completion Statement Received  
Action Date: 8/21/1996  
Response Action Outcome: A permanent solution has been achieved. Contamination has not been reduced to background and an Activity and use Limitation (AUL) has been implemented.

Action Type: An activity type that is related to an Audit  
Action Status: Notice of Non-compliance related to an Audit  
Action Date: 8/3/2000  
Response Action Outcome: A permanent solution has been achieved. Contamination has not been reduced to background and an Activity and use Limitation (AUL) has

Map ID  
Direction  
Distance  
Elevation

MAP FINDINGS

Site

Database(s)

EDR ID Number  
EPA ID Number

**NO LOCATION AID (Continued)**

**S104545561**

been implemented.

Action Type: Tier Classification  
Action Status: Tier 2 Classification  
Action Date: 9/29/2006  
Response Action Outcome: A permanent solution has been achieved. Contamination has not been reduced to background and an Activity and use Limitation (AUL) has been implemented.

Action Type: Release Abatement Measure  
Action Status: Completion Statement Received  
Action Date: 9/29/2006  
Response Action Outcome: A permanent solution has been achieved. Contamination has not been reduced to background and an Activity and use Limitation (AUL) has been implemented.

Action Type: Tier Classification  
Action Status: RTN Linked to TCLASS Via Tier Classification Submittal  
Action Date: 9/29/2006  
Response Action Outcome: A permanent solution has been achieved. Contamination has not been reduced to background and an Activity and use Limitation (AUL) has been implemented.

Action Type: Response Action Outcome - RAO  
Action Status: RAO Statement Received  
Action Date: 9/29/2006  
Response Action Outcome: A permanent solution has been achieved. Contamination has not been reduced to background and an Activity and use Limitation (AUL) has been implemented.

Action Type: Phase 1  
Action Status: Completion Statement Received  
Action Date: 9/29/2006  
Response Action Outcome: A permanent solution has been achieved. Contamination has not been reduced to background and an Activity and use Limitation (AUL) has been implemented.

Action Type: Tier Classification  
Action Status: Transmittal, Notice, or Notification Received  
Action Date: 9/29/2006  
Response Action Outcome: A permanent solution has been achieved. Contamination has not been reduced to background and an Activity and use Limitation (AUL) has been implemented.

Action Type: Activity and Use Limitation  
Action Status: Transmittal, Notice, or Notification Received  
Action Date: 9/29/2006  
Response Action Outcome: A permanent solution has been achieved. Contamination has not been reduced to background and an Activity and use Limitation (AUL) has been implemented.

Chemicals:  
Chemical: TPH  
Quantity: 23000 parts per million  
  
Release Tracking Number/Current Status: 3-0024472 / RAONR  
Primary ID: Not reported

Map ID  
Direction  
Distance  
Elevation

MAP FINDINGS

Site

Database(s)

EDR ID Number  
EPA ID Number

**NO LOCATION AID (Continued)**

**S104545561**

Official City: SALEM  
Notification: 12/07/2004  
Category: 120 DY  
Status Date: 09/29/2006  
Phase: Not reported  
Response Action Outcome: -  
Oil / Haz Material Type: Oil

[Click here to access the MA DEP site for this facility:](#)

**Actions:**

Action Type: Release Abatement Measure  
Action Status: Written Plan Received  
Action Date: 1/5/2005  
Response Action Outcome: Not reported

Action Type: Release Abatement Measure  
Action Status: Fee Received - FMCRA Use Only  
Action Date: 1/6/2005  
Response Action Outcome: Not reported

Action Type: Tier Classification  
Action Status: Legal Notice Published  
Action Date: 10/7/2006  
Response Action Outcome: Not reported

Action Type: A Notice sent to a Potentially Responsible Party (PRP)  
Action Status: A MassDEP piece of correspondence was issued (approvals, NORs, etc.)  
Action Date: 12/14/2004  
Response Action Outcome: Not reported

Action Type: A Notice sent to a Potentially Responsible Party (PRP)  
Action Status: ALSENT  
Action Date: 12/6/2005  
Response Action Outcome: Not reported

Action Type: RNF  
Action Status: Reportable Release under MGL 21E  
Action Date: 12/7/2004  
Response Action Outcome: Not reported

Action Type: Release Disposition  
Action Status: Reportable Release under MGL 21E  
Action Date: 12/7/2004  
Response Action Outcome: Not reported

Action Type: Compliance and Enforcement Action  
Action Status: Notice of Non-Compliance Issued  
Action Date: 2/10/2006  
Response Action Outcome: Not reported

Action Type: Release Abatement Measure  
Action Status: Status or Interim Report Received  
Action Date: 5/13/2005  
Response Action Outcome: Not reported

Action Type: RAO Not Required

Map ID  
Direction  
Distance  
Elevation

MAP FINDINGS

Site

Database(s)

EDR ID Number  
EPA ID Number

**NO LOCATION AID (Continued)**

**S104545561**

Action Status:	Linked to a Tier Classified Site
Action Date:	9/29/2006
Response Action Outcome:	Not reported
Action Type:	Tier Classification
Action Status:	Tier 2 Classification
Action Date:	9/29/2006
Response Action Outcome:	Not reported
Action Type:	Tier Classification
Action Status:	Transmittal, Notice, or Notification Received
Action Date:	9/29/2006
Response Action Outcome:	Not reported
Action Type:	Release Abatement Measure
Action Status:	Completion Statement Received
Action Date:	9/29/2006
Response Action Outcome:	Not reported
Action Type:	Tier Classification
Action Status:	RTN Linked to TCLASS Via Tier Classification Submittal
Action Date:	9/29/2006
Response Action Outcome:	Not reported

Chemicals:	
Chemical:	ALIPHATIC HYDROCARBONS C19 THRU C36
Quantity:	14000 milligrams per kilogram
Chemical:	ALIPHATIC HYDROCARBONS C9 THRU C18
Quantity:	1300 milligrams per kilogram
Chemical:	AROMATIC HYDROCARBONS C11 THRU C22
Quantity:	3430 milligrams per kilogram

ENFORCEMENT:	
Region:	NERO
DEP Region:	NERO
DEP Program:	3A
DEP Bureau:	BWSC
Program:	Not reported
Program Id:	3-0024472
High Or Low Level Enforcement:	LLE
FMF #:	Not reported
Comptroller Billing Name:	Not reported
Town Where Violation Occurred:	Not reported
Date Executed:	02/10/2006
ENF #:	NON-NE-06-3A025
Document Type:	NON
AG Ref (Y/N):	Not reported
Doc Archived (Y/N):	Not reported
EJ Community (Y/N):	Not reported
Regional Comment:	Not reported
Final Payment Due Date:	Not reported
ACOP \$:	Not reported
PAN \$:	Not reported
EMS (Y/N):	Not reported
EMSS:	Not reported
SEP (Y/N):	Not reported



Map ID  
Direction  
Distance  
Elevation

MAP FINDINGS

Site

Database(s)

EDR ID Number  
EPA ID Number

**NO LOCATION AID (Continued)**

**S104545561**

SEP \$: Not reported  
Demand \$: Not reported  
Suspended \$: Not reported  
Ownership: Commercially Owned

**AT220**  
**SE**  
**1/2-1**  
**0.814 mi.**  
**4296 ft.**

**NEAR BROADWAY AND CANAL STREET**  
**10R BROADWAY**  
**SALEM, MA 01970**

**MA SHWS** **S103250051**  
**MA RELEASE** **N/A**

**Site 2 of 3 in cluster AT**

**Relative:**  
**Lower**

**Actual:**  
**22 ft.**

**SHWS:**

Release Tracking Number/Current Status: 3-0016873 / RAO

Release Town: SALEM

Notification Date: 06/03/1998

Category: TWO HR

Associated ID: Not reported

**Current Status:** **Response Action Outcome**

Status Date: 01/04/2005

Phase: PHASE II

Response Action Outcome: A1 - A permanent solution has been achieved. Contamination has been reduced to background or a threat of release has been eliminated.

Oil Or Haz Material: Oil

Location Type: COMMERCIAL

Source: DRUMS

[Click here to access the MA DEP site for this facility:](#)

**Chemicals:**

Chemical: WASTE OIL

Quantity: 25 gallons

**Actions:**

Action Type: Response Action Outcome - RAO

Action Status: RAO Statement Received

Action Date: 1/4/2005

Response Action Outcome: A permanent solution has been achieved. Contamination has been reduced to background or a threat of release has been eliminated.

Action Type: RLFA

Action Status: FLDRUN

Action Date: 10/15/1998

Response Action Outcome: A permanent solution has been achieved. Contamination has been reduced to background or a threat of release has been eliminated.

Action Type: Compliance and Enforcement Action

Action Status: Notice of Non-Compliance Issued

Action Date: 10/8/1998

Response Action Outcome: A permanent solution has been achieved. Contamination has been reduced to background or a threat of release has been eliminated.

Action Type: Compliance and Enforcement Action

Action Status: Notice of Non-Compliance Issued

Action Date: 11/4/1998

Response Action Outcome: A permanent solution has been achieved. Contamination has been reduced to background or a threat of release has been eliminated.

Map ID  
Direction  
Distance  
Elevation

MAP FINDINGS

Site

Database(s)

EDR ID Number  
EPA ID Number

**NEAR BROADWAY AND CANAL STREET (Continued)**

**S103250051**

Action Type: Tier Classification  
Action Status: Transmittal, Notice, or Notification Received  
Action Date: 11/5/2003  
Response Action Outcome: A permanent solution has been achieved. Contamination has been reduced to background or a threat of release has been eliminated.

Action Type: Tier Classification  
Action Status: Tier 2 Classification  
Action Date: 11/5/2003  
Response Action Outcome: A permanent solution has been achieved. Contamination has been reduced to background or a threat of release has been eliminated.

Action Type: RNF  
Action Status: Reportable Release under MGL 21E  
Action Date: 11/5/2003  
Response Action Outcome: A permanent solution has been achieved. Contamination has been reduced to background or a threat of release has been eliminated.

Action Type: Phase 1  
Action Status: Completion Statement Received  
Action Date: 11/5/2003  
Response Action Outcome: A permanent solution has been achieved. Contamination has been reduced to background or a threat of release has been eliminated.

Action Type: Immediate Response Action  
Action Status: Completion Statement Received  
Action Date: 11/5/2003  
Response Action Outcome: A permanent solution has been achieved. Contamination has been reduced to background or a threat of release has been eliminated.

Action Type: RLFA  
Action Status: FOLFLD  
Action Date: 11/6/1998  
Response Action Outcome: A permanent solution has been achieved. Contamination has been reduced to background or a threat of release has been eliminated.

Action Type: A Notice sent to a Potentially Responsible Party (PRP)  
Action Status: A MassDEP piece of correspondence was issued (approvals, NORs, etc.  
Action Date: 11/9/2000  
Response Action Outcome: A permanent solution has been achieved. Contamination has been reduced to background or a threat of release has been eliminated.

Action Type: Release Disposition  
Action Status: Reportable Release under MGL 21E  
Action Date: 6/3/1998  
Response Action Outcome: A permanent solution has been achieved. Contamination has been reduced to background or a threat of release has been eliminated.

Action Type: A Notice sent to a Potentially Responsible Party (PRP)  
Action Status: FLDISS  
Action Date: 6/3/1998  
Response Action Outcome: A permanent solution has been achieved. Contamination has been reduced to background or a threat of release has been eliminated.

Action Type: A Notice sent to a Potentially Responsible Party (PRP)  
Action Status: A MassDEP piece of correspondence was issued (approvals, NORs, etc.  
Action Date: 6/8/1998

Map ID  
Direction  
Distance  
Elevation

MAP FINDINGS

Site

Database(s)

EDR ID Number  
EPA ID Number

**NEAR BROADWAY AND CANAL STREET (Continued)**

**S103250051**

Response Action Outcome: A permanent solution has been achieved. Contamination has been reduced to background or a threat of release has been eliminated.

Action Type: RLFA  
Action Status: FLDRUN  
Action Date: 6/9/1998

Response Action Outcome: A permanent solution has been achieved. Contamination has been reduced to background or a threat of release has been eliminated.

Action Type: Release Abatement Measure  
Action Status: Written Plan Received  
Action Date: 9/13/2004

Response Action Outcome: A permanent solution has been achieved. Contamination has been reduced to background or a threat of release has been eliminated.

**Release:**

Release Tracking Number/Current Status: 3-0016873 / RAO

Primary ID: Not reported

Official City: SALEM

Notification: 06/03/1998

Category: TWO HR

Status Date: 01/04/2005

Phase: PHASE II

Response Action Outcome: A1 - A permanent solution has been achieved. Contamination has been reduced to background or a threat of release has been eliminated.

Oil / Haz Material Type: Oil

[Click here to access the MA DEP site for this facility:](#)

**Actions:**

Action Type: Response Action Outcome - RAO

Action Status: RAO Statement Received

Action Date: 1/4/2005

Response Action Outcome: A permanent solution has been achieved. Contamination has been reduced to background or a threat of release has been eliminated.

Action Type: RLFA  
Action Status: FLDRUN  
Action Date: 10/15/1998

Response Action Outcome: A permanent solution has been achieved. Contamination has been reduced to background or a threat of release has been eliminated.

Action Type: Compliance and Enforcement Action  
Action Status: Notice of Non-Compliance Issued  
Action Date: 10/8/1998

Response Action Outcome: A permanent solution has been achieved. Contamination has been reduced to background or a threat of release has been eliminated.

Action Type: Compliance and Enforcement Action  
Action Status: Notice of Non-Compliance Issued  
Action Date: 11/4/1998

Response Action Outcome: A permanent solution has been achieved. Contamination has been reduced to background or a threat of release has been eliminated.

Action Type: Tier Classification

Map ID  
Direction  
Distance  
Elevation

MAP FINDINGS

Site

Database(s)

EDR ID Number  
EPA ID Number

**NEAR BROADWAY AND CANAL STREET (Continued)**

**S103250051**

Action Status:	Transmittal, Notice, or Notification Received
Action Date:	11/5/2003
Response Action Outcome:	A permanent solution has been achieved. Contamination has been reduced to background or a threat of release has been eliminated.
Action Type:	Tier Classification
Action Status:	Tier 2 Classification
Action Date:	11/5/2003
Response Action Outcome:	A permanent solution has been achieved. Contamination has been reduced to background or a threat of release has been eliminated.
Action Type:	RNF
Action Status:	Reportable Release under MGL 21E
Action Date:	11/5/2003
Response Action Outcome:	A permanent solution has been achieved. Contamination has been reduced to background or a threat of release has been eliminated.
Action Type:	Phase 1
Action Status:	Completion Statement Received
Action Date:	11/5/2003
Response Action Outcome:	A permanent solution has been achieved. Contamination has been reduced to background or a threat of release has been eliminated.
Action Type:	Immediate Response Action
Action Status:	Completion Statement Received
Action Date:	11/5/2003
Response Action Outcome:	A permanent solution has been achieved. Contamination has been reduced to background or a threat of release has been eliminated.
Action Type:	RLFA
Action Status:	FOLFLD
Action Date:	11/6/1998
Response Action Outcome:	A permanent solution has been achieved. Contamination has been reduced to background or a threat of release has been eliminated.
Action Type:	A Notice sent to a Potentially Responsible Party (PRP)
Action Status:	A MassDEP piece of correspondence was issued (approvals, NORs, etc.
Action Date:	11/9/2000
Response Action Outcome:	A permanent solution has been achieved. Contamination has been reduced to background or a threat of release has been eliminated.
Action Type:	Release Disposition
Action Status:	Reportable Release under MGL 21E
Action Date:	6/3/1998
Response Action Outcome:	A permanent solution has been achieved. Contamination has been reduced to background or a threat of release has been eliminated.
Action Type:	A Notice sent to a Potentially Responsible Party (PRP)
Action Status:	FLDISS
Action Date:	6/3/1998
Response Action Outcome:	A permanent solution has been achieved. Contamination has been reduced to background or a threat of release has been eliminated.
Action Type:	A Notice sent to a Potentially Responsible Party (PRP)
Action Status:	A MassDEP piece of correspondence was issued (approvals, NORs, etc.
Action Date:	6/8/1998
Response Action Outcome:	A permanent solution has been achieved. Contamination has been reduced

Map ID  
Direction  
Distance  
Elevation

MAP FINDINGS

Site

Database(s)

EDR ID Number  
EPA ID Number

**NEAR BROADWAY AND CANAL STREET (Continued)**

**S103250051**

to background or a threat of release has been eliminated.

Action Type: RLFA  
Action Status: FLDRUN  
Action Date: 6/9/1998  
Response Action Outcome: A permanent solution has been achieved. Contamination has been reduced to background or a threat of release has been eliminated.

Action Type: Release Abatement Measure  
Action Status: Written Plan Received  
Action Date: 9/13/2004  
Response Action Outcome: A permanent solution has been achieved. Contamination has been reduced to background or a threat of release has been eliminated.

Chemicals:  
Chemical: WASTE OIL  
Quantity: 25 gallons  
Location Type: COMMERCIAL  
Source: DRUMS

221  
NNE  
1/2-1  
0.815 mi.  
4305 ft.

**APPLETON STREET  
ORN ST  
SALEM, MA**

**MA SHWS S108117170  
MA RELEASE N/A**

**Relative:  
Higher  
Actual:  
48 ft.**

SHWS:  
Release Tracking Number/Current Status: 3-0026109 / RAO  
Release Town: SALEM  
Notification Date: 07/31/2006  
Category: TWO HR  
Associated ID: Not reported  
**Current Status: Response Action Outcome**  
Status Date: 09/29/2006  
Phase: Not reported  
Response Action Outcome: A1 - A permanent solution has been achieved. Contamination has been reduced to background or a threat of release has been eliminated.  
  
Oil Or Haz Material: Oil and Hazardous Material  
Location Type: ROADWAY  
Source: TRANSFORM

[Click here to access the MA DEP site for this facility:](#)

Chemicals:  
Chemical: MINERAL OIL DIELECTRIC FLUID (NON PCB)  
Quantity: 200 gallons  
Chemical: NON PCB MINERAL OIL DIELECTRIC FLUID  
Quantity: 135 gallons

Actions:  
Action Type: Immediate Response Action  
Action Status: Oral Approval of Plan or Action  
Action Date: 7/31/2006  
Response Action Outcome: A permanent solution has been achieved. Contamination has been reduced to background or a threat of release has been eliminated.

Map ID  
Direction  
Distance  
Elevation

MAP FINDINGS

Site

Database(s)

EDR ID Number  
EPA ID Number

**APPLETON STREET (Continued)**

**S108117170**

Action Type: RLFA  
Action Status: FOLOFF  
Action Date: 7/31/2006  
Response Action Outcome: A permanent solution has been achieved. Contamination has been reduced to background or a threat of release has been eliminated.

Action Type: Release Disposition  
Action Status: Reportable Release under MGL 21E  
Action Date: 7/31/2006  
Response Action Outcome: A permanent solution has been achieved. Contamination has been reduced to background or a threat of release has been eliminated.

Action Type: A Notice sent to a Potentially Responsible Party (PRP)  
Action Status: A MassDEP piece of correspondence was issued (approvals, NORs, etc.  
Action Date: 8/28/2006  
Response Action Outcome: A permanent solution has been achieved. Contamination has been reduced to background or a threat of release has been eliminated.

Action Type: RNF  
Action Status: Reportable Release under MGL 21E  
Action Date: 9/29/2006  
Response Action Outcome: A permanent solution has been achieved. Contamination has been reduced to background or a threat of release has been eliminated.

Action Type: Response Action Outcome - RAO  
Action Status: RAO Statement Received  
Action Date: 9/29/2006  
Response Action Outcome: A permanent solution has been achieved. Contamination has been reduced to background or a threat of release has been eliminated.

Action Type: RNFE  
Action Status: Transmittal, Notice, or Notification Received  
Action Date: 9/29/2006  
Response Action Outcome: A permanent solution has been achieved. Contamination has been reduced to background or a threat of release has been eliminated.

**Release:**

Release Tracking Number/Current Status: 3-0026109 / RAO  
Primary ID: Not reported  
Official City: SALEM  
Notification: 07/31/2006  
Category: TWO HR  
Status Date: 09/29/2006  
Phase: Not reported  
Response Action Outcome: A1 - A permanent solution has been achieved. Contamination has been reduced to background or a threat of release has been eliminated.  
Oil / Haz Material Type: Oil and Hazardous Material

[Click here to access the MA DEP site for this facility:](#)

**Actions:**

Action Type: Immediate Response Action  
Action Status: Oral Approval of Plan or Action  
Action Date: 7/31/2006  
Response Action Outcome: A permanent solution has been achieved. Contamination has been reduced

Map ID  
Direction  
Distance  
Elevation

MAP FINDINGS

Site

Database(s)

EDR ID Number  
EPA ID Number

**APPLETON STREET (Continued)**

**S108117170**

to background or a threat of release has been eliminated.

Action Type: RLFA  
Action Status: FOLOFF  
Action Date: 7/31/2006  
Response Action Outcome: A permanent solution has been achieved. Contamination has been reduced to background or a threat of release has been eliminated.

Action Type: Release Disposition  
Action Status: Reportable Release under MGL 21E  
Action Date: 7/31/2006  
Response Action Outcome: A permanent solution has been achieved. Contamination has been reduced to background or a threat of release has been eliminated.

Action Type: A Notice sent to a Potentially Responsible Party (PRP)  
Action Status: A MassDEP piece of correspondence was issued (approvals, NORs, etc.  
Action Date: 8/28/2006  
Response Action Outcome: A permanent solution has been achieved. Contamination has been reduced to background or a threat of release has been eliminated.

Action Type: RNF  
Action Status: Reportable Release under MGL 21E  
Action Date: 9/29/2006  
Response Action Outcome: A permanent solution has been achieved. Contamination has been reduced to background or a threat of release has been eliminated.

Action Type: Response Action Outcome - RAO  
Action Status: RAO Statement Received  
Action Date: 9/29/2006  
Response Action Outcome: A permanent solution has been achieved. Contamination has been reduced to background or a threat of release has been eliminated.

Action Type: RNFE  
Action Status: Transmittal, Notice, or Notification Received  
Action Date: 9/29/2006  
Response Action Outcome: A permanent solution has been achieved. Contamination has been reduced to background or a threat of release has been eliminated.

Chemicals:  
Chemical: MINERAL OIL DIELECTRIC FLUID (NON PCB)  
Quantity: 200 gallons  
Chemical: NON PCB MINERAL OIL DIELECTRIC FLUID  
Quantity: 135 gallons  
Location Type: ROADWAY  
Source: TRANSFORM

222  
NW  
1/2-1  
0.827 mi.  
4367 ft.

**SHAWMUT-WALNUT CORPORATION**  
**45-47 WALNUT ST**  
**PEABODY, MA 01960**

**MA SHWS**  
**MA INST CONTROL**  
**MA BROWNFIELDS**  
**MA RELEASE**  
**MA ENF**

**S108476805**  
**N/A**

**Relative:**  
**Lower**  
**Actual:**  
**16 ft.**

SHWS:  
Release Tracking Number/Current Status: 3-0026654 / RAO  
Release Town: PEABODY  
Notification Date: 03/02/2007  
Category: 120 DY

Map ID  
Direction  
Distance  
Elevation

MAP FINDINGS

Site

Database(s)

EDR ID Number  
EPA ID Number

**SHAWMUT-WALNUT CORPORATION (Continued)**

**S108476805**

Associated ID: Not reported  
**Current Status:** **Response Action Outcome**  
Status Date: 06/07/2013  
Phase: Not reported  
Response Action Outcome: A3 - A permanent solution has been achieved. Contamination has not been reduced to background and an Activity and use Limitation (AUL) has been implemented.  
  
Oil Or Haz Material: Oil and Hazardous Material  
Source: UNKNOWN

[Click here to access the MA DEP site for this facility:](#)

**Chemicals:**

Chemical: LEAD  
Quantity: 365 milligrams per kilogram  
Chemical: C9 THRU C18 ALIPHATIC HYDROCARBONS  
Quantity: 11900 milligrams per kilogram  
Chemical: ARSENIC  
Quantity: 46.7 milligrams per kilogram  
Chemical: C9 THRU C18 ALIPHATIC HYDROCARBONS  
Quantity: 121000 micrograms per liter

**Actions:**

Action Type: A Notice sent to a Potentially Responsible Party (PRP)  
Action Status: ALSENT  
Action Date: 1/17/2008  
Response Action Outcome: A permanent solution has been achieved. Contamination has not been reduced to background and an Activity and use Limitation (AUL) has been implemented.

Action Type: Phase 4  
Action Status: Status or Interim Report Received  
Action Date: 10/25/2012  
Response Action Outcome: A permanent solution has been achieved. Contamination has not been reduced to background and an Activity and use Limitation (AUL) has been implemented.

Action Type: Release Disposition  
Action Status: Reportable Release under MGL 21E  
Action Date: 3/2/2007  
Response Action Outcome: A permanent solution has been achieved. Contamination has not been reduced to background and an Activity and use Limitation (AUL) has been implemented.

Action Type: RNF  
Action Status: Reportable Release under MGL 21E  
Action Date: 3/2/2007  
Response Action Outcome: A permanent solution has been achieved. Contamination has not been reduced to background and an Activity and use Limitation (AUL) has been implemented.

Action Type: Tier Classification  
Action Status: Tier 2 Classification  
Action Date: 3/22/2010  
Response Action Outcome: A permanent solution has been achieved. Contamination has not been reduced to background and an Activity and use Limitation (AUL) has



Map ID  
Direction  
Distance  
Elevation

MAP FINDINGS

Site

Database(s)

EDR ID Number  
EPA ID Number

**SHAWMUT-WALNUT CORPORATION (Continued)**

**S108476805**

been implemented.

Action Type: Phase 1  
Action Status: Completion Statement Received  
Action Date: 3/22/2010  
Response Action Outcome: A permanent solution has been achieved. Contamination has not been reduced to background and an Activity and use Limitation (AUL) has been implemented.

Action Type: Tier Classification  
Action Status: Transmittal, Notice, or Notification Received  
Action Date: 3/22/2010  
Response Action Outcome: A permanent solution has been achieved. Contamination has not been reduced to background and an Activity and use Limitation (AUL) has been implemented.

Action Type: Phase 2  
Action Status: Scope of Work Received  
Action Date: 3/22/2010  
Response Action Outcome: A permanent solution has been achieved. Contamination has not been reduced to background and an Activity and use Limitation (AUL) has been implemented.

Action Type: Phase 3  
Action Status: Completion Statement Received  
Action Date: 3/29/2012  
Response Action Outcome: A permanent solution has been achieved. Contamination has not been reduced to background and an Activity and use Limitation (AUL) has been implemented.

Action Type: BOL  
Action Status: NOTSHP  
Action Date: 3/5/2013  
Response Action Outcome: A permanent solution has been achieved. Contamination has not been reduced to background and an Activity and use Limitation (AUL) has been implemented.

Action Type: BOL  
Action Status: SHPFAC  
Action Date: 3/7/2013  
Response Action Outcome: A permanent solution has been achieved. Contamination has not been reduced to background and an Activity and use Limitation (AUL) has been implemented.

Action Type: Compliance and Enforcement Action  
Action Status: Notice of Non-Compliance Issued  
Action Date: 4/11/2008  
Response Action Outcome: A permanent solution has been achieved. Contamination has not been reduced to background and an Activity and use Limitation (AUL) has been implemented.

Action Type: A Notice sent to a Potentially Responsible Party (PRP)  
Action Status: A MassDEP piece of correspondence was issued (approvals, NORs, etc.  
Action Date: 4/17/2007  
Response Action Outcome: A permanent solution has been achieved. Contamination has not been reduced to background and an Activity and use Limitation (AUL) has been implemented.

Map ID  
Direction  
Distance  
Elevation

MAP FINDINGS

Site

Database(s)

EDR ID Number  
EPA ID Number

**SHAWMUT-WALNUT CORPORATION (Continued)**

**S108476805**

Action Type: RLFA  
Action Status: FOLOFF  
Action Date: 4/4/2011  
Response Action Outcome: A permanent solution has been achieved. Contamination has not been reduced to background and an Activity and use Limitation (AUL) has been implemented.

Action Type: Phase 4  
Action Status: Written Plan Received  
Action Date: 6/1/2012  
Response Action Outcome: A permanent solution has been achieved. Contamination has not been reduced to background and an Activity and use Limitation (AUL) has been implemented.

Action Type: Activity and Use Limitation  
Action Status: Legal Notice Published  
Action Date: 6/18/2013  
Response Action Outcome: A permanent solution has been achieved. Contamination has not been reduced to background and an Activity and use Limitation (AUL) has been implemented.

Action Type: Release Abatement Measure  
Action Status: Written Plan Received  
Action Date: 6/26/2013  
Response Action Outcome: A permanent solution has been achieved. Contamination has not been reduced to background and an Activity and use Limitation (AUL) has been implemented.

Action Type: Activity and Use Limitation  
Action Status: Transmittal, Notice, or Notification Received  
Action Date: 6/6/2013  
Response Action Outcome: A permanent solution has been achieved. Contamination has not been reduced to background and an Activity and use Limitation (AUL) has been implemented.

Action Type: Phase 4  
Action Status: Completion Statement Received  
Action Date: 6/7/2013  
Response Action Outcome: A permanent solution has been achieved. Contamination has not been reduced to background and an Activity and use Limitation (AUL) has been implemented.

Action Type: Response Action Outcome - RAO  
Action Status: RAO Statement Received  
Action Date: 6/7/2013  
Response Action Outcome: A permanent solution has been achieved. Contamination has not been reduced to background and an Activity and use Limitation (AUL) has been implemented.

Action Type: BOL  
Action Status: Transmittal, Notice, or Notification Received  
Action Date: 7/23/2012  
Response Action Outcome: A permanent solution has been achieved. Contamination has not been reduced to background and an Activity and use Limitation (AUL) has been implemented.

Action Type: Phase 2

Map ID  
Direction  
Distance  
Elevation

MAP FINDINGS

Site

Database(s)

EDR ID Number  
EPA ID Number

**SHAWMUT-WALNUT CORPORATION (Continued)**

**S108476805**

Action Status: Completion Statement Received  
Action Date: 7/30/2010  
Response Action Outcome: A permanent solution has been achieved. Contamination has not been reduced to background and an Activity and use Limitation (AUL) has been implemented.

Action Type: BOL  
Action Status: Transmittal, Notice, or Notification Received  
Action Date: 7/30/2012  
Response Action Outcome: A permanent solution has been achieved. Contamination has not been reduced to background and an Activity and use Limitation (AUL) has been implemented.

Action Type: RLFA  
Action Status: FLDRAN  
Action Date: 8/7/2012  
Response Action Outcome: A permanent solution has been achieved. Contamination has not been reduced to background and an Activity and use Limitation (AUL) has been implemented.

Action Type: Release Abatement Measure  
Action Status: Modified Revised or Updated Plan Received  
Action Date: 9/20/2013  
Response Action Outcome: A permanent solution has been achieved. Contamination has not been reduced to background and an Activity and use Limitation (AUL) has been implemented.

Action Type: Release Abatement Measure  
Action Status: Completion Statement Received  
Action Date: 9/23/2013  
Response Action Outcome: A permanent solution has been achieved. Contamination has not been reduced to background and an Activity and use Limitation (AUL) has been implemented.

**INST CONTROL:**

Release Tracking Number: 3-0026654  
Action Type: AUL  
Action Stat: LEGNOT  
Action Date: 06/18/2013  
Response Action Outcome: A3 - A permanent solution has been achieved. Contamination has not been reduced to background and an Activity and use Limitation (AUL) has been implemented.

Release Tracking Number: 3-0026654  
Action Type: AUL  
Action Stat: RECPT  
Action Date: 06/06/2013  
Response Action Outcome: A3 - A permanent solution has been achieved. Contamination has not been reduced to background and an Activity and use Limitation (AUL) has been implemented.

**BROWNFIELDS 2:**

RTN: 3-0026654  
RAO Class: A3  
Other RTNs: Not reported

Map ID  
Direction  
Distance  
Elevation

MAP FINDINGS

Site

Database(s)

EDR ID Number  
EPA ID Number

**SHAWMUT-WALNUT CORPORATION (Continued)**

**S108476805**

Current Owner: City of Peabody  
MCP Status: RAO  
AUL: Yes  
COCs: Metals, Dioxins, petroleum  
Former Use: Tannery  
Current Use: Park  
Total Acreage: 1.3

**Release:**

Release Tracking Number/Current Status: 3-0026654 / RAO  
Primary ID: Not reported  
Official City: PEABODY  
Notification: 03/02/2007  
Category: 120 DY  
Status Date: 06/07/2013  
Phase: Not reported  
Response Action Outcome: A3 - A permanent solution has been achieved. Contamination has not been reduced to background and an Activity and use Limitation (AUL) has been implemented.  
Oil / Haz Material Type: Oil and Hazardous Material

Click here to access the MA DEP site for this facility:

**Actions:**

Action Type: A Notice sent to a Potentially Responsible Party (PRP)  
Action Status: ALSENT  
Action Date: 1/17/2008  
Response Action Outcome: A permanent solution has been achieved. Contamination has not been reduced to background and an Activity and use Limitation (AUL) has been implemented.

Action Type: Phase 4  
Action Status: Status or Interim Report Received  
Action Date: 10/25/2012  
Response Action Outcome: A permanent solution has been achieved. Contamination has not been reduced to background and an Activity and use Limitation (AUL) has been implemented.

Action Type: Release Disposition  
Action Status: Reportable Release under MGL 21E  
Action Date: 3/2/2007  
Response Action Outcome: A permanent solution has been achieved. Contamination has not been reduced to background and an Activity and use Limitation (AUL) has been implemented.

Action Type: RNF  
Action Status: Reportable Release under MGL 21E  
Action Date: 3/2/2007  
Response Action Outcome: A permanent solution has been achieved. Contamination has not been reduced to background and an Activity and use Limitation (AUL) has been implemented.

Action Type: Tier Classification  
Action Status: Tier 2 Classification  
Action Date: 3/22/2010  
Response Action Outcome: A permanent solution has been achieved. Contamination has not been

Map ID  
Direction  
Distance  
Elevation

MAP FINDINGS

Site

Database(s)

EDR ID Number  
EPA ID Number

**SHAWMUT-WALNUT CORPORATION (Continued)**

**S108476805**

reduced to background and an Activity and use Limitation (AUL) has been implemented.

Action Type: Phase 1  
Action Status: Completion Statement Received  
Action Date: 3/22/2010  
Response Action Outcome: A permanent solution has been achieved. Contamination has not been reduced to background and an Activity and use Limitation (AUL) has been implemented.

Action Type: Tier Classification  
Action Status: Transmittal, Notice, or Notification Received  
Action Date: 3/22/2010  
Response Action Outcome: A permanent solution has been achieved. Contamination has not been reduced to background and an Activity and use Limitation (AUL) has been implemented.

Action Type: Phase 2  
Action Status: Scope of Work Received  
Action Date: 3/22/2010  
Response Action Outcome: A permanent solution has been achieved. Contamination has not been reduced to background and an Activity and use Limitation (AUL) has been implemented.

Action Type: Phase 3  
Action Status: Completion Statement Received  
Action Date: 3/29/2012  
Response Action Outcome: A permanent solution has been achieved. Contamination has not been reduced to background and an Activity and use Limitation (AUL) has been implemented.

Action Type: BOL  
Action Status: NOTSHP  
Action Date: 3/5/2013  
Response Action Outcome: A permanent solution has been achieved. Contamination has not been reduced to background and an Activity and use Limitation (AUL) has been implemented.

Action Type: BOL  
Action Status: SHPFAC  
Action Date: 3/7/2013  
Response Action Outcome: A permanent solution has been achieved. Contamination has not been reduced to background and an Activity and use Limitation (AUL) has been implemented.

Action Type: Compliance and Enforcement Action  
Action Status: Notice of Non-Compliance Issued  
Action Date: 4/11/2008  
Response Action Outcome: A permanent solution has been achieved. Contamination has not been reduced to background and an Activity and use Limitation (AUL) has been implemented.

Action Type: A Notice sent to a Potentially Responsible Party (PRP)  
Action Status: A MassDEP piece of correspondence was issued (approvals, NORs, etc.)  
Action Date: 4/17/2007  
Response Action Outcome: A permanent solution has been achieved. Contamination has not been reduced to background and an Activity and use Limitation (AUL) has

Map ID  
Direction  
Distance  
Elevation

MAP FINDINGS

Site

Database(s)

EDR ID Number  
EPA ID Number

**SHAWMUT-WALNUT CORPORATION (Continued)**

**S108476805**

been implemented.

Action Type: RLFA  
Action Status: FOLOFF  
Action Date: 4/4/2011  
Response Action Outcome: A permanent solution has been achieved. Contamination has not been reduced to background and an Activity and use Limitation (AUL) has been implemented.

Action Type: Phase 4  
Action Status: Written Plan Received  
Action Date: 6/1/2012  
Response Action Outcome: A permanent solution has been achieved. Contamination has not been reduced to background and an Activity and use Limitation (AUL) has been implemented.

Action Type: Activity and Use Limitation  
Action Status: Legal Notice Published  
Action Date: 6/18/2013  
Response Action Outcome: A permanent solution has been achieved. Contamination has not been reduced to background and an Activity and use Limitation (AUL) has been implemented.

Action Type: Release Abatement Measure  
Action Status: Written Plan Received  
Action Date: 6/26/2013  
Response Action Outcome: A permanent solution has been achieved. Contamination has not been reduced to background and an Activity and use Limitation (AUL) has been implemented.

Action Type: Activity and Use Limitation  
Action Status: Transmittal, Notice, or Notification Received  
Action Date: 6/6/2013  
Response Action Outcome: A permanent solution has been achieved. Contamination has not been reduced to background and an Activity and use Limitation (AUL) has been implemented.

Action Type: Phase 4  
Action Status: Completion Statement Received  
Action Date: 6/7/2013  
Response Action Outcome: A permanent solution has been achieved. Contamination has not been reduced to background and an Activity and use Limitation (AUL) has been implemented.

Action Type: Response Action Outcome - RAO  
Action Status: RAO Statement Received  
Action Date: 6/7/2013  
Response Action Outcome: A permanent solution has been achieved. Contamination has not been reduced to background and an Activity and use Limitation (AUL) has been implemented.

Action Type: BOL  
Action Status: Transmittal, Notice, or Notification Received  
Action Date: 7/23/2012  
Response Action Outcome: A permanent solution has been achieved. Contamination has not been reduced to background and an Activity and use Limitation (AUL) has been implemented.

Map ID  
Direction  
Distance  
Elevation

MAP FINDINGS

Site

Database(s)

EDR ID Number  
EPA ID Number

**SHAWMUT-WALNUT CORPORATION (Continued)**

**S108476805**

Action Type: Phase 2  
Action Status: Completion Statement Received  
Action Date: 7/30/2010  
Response Action Outcome: A permanent solution has been achieved. Contamination has not been reduced to background and an Activity and use Limitation (AUL) has been implemented.

Action Type: BOL  
Action Status: Transmittal, Notice, or Notification Received  
Action Date: 7/30/2012  
Response Action Outcome: A permanent solution has been achieved. Contamination has not been reduced to background and an Activity and use Limitation (AUL) has been implemented.

Action Type: RLFA  
Action Status: FLDRAN  
Action Date: 8/7/2012  
Response Action Outcome: A permanent solution has been achieved. Contamination has not been reduced to background and an Activity and use Limitation (AUL) has been implemented.

Action Type: Release Abatement Measure  
Action Status: Modified Revised or Updated Plan Received  
Action Date: 9/20/2013  
Response Action Outcome: A permanent solution has been achieved. Contamination has not been reduced to background and an Activity and use Limitation (AUL) has been implemented.

Action Type: Release Abatement Measure  
Action Status: Completion Statement Received  
Action Date: 9/23/2013  
Response Action Outcome: A permanent solution has been achieved. Contamination has not been reduced to background and an Activity and use Limitation (AUL) has been implemented.

Chemicals:  
Chemical: LEAD  
Quantity: 365 milligrams per kilogram  
Chemical: C9 THRU C18 ALIPHATIC HYDROCARBONS  
Quantity: 11900 milligrams per kilogram  
Chemical: ARSENIC  
Quantity: 46.7 milligrams per kilogram  
Chemical: C9 THRU C18 ALIPHATIC HYDROCARBONS  
Quantity: 121000 micrograms per liter  
Source: UNKNOWN

**ENFORCEMENT:**

Region: NERO  
DEP Region: NERO  
DEP Program: 3A  
DEP Bureau: BWSC  
Program: Not reported  
Program Id: 3-0026654  
High Or Low Level Enforcement: LLE  
FMF #: Not reported  
Comptroller Billing Name: Not reported

Map ID  
Direction  
Distance  
Elevation

MAP FINDINGS

Site

Database(s)

EDR ID Number  
EPA ID Number

**SHAWMUT-WALNUT CORPORATION (Continued)**

**S108476805**

Town Where Violation Occurred: Not reported  
Date Executed: 04/11/2008  
ENF #: NON-NE-08-3A042  
Document Type: NON  
AG Ref (Y/N): Not reported  
Doc Archived (Y/N): Not reported  
EJ Community (Y/N): Not reported  
Regional Comment: Not reported  
Final Payment Due Date: Not reported  
ACOP \$: Not reported  
PAN \$: Not reported  
EMS (Y/N): Not reported  
EMS\$: Not reported  
SEP (Y/N): Not reported  
SEP \$: Not reported  
Demand \$: Not reported  
Suspended \$: Not reported  
Ownership: Commercially Owned

**AQ223**  
**ENE**  
**1/2-1**  
**0.830 mi.**  
**4384 ft.**

**GOODYEAR AUTO SERVICE**  
**311 DERBY STREET**  
**SALEM, MA 01971**

**MA SHWS**  
**MA RELEASE**  
**MA HW GEN**

**S112514477**  
**N/A**

**Site 2 of 2 in cluster AQ**

**Relative:**  
**Lower**  
**Actual:**  
**6 ft.**

**SHWS:**  
Release Tracking Number/Current Status: 3-0033756 / PSNC  
Release Town: SALEM  
Notification Date: 08/17/2016  
Category: 120 DY  
Associated ID: Not reported  
**Current Status: PSNC**  
Status Date: 07/26/2017  
Phase: Not reported  
Response Action Outcome: PN - PN  
Oil Or Haz Material: Oil  
Source: UNKNOWN

[Click here to access the MA DEP site for this facility:](#)

**Chemicals:**  
Chemical: C9 THRU C18 ALIPHATIC HYDROCARBONS  
Quantity: 1040 milligrams per kilogram  
Chemical: C19 THRU C36 ALIPHATIC HYDROCARBONS  
Quantity: 9170 milligrams per kilogram  
Chemical: C11 THRU C22 AROMATIC HYDROCARBONS  
Quantity: 2050 milligrams per kilogram

**Actions:**  
Action Type: A Notice sent to a Potentially Responsible Party (PRP)  
Action Status: ALSENT  
Action Date: 6/6/2017  
Response Action Outcome: PN

Action Type: Response Action Outcome - RAO  
Action Status: PSNRCD  
Action Date: 7/26/2017



Map ID  
Direction  
Distance  
Elevation

MAP FINDINGS

Site

Database(s)

EDR ID Number  
EPA ID Number

**GOODYEAR AUTO SERVICE (Continued)**

**S112514477**

Response Action Outcome: PN

Action Type: Response Action Outcome - RAO  
Action Status: Fee Received - FMCRA Use Only  
Action Date: 7/27/2017  
Response Action Outcome: PN

Action Type: RNFE  
Action Status: Transmittal, Notice, or Notification Received  
Action Date: 8/17/2016  
Response Action Outcome: PN

Action Type: RNF  
Action Status: Reportable Release under MGL 21E  
Action Date: 8/17/2016  
Response Action Outcome: PN

Action Type: Release Disposition  
Action Status: Reportable Release under MGL 21E  
Action Date: 8/17/2016  
Response Action Outcome: PN

Action Type: A Notice sent to a Potentially Responsible Party (PRP)  
Action Status: A MassDEP piece of correspondence was issued (approvals, NORs, etc.  
Action Date: 9/1/2016  
Response Action Outcome: PN

**Release:**

Release Tracking Number/Current Status: 3-0033756 / PSNC  
Primary ID: Not reported  
Official City: SALEM  
Notification: 08/17/2016  
Category: 120 DY  
Status Date: 07/26/2017  
Phase: Not reported  
Response Action Outcome: PN - PN  
Oil / Haz Material Type: Oil

[Click here to access the MA DEP site for this facility:](#)

**Actions:**

Action Type: A Notice sent to a Potentially Responsible Party (PRP)  
Action Status: ALSNT  
Action Date: 6/6/2017  
Response Action Outcome: PN

Action Type: Response Action Outcome - RAO  
Action Status: PSNRCD  
Action Date: 7/26/2017  
Response Action Outcome: PN

Action Type: Response Action Outcome - RAO  
Action Status: Fee Received - FMCRA Use Only  
Action Date: 7/27/2017  
Response Action Outcome: PN

Map ID  
Direction  
Distance  
Elevation

MAP FINDINGS

Site

Database(s)

EDR ID Number  
EPA ID Number

**GOODYEAR AUTO SERVICE (Continued)**

**S112514477**

Action Type: RNFE  
Action Status: Transmittal, Notice, or Notification Received  
Action Date: 8/17/2016  
Response Action Outcome: PN

Action Type: RNF  
Action Status: Reportable Release under MGL 21E  
Action Date: 8/17/2016  
Response Action Outcome: PN

Action Type: Release Disposition  
Action Status: Reportable Release under MGL 21E  
Action Date: 8/17/2016  
Response Action Outcome: PN

Action Type: A Notice sent to a Potentially Responsible Party (PRP)  
Action Status: A MassDEP piece of correspondence was issued (approvals, NORs, etc.  
Action Date: 9/1/2016  
Response Action Outcome: PN

Chemicals:  
Chemical: C9 THRU C18 ALIPHATIC HYDROCARBONS  
Quantity: 1040 milligrams per kilogram  
Chemical: C19 THRU C36 ALIPHATIC HYDROCARBONS  
Quantity: 9170 milligrams per kilogram  
Chemical: C11 THRU C22 AROMATIC HYDROCARBONS  
Quantity: 2050 milligrams per kilogram  
Source: UNKNOWN

HW GEN:  
EPA Id: MAD981898190  
RCRA Generator Status: VSQG  
State Generator Status: SQG-MA

224  
North  
1/2-1  
0.836 mi.  
4414 ft.

**NO LOCATION AID  
3 CRESSEY AVE  
SALEM, MA**

**MA SHWS S109029378  
MA LAST N/A  
MA RELEASE  
MA ENF**

**Relative:  
Higher  
Actual:  
58 ft.**

SHWS:  
Release Tracking Number/Current Status: 3-0027595 / RAO  
Release Town: SALEM  
Notification Date: 03/27/2008  
Category: TWO HR  
Associated ID: Not reported  
**Current Status: Response Action Outcome**  
Status Date: 07/11/2008  
Phase: Not reported  
Response Action Outcome: A1 - A permanent solution has been achieved. Contamination has been reduced to background or a threat of release has been eliminated.

Oil Or Haz Material: Oil  
Location Type: COMMERCIAL  
Location Type: RESIDENTIAL  
Source: VEHICLE  
Source: PIPE  
Source: AST

Map ID  
Direction  
Distance  
Elevation

MAP FINDINGS

Site

Database(s)

EDR ID Number  
EPA ID Number

**NO LOCATION AID (Continued)**

**S109029378**

[Click here to access the MA DEP site for this facility:](#)

**Chemicals:**

Chemical: #2 FUEL OIL  
Quantity: 15 gallons  
Chemical: #2 FUEL OIL  
Quantity: 150 gallons

**Actions:**

Action Type: Compliance and Enforcement Action  
Action Status: ACOP  
Action Date: 10/9/2008  
Response Action Outcome: A permanent solution has been achieved. Contamination has been reduced to background or a threat of release has been eliminated.

Action Type: Release Disposition  
Action Status: Reportable Release under MGL 21E  
Action Date: 3/27/2008  
Response Action Outcome: A permanent solution has been achieved. Contamination has been reduced to background or a threat of release has been eliminated.

Action Type: RLFA  
Action Status: FLDRUN  
Action Date: 3/27/2008  
Response Action Outcome: A permanent solution has been achieved. Contamination has been reduced to background or a threat of release has been eliminated.

Action Type: RLFA  
Action Status: FLDD1U  
Action Date: 3/27/2008  
Response Action Outcome: A permanent solution has been achieved. Contamination has been reduced to background or a threat of release has been eliminated.

Action Type: RLFA  
Action Status: FOLOFF  
Action Date: 3/28/2008  
Response Action Outcome: A permanent solution has been achieved. Contamination has been reduced to background or a threat of release has been eliminated.

Action Type: RLFA  
Action Status: FOLOFF  
Action Date: 3/31/2008  
Response Action Outcome: A permanent solution has been achieved. Contamination has been reduced to background or a threat of release has been eliminated.

Action Type: RLFA  
Action Status: FOLOFF  
Action Date: 4/1/2008  
Response Action Outcome: A permanent solution has been achieved. Contamination has been reduced to background or a threat of release has been eliminated.

Action Type: A Notice sent to a Potentially Responsible Party (PRP)  
Action Status: A MassDEP piece of correspondence was issued (approvals, NORs, etc.  
Action Date: 4/1/2008  
Response Action Outcome: A permanent solution has been achieved. Contamination has been reduced

Map ID  
Direction  
Distance  
Elevation

MAP FINDINGS

Site

Database(s)

EDR ID Number  
EPA ID Number

**NO LOCATION AID (Continued)**

**S109029378**

to background or a threat of release has been eliminated.

Action Type: Immediate Response Action  
Action Status: Oral Approval of Plan or Action  
Action Date: 4/2/2008  
Response Action Outcome: A permanent solution has been achieved. Contamination has been reduced to background or a threat of release has been eliminated.

Action Type: RLFA  
Action Status: FOLFLD  
Action Date: 4/2/2008  
Response Action Outcome: A permanent solution has been achieved. Contamination has been reduced to background or a threat of release has been eliminated.

Action Type: RLFA  
Action Status: FOLOFF  
Action Date: 4/2/2008  
Response Action Outcome: A permanent solution has been achieved. Contamination has been reduced to background or a threat of release has been eliminated.

Action Type: Response Action Outcome - RAO  
Action Status: Level I - Technical Screen Audit  
Action Date: 4/2/2009  
Response Action Outcome: A permanent solution has been achieved. Contamination has been reduced to background or a threat of release has been eliminated.

Action Type: RNFE  
Action Status: Transmittal, Notice, or Notification Received  
Action Date: 5/27/2008  
Response Action Outcome: A permanent solution has been achieved. Contamination has been reduced to background or a threat of release has been eliminated.

Action Type: RNF  
Action Status: Reportable Release under MGL 21E  
Action Date: 5/27/2008  
Response Action Outcome: A permanent solution has been achieved. Contamination has been reduced to background or a threat of release has been eliminated.

Action Type: Immediate Response Action  
Action Status: Written Plan Received  
Action Date: 7/11/2008  
Response Action Outcome: A permanent solution has been achieved. Contamination has been reduced to background or a threat of release has been eliminated.

Action Type: Response Action Outcome - RAO  
Action Status: RAO Statement Received  
Action Date: 7/11/2008  
Response Action Outcome: A permanent solution has been achieved. Contamination has been reduced to background or a threat of release has been eliminated.

Release Tracking Number/Current Status: 3-0027595 / RAO  
Release Town: SALEM  
Notification Date: 03/27/2008  
Category: TWO HR  
Associated ID: Not reported  
**Current Status: Response Action Outcome**

Map ID  
Direction  
Distance  
Elevation

MAP FINDINGS

Site

Database(s)

EDR ID Number  
EPA ID Number

**NO LOCATION AID (Continued)**

**S109029378**

Status Date: 07/11/2008  
Phase: Not reported  
Response Action Outcome: A1 - A permanent solution has been achieved. Contamination has been reduced to background or a threat of release has been eliminated.  
Oil Or Haz Material: Oil  
Location Type: COMMERCIAL  
Location Type: RESIDENTIAL  
Source: VEHICLE  
Source: PIPE  
Source: AST

[Click here to access the MA DEP site for this facility:](#)

Chemicals:  
Chemical: #2 FUEL OIL  
Quantity: 15 gallons  
Chemical: #2 FUEL OIL  
Quantity: 150 gallons

Actions:  
Action Type: Compliance and Enforcement Action  
Action Status: ACOP  
Action Date: 10/9/2008  
Response Action Outcome: A permanent solution has been achieved. Contamination has been reduced to background or a threat of release has been eliminated.

Action Type: Release Disposition  
Action Status: Reportable Release under MGL 21E  
Action Date: 3/27/2008  
Response Action Outcome: A permanent solution has been achieved. Contamination has been reduced to background or a threat of release has been eliminated.

Action Type: RLFA  
Action Status: FLDRUN  
Action Date: 3/27/2008  
Response Action Outcome: A permanent solution has been achieved. Contamination has been reduced to background or a threat of release has been eliminated.

Action Type: RLFA  
Action Status: FLDD1U  
Action Date: 3/27/2008  
Response Action Outcome: A permanent solution has been achieved. Contamination has been reduced to background or a threat of release has been eliminated.

Action Type: RLFA  
Action Status: FOLOFF  
Action Date: 3/28/2008  
Response Action Outcome: A permanent solution has been achieved. Contamination has been reduced to background or a threat of release has been eliminated.

Action Type: RLFA  
Action Status: FOLOFF  
Action Date: 3/31/2008  
Response Action Outcome: A permanent solution has been achieved. Contamination has been reduced to background or a threat of release has been eliminated.

Map ID  
Direction  
Distance  
Elevation

MAP FINDINGS

Site

Database(s)

EDR ID Number  
EPA ID Number

**NO LOCATION AID (Continued)**

**S109029378**

Action Type: RLFA  
Action Status: FOLOFF  
Action Date: 4/1/2008  
Response Action Outcome: A permanent solution has been achieved. Contamination has been reduced to background or a threat of release has been eliminated.

Action Type: A Notice sent to a Potentially Responsible Party (PRP)  
Action Status: A MassDEP piece of correspondence was issued (approvals, NORs, etc.  
Action Date: 4/1/2008  
Response Action Outcome: A permanent solution has been achieved. Contamination has been reduced to background or a threat of release has been eliminated.

Action Type: Immediate Response Action  
Action Status: Oral Approval of Plan or Action  
Action Date: 4/2/2008  
Response Action Outcome: A permanent solution has been achieved. Contamination has been reduced to background or a threat of release has been eliminated.

Action Type: RLFA  
Action Status: FOLFLD  
Action Date: 4/2/2008  
Response Action Outcome: A permanent solution has been achieved. Contamination has been reduced to background or a threat of release has been eliminated.

Action Type: RLFA  
Action Status: FOLOFF  
Action Date: 4/2/2008  
Response Action Outcome: A permanent solution has been achieved. Contamination has been reduced to background or a threat of release has been eliminated.

Action Type: Response Action Outcome - RAO  
Action Status: Level I - Technical Screen Audit  
Action Date: 4/2/2009  
Response Action Outcome: A permanent solution has been achieved. Contamination has been reduced to background or a threat of release has been eliminated.

Action Type: RNFE  
Action Status: Transmittal, Notice, or Notification Received  
Action Date: 5/27/2008  
Response Action Outcome: A permanent solution has been achieved. Contamination has been reduced to background or a threat of release has been eliminated.

Action Type: RNF  
Action Status: Reportable Release under MGL 21E  
Action Date: 5/27/2008  
Response Action Outcome: A permanent solution has been achieved. Contamination has been reduced to background or a threat of release has been eliminated.

Action Type: Immediate Response Action  
Action Status: Written Plan Received  
Action Date: 7/11/2008  
Response Action Outcome: A permanent solution has been achieved. Contamination has been reduced to background or a threat of release has been eliminated.

Action Type: Response Action Outcome - RAO  
Action Status: RAO Statement Received  
Action Date: 7/11/2008

Map ID  
Direction  
Distance  
Elevation

MAP FINDINGS

Site

Database(s)

EDR ID Number  
EPA ID Number

**NO LOCATION AID (Continued)**

**S109029378**

Response Action Outcome:

A permanent solution has been achieved. Contamination has been reduced to background or a threat of release has been eliminated.

**LAST:**

Release Tracking Number/Current Status: 3-0027595 / RAO

Source Type: AST

Release Town: SALEM

Notification Date: 03/27/2008

Category: TWO HR

Associated ID: Not reported

Status Date: 07/11/2008

Phase: Not reported

Response Action Outcome: A1 - A permanent solution has been achieved. Contamination has been reduced to background or a threat of release has been eliminated.

Oil Or Haz Material: Oil

**Chemicals:**

Chemical: #2 FUEL OIL

Quantity: 15 gallons

Chemical: #2 FUEL OIL

Quantity: 150 gallons

Location Type: COMMERCIAL

Location Type: RESIDENTIAL

Source: VEHICLE

Source: PIPE

Source: AST

**Actions:**

Action Type: Compliance and Enforcement Action

Action Status: ACOP

Action Date: 10/9/2008

Response Action Outcome: A permanent solution has been achieved. Contamination has been reduced to background or a threat of release has been eliminated.

Action Type: Release Disposition

Action Status: Reportable Release under MGL 21E

Action Date: 3/27/2008

Response Action Outcome: A permanent solution has been achieved. Contamination has been reduced to background or a threat of release has been eliminated.

Action Type: RLFA

Action Status: FLDRUN

Action Date: 3/27/2008

Response Action Outcome: A permanent solution has been achieved. Contamination has been reduced to background or a threat of release has been eliminated.

Action Type: RLFA

Action Status: FLDD1U

Action Date: 3/27/2008

Response Action Outcome: A permanent solution has been achieved. Contamination has been reduced to background or a threat of release has been eliminated.

Action Type: RLFA

Action Status: FOLOFF

Action Date: 3/28/2008

Response Action Outcome: A permanent solution has been achieved. Contamination has been reduced to background or a threat of release has been eliminated.

Map ID  
Direction  
Distance  
Elevation

MAP FINDINGS

Site

Database(s)

EDR ID Number  
EPA ID Number

**NO LOCATION AID (Continued)**

**S109029378**

Action Type:	RLFA
Action Status:	FOLOFF
Action Date:	3/31/2008
Response Action Outcome:	A permanent solution has been achieved. Contamination has been reduced to background or a threat of release has been eliminated.
Action Type:	RLFA
Action Status:	FOLOFF
Action Date:	4/1/2008
Response Action Outcome:	A permanent solution has been achieved. Contamination has been reduced to background or a threat of release has been eliminated.
Action Type:	A Notice sent to a Potentially Responsible Party (PRP)
Action Status:	A MassDEP piece of correspondence was issued (approvals, NORs, etc.
Action Date:	4/1/2008
Response Action Outcome:	A permanent solution has been achieved. Contamination has been reduced to background or a threat of release has been eliminated.
Action Type:	Immediate Response Action
Action Status:	Oral Approval of Plan or Action
Action Date:	4/2/2008
Response Action Outcome:	A permanent solution has been achieved. Contamination has been reduced to background or a threat of release has been eliminated.
Action Type:	RLFA
Action Status:	FOLFLD
Action Date:	4/2/2008
Response Action Outcome:	A permanent solution has been achieved. Contamination has been reduced to background or a threat of release has been eliminated.
Action Type:	RLFA
Action Status:	FOLOFF
Action Date:	4/2/2008
Response Action Outcome:	A permanent solution has been achieved. Contamination has been reduced to background or a threat of release has been eliminated.
Action Type:	Response Action Outcome - RAO
Action Status:	Level I - Technical Screen Audit
Action Date:	4/2/2009
Response Action Outcome:	A permanent solution has been achieved. Contamination has been reduced to background or a threat of release has been eliminated.
Action Type:	RNFE
Action Status:	Transmittal, Notice, or Notification Received
Action Date:	5/27/2008
Response Action Outcome:	A permanent solution has been achieved. Contamination has been reduced to background or a threat of release has been eliminated.
Action Type:	RNF
Action Status:	Reportable Release under MGL 21E
Action Date:	5/27/2008
Response Action Outcome:	A permanent solution has been achieved. Contamination has been reduced to background or a threat of release has been eliminated.
Action Type:	Immediate Response Action
Action Status:	Written Plan Received
Action Date:	7/11/2008



Map ID  
Direction  
Distance  
Elevation

MAP FINDINGS

Site

Database(s)

EDR ID Number  
EPA ID Number

**NO LOCATION AID (Continued)**

**S109029378**

Response Action Outcome: A permanent solution has been achieved. Contamination has been reduced to background or a threat of release has been eliminated.

Action Type: Response Action Outcome - RAO  
Action Status: RAO Statement Received  
Action Date: 7/11/2008  
Response Action Outcome: A permanent solution has been achieved. Contamination has been reduced to background or a threat of release has been eliminated.

**Release:**

Release Tracking Number/Current Status: 3-0027595 / RAO  
Primary ID: Not reported  
Official City: SALEM  
Notification: 03/27/2008  
Category: TWO HR  
Status Date: 07/11/2008  
Phase: Not reported  
Response Action Outcome: A1 - A permanent solution has been achieved. Contamination has been reduced to background or a threat of release has been eliminated.  
Oil / Haz Material Type: Oil

[Click here to access the MA DEP site for this facility:](#)

**Actions:**

Action Type: Compliance and Enforcement Action  
Action Status: ACOP  
Action Date: 10/9/2008  
Response Action Outcome: A permanent solution has been achieved. Contamination has been reduced to background or a threat of release has been eliminated.

Action Type: Release Disposition  
Action Status: Reportable Release under MGL 21E  
Action Date: 3/27/2008  
Response Action Outcome: A permanent solution has been achieved. Contamination has been reduced to background or a threat of release has been eliminated.

Action Type: RLFA  
Action Status: FLDRUN  
Action Date: 3/27/2008  
Response Action Outcome: A permanent solution has been achieved. Contamination has been reduced to background or a threat of release has been eliminated.

Action Type: RLFA  
Action Status: FLDD1U  
Action Date: 3/27/2008  
Response Action Outcome: A permanent solution has been achieved. Contamination has been reduced to background or a threat of release has been eliminated.

Action Type: RLFA  
Action Status: FOLOFF  
Action Date: 3/28/2008  
Response Action Outcome: A permanent solution has been achieved. Contamination has been reduced to background or a threat of release has been eliminated.

Action Type: RLFA

Map ID  
Direction  
Distance  
Elevation

MAP FINDINGS

Site

Database(s)

EDR ID Number  
EPA ID Number

**NO LOCATION AID (Continued)**

**S109029378**

Action Status:	FOLOFF
Action Date:	3/31/2008
Response Action Outcome:	A permanent solution has been achieved. Contamination has been reduced to background or a threat of release has been eliminated.
Action Type:	RLFA
Action Status:	FOLOFF
Action Date:	4/1/2008
Response Action Outcome:	A permanent solution has been achieved. Contamination has been reduced to background or a threat of release has been eliminated.
Action Type:	A Notice sent to a Potentially Responsible Party (PRP)
Action Status:	A MassDEP piece of correspondence was issued (approvals, NORs, etc.
Action Date:	4/1/2008
Response Action Outcome:	A permanent solution has been achieved. Contamination has been reduced to background or a threat of release has been eliminated.
Action Type:	Immediate Response Action
Action Status:	Oral Approval of Plan or Action
Action Date:	4/2/2008
Response Action Outcome:	A permanent solution has been achieved. Contamination has been reduced to background or a threat of release has been eliminated.
Action Type:	RLFA
Action Status:	FOLFLD
Action Date:	4/2/2008
Response Action Outcome:	A permanent solution has been achieved. Contamination has been reduced to background or a threat of release has been eliminated.
Action Type:	RLFA
Action Status:	FOLOFF
Action Date:	4/2/2008
Response Action Outcome:	A permanent solution has been achieved. Contamination has been reduced to background or a threat of release has been eliminated.
Action Type:	Response Action Outcome - RAO
Action Status:	Level I - Technical Screen Audit
Action Date:	4/2/2009
Response Action Outcome:	A permanent solution has been achieved. Contamination has been reduced to background or a threat of release has been eliminated.
Action Type:	RNFE
Action Status:	Transmittal, Notice, or Notification Received
Action Date:	5/27/2008
Response Action Outcome:	A permanent solution has been achieved. Contamination has been reduced to background or a threat of release has been eliminated.
Action Type:	RNF
Action Status:	Reportable Release under MGL 21E
Action Date:	5/27/2008
Response Action Outcome:	A permanent solution has been achieved. Contamination has been reduced to background or a threat of release has been eliminated.
Action Type:	Immediate Response Action
Action Status:	Written Plan Received
Action Date:	7/11/2008
Response Action Outcome:	A permanent solution has been achieved. Contamination has been reduced

Map ID  
Direction  
Distance  
Elevation

MAP FINDINGS

Site

Database(s)

EDR ID Number  
EPA ID Number

**NO LOCATION AID (Continued)**

**S109029378**

to background or a threat of release has been eliminated.

Action Type:	Response Action Outcome - RAO
Action Status:	RAO Statement Received
Action Date:	7/11/2008
Response Action Outcome:	A permanent solution has been achieved. Contamination has been reduced to background or a threat of release has been eliminated.

Chemicals:	
Chemical:	#2 FUEL OIL
Quantity:	15 gallons
Chemical:	#2 FUEL OIL
Quantity:	150 gallons
Location Type:	COMMERCIAL
Location Type:	RESIDENTIAL
Source:	VEHICLE
Source:	PIPE
Source:	AST

ENFORCEMENT:	
Region:	NERO
DEP Region:	NERO
DEP Program:	3A
DEP Bureau:	BWSC
Program:	BWSC
Program Id:	3-0027595
High Or Low Level Enforcement:	HLE
FMF #:	Not reported
Comptroller Billing Name:	Not reported
Town Where Violation Occurred:	Not reported
Date Executed:	10/09/2008
ENF #:	ACOP-NE-08-3A014
Document Type:	ACOP
AG Ref (Y/N):	Not reported
Doc Archived (Y/N):	Not reported
EJ Community (Y/N):	Not reported
Regional Comment:	Not reported
Final Payment Due Date:	10/09/2009
ACOP \$:	7000
PAN \$:	Not reported
EMS (Y/N):	Not reported
EMS\$:	Not reported
SEP (Y/N):	Not reported
SEP \$:	Not reported
Demand \$:	Not reported
Suspended \$:	4500
Ownership:	Commercially Owned

Region:	NERO
DEP Region:	NERO
DEP Program:	3A
DEP Bureau:	BWSC
Program:	BWSC
Program Id:	3-0027595
High Or Low Level Enforcement:	HLE
FMF #:	Not reported

Map ID  
Direction  
Distance  
Elevation

MAP FINDINGS

Site

Database(s)

EDR ID Number  
EPA ID Number

**NO LOCATION AID (Continued)**

**S109029378**

Comptroller Billing Name: Not reported  
Town Where Violation Occurred: Not reported  
Date Executed: 10/09/2008  
ENF #: ACOP-NE-08-3A014  
Document Type: ACOP  
AG Ref (Y/N): Not reported  
Doc Archived (Y/N): Not reported  
EJ Community (Y/N): Not reported  
Regional Comment: Not reported  
Final Payment Due Date: 10/09/2009  
ACOP \$: 7000  
PAN \$: Not reported  
EMS (Y/N): Not reported  
EMS\$: Not reported  
SEP (Y/N): Not reported  
SEP \$: Not reported  
Demand \$: Not reported  
Suspended \$: 4500  
Ownership: Commercially Owned

225  
WNW  
1/2-1  
0.836 mi.  
4416 ft.

24 OAK STREET  
24 OAK ST UNIT 3  
PEABODY, MA 01960

MA SHWS  
MA INST CONTROL  
MA RELEASE  
MA ENF

S110115105  
N/A

Relative:  
Lower  
Actual:  
25 ft.

SHWS:  
Release Tracking Number/Current Status: 3-0028971 / RAO  
Release Town: PEABODY  
Notification Date: 12/23/2009  
Category: 120 DY  
Associated ID: Not reported  
**Current Status:** **Response Action Outcome**  
Status Date: 08/20/2010  
Phase: Not reported  
Response Action Outcome: B2 - Remedial actions have not been conducted because a level of No Significant Risk exists, but that level is contingent upon one or more AULs that have been implemented.  
  
Oil Or Haz Material: Hazardous Material  
Location Type: UNKNOWN  
Source: UNKNOWN

[Click here to access the MA DEP site for this facility:](#)

Chemicals:  
Chemical: PHENANTHRENE  
Quantity: 14.1 milligrams per kilogram  
Chemical: LEAD  
Quantity: 0.025 milligrams per liter  
Chemical: CHROMIUM  
Quantity: 34 milligrams per kilogram  
Chemical: NICKEL  
Quantity: 40 milligrams per kilogram  
Chemical: 2-METHYLNAPHTHALENE  
Quantity: 0.787 milligrams per kilogram  
Chemical: BENZO[A]PYRENE

Map ID  
Direction  
Distance  
Elevation

MAP FINDINGS

Site

Database(s)

EDR ID Number  
EPA ID Number

**24 OAK STREET (Continued)**

**S110115105**

Quantity: 4.32 milligrams per kilogram  
Chemical: PYRENE  
Quantity: 28.8 milligrams per liter

**Actions:**

Action Type: A Notice sent to a Potentially Responsible Party (PRP)  
Action Status: A MassDEP piece of correspondence was issued (approvals, NORs, etc.  
Action Date: 1/11/2010  
Response Action Outcome: Remedial actions have not been conducted because a level of No Significant Risk exists, but that level is contingent upon one or more AULs that have been implemented.

Action Type: An activity type that is related to an Audit  
Action Status: NAFVIO  
Action Date: 10/15/2013  
Response Action Outcome: Remedial actions have not been conducted because a level of No Significant Risk exists, but that level is contingent upon one or more AULs that have been implemented.

Action Type: An activity type that is related to an Audit  
Action Status: Interim Deadline Letter Issued  
Action Date: 10/15/2013  
Response Action Outcome: Remedial actions have not been conducted because a level of No Significant Risk exists, but that level is contingent upon one or more AULs that have been implemented.

Action Type: Activity and Use Limitation  
Action Status: Level II - Audit Inspection  
Action Date: 10/8/2013  
Response Action Outcome: Remedial actions have not been conducted because a level of No Significant Risk exists, but that level is contingent upon one or more AULs that have been implemented.

Action Type: RLFA  
Action Status: FLDRUN  
Action Date: 10/8/2013  
Response Action Outcome: Remedial actions have not been conducted because a level of No Significant Risk exists, but that level is contingent upon one or more AULs that have been implemented.

Action Type: Release Disposition  
Action Status: Reportable Release under MGL 21E  
Action Date: 12/23/2009  
Response Action Outcome: Remedial actions have not been conducted because a level of No Significant Risk exists, but that level is contingent upon one or more AULs that have been implemented.

Action Type: RNF  
Action Status: Reportable Release under MGL 21E  
Action Date: 12/23/2009  
Response Action Outcome: Remedial actions have not been conducted because a level of No Significant Risk exists, but that level is contingent upon one or more AULs that have been implemented.

Action Type: An activity type that is related to an Audit  
Action Status: Interim Deadline Letter Issued  
Action Date: 2/24/2014  
Response Action Outcome: Remedial actions have not been conducted because a level of No

Map ID  
Direction  
Distance  
Elevation

MAP FINDINGS

Site

Database(s)

EDR ID Number  
EPA ID Number

**24 OAK STREET (Continued)**

**S110115105**

Significant Risk exists, but that level is contingent upon one or more AULs that have been implemented.

Action Type: Activity and Use Limitation  
Action Status: Level II - Audit Inspection  
Action Date: 3/28/2014  
Response Action Outcome: Remedial actions have not been conducted because a level of No Significant Risk exists, but that level is contingent upon one or more AULs that have been implemented.

Action Type: RLFA  
Action Status: FLDRUN  
Action Date: 3/28/2014  
Response Action Outcome: Remedial actions have not been conducted because a level of No Significant Risk exists, but that level is contingent upon one or more AULs that have been implemented.

Action Type: An activity type that is related to an Audit  
Action Status: NAFNVD  
Action Date: 4/9/2014  
Response Action Outcome: Remedial actions have not been conducted because a level of No Significant Risk exists, but that level is contingent upon one or more AULs that have been implemented.

Action Type: Activity and Use Limitation  
Action Status: Level I - Technical Screen Audit  
Action Date: 5/3/2011  
Response Action Outcome: Remedial actions have not been conducted because a level of No Significant Risk exists, but that level is contingent upon one or more AULs that have been implemented.

Action Type: Response Action Outcome - RAO  
Action Status: Level I - Technical Screen Audit  
Action Date: 5/3/2011  
Response Action Outcome: Remedial actions have not been conducted because a level of No Significant Risk exists, but that level is contingent upon one or more AULs that have been implemented.

Action Type: Response Action Outcome - RAO  
Action Status: RAO Statement Received  
Action Date: 8/20/2010  
Response Action Outcome: Remedial actions have not been conducted because a level of No Significant Risk exists, but that level is contingent upon one or more AULs that have been implemented.

Action Type: Activity and Use Limitation  
Action Status: Transmittal, Notice, or Notification Received  
Action Date: 8/20/2010  
Response Action Outcome: Remedial actions have not been conducted because a level of No Significant Risk exists, but that level is contingent upon one or more AULs that have been implemented.

Action Type: Response Action Outcome - RAO  
Action Status: Fee Received - FMCRA Use Only  
Action Date: 8/25/2010  
Response Action Outcome: Remedial actions have not been conducted because a level of No Significant Risk exists, but that level is contingent upon one or more AULs that have been implemented.

Map ID  
Direction  
Distance  
Elevation

MAP FINDINGS

Site

Database(s)

EDR ID Number  
EPA ID Number

**24 OAK STREET (Continued)**

**S110115105**

AULs that have been implemented.

**INST CONTROL:**

Release Tracking Number: 3-0028971  
Action Type: AUL  
Action Stat: RECPT  
Action Date: 08/20/2010  
Response Action Outcome: B2 - Remedial actions have not been conducted because a level of No Significant Risk exists, but that level is contingent upon one or more AULs that have been implemented.

Release Tracking Number: 3-0028971  
Action Type: AUL  
Action Stat: SNAUDI  
Action Date: 03/28/2014  
Response Action Outcome: B2 - Remedial actions have not been conducted because a level of No Significant Risk exists, but that level is contingent upon one or more AULs that have been implemented.

Release Tracking Number: 3-0028971  
Action Type: AUL  
Action Stat: SNAUDI  
Action Date: 10/08/2013  
Response Action Outcome: B2 - Remedial actions have not been conducted because a level of No Significant Risk exists, but that level is contingent upon one or more AULs that have been implemented.

Release Tracking Number: 3-0028971  
Action Type: AUL  
Action Stat: TSAUD  
Action Date: 05/03/2011  
Response Action Outcome: B2 - Remedial actions have not been conducted because a level of No Significant Risk exists, but that level is contingent upon one or more AULs that have been implemented.

**Release:**

Release Tracking Number/Current Status: 3-0028971 / RAO  
Primary ID: Not reported  
Official City: PEABODY  
Notification: 12/23/2009  
Category: 120 DY  
Status Date: 08/20/2010  
Phase: Not reported  
Response Action Outcome: B2 - Remedial actions have not been conducted because a level of No Significant Risk exists, but that level is contingent upon one or more AULs that have been implemented.  
Oil / Haz Material Type: Hazardous Material

[Click here to access the MA DEP site for this facility:](#)

**Actions:**

Action Type: A Notice sent to a Potentially Responsible Party (PRP)  
Action Status: A MassDEP piece of correspondence was issued (approvals, NORs, etc.)  
Action Date: 1/11/2010  
Response Action Outcome: Remedial actions have not been conducted because a level of No

Map ID  
Direction  
Distance  
Elevation

MAP FINDINGS

Site

Database(s)

EDR ID Number  
EPA ID Number

**24 OAK STREET (Continued)**

**S110115105**

Significant Risk exists, but that level is contingent upon one or more AULs that have been implemented.

Action Type: An activity type that is related to an Audit  
Action Status: NAFVIO  
Action Date: 10/15/2013  
Response Action Outcome: Remedial actions have not been conducted because a level of No Significant Risk exists, but that level is contingent upon one or more AULs that have been implemented.

Action Type: An activity type that is related to an Audit  
Action Status: Interim Deadline Letter Issued  
Action Date: 10/15/2013  
Response Action Outcome: Remedial actions have not been conducted because a level of No Significant Risk exists, but that level is contingent upon one or more AULs that have been implemented.

Action Type: Activity and Use Limitation  
Action Status: Level II - Audit Inspection  
Action Date: 10/8/2013  
Response Action Outcome: Remedial actions have not been conducted because a level of No Significant Risk exists, but that level is contingent upon one or more AULs that have been implemented.

Action Type: RLFA  
Action Status: FLDRUN  
Action Date: 10/8/2013  
Response Action Outcome: Remedial actions have not been conducted because a level of No Significant Risk exists, but that level is contingent upon one or more AULs that have been implemented.

Action Type: Release Disposition  
Action Status: Reportable Release under MGL 21E  
Action Date: 12/23/2009  
Response Action Outcome: Remedial actions have not been conducted because a level of No Significant Risk exists, but that level is contingent upon one or more AULs that have been implemented.

Action Type: RNF  
Action Status: Reportable Release under MGL 21E  
Action Date: 12/23/2009  
Response Action Outcome: Remedial actions have not been conducted because a level of No Significant Risk exists, but that level is contingent upon one or more AULs that have been implemented.

Action Type: An activity type that is related to an Audit  
Action Status: Interim Deadline Letter Issued  
Action Date: 2/24/2014  
Response Action Outcome: Remedial actions have not been conducted because a level of No Significant Risk exists, but that level is contingent upon one or more AULs that have been implemented.

Action Type: Activity and Use Limitation  
Action Status: Level II - Audit Inspection  
Action Date: 3/28/2014  
Response Action Outcome: Remedial actions have not been conducted because a level of No Significant Risk exists, but that level is contingent upon one or more AULs that have been implemented.



Map ID  
Direction  
Distance  
Elevation

MAP FINDINGS

Site

Database(s)

EDR ID Number  
EPA ID Number

**24 OAK STREET (Continued)**

**S110115105**

AULs that have been implemented.

Action Type: RLFA  
Action Status: FLDRUN  
Action Date: 3/28/2014  
Response Action Outcome: Remedial actions have not been conducted because a level of No Significant Risk exists, but that level is contingent upon one or more AULs that have been implemented.

Action Type: An activity type that is related to an Audit  
Action Status: NAFNVD  
Action Date: 4/9/2014  
Response Action Outcome: Remedial actions have not been conducted because a level of No Significant Risk exists, but that level is contingent upon one or more AULs that have been implemented.

Action Type: Activity and Use Limitation  
Action Status: Level I - Technical Screen Audit  
Action Date: 5/3/2011  
Response Action Outcome: Remedial actions have not been conducted because a level of No Significant Risk exists, but that level is contingent upon one or more AULs that have been implemented.

Action Type: Response Action Outcome - RAO  
Action Status: Level I - Technical Screen Audit  
Action Date: 5/3/2011  
Response Action Outcome: Remedial actions have not been conducted because a level of No Significant Risk exists, but that level is contingent upon one or more AULs that have been implemented.

Action Type: Response Action Outcome - RAO  
Action Status: RAO Statement Received  
Action Date: 8/20/2010  
Response Action Outcome: Remedial actions have not been conducted because a level of No Significant Risk exists, but that level is contingent upon one or more AULs that have been implemented.

Action Type: Activity and Use Limitation  
Action Status: Transmittal, Notice, or Notification Received  
Action Date: 8/20/2010  
Response Action Outcome: Remedial actions have not been conducted because a level of No Significant Risk exists, but that level is contingent upon one or more AULs that have been implemented.

Action Type: Response Action Outcome - RAO  
Action Status: Fee Received - FMCRA Use Only  
Action Date: 8/25/2010  
Response Action Outcome: Remedial actions have not been conducted because a level of No Significant Risk exists, but that level is contingent upon one or more AULs that have been implemented.

Chemicals:  
Chemical: PHENANTHRENE  
Quantity: 14.1 milligrams per kilogram  
Chemical: LEAD  
Quantity: 0.025 milligrams per liter  
Chemical: CHROMIUM

Map ID  
Direction  
Distance  
Elevation

MAP FINDINGS

Site

Database(s)

EDR ID Number  
EPA ID Number

**24 OAK STREET (Continued)**

**S110115105**

Quantity: 34 milligrams per kilogram  
Chemical: NICKEL  
Quantity: 40 milligrams per kilogram  
Chemical: 2-METHYLNAPHTHALENE  
Quantity: 0.787 milligrams per kilogram  
Chemical: BENZO[A]PYRENE  
Quantity: 4.32 milligrams per kilogram  
Chemical: PYRENE  
Quantity: 28.8 milligrams per liter  
Location Type: UNKNOWN  
Source: UNKNOWN

**ENFORCEMENT:**

Region: NERO  
DEP Region: NERO  
DEP Program: 3A  
DEP Bureau: BWSC  
Program: BWSC  
Program Id: 3-0028971  
High Or Low Level Enforcement: LLE  
FMF #: Not reported  
Comptroller Billing Name: Not reported  
Town Where Violation Occurred: Peabody  
Date Executed: 10/15/2013  
ENF #: Not reported  
Document Type: IDL  
AG Ref (Y/N): Not reported  
Doc Archived (Y/N): Not reported  
EJ Community (Y/N): Y  
Regional Comment: Not reported  
Final Payment Due Date: Not reported  
ACOP \$: Not reported  
PAN \$: Not reported  
EMS (Y/N): Not reported  
EMS\$: Not reported  
SEP (Y/N): Not reported  
SEP \$: Not reported  
Demand \$: Not reported  
Suspended \$: Not reported  
Ownership: Commercially Owned

Region: NERO  
DEP Region: NERO  
DEP Program: 3A  
DEP Bureau: BWSC  
Program: BWSC  
Program Id: 3-0028971  
High Or Low Level Enforcement: LLE  
FMF #: Not reported  
Comptroller Billing Name: Not reported  
Town Where Violation Occurred: Peabody  
Date Executed: 02/24/2014  
ENF #: Not reported  
Document Type: IDL  
AG Ref (Y/N): Not reported  
Doc Archived (Y/N): Not reported  
EJ Community (Y/N): Y

Map ID  
Direction  
Distance  
Elevation

MAP FINDINGS

Site

Database(s)

EDR ID Number  
EPA ID Number

**24 OAK STREET (Continued)**

**S110115105**

Regional Comment: Not reported  
Final Payment Due Date: Not reported  
ACOP \$: Not reported  
PAN \$: Not reported  
EMS (Y/N): Not reported  
EMS\$: Not reported  
SEP (Y/N): Not reported  
SEP \$: Not reported  
Demand \$: Not reported  
Suspended \$: Not reported  
Ownership: Commercially Owned

**AT226  
SE  
1/2-1  
0.837 mi.  
4418 ft.**

**MCDONALD'S  
150 CANAL STREET  
SALEM, MA 01970**

**Site 3 of 3 in cluster AT**

**MA SHWS  
MA LUST  
MA SPILLS  
MA RELEASE**

**S101029222  
N/A**

**Relative:  
Lower**

**SHWS:**

**Actual:  
15 ft.**

Release Tracking Number/Current Status: 3-0034275 / UNCLSS  
Release Town: SALEM  
Notification Date: 07/14/2017  
Category: 120 DY  
Associated ID: Not reported  
**Current Status: Unclassified**  
Status Date: 07/14/2017  
Phase: Not reported  
Response Action Outcome: -  
Oil Or Haz Material: Oil and Hazardous Material  
Location Type: COMMERCIAL  
Source: UST  
Source: UNKNOWN  
Source: TANK

[Click here to access the MA DEP site for this facility:](#)

**Chemicals:**

Chemical: 2-METHYLNAPHTHALENE  
Quantity: 55 milligrams per kilogram  
Chemical: DIBENZO[A,H]ANTHRACENE  
Quantity: 1.2 milligrams per kilogram  
Chemical: PHENANTHRENE  
Quantity: 34 milligrams per kilogram  
Chemical: ACENAPHTHENE  
Quantity: 4.5 milligrams per kilogram  
Chemical: TOTAL PCBS  
Quantity: 3.28 milligrams per kilogram  
Chemical: TPH  
Quantity: 33600 milligrams per kilogram  
Chemical: ACENAPHTHYLENE  
Quantity: 1.2 milligrams per kilogram  
Chemical: BENZO[A]ANTHRACENE  
Quantity: 11 milligrams per kilogram  
Chemical: BENZO[A]PYRENE  
Quantity: 6.9 milligrams per kilogram  
Chemical: CHROMIUM

Map ID  
Direction  
Distance  
Elevation

MAP FINDINGS

Site

Database(s)

EDR ID Number  
EPA ID Number

**MCDONALD'S (Continued)**

**S101029222**

Quantity: 210 milligrams per kilogram  
Chemical: BENZO[B]FLUORANTHENE  
Quantity: 9.1 milligrams per kilogram  
Chemical: AROCLOR 1254  
Quantity: 2.54 milligrams per kilogram

**Actions:**

Action Type: BOL  
Action Status: SHPFAC  
Action Date: 10/18/2017  
Response Action Outcome: Not reported

Action Type: BOL  
Action Status: SHPFAC  
Action Date: 11/27/2017  
Response Action Outcome: Not reported

Action Type: Release Abatement Measure  
Action Status: Completion Statement Received  
Action Date: 12/5/2017  
Response Action Outcome: Not reported

Action Type: A Notice sent to a Potentially Responsible Party (PRP)  
Action Status: ALSENT  
Action Date: 5/15/2018  
Response Action Outcome: Not reported

Action Type: Release Disposition  
Action Status: Reportable Release under MGL 21E  
Action Date: 7/14/2017  
Response Action Outcome: Not reported

Action Type: RNFE  
Action Status: Transmittal, Notice, or Notification Received  
Action Date: 7/14/2017  
Response Action Outcome: Not reported

Action Type: RNF  
Action Status: Reportable Release under MGL 21E  
Action Date: 7/14/2017  
Response Action Outcome: Not reported

Action Type: Release Abatement Measure  
Action Status: Fee Received - FMCRA Use Only  
Action Date: 7/31/2017  
Response Action Outcome: Not reported

Action Type: BOL  
Action Status: Transmittal, Notice, or Notification Received  
Action Date: 8/15/2017  
Response Action Outcome: Not reported

Action Type: RLFA  
Action Status: FOLOFF  
Action Date: 8/28/2017  
Response Action Outcome: Not reported

Action Type: Release Abatement Measure

Map ID  
Direction  
Distance  
Elevation

MAP FINDINGS

Site

Database(s)

EDR ID Number  
EPA ID Number

**MCDONALD'S (Continued)**

**S101029222**

Action Status:	Level I - Technical Screen Audit
Action Date:	8/3/2017
Response Action Outcome:	Not reported
Action Type:	Release Abatement Measure
Action Status:	Written Plan Received
Action Date:	8/3/2017
Response Action Outcome:	Not reported
Action Type:	A Notice sent to a Potentially Responsible Party (PRP)
Action Status:	A MassDEP piece of correspondence was issued (approvals, NORs, etc.
Action Date:	8/3/2017
Response Action Outcome:	Not reported
Action Type:	RLFA
Action Status:	FOLOFF
Action Date:	9/12/2017
Response Action Outcome:	Not reported
Action Type:	BOL
Action Status:	Transmittal, Notice, or Notification Received
Action Date:	9/13/2017
Response Action Outcome:	Not reported
Action Type:	RLFA
Action Status:	FOLOFF
Action Date:	9/13/2017
Response Action Outcome:	Not reported
Release Tracking Number/Current Status:	3-0034275 / UNCLSS
Release Town:	SALEM
Notification Date:	07/14/2017
Category:	120 DY
Associated ID:	Not reported
<b>Current Status:</b>	<b>Unclassified</b>
Status Date:	07/14/2017
Phase:	Not reported
Response Action Outcome:	-
Oil Or Haz Material:	Oil and Hazardous Material
Location Type:	COMMERCIAL
Source:	UST
Source:	UNKNOWN
Source:	TANK

[Click here to access the MA DEP site for this facility:](#)

Chemicals:	
Chemical:	2-METHYLNAPHTHALENE
Quantity:	55 milligrams per kilogram
Chemical:	DIBENZO[A,H]ANTHRACENE
Quantity:	1.2 milligrams per kilogram
Chemical:	PHENANTHRENE
Quantity:	34 milligrams per kilogram
Chemical:	ACENAPHTHENE
Quantity:	4.5 milligrams per kilogram

Map ID  
Direction  
Distance  
Elevation

MAP FINDINGS

Site

Database(s)

EDR ID Number  
EPA ID Number

**MCDONALD'S (Continued)**

**S101029222**

Chemical: TOTAL PCBs  
Quantity: 3.28 milligrams per kilogram  
Chemical: TPH  
Quantity: 33600 milligrams per kilogram  
Chemical: ACENAPHTHYLENE  
Quantity: 1.2 milligrams per kilogram  
Chemical: BENZO[A]ANTHRACENE  
Quantity: 11 milligrams per kilogram  
Chemical: BENZO[A]PYRENE  
Quantity: 6.9 milligrams per kilogram  
Chemical: CHROMIUM  
Quantity: 210 milligrams per kilogram  
Chemical: BENZO[B]FLUORANTHENE  
Quantity: 9.1 milligrams per kilogram  
Chemical: AROCLOR 1254  
Quantity: 2.54 milligrams per kilogram

**Actions:**

Action Type: BOL  
Action Status: SHPFAC  
Action Date: 10/18/2017  
Response Action Outcome: Not reported

Action Type: BOL  
Action Status: SHPFAC  
Action Date: 11/27/2017  
Response Action Outcome: Not reported

Action Type: Release Abatement Measure  
Action Status: Completion Statement Received  
Action Date: 12/5/2017  
Response Action Outcome: Not reported

Action Type: A Notice sent to a Potentially Responsible Party (PRP)  
Action Status: ALSENT  
Action Date: 5/15/2018  
Response Action Outcome: Not reported

Action Type: Release Disposition  
Action Status: Reportable Release under MGL 21E  
Action Date: 7/14/2017  
Response Action Outcome: Not reported

Action Type: RNFE  
Action Status: Transmittal, Notice, or Notification Received  
Action Date: 7/14/2017  
Response Action Outcome: Not reported

Action Type: RNF  
Action Status: Reportable Release under MGL 21E  
Action Date: 7/14/2017  
Response Action Outcome: Not reported

Action Type: Release Abatement Measure  
Action Status: Fee Received - FMCRA Use Only  
Action Date: 7/31/2017  
Response Action Outcome: Not reported

Map ID  
Direction  
Distance  
Elevation

MAP FINDINGS

Site

Database(s)

EDR ID Number  
EPA ID Number

**MCDONALD'S (Continued)**

**S101029222**

Action Type:	BOL
Action Status:	Transmittal, Notice, or Notification Received
Action Date:	8/15/2017
Response Action Outcome:	Not reported
Action Type:	RLFA
Action Status:	FOLOFF
Action Date:	8/28/2017
Response Action Outcome:	Not reported
Action Type:	Release Abatement Measure
Action Status:	Level I - Technical Screen Audit
Action Date:	8/3/2017
Response Action Outcome:	Not reported
Action Type:	Release Abatement Measure
Action Status:	Written Plan Received
Action Date:	8/3/2017
Response Action Outcome:	Not reported
Action Type:	A Notice sent to a Potentially Responsible Party (PRP)
Action Status:	A MassDEP piece of correspondence was issued (approvals, NORs, etc.
Action Date:	8/3/2017
Response Action Outcome:	Not reported
Action Type:	RLFA
Action Status:	FOLOFF
Action Date:	9/12/2017
Response Action Outcome:	Not reported
Action Type:	BOL
Action Status:	Transmittal, Notice, or Notification Received
Action Date:	9/13/2017
Response Action Outcome:	Not reported
Action Type:	RLFA
Action Status:	FOLOFF
Action Date:	9/13/2017
Response Action Outcome:	Not reported

**LUST:**

**Facility:**

Release Tracking Number/Current Status:	3-0034275 / UNCLSS
Status Date:	07/14/2017
Source Type:	UST
Release Town:	SALEM
Notification Date:	07/14/2017
Category:	120 DY
Associated ID:	Not reported
Phase:	Not reported
Response Action Outcome:	-
Oil Or Haz Material:	Oil and Hazardous Material

Location Type:	COMMERCIAL
Source:	UST

Map ID  
Direction  
Distance  
Elevation

MAP FINDINGS

Site

Database(s)

EDR ID Number  
EPA ID Number

**MCDONALD'S (Continued)**

**S101029222**

Source: UNKNOWN  
Source: TANK

[Click here to access the MA DEP site for this facility:](#)

**Chemicals:**

Chemical: 2-METHYLNAPHTHALENE  
Quantity: 55 milligrams per kilogram  
Chemical: DIBENZO[A,H]ANTHRACENE  
Quantity: 1.2 milligrams per kilogram  
Chemical: PHENANTHRENE  
Quantity: 34 milligrams per kilogram  
Chemical: ACENAPHTHENE  
Quantity: 4.5 milligrams per kilogram  
Chemical: TOTAL PCBS  
Quantity: 3.28 milligrams per kilogram  
Chemical: TPH  
Quantity: 33600 milligrams per kilogram  
Chemical: ACENAPHTHYLENE  
Quantity: 1.2 milligrams per kilogram  
Chemical: BENZO[A]ANTHRACENE  
Quantity: 11 milligrams per kilogram  
Chemical: BENZO[A]PYRENE  
Quantity: 6.9 milligrams per kilogram  
Chemical: CHROMIUM  
Quantity: 210 milligrams per kilogram  
Chemical: BENZO[B]FLUORANTHENE  
Quantity: 9.1 milligrams per kilogram  
Chemical: AROCLOR 1254  
Quantity: 2.54 milligrams per kilogram

**Actions:**

Action Type: BOL  
Action Status: SHPFAC  
Action Date: 10/18/2017  
Response Action Outcome: Not reported

Action Type: BOL  
Action Status: SHPFAC  
Action Date: 11/27/2017  
Response Action Outcome: Not reported

Action Type: Release Abatement Measure  
Action Status: Completion Statement Received  
Action Date: 12/5/2017  
Response Action Outcome: Not reported

Action Type: A Notice sent to a Potentially Responsible Party (PRP)  
Action Status: ALSNT  
Action Date: 5/15/2018  
Response Action Outcome: Not reported

Action Type: Release Disposition  
Action Status: Reportable Release under MGL 21E  
Action Date: 7/14/2017



Map ID  
Direction  
Distance  
Elevation

MAP FINDINGS

Site

Database(s)

EDR ID Number  
EPA ID Number

**MCDONALD'S (Continued)**

**S101029222**

Response Action Outcome:	Not reported
Action Type:	RNFE
Action Status:	Transmittal, Notice, or Notification Received
Action Date:	7/14/2017
Response Action Outcome:	Not reported
Action Type:	RNF
Action Status:	Reportable Release under MGL 21E
Action Date:	7/14/2017
Response Action Outcome:	Not reported
Action Type:	Release Abatement Measure
Action Status:	Fee Received - FMCRA Use Only
Action Date:	7/31/2017
Response Action Outcome:	Not reported
Action Type:	BOL
Action Status:	Transmittal, Notice, or Notification Received
Action Date:	8/15/2017
Response Action Outcome:	Not reported
Action Type:	RLFA
Action Status:	FOLOFF
Action Date:	8/28/2017
Response Action Outcome:	Not reported
Action Type:	Release Abatement Measure
Action Status:	Level I - Technical Screen Audit
Action Date:	8/3/2017
Response Action Outcome:	Not reported
Action Type:	Release Abatement Measure
Action Status:	Written Plan Received
Action Date:	8/3/2017
Response Action Outcome:	Not reported
Action Type:	A Notice sent to a Potentially Responsible Party (PRP)
Action Status:	A MassDEP piece of correspondence was issued (approvals, NORs, etc.
Action Date:	8/3/2017
Response Action Outcome:	Not reported
Action Type:	RLFA
Action Status:	FOLOFF
Action Date:	9/12/2017
Response Action Outcome:	Not reported
Action Type:	BOL
Action Status:	Transmittal, Notice, or Notification Received
Action Date:	9/13/2017
Response Action Outcome:	Not reported
Action Type:	RLFA
Action Status:	FOLOFF
Action Date:	9/13/2017
Response Action Outcome:	Not reported

Map ID  
Direction  
Distance  
Elevation

MAP FINDINGS

Site

Database(s)

EDR ID Number  
EPA ID Number

**MCDONALD'S (Continued)**

**S101029222**

**MA Spills:**

Facility ID:	0000	Spill ID:	N85-0496
Staff Lead:	BESTER	Date Entered:	Not reported
Last Entered:	Not reported	First Response:	Not reported
Spill Date:	19850708	Spill Time:	Not reported
Report Date:	Not reported	Report Time:	Not reported
Case Closed:	YES	Mat Type:	Not reported
Virgin Waste:	Not reported	Contam Soil:	Not reported
Env Impact:	Not reported	Other Impact:	Not reported
Material:	#6 FUEL OIL	Other Material:	Not reported
Qty Reported:	400+ GAL	Qty Actual:	Not reported
Qty Reported:	Not reported	Qty Actual:	Not reported
CAS No:	Not reported	PCB Lev (ppm):	Not reported
Source:	Not reported	Other Source:	Not reported
Incident:	Not reported	Other Incdnt:	Not reported
Cleanup Type:	Not reported	Contractor:	Not reported
Referral:	Not reported	LUST Elig:	Not reported
Report Prep:	Not reported	Category:	Not reported
Notifier:	Not reported		
Notif Tel:	Not reported		
Days/Close:	1		

**Release:**

Release Tracking Number/Current Status: 3-0034275 / UNCLSS  
Primary ID: Not reported  
Official City: SALEM  
Notification: 07/14/2017  
Category: 120 DY  
Status Date: 07/14/2017  
Phase: Not reported  
Response Action Outcome: -  
Oil / Haz Material Type: Oil and Hazardous Material

[Click here to access the MA DEP site for this facility:](#)

**Actions:**

Action Type:	BOL
Action Status:	SHPFAC
Action Date:	10/18/2017
Response Action Outcome:	Not reported
Action Type:	BOL
Action Status:	SHPFAC
Action Date:	11/27/2017
Response Action Outcome:	Not reported
Action Type:	Release Abatement Measure
Action Status:	Completion Statement Received
Action Date:	12/5/2017
Response Action Outcome:	Not reported
Action Type:	A Notice sent to a Potentially Responsible Party (PRP)
Action Status:	ALSENT
Action Date:	5/15/2018
Response Action Outcome:	Not reported

Map ID  
Direction  
Distance  
Elevation

MAP FINDINGS

Site

Database(s)

EDR ID Number  
EPA ID Number

**MCDONALD'S (Continued)**

**S101029222**

Action Type:	Release Disposition
Action Status:	Reportable Release under MGL 21E
Action Date:	7/14/2017
Response Action Outcome:	Not reported
Action Type:	RNFE
Action Status:	Transmittal, Notice, or Notification Received
Action Date:	7/14/2017
Response Action Outcome:	Not reported
Action Type:	RNF
Action Status:	Reportable Release under MGL 21E
Action Date:	7/14/2017
Response Action Outcome:	Not reported
Action Type:	Release Abatement Measure
Action Status:	Fee Received - FMCRA Use Only
Action Date:	7/31/2017
Response Action Outcome:	Not reported
Action Type:	BOL
Action Status:	Transmittal, Notice, or Notification Received
Action Date:	8/15/2017
Response Action Outcome:	Not reported
Action Type:	RLFA
Action Status:	FOLOFF
Action Date:	8/28/2017
Response Action Outcome:	Not reported
Action Type:	Release Abatement Measure
Action Status:	Level I - Technical Screen Audit
Action Date:	8/3/2017
Response Action Outcome:	Not reported
Action Type:	Release Abatement Measure
Action Status:	Written Plan Received
Action Date:	8/3/2017
Response Action Outcome:	Not reported
Action Type:	A Notice sent to a Potentially Responsible Party (PRP)
Action Status:	A MassDEP piece of correspondence was issued (approvals, NORs, etc.
Action Date:	8/3/2017
Response Action Outcome:	Not reported
Action Type:	RLFA
Action Status:	FOLOFF
Action Date:	9/12/2017
Response Action Outcome:	Not reported
Action Type:	BOL
Action Status:	Transmittal, Notice, or Notification Received
Action Date:	9/13/2017
Response Action Outcome:	Not reported
Action Type:	RLFA
Action Status:	FOLOFF

Map ID  
Direction  
Distance  
Elevation

MAP FINDINGS

Site

Database(s)

EDR ID Number  
EPA ID Number

**MCDONALD'S (Continued)**

**S101029222**

Action Date: 9/13/2017  
Response Action Outcome: Not reported

Chemicals:  
Chemical: 2-METHYLNAPHTHALENE  
Quantity: 55 milligrams per kilogram  
Chemical: DIBENZO[A,H]ANTHRACENE  
Quantity: 1.2 milligrams per kilogram  
Chemical: PHENANTHRENE  
Quantity: 34 milligrams per kilogram  
Chemical: ACENAPHTHENE  
Quantity: 4.5 milligrams per kilogram  
Chemical: TOTAL PCBS  
Quantity: 3.28 milligrams per kilogram  
Chemical: TPH  
Quantity: 33600 milligrams per kilogram  
Chemical: ACENAPHTHYLENE  
Quantity: 1.2 milligrams per kilogram  
Chemical: BENZO[A]ANTHRACENE  
Quantity: 11 milligrams per kilogram  
Chemical: BENZO[A]PYRENE  
Quantity: 6.9 milligrams per kilogram  
Chemical: CHROMIUM  
Quantity: 210 milligrams per kilogram  
Chemical: BENZO[B]FLUORANTHENE  
Quantity: 9.1 milligrams per kilogram  
Chemical: AROCLOR 1254  
Quantity: 2.54 milligrams per kilogram  
Location Type: COMMERCIAL  
Source: UST  
Source: UNKNOWN  
Source: TANK

227  
NNW  
1/2-1  
0.840 mi.  
4433 ft.

**SPILIOTIS, PAUL D.  
4 DAVIS TER  
PEABODY, MA 01960**

**MA SHWS  
MA RELEASE  
MA ENF**

**S106344225  
N/A**

**Relative:  
Higher**

**Actual:  
84 ft.**

SHWS:  
Release Tracking Number/Current Status: 3-0023783 / RAO  
Release Town: PEABODY  
Notification Date: 04/16/2004  
Category: 120 DY  
Associated ID: Not reported  
**Current Status: Response Action Outcome**  
Status Date: 02/08/2010  
Phase: Not reported  
Response Action Outcome: A2 - A permanent solution has been achieved. Contamination has not been reduced to background.  
Oil Or Haz Material: Oil

[Click here to access the MA DEP site for this facility:](#)

Chemicals:  
Chemical: TPH

Map ID  
Direction  
Distance  
Elevation

MAP FINDINGS

Site

Database(s)

EDR ID Number  
EPA ID Number

**SPILIOTIS, PAUL D. (Continued)**

**S106344225**

Quantity: 25000 milligrams per kilogram

Actions:

Action Type: Compliance and Enforcement Action

Action Status: Notice of Non-Compliance Issued

Action Date: 10/20/2009

Response Action Outcome: A permanent solution has been achieved. Contamination has not been reduced to background.

Action Type: RAO - DEP Lead

Action Status: RAO Statement Received

Action Date: 2/8/2010

Response Action Outcome: A permanent solution has been achieved. Contamination has not been reduced to background.

Action Type: A Notice sent to a Potentially Responsible Party (PRP)

Action Status: A MassDEP piece of correspondence was issued (approvals, NORs, etc.

Action Date: 3/10/2009

Response Action Outcome: A permanent solution has been achieved. Contamination has not been reduced to background.

Action Type: RNF

Action Status: Reportable Release under MGL 21E

Action Date: 4/16/2004

Response Action Outcome: A permanent solution has been achieved. Contamination has not been reduced to background.

Action Type: Release Disposition

Action Status: Reportable Release under MGL 21E

Action Date: 4/16/2004

Response Action Outcome: A permanent solution has been achieved. Contamination has not been reduced to background.

Action Type: A Notice sent to a Potentially Responsible Party (PRP)

Action Status: A MassDEP piece of correspondence was issued (approvals, NORs, etc.

Action Date: 4/17/2009

Response Action Outcome: A permanent solution has been achieved. Contamination has not been reduced to background.

Action Type: FTLI

Action Status: APPREC

Action Date: 4/21/2005

Response Action Outcome: A permanent solution has been achieved. Contamination has not been reduced to background.

Action Type: FTLI

Action Status: APPACC

Action Date: 4/22/2005

Response Action Outcome: A permanent solution has been achieved. Contamination has not been reduced to background.

Action Type: A Notice sent to a Potentially Responsible Party (PRP)

Action Status: A MassDEP piece of correspondence was issued (approvals, NORs, etc.

Action Date: 4/29/2004

Response Action Outcome: A permanent solution has been achieved. Contamination has not been reduced to background.

Action Type: FTLI

Map ID  
Direction  
Distance  
Elevation

MAP FINDINGS

Site

Database(s)

EDR ID Number  
EPA ID Number

**SPILIOTIS, PAUL D. (Continued)**

**S106344225**

Action Status: APPACC  
Action Date: 4/6/2006  
Response Action Outcome: A permanent solution has been achieved. Contamination has not been reduced to background.

Action Type: FTLI  
Action Status: APPREC  
Action Date: 4/6/2006  
Response Action Outcome: A permanent solution has been achieved. Contamination has not been reduced to background.

Action Type: FTLI  
Action Status: Action Status or AUL Terminated  
Action Date: 6/5/2007  
Response Action Outcome: A permanent solution has been achieved. Contamination has not been reduced to background.

Release:

Release Tracking Number/Current Status: 3-0023783 / RAO  
Primary ID: Not reported  
Official City: PEABODY  
Notification: 04/16/2004  
Category: 120 DY  
Status Date: 02/08/2010  
Phase: Not reported  
Response Action Outcome: A2 - A permanent solution has been achieved. Contamination has not been reduced to background.  
Oil / Haz Material Type: Oil

[Click here to access the MA DEP site for this facility:](#)

Actions:

Action Type: Compliance and Enforcement Action  
Action Status: Notice of Non-Compliance Issued  
Action Date: 10/20/2009  
Response Action Outcome: A permanent solution has been achieved. Contamination has not been reduced to background.

Action Type: RAO - DEP Lead  
Action Status: RAO Statement Received  
Action Date: 2/8/2010  
Response Action Outcome: A permanent solution has been achieved. Contamination has not been reduced to background.

Action Type: A Notice sent to a Potentially Responsible Party (PRP)  
Action Status: A MassDEP piece of correspondence was issued (approvals, NORs, etc.  
Action Date: 3/10/2009  
Response Action Outcome: A permanent solution has been achieved. Contamination has not been reduced to background.

Action Type: RNF  
Action Status: Reportable Release under MGL 21E  
Action Date: 4/16/2004  
Response Action Outcome: A permanent solution has been achieved. Contamination has not been reduced to background.

Map ID  
Direction  
Distance  
Elevation

MAP FINDINGS

Site

Database(s)

EDR ID Number  
EPA ID Number

**SPILIOTIS, PAUL D. (Continued)**

**S106344225**

Action Type:	Release Disposition
Action Status:	Reportable Release under MGL 21E
Action Date:	4/16/2004
Response Action Outcome:	A permanent solution has been achieved. Contamination has not been reduced to background.
Action Type:	A Notice sent to a Potentially Responsible Party (PRP)
Action Status:	A MassDEP piece of correspondence was issued (approvals, NORs, etc.
Action Date:	4/17/2009
Response Action Outcome:	A permanent solution has been achieved. Contamination has not been reduced to background.
Action Type:	FTLI
Action Status:	APPREC
Action Date:	4/21/2005
Response Action Outcome:	A permanent solution has been achieved. Contamination has not been reduced to background.
Action Type:	FTLI
Action Status:	APPACC
Action Date:	4/22/2005
Response Action Outcome:	A permanent solution has been achieved. Contamination has not been reduced to background.
Action Type:	A Notice sent to a Potentially Responsible Party (PRP)
Action Status:	A MassDEP piece of correspondence was issued (approvals, NORs, etc.
Action Date:	4/29/2004
Response Action Outcome:	A permanent solution has been achieved. Contamination has not been reduced to background.
Action Type:	FTLI
Action Status:	APPACC
Action Date:	4/6/2006
Response Action Outcome:	A permanent solution has been achieved. Contamination has not been reduced to background.
Action Type:	FTLI
Action Status:	APPREC
Action Date:	4/6/2006
Response Action Outcome:	A permanent solution has been achieved. Contamination has not been reduced to background.
Action Type:	FTLI
Action Status:	Action Status or AUL Terminated
Action Date:	6/5/2007
Response Action Outcome:	A permanent solution has been achieved. Contamination has not been reduced to background.
Chemicals:	
Chemical:	TPH
Quantity:	25000 milligrams per kilogram

**ENFORCEMENT:**

Region:	NERO
DEP Region:	NERO
DEP Program:	3A

Map ID  
Direction  
Distance  
Elevation

MAP FINDINGS

Site

Database(s)

EDR ID Number  
EPA ID Number

**SPILOTIS, PAUL D. (Continued)**

**S106344225**

DEP Bureau: BWSC  
Program: Not reported  
Program Id: 3-0023783  
High Or Low Level Enforcement: LLE  
FMF #: Not reported  
Comptroller Billing Name: Not reported  
Town Where Violation Occurred: Not reported  
Date Executed: 10/20/2009  
ENF #: NON-NE-09-3A098  
Document Type: NON  
AG Ref (Y/N): Not reported  
Doc Archived (Y/N): Not reported  
EJ Community (Y/N): Not reported  
Regional Comment: Not reported  
Final Payment Due Date: Not reported  
ACOP \$: Not reported  
PAN \$: Not reported  
EMS (Y/N): Not reported  
EMS\$: Not reported  
SEP (Y/N): Not reported  
SEP \$: Not reported  
Demand \$: Not reported  
Suspended \$: Not reported  
Ownership: Individually Owned

228  
NNW  
1/2-1  
0.847 mi.  
4474 ft.

**SW CORNER OF UNION & PALEOLOGOS (LOT 60)**  
**28 PALEOLOGOS ST**  
**PEABODY, MA 01960**

**MA SHWS S103545999**  
**MA RELEASE N/A**

**Relative:**  
**Lower**  
**Actual:**  
**28 ft.**

SHWS:  
Release Tracking Number/Current Status: 3-0015687 / RAO  
Release Town: PEABODY  
Notification Date: 10/31/1997  
Category: 120 DY  
Associated ID: Not reported  
**Current Status: Response Action Outcome**  
Status Date: 11/26/1997  
Phase: Not reported  
Response Action Outcome: B1 - Remedial actions have not been conducted because a level of No Significant Risk exists.  
Oil Or Haz Material: Hazardous Material

[Click here to access the MA DEP site for this facility:](#)

Chemicals:  
Chemical: LEAD  
Quantity: 569 milligrams per kilogram

Actions:  
Action Type: Release Disposition  
Action Status: Reportable Release under MGL 21E  
Action Date: 10/31/1997  
Response Action Outcome: Remedial actions have not been conducted because a level of No Significant Risk exists.



Map ID  
Direction  
Distance  
Elevation

MAP FINDINGS

Site

Database(s)

EDR ID Number  
EPA ID Number

**SW CORNER OF UNION & PALEOLOGOS (LOT 60) (Continued)**

**S103545999**

Action Type: RNF  
Action Status: Reportable Release under MGL 21E  
Action Date: 10/31/1997  
Response Action Outcome: Remedial actions have not been conducted because a level of No Significant Risk exists.

Action Type: Response Action Outcome - RAO  
Action Status: RAO Statement Received  
Action Date: 11/26/1997  
Response Action Outcome: Remedial actions have not been conducted because a level of No Significant Risk exists.

**Release:**

Release Tracking Number/Current Status: 3-0015687 / RAO  
Primary ID: Not reported  
Official City: PEABODY  
Notification: 10/31/1997  
Category: 120 DY  
Status Date: 11/26/1997  
Phase: Not reported  
Response Action Outcome: B1 - Remedial actions have not been conducted because a level of No Significant Risk exists.  
Oil / Haz Material Type: Hazardous Material

[Click here to access the MA DEP site for this facility:](#)

**Actions:**

Action Type: Release Disposition  
Action Status: Reportable Release under MGL 21E  
Action Date: 10/31/1997  
Response Action Outcome: Remedial actions have not been conducted because a level of No Significant Risk exists.

Action Type: RNF  
Action Status: Reportable Release under MGL 21E  
Action Date: 10/31/1997  
Response Action Outcome: Remedial actions have not been conducted because a level of No Significant Risk exists.

Action Type: Response Action Outcome - RAO  
Action Status: RAO Statement Received  
Action Date: 11/26/1997  
Response Action Outcome: Remedial actions have not been conducted because a level of No Significant Risk exists.

**Chemicals:**

Chemical: LEAD  
Quantity: 569 milligrams per kilogram

Map ID  
Direction  
Distance  
Elevation

MAP FINDINGS

Site

Database(s)

EDR ID Number  
EPA ID Number

229  
East  
1/2-1  
0.851 mi.  
4491 ft.

**NO LOCATION AID**  
**15 PEABODY ST**  
**SALEM, MA 01970**

**MA SHWS**  
**MA INST CONTROL**  
**MA BROWNFIELDS**  
**MA RELEASE**  
**MA ASBESTOS**  
**MA ENF**

**S107678235**  
**N/A**

**Relative:**  
**Lower**

SHWS:

**Actual:**  
**10 ft.**

Release Tracking Number/Current Status: 3-0025611 / RAO  
Release Town: SALEM  
Notification Date: 01/25/2006  
Category: 120 DY  
Associated ID: 3-0025611  
**Current Status:** **Response Action Outcome**  
Status Date: 12/23/2010  
Phase: PHASE IV  
Response Action Outcome: A3 - A permanent solution has been achieved. Contamination has not been reduced to background and an Activity and use Limitation (AUL) has been implemented.  
  
Oil Or Haz Material: Oil and Hazardous Material

[Click here to access the MA DEP site for this facility:](#)

Chemicals:

Chemical: ARSENIC  
Quantity: 38.5 milligrams per kilogram  
Chemical: LEAD  
Quantity: 555 milligrams per kilogram  
Chemical: C11 THRU C22 AROMATIC HYDROCARBONS  
Quantity: 940 milligrams per kilogram

Actions:

Action Type: Activity and Use Limitation  
Action Status: Legal Notice Published  
Action Date: 1/19/2011  
Response Action Outcome: A permanent solution has been achieved. Contamination has not been reduced to background and an Activity and use Limitation (AUL) has been implemented.

Action Type: RNF  
Action Status: Reportable Release under MGL 21E  
Action Date: 1/25/2006  
Response Action Outcome: A permanent solution has been achieved. Contamination has not been reduced to background and an Activity and use Limitation (AUL) has been implemented.

Action Type: Release Disposition  
Action Status: Reportable Release under MGL 21E  
Action Date: 1/25/2006  
Response Action Outcome: A permanent solution has been achieved. Contamination has not been reduced to background and an Activity and use Limitation (AUL) has been implemented.

Action Type: Phase 1  
Action Status: Completion Statement Received  
Action Date: 1/25/2007  
Response Action Outcome: A permanent solution has been achieved. Contamination has not been reduced to background and an Activity and use Limitation (AUL) has

Map ID  
Direction  
Distance  
Elevation

MAP FINDINGS

Site

Database(s)

EDR ID Number  
EPA ID Number

**NO LOCATION AID (Continued)**

**S107678235**

been implemented.

Action Type: Tier Classification  
Action Status: Tier 2 Classification  
Action Date: 1/25/2007  
Response Action Outcome: A permanent solution has been achieved. Contamination has not been reduced to background and an Activity and use Limitation (AUL) has been implemented.

Action Type: Tier Classification  
Action Status: Transmittal, Notice, or Notification Received  
Action Date: 1/25/2007  
Response Action Outcome: A permanent solution has been achieved. Contamination has not been reduced to background and an Activity and use Limitation (AUL) has been implemented.

Action Type: A Notice sent to a Potentially Responsible Party (PRP)  
Action Status: ALSSENT  
Action Date: 12/11/2006  
Response Action Outcome: A permanent solution has been achieved. Contamination has not been reduced to background and an Activity and use Limitation (AUL) has been implemented.

Action Type: Activity and Use Limitation  
Action Status: Transmittal, Notice, or Notification Received  
Action Date: 12/23/2010  
Response Action Outcome: A permanent solution has been achieved. Contamination has not been reduced to background and an Activity and use Limitation (AUL) has been implemented.

Action Type: Response Action Outcome - RAO  
Action Status: RAO Statement Received  
Action Date: 12/23/2010  
Response Action Outcome: A permanent solution has been achieved. Contamination has not been reduced to background and an Activity and use Limitation (AUL) has been implemented.

Action Type: Activity and Use Limitation  
Action Status: Level I - Technical Screen Audit  
Action Date: 12/28/2011  
Response Action Outcome: A permanent solution has been achieved. Contamination has not been reduced to background and an Activity and use Limitation (AUL) has been implemented.

Action Type: Response Action Outcome - RAO  
Action Status: Level I - Technical Screen Audit  
Action Date: 12/28/2011  
Response Action Outcome: A permanent solution has been achieved. Contamination has not been reduced to background and an Activity and use Limitation (AUL) has been implemented.

Action Type: Phase 2  
Action Status: Completion Statement Received  
Action Date: 2/19/2009  
Response Action Outcome: A permanent solution has been achieved. Contamination has not been reduced to background and an Activity and use Limitation (AUL) has been implemented.

Map ID  
Direction  
Distance  
Elevation

MAP FINDINGS

Site

Database(s)

EDR ID Number  
EPA ID Number

**NO LOCATION AID (Continued)**

**S107678235**

Action Type:	Phase 3
Action Status:	Completion Statement Received
Action Date:	2/19/2009
Response Action Outcome:	A permanent solution has been achieved. Contamination has not been reduced to background and an Activity and use Limitation (AUL) has been implemented.
Action Type:	Phase 4
Action Status:	Written Plan Received
Action Date:	2/19/2009
Response Action Outcome:	A permanent solution has been achieved. Contamination has not been reduced to background and an Activity and use Limitation (AUL) has been implemented.
Action Type:	Tier Classification
Action Status:	Legal Notice Published
Action Date:	2/5/2007
Response Action Outcome:	A permanent solution has been achieved. Contamination has not been reduced to background and an Activity and use Limitation (AUL) has been implemented.
Action Type:	A Notice sent to a Potentially Responsible Party (PRP)
Action Status:	A MassDEP piece of correspondence was issued (approvals, NORs, etc.
Action Date:	3/30/2006
Response Action Outcome:	A permanent solution has been achieved. Contamination has not been reduced to background and an Activity and use Limitation (AUL) has been implemented.
Action Type:	Activity and Use Limitation
Action Status:	Level II - Audit Inspection
Action Date:	4/15/2015
Response Action Outcome:	A permanent solution has been achieved. Contamination has not been reduced to background and an Activity and use Limitation (AUL) has been implemented.
Action Type:	Tier Classification
Action Status:	RTN Linked to TCLASS Via IRA Completion Statement
Action Date:	4/7/2010
Response Action Outcome:	A permanent solution has been achieved. Contamination has not been reduced to background and an Activity and use Limitation (AUL) has been implemented.
Action Type:	Phase 2
Action Status:	Level I - Technical Screen Audit
Action Date:	5/19/2010
Response Action Outcome:	A permanent solution has been achieved. Contamination has not been reduced to background and an Activity and use Limitation (AUL) has been implemented.
Action Type:	An activity type that is related to an Audit
Action Status:	NAFVIO
Action Date:	6/15/2015
Response Action Outcome:	A permanent solution has been achieved. Contamination has not been reduced to background and an Activity and use Limitation (AUL) has been implemented.
Action Type:	An activity type that is related to an Audit

Map ID  
Direction  
Distance  
Elevation

MAP FINDINGS

Site

Database(s)

EDR ID Number  
EPA ID Number

**NO LOCATION AID (Continued)**

**S107678235**

Action Status: Interim Deadline Letter Issued  
Action Date: 6/15/2015  
Response Action Outcome: A permanent solution has been achieved. Contamination has not been reduced to background and an Activity and use Limitation (AUL) has been implemented.

Action Type: Activity and Use Limitation  
Action Status: Action Status or AUL Terminated  
Action Date: 8/13/2015  
Response Action Outcome: A permanent solution has been achieved. Contamination has not been reduced to background and an Activity and use Limitation (AUL) has been implemented.

Action Type: Activity and Use Limitation  
Action Status: Transmittal, Notice, or Notification Received  
Action Date: 8/13/2015  
Response Action Outcome: A permanent solution has been achieved. Contamination has not been reduced to background and an Activity and use Limitation (AUL) has been implemented.

Action Type: Activity and Use Limitation  
Action Status: Legal Notice Published  
Action Date: 8/28/2015  
Response Action Outcome: A permanent solution has been achieved. Contamination has not been reduced to background and an Activity and use Limitation (AUL) has been implemented.

Release Tracking Number/Current Status: 3-0028431 / RAONR  
Release Town: SALEM  
Notification Date: 04/06/2009  
Category: TWO HR  
Associated ID: Not reported  
**Current Status:** **Response Action Outcome Not Required**  
Status Date: 04/07/2010  
Phase: Not reported  
Response Action Outcome: -  
Oil Or Haz Material: Hazardous Material  
Location Type: CONSTRUCT  
Location Type: TION SITE  
Location Type: MUNICIPAL  
Source: BLDG DEMO  
Source: HISTORIC

[Click here to access the MA DEP site for this facility:](#)

Chemicals:  
Chemical: ASBESTOS  
Quantity: 1 pounds

Actions:  
Action Type: Activity and Use Limitation  
Action Status: Legal Notice Published  
Action Date: 1/19/2011  
Response Action Outcome: Not reported

Map ID  
Direction  
Distance  
Elevation

MAP FINDINGS

Site

Database(s)

EDR ID Number  
EPA ID Number

**NO LOCATION AID (Continued)**

**S107678235**

Action Type:	Tier Classification
Action Status:	Tier 2 Classification
Action Date:	1/25/2007
Response Action Outcome:	Not reported
Action Type:	Tier Classification
Action Status:	Transmittal, Notice, or Notification Received
Action Date:	1/25/2007
Response Action Outcome:	Not reported
Action Type:	RLFA
Action Status:	FLDRUN
Action Date:	10/8/2009
Response Action Outcome:	Not reported
Action Type:	Activity and Use Limitation
Action Status:	Transmittal, Notice, or Notification Received
Action Date:	12/23/2010
Response Action Outcome:	Not reported
Action Type:	Activity and Use Limitation
Action Status:	Level I - Technical Screen Audit
Action Date:	12/28/2011
Response Action Outcome:	Not reported
Action Type:	A Notice sent to a Potentially Responsible Party (PRP)
Action Status:	ALSENT
Action Date:	2/10/2010
Response Action Outcome:	Not reported
Action Type:	Tier Classification
Action Status:	Legal Notice Published
Action Date:	2/5/2007
Response Action Outcome:	Not reported
Action Type:	Activity and Use Limitation
Action Status:	Level II - Audit Inspection
Action Date:	4/15/2015
Response Action Outcome:	Not reported
Action Type:	Immediate Response Action
Action Status:	Written Plan Received
Action Date:	4/17/2009
Response Action Outcome:	Not reported
Action Type:	Immediate Response Action
Action Status:	Imminent Hazard Evaluation Received
Action Date:	4/17/2009
Response Action Outcome:	Not reported
Action Type:	Immediate Response Action
Action Status:	Modified Revised or Updated Plan Received
Action Date:	4/28/2009
Response Action Outcome:	Not reported
Action Type:	Immediate Response Action
Action Status:	Oral Approval of Plan or Action

Map ID  
Direction  
Distance  
Elevation

MAP FINDINGS

Site

Database(s)

EDR ID Number  
EPA ID Number

**NO LOCATION AID (Continued)**

**S107678235**

Action Date:	4/6/2009
Response Action Outcome:	Not reported
Action Type:	Release Disposition
Action Status:	Reportable Release under MGL 21E
Action Date:	4/6/2009
Response Action Outcome:	Not reported
Action Type:	RLFA
Action Status:	FLDD1A
Action Date:	4/7/2009
Response Action Outcome:	Not reported
Action Type:	Immediate Response Action
Action Status:	Completion Statement Received
Action Date:	4/7/2010
Response Action Outcome:	Not reported
Action Type:	RAO Not Required
Action Status:	Linked to a Tier Classified Site
Action Date:	4/7/2010
Response Action Outcome:	Not reported
Action Type:	Tier Classification
Action Status:	RTN Linked to TCLASS Via IRA Completion Statement
Action Date:	4/7/2010
Response Action Outcome:	Not reported
Action Type:	Immediate Response Action
Action Status:	Status or Interim Report Received
Action Date:	4/7/2010
Response Action Outcome:	Not reported
Action Type:	RLFA
Action Status:	FOLOFF
Action Date:	4/8/2009
Response Action Outcome:	Not reported
Action Type:	RLFA
Action Status:	FLDRUN
Action Date:	4/9/2009
Response Action Outcome:	Not reported
Action Type:	RLFA
Action Status:	FOLOFF
Action Date:	4/9/2009
Response Action Outcome:	Not reported
Action Type:	RLFA
Action Status:	FOLOFF
Action Date:	5/1/2009
Response Action Outcome:	Not reported
Action Type:	Immediate Response Action
Action Status:	Oral Approval of a Modified Plan
Action Date:	5/1/2009
Response Action Outcome:	Not reported

Map ID  
Direction  
Distance  
Elevation

MAP FINDINGS

Site

Database(s)

EDR ID Number  
EPA ID Number

**NO LOCATION AID (Continued)**

**S107678235**

Action Type: RLFA  
Action Status: FLDRAN  
Action Date: 5/14/2009  
Response Action Outcome: Not reported

Action Type: Compliance and Enforcement Action  
Action Status: REFOTH  
Action Date: 5/20/2009  
Response Action Outcome: Not reported

Action Type: A Notice sent to a Potentially Responsible Party (PRP)  
Action Status: A MassDEP piece of correspondence was issued (approvals, NORs, etc.)  
Action Date: 5/27/2009  
Response Action Outcome: Not reported

Action Type: Immediate Response Action  
Action Status: Written Approval of Plan  
Action Date: 6/2/2009  
Response Action Outcome: Not reported

Action Type: RLFA  
Action Status: FOLFLD  
Action Date: 7/15/2009  
Response Action Outcome: Not reported

Action Type: Activity and Use Limitation  
Action Status: Transmittal, Notice, or Notification Received  
Action Date: 8/13/2015  
Response Action Outcome: Not reported

Action Type: Activity and Use Limitation  
Action Status: Action Status or AUL Terminated  
Action Date: 8/13/2015  
Response Action Outcome: Not reported

Action Type: Activity and Use Limitation  
Action Status: Legal Notice Published  
Action Date: 8/28/2015  
Response Action Outcome: Not reported

Action Type: RLFA  
Action Status: FOLFLD  
Action Date: 8/7/2009  
Response Action Outcome: Not reported

Release Tracking Number/Current Status: 3-0028431 / RAONR  
Release Town: SALEM  
Notification Date: 04/06/2009  
Category: TWO HR  
Associated ID: Not reported  
**Current Status: Response Action Outcome Not Required**  
Status Date: 04/07/2010  
Phase: Not reported  
Response Action Outcome: -  
Oil Or Haz Material: Hazardous Material  
Location Type: CONSTRUC



Map ID  
Direction  
Distance  
Elevation

MAP FINDINGS

Site

Database(s)

EDR ID Number  
EPA ID Number

**NO LOCATION AID (Continued)**

**S107678235**

Location Type: TION SITE  
Location Type: MUNICIPAL  
Source: BLDG DEMO  
Source: HISTORIC

[Click here to access the MA DEP site for this facility:](#)

**Chemicals:**

Chemical: ASBESTOS  
Quantity: 1 pounds

**Actions:**

Action Type: Activity and Use Limitation  
Action Status: Legal Notice Published  
Action Date: 1/19/2011  
Response Action Outcome: Not reported

Action Type: Tier Classification  
Action Status: Tier 2 Classification  
Action Date: 1/25/2007  
Response Action Outcome: Not reported

Action Type: Tier Classification  
Action Status: Transmittal, Notice, or Notification Received  
Action Date: 1/25/2007  
Response Action Outcome: Not reported

Action Type: RLFA  
Action Status: FLDRUN  
Action Date: 10/8/2009  
Response Action Outcome: Not reported

Action Type: Activity and Use Limitation  
Action Status: Transmittal, Notice, or Notification Received  
Action Date: 12/23/2010  
Response Action Outcome: Not reported

Action Type: Activity and Use Limitation  
Action Status: Level I - Technical Screen Audit  
Action Date: 12/28/2011  
Response Action Outcome: Not reported

Action Type: A Notice sent to a Potentially Responsible Party (PRP)  
Action Status: ALSNT  
Action Date: 2/10/2010  
Response Action Outcome: Not reported

Action Type: Tier Classification  
Action Status: Legal Notice Published  
Action Date: 2/5/2007  
Response Action Outcome: Not reported

Action Type: Activity and Use Limitation  
Action Status: Level II - Audit Inspection  
Action Date: 4/15/2015  
Response Action Outcome: Not reported

Map ID  
Direction  
Distance  
Elevation

MAP FINDINGS

Site

Database(s)

EDR ID Number  
EPA ID Number

**NO LOCATION AID (Continued)**

**S107678235**

Action Type:	Immediate Response Action
Action Status:	Written Plan Received
Action Date:	4/17/2009
Response Action Outcome:	Not reported
Action Type:	Immediate Response Action
Action Status:	Imminent Hazard Evaluation Received
Action Date:	4/17/2009
Response Action Outcome:	Not reported
Action Type:	Immediate Response Action
Action Status:	Modified Revised or Updated Plan Received
Action Date:	4/28/2009
Response Action Outcome:	Not reported
Action Type:	Immediate Response Action
Action Status:	Oral Approval of Plan or Action
Action Date:	4/6/2009
Response Action Outcome:	Not reported
Action Type:	Release Disposition
Action Status:	Reportable Release under MGL 21E
Action Date:	4/6/2009
Response Action Outcome:	Not reported
Action Type:	RLFA
Action Status:	FLDD1A
Action Date:	4/7/2009
Response Action Outcome:	Not reported
Action Type:	Immediate Response Action
Action Status:	Completion Statement Received
Action Date:	4/7/2010
Response Action Outcome:	Not reported
Action Type:	RAO Not Required
Action Status:	Linked to a Tier Classified Site
Action Date:	4/7/2010
Response Action Outcome:	Not reported
Action Type:	Tier Classification
Action Status:	RTN Linked to TCLASS Via IRA Completion Statement
Action Date:	4/7/2010
Response Action Outcome:	Not reported
Action Type:	Immediate Response Action
Action Status:	Status or Interim Report Received
Action Date:	4/7/2010
Response Action Outcome:	Not reported
Action Type:	RLFA
Action Status:	FOLOFF
Action Date:	4/8/2009
Response Action Outcome:	Not reported
Action Type:	RLFA
Action Status:	FLDRUN

Map ID  
Direction  
Distance  
Elevation

MAP FINDINGS

Site

Database(s)

EDR ID Number  
EPA ID Number

**NO LOCATION AID (Continued)**

**S107678235**

Action Date: 4/9/2009  
Response Action Outcome: Not reported

Action Type: RLFA  
Action Status: FOLOFF  
Action Date: 4/9/2009  
Response Action Outcome: Not reported

Action Type: RLFA  
Action Status: FOLOFF  
Action Date: 5/1/2009  
Response Action Outcome: Not reported

Action Type: Immediate Response Action  
Action Status: Oral Approval of a Modified Plan  
Action Date: 5/1/2009  
Response Action Outcome: Not reported

Action Type: RLFA  
Action Status: FLDRAN  
Action Date: 5/14/2009  
Response Action Outcome: Not reported

Action Type: Compliance and Enforcement Action  
Action Status: REFOTH  
Action Date: 5/20/2009  
Response Action Outcome: Not reported

Action Type: A Notice sent to a Potentially Responsible Party (PRP)  
Action Status: A MassDEP piece of correspondence was issued (approvals, NORs, etc.)  
Action Date: 5/27/2009  
Response Action Outcome: Not reported

Action Type: Immediate Response Action  
Action Status: Written Approval of Plan  
Action Date: 6/2/2009  
Response Action Outcome: Not reported

Action Type: RLFA  
Action Status: FOLFLD  
Action Date: 7/15/2009  
Response Action Outcome: Not reported

Action Type: Activity and Use Limitation  
Action Status: Transmittal, Notice, or Notification Received  
Action Date: 8/13/2015  
Response Action Outcome: Not reported

Action Type: Activity and Use Limitation  
Action Status: Action Status or AUL Terminated  
Action Date: 8/13/2015  
Response Action Outcome: Not reported

Action Type: Activity and Use Limitation  
Action Status: Legal Notice Published  
Action Date: 8/28/2015  
Response Action Outcome: Not reported

Map ID  
Direction  
Distance  
Elevation

MAP FINDINGS

Site

Database(s)

EDR ID Number  
EPA ID Number

**NO LOCATION AID (Continued)**

**S107678235**

Action Type: RLFA  
Action Status: FOLFLD  
Action Date: 8/7/2009  
Response Action Outcome: Not reported

**INST CONTROL:**

Release Tracking Number: 3-0025611  
Action Type: AUL  
Action Stat: LEGNOT  
Action Date: 01/19/2011  
Response Action Outcome: A3 - A permanent solution has been achieved. Contamination has not been reduced to background and an Activity and use Limitation (AUL) has been implemented.

Release Tracking Number: 3-0025611  
Action Type: AUL  
Action Stat: LEGNOT  
Action Date: 08/28/2015  
Response Action Outcome: A3 - A permanent solution has been achieved. Contamination has not been reduced to background and an Activity and use Limitation (AUL) has been implemented.

Release Tracking Number: 3-0025611  
Action Type: AUL  
Action Stat: RECPT  
Action Date: 08/13/2015  
Response Action Outcome: A3 - A permanent solution has been achieved. Contamination has not been reduced to background and an Activity and use Limitation (AUL) has been implemented.

Release Tracking Number: 3-0025611  
Action Type: AUL  
Action Stat: RECPT  
Action Date: 12/23/2010  
Response Action Outcome: A3 - A permanent solution has been achieved. Contamination has not been reduced to background and an Activity and use Limitation (AUL) has been implemented.

Release Tracking Number: 3-0025611  
Action Type: AUL  
Action Stat: SNAUDI  
Action Date: 04/15/2015  
Response Action Outcome: A3 - A permanent solution has been achieved. Contamination has not been reduced to background and an Activity and use Limitation (AUL) has been implemented.

Release Tracking Number: 3-0025611  
Action Type: AUL  
Action Stat: TERMIN  
Action Date: 08/13/2015  
Response Action Outcome: A3 - A permanent solution has been achieved. Contamination has not been reduced to background and an Activity and use Limitation (AUL) has been implemented.

Release Tracking Number: 3-0025611  
Action Type: AUL

Map ID  
Direction  
Distance  
Elevation

MAP FINDINGS

Site

Database(s)

EDR ID Number  
EPA ID Number

**NO LOCATION AID (Continued)**

**S107678235**

Action Stat: TSAUD  
Action Date: 12/28/2011  
Response Action Outcome: A3 - A permanent solution has been achieved. Contamination has not been reduced to background and an Activity and use Limitation (AUL) has been implemented.

Release Tracking Number: 3-0028431  
Action Type: AUL  
Action Stat: LEGNOT  
Action Date: 01/19/2011  
Response Action Outcome: -

Release Tracking Number: 3-0028431  
Action Type: AUL  
Action Stat: LEGNOT  
Action Date: 08/28/2015  
Response Action Outcome: -

Release Tracking Number: 3-0028431  
Action Type: AUL  
Action Stat: RECPT  
Action Date: 08/13/2015  
Response Action Outcome: -

Release Tracking Number: 3-0028431  
Action Type: AUL  
Action Stat: RECPT  
Action Date: 12/23/2010  
Response Action Outcome: -

Release Tracking Number: 3-0028431  
Action Type: AUL  
Action Stat: SNAUDI  
Action Date: 04/15/2015  
Response Action Outcome: -

Release Tracking Number: 3-0028431  
Action Type: AUL  
Action Stat: TERMIN  
Action Date: 08/13/2015  
Response Action Outcome: -

Release Tracking Number: 3-0028431  
Action Type: AUL  
Action Stat: TSAUD  
Action Date: 12/28/2011  
Response Action Outcome: -

**BROWNFIELDS 2:**

RTN: 3-0025611  
RAO Class: A3  
Other RTNs: Not reported  
Current Owner: City of Salem  
MCP Status: RAO  
AUL: Yes  
COCs: Arsenic, Hydrocarbon, Lead  
Former Use: Not reported

Map ID  
Direction  
Distance  
Elevation

MAP FINDINGS

Site

Database(s)

EDR ID Number  
EPA ID Number

**NO LOCATION AID (Continued)**

**S107678235**

Current Use: Vacant  
Total Acreage: 0.379

**Release:**

Release Tracking Number/Current Status: 3-0025611 / RAO  
Primary ID: 3-0025611  
Official City: SALEM  
Notification: 01/25/2006  
Category: 120 DY  
Status Date: 12/23/2010  
Phase: PHASE IV  
Response Action Outcome: A3 - A permanent solution has been achieved. Contamination has not been reduced to background and an Activity and use Limitation (AUL) has been implemented.  
Oil / Haz Material Type: Oil and Hazardous Material

[Click here to access the MA DEP site for this facility:](#)

**Actions:**

Action Type: Activity and Use Limitation  
Action Status: Legal Notice Published  
Action Date: 1/19/2011  
Response Action Outcome: A permanent solution has been achieved. Contamination has not been reduced to background and an Activity and use Limitation (AUL) has been implemented.

Action Type: RNF  
Action Status: Reportable Release under MGL 21E  
Action Date: 1/25/2006  
Response Action Outcome: A permanent solution has been achieved. Contamination has not been reduced to background and an Activity and use Limitation (AUL) has been implemented.

Action Type: Release Disposition  
Action Status: Reportable Release under MGL 21E  
Action Date: 1/25/2006  
Response Action Outcome: A permanent solution has been achieved. Contamination has not been reduced to background and an Activity and use Limitation (AUL) has been implemented.

Action Type: Phase 1  
Action Status: Completion Statement Received  
Action Date: 1/25/2007  
Response Action Outcome: A permanent solution has been achieved. Contamination has not been reduced to background and an Activity and use Limitation (AUL) has been implemented.

Action Type: Tier Classification  
Action Status: Tier 2 Classification  
Action Date: 1/25/2007  
Response Action Outcome: A permanent solution has been achieved. Contamination has not been reduced to background and an Activity and use Limitation (AUL) has been implemented.

Action Type: Tier Classification  
Action Status: Transmittal, Notice, or Notification Received

Map ID  
Direction  
Distance  
Elevation

MAP FINDINGS

Site

Database(s)

EDR ID Number  
EPA ID Number

**NO LOCATION AID (Continued)**

**S107678235**

Action Date: 1/25/2007  
Response Action Outcome: A permanent solution has been achieved. Contamination has not been reduced to background and an Activity and use Limitation (AUL) has been implemented.

Action Type: A Notice sent to a Potentially Responsible Party (PRP)  
Action Status: ALSNT  
Action Date: 12/11/2006  
Response Action Outcome: A permanent solution has been achieved. Contamination has not been reduced to background and an Activity and use Limitation (AUL) has been implemented.

Action Type: Activity and Use Limitation  
Action Status: Transmittal, Notice, or Notification Received  
Action Date: 12/23/2010  
Response Action Outcome: A permanent solution has been achieved. Contamination has not been reduced to background and an Activity and use Limitation (AUL) has been implemented.

Action Type: Response Action Outcome - RAO  
Action Status: RAO Statement Received  
Action Date: 12/23/2010  
Response Action Outcome: A permanent solution has been achieved. Contamination has not been reduced to background and an Activity and use Limitation (AUL) has been implemented.

Action Type: Activity and Use Limitation  
Action Status: Level I - Technical Screen Audit  
Action Date: 12/28/2011  
Response Action Outcome: A permanent solution has been achieved. Contamination has not been reduced to background and an Activity and use Limitation (AUL) has been implemented.

Action Type: Response Action Outcome - RAO  
Action Status: Level I - Technical Screen Audit  
Action Date: 12/28/2011  
Response Action Outcome: A permanent solution has been achieved. Contamination has not been reduced to background and an Activity and use Limitation (AUL) has been implemented.

Action Type: Phase 2  
Action Status: Completion Statement Received  
Action Date: 2/19/2009  
Response Action Outcome: A permanent solution has been achieved. Contamination has not been reduced to background and an Activity and use Limitation (AUL) has been implemented.

Action Type: Phase 3  
Action Status: Completion Statement Received  
Action Date: 2/19/2009  
Response Action Outcome: A permanent solution has been achieved. Contamination has not been reduced to background and an Activity and use Limitation (AUL) has been implemented.

Action Type: Phase 4  
Action Status: Written Plan Received  
Action Date: 2/19/2009

Map ID  
Direction  
Distance  
Elevation

MAP FINDINGS

Site

Database(s)

EDR ID Number  
EPA ID Number

**NO LOCATION AID (Continued)**

**S107678235**

Response Action Outcome:	A permanent solution has been achieved. Contamination has not been reduced to background and an Activity and use Limitation (AUL) has been implemented.
Action Type:	Tier Classification
Action Status:	Legal Notice Published
Action Date:	2/5/2007
Response Action Outcome:	A permanent solution has been achieved. Contamination has not been reduced to background and an Activity and use Limitation (AUL) has been implemented.
Action Type:	A Notice sent to a Potentially Responsible Party (PRP)
Action Status:	A MassDEP piece of correspondence was issued (approvals, NORs, etc.
Action Date:	3/30/2006
Response Action Outcome:	A permanent solution has been achieved. Contamination has not been reduced to background and an Activity and use Limitation (AUL) has been implemented.
Action Type:	Activity and Use Limitation
Action Status:	Level II - Audit Inspection
Action Date:	4/15/2015
Response Action Outcome:	A permanent solution has been achieved. Contamination has not been reduced to background and an Activity and use Limitation (AUL) has been implemented.
Action Type:	Tier Classification
Action Status:	RTN Linked to TCLASS Via IRA Completion Statement
Action Date:	4/7/2010
Response Action Outcome:	A permanent solution has been achieved. Contamination has not been reduced to background and an Activity and use Limitation (AUL) has been implemented.
Action Type:	Phase 2
Action Status:	Level I - Technical Screen Audit
Action Date:	5/19/2010
Response Action Outcome:	A permanent solution has been achieved. Contamination has not been reduced to background and an Activity and use Limitation (AUL) has been implemented.
Action Type:	An activity type that is related to an Audit
Action Status:	NAFVIO
Action Date:	6/15/2015
Response Action Outcome:	A permanent solution has been achieved. Contamination has not been reduced to background and an Activity and use Limitation (AUL) has been implemented.
Action Type:	An activity type that is related to an Audit
Action Status:	Interim Deadline Letter Issued
Action Date:	6/15/2015
Response Action Outcome:	A permanent solution has been achieved. Contamination has not been reduced to background and an Activity and use Limitation (AUL) has been implemented.
Action Type:	Activity and Use Limitation
Action Status:	Action Status or AUL Terminated
Action Date:	8/13/2015
Response Action Outcome:	A permanent solution has been achieved. Contamination has not been



Map ID  
Direction  
Distance  
Elevation

MAP FINDINGS

Site

Database(s)

EDR ID Number  
EPA ID Number

**NO LOCATION AID (Continued)**

**S107678235**

reduced to background and an Activity and use Limitation (AUL) has been implemented.

Action Type: Activity and Use Limitation  
Action Status: Transmittal, Notice, or Notification Received  
Action Date: 8/13/2015  
Response Action Outcome: A permanent solution has been achieved. Contamination has not been reduced to background and an Activity and use Limitation (AUL) has been implemented.

Action Type: Activity and Use Limitation  
Action Status: Legal Notice Published  
Action Date: 8/28/2015  
Response Action Outcome: A permanent solution has been achieved. Contamination has not been reduced to background and an Activity and use Limitation (AUL) has been implemented.

Chemicals:  
Chemical: ARSENIC  
Quantity: 38.5 milligrams per kilogram  
Chemical: LEAD  
Quantity: 555 milligrams per kilogram  
Chemical: C11 THRU C22 AROMATIC HYDROCARBONS  
Quantity: 940 milligrams per kilogram

Release Tracking Number/Current Status: 3-0028431 / RAONR  
Primary ID: Not reported  
Official City: SALEM  
Notification: 04/06/2009  
Category: TWO HR  
Status Date: 04/07/2010  
Phase: Not reported  
Response Action Outcome: -  
Oil / Haz Material Type: Hazardous Material

[Click here to access the MA DEP site for this facility:](#)

Actions:  
Action Type: Activity and Use Limitation  
Action Status: Legal Notice Published  
Action Date: 1/19/2011  
Response Action Outcome: Not reported  
  
Action Type: Tier Classification  
Action Status: Tier 2 Classification  
Action Date: 1/25/2007  
Response Action Outcome: Not reported  
  
Action Type: Tier Classification  
Action Status: Transmittal, Notice, or Notification Received  
Action Date: 1/25/2007  
Response Action Outcome: Not reported  
  
Action Type: RLFA  
Action Status: FLDRUN  
Action Date: 10/8/2009

Map ID  
Direction  
Distance  
Elevation

MAP FINDINGS

Site

Database(s)

EDR ID Number  
EPA ID Number

**NO LOCATION AID (Continued)**

**S107678235**

Response Action Outcome:	Not reported
Action Type:	Activity and Use Limitation
Action Status:	Transmittal, Notice, or Notification Received
Action Date:	12/23/2010
Response Action Outcome:	Not reported
Action Type:	Activity and Use Limitation
Action Status:	Level I - Technical Screen Audit
Action Date:	12/28/2011
Response Action Outcome:	Not reported
Action Type:	A Notice sent to a Potentially Responsible Party (PRP)
Action Status:	ALSENT
Action Date:	2/10/2010
Response Action Outcome:	Not reported
Action Type:	Tier Classification
Action Status:	Legal Notice Published
Action Date:	2/5/2007
Response Action Outcome:	Not reported
Action Type:	Activity and Use Limitation
Action Status:	Level II - Audit Inspection
Action Date:	4/15/2015
Response Action Outcome:	Not reported
Action Type:	Immediate Response Action
Action Status:	Written Plan Received
Action Date:	4/17/2009
Response Action Outcome:	Not reported
Action Type:	Immediate Response Action
Action Status:	Imminent Hazard Evaluation Received
Action Date:	4/17/2009
Response Action Outcome:	Not reported
Action Type:	Immediate Response Action
Action Status:	Modified Revised or Updated Plan Received
Action Date:	4/28/2009
Response Action Outcome:	Not reported
Action Type:	Immediate Response Action
Action Status:	Oral Approval of Plan or Action
Action Date:	4/6/2009
Response Action Outcome:	Not reported
Action Type:	Release Disposition
Action Status:	Reportable Release under MGL 21E
Action Date:	4/6/2009
Response Action Outcome:	Not reported
Action Type:	RLFA
Action Status:	FLDD1A
Action Date:	4/7/2009
Response Action Outcome:	Not reported

Map ID  
Direction  
Distance  
Elevation

MAP FINDINGS

Site

Database(s)

EDR ID Number  
EPA ID Number

**NO LOCATION AID (Continued)**

**S107678235**

Action Type: Immediate Response Action  
Action Status: Completion Statement Received  
Action Date: 4/7/2010  
Response Action Outcome: Not reported

Action Type: RAO Not Required  
Action Status: Linked to a Tier Classified Site  
Action Date: 4/7/2010  
Response Action Outcome: Not reported

Action Type: Tier Classification  
Action Status: RTN Linked to TCLASS Via IRA Completion Statement  
Action Date: 4/7/2010  
Response Action Outcome: Not reported

Action Type: Immediate Response Action  
Action Status: Status or Interim Report Received  
Action Date: 4/7/2010  
Response Action Outcome: Not reported

Action Type: RLFA  
Action Status: FOLOFF  
Action Date: 4/8/2009  
Response Action Outcome: Not reported

Action Type: RLFA  
Action Status: FLDRUN  
Action Date: 4/9/2009  
Response Action Outcome: Not reported

Action Type: RLFA  
Action Status: FOLOFF  
Action Date: 4/9/2009  
Response Action Outcome: Not reported

Action Type: RLFA  
Action Status: FOLOFF  
Action Date: 5/1/2009  
Response Action Outcome: Not reported

Action Type: Immediate Response Action  
Action Status: Oral Approval of a Modified Plan  
Action Date: 5/1/2009  
Response Action Outcome: Not reported

Action Type: RLFA  
Action Status: FLDRAN  
Action Date: 5/14/2009  
Response Action Outcome: Not reported

Action Type: Compliance and Enforcement Action  
Action Status: REFOTH  
Action Date: 5/20/2009  
Response Action Outcome: Not reported

Action Type: A Notice sent to a Potentially Responsible Party (PRP)  
Action Status: A MassDEP piece of correspondence was issued (approvals, NORs, etc.

Map ID  
Direction  
Distance  
Elevation

MAP FINDINGS

Site

Database(s)

EDR ID Number  
EPA ID Number

**NO LOCATION AID (Continued)**

**S107678235**

Action Date:	5/27/2009
Response Action Outcome:	Not reported
Action Type:	Immediate Response Action
Action Status:	Written Approval of Plan
Action Date:	6/2/2009
Response Action Outcome:	Not reported
Action Type:	RLFA
Action Status:	FOLFLD
Action Date:	7/15/2009
Response Action Outcome:	Not reported
Action Type:	Activity and Use Limitation
Action Status:	Transmittal, Notice, or Notification Received
Action Date:	8/13/2015
Response Action Outcome:	Not reported
Action Type:	Activity and Use Limitation
Action Status:	Action Status or AUL Terminated
Action Date:	8/13/2015
Response Action Outcome:	Not reported
Action Type:	Activity and Use Limitation
Action Status:	Legal Notice Published
Action Date:	8/28/2015
Response Action Outcome:	Not reported
Action Type:	RLFA
Action Status:	FOLFLD
Action Date:	8/7/2009
Response Action Outcome:	Not reported

Chemicals:	
Chemical:	ASBESTOS
Quantity:	1 pounds
Location Type:	CONSTRUC
Location Type:	TION SITE
Location Type:	MUNICIPAL
Source:	BLDG DEMO
Source:	HISTORIC

ASBESTOS:	
Notification:	Not reported
DEP Region:	Not reported
Notifiers Name:	Not reported
Start Date:	06/24/2009
End Date:	07/30/2009
Date Entered:	Not reported
Entry Date:	06/23/2009
Quantity Material Removed SF:	79200.00
Quantity Material Removed LF:	.00
Project Description:	Trns
AR Tracking ID:	114239
Super Lic Number:	AS040292
Monitor Lic Number:	AA000128

Map ID  
Direction  
Distance  
Elevation

MAP FINDINGS

Site

Database(s)

EDR ID Number  
EPA ID Number

**NO LOCATION AID (Continued)**

**S107678235**

Lab Lic Number: AA000156  
Year: 2009  
Sticker Number: 100090460  
Form Type: ANF-001  
Fee Status: Exempt  
Facility Phone: 0000000000  
Sub Town: Not reported  
Worksite: VACANT LOT  
Occupied: 0  
Contractor: AC000509  
Contract Type: WRITTEN  
Hours: Week days: 0700-1800 Week end: N/A  
Project Type: Oth:SOIL REMEDIATION  
Abatement Process: EXCAVATE & DISPOSE  
Location: Not reported  
Decon Process: 2 STAGE REMOTE  
Disposal Methods: MATERIAL WILL BE WET, EXCAVATED, LOADED INTO DOUBLE LINED TRAILERS, COVERED & DISPOSED  
  
Facility Usage: VACANT LOT  
Waiver Given: Not reported  
DEP Waiver Number: 090-6941  
DLWD Waiver Number: SP09279  
Small Owner Occ: 5  
Owner Name: CITY OF SALEM  
Owner Address: 93 WASHINGTON STREET  
Owner City: SALEM  
Owner State: MA  
On Site Manager Name: LYNN DUNCAN  
On Site Manager Phone: 978-619-5685  
Ins Comp: AIG  
Policy Number: WC5315048  
EXP Date: 4/21/2010  
Facility Size: 12,000  
Transporter Name: TMC SERVICES, INC  
Transporter Address: TMC SERVICES, INC  
Transporter City: BELLINGHAM  
Transporter State: Not reported  
Final Site: 7  
Certified Name: RON SCHALES  
Cert Sign Date: 06/23/2009  
Certified Company: TMC SERVICES, INC  
Certified Phone: 5089663737  
Entered\_by: Not reported  
  
Notification: Not reported  
DEP Region: Not reported  
Notifiers Name: Not reported  
Start Date: 08/17/2009  
End Date: 09/15/2009  
Date Entered: Not reported  
Entry Date: 08/03/2009  
Quantity Material Removed SF: 79200.00  
Quantity Material Removed LF: .00  
Project Description: Trns  
AR Tracking ID: 116008  
Super Lic Number: AS040292  
Monitor Lic Number: AA000128

Map ID  
Direction  
Distance  
Elevation

MAP FINDINGS

Site

Database(s)

EDR ID Number  
EPA ID Number

**NO LOCATION AID (Continued)**

**S107678235**

Lab Lic Number: AA000156  
Year: 2009  
Sticker Number: 100092702  
Form Type: ANF-001  
Fee Status: Exempt  
Facility Phone: 0000000000  
Sub Town: Not reported  
Worksite: VACANT LOT  
Occupied: 0  
Contractor: AC000509  
Contract Type: WRITTEN  
Hours: Week days: 0730-1730 Week end: N/A  
Project Type: Oth:SOIL REMEDIATION  
Abatement Process: Disp,LOAD & DISPOSE SOIL  
Location: Not reported  
Decon Process: 2 STAGE REMOTE  
Disposal Methods: MATERIAL WILL BE WET, LOADED INTO DOUBLE LINED TRAILERS, COVERED & DISPOSED  
Facility Usage: VACANT LOT  
Waiver Given: Not reported  
DEP Waiver Number: Not reported  
DLWD Waiver Number: Not reported  
Small Owner Occ: 5  
Owner Name: CITY OF SALEM  
Owner Address: 93 WASHINGTON STREET  
Owner City: SALEM  
Owner State: MA  
On Site Manager Name: LYNN DUNCAN  
On Site Manager Phone: 978-619-5685  
Ins Comp: AIG  
Policy Number: WC5315048  
EXP Date: 4/21/2010  
Facility Size: 12000  
Transporter Name: TMC SERVICE'S , INC  
Transporter Address: ONE WILLIAM WAY  
Transporter City: BELLINGHAM  
Transporter State: Not reported  
Final Site: 7  
Certified Name: RON SCHALES  
Cert Sign Date: 08/03/2009  
Certified Company: TMC SERVICE'S , INC  
Certified Phone: 5089663737  
Entered\_by: Not reported

**ENFORCEMENT:**

Region: NERO  
DEP Region: NERO  
DEP Program: 3A  
DEP Bureau: BWSC  
Program: BWSC  
Program Id: 3-0025611  
High Or Low Level Enforcement: LLE  
FMF #: Not reported  
Comptroller Billing Name: Not reported  
Town Where Violation Occurred: Salem  
Date Executed: 06/15/2015  
ENF #: Not reported

Map ID  
Direction  
Distance  
Elevation

MAP FINDINGS

Site

Database(s)

EDR ID Number  
EPA ID Number

**NO LOCATION AID (Continued)**

**S107678235**

Document Type: IDL  
AG Ref (Y/N): Not reported  
Doc Archived (Y/N): Not reported  
EJ Community (Y/N): Y  
Regional Comment: Not reported  
Final Payment Due Date: Not reported  
ACOP \$: Not reported  
PAN \$: Not reported  
EMS (Y/N): Not reported  
EMS\$: Not reported  
SEP (Y/N): Not reported  
SEP \$: Not reported  
Demand \$: Not reported  
Suspended \$: Not reported  
Ownership: Municipally Owned

**AU230**  
**SE**  
**1/2-1**  
**0.857 mi.**  
**4523 ft.**

**NO LOCATION AID**  
**200 CANAL ST**  
**SALEM, MA 01970**  
**Site 1 of 2 in cluster AU**

**MA SHWS** **S103812278**  
**MA LUST** **N/A**  
**MA RELEASE**

**Relative:**  
**Lower**  
**Actual:**  
**16 ft.**

SHWS:  
Release Tracking Number/Current Status: 3-0018917 / RAO  
Release Town: SALEM  
Notification Date: 10/29/1999  
Category: 120 DY  
Associated ID: Not reported  
**Current Status:** **Response Action Outcome**  
Status Date: 02/24/2000  
Phase: Not reported  
Response Action Outcome: B1 - Remedial actions have not been conducted because a level of No Significant Risk exists.  
Oil Or Haz Material: Hazardous Material

[Click here to access the MA DEP site for this facility:](#)

Chemicals:  
Chemical: MTBE  
Quantity: 1.34 milligrams per kilogram

Actions:  
Action Type: Release Disposition  
Action Status: Reportable Release under MGL 21E  
Action Date: 10/29/1999  
Response Action Outcome: Remedial actions have not been conducted because a level of No Significant Risk exists.

Action Type: RNF  
Action Status: Reportable Release under MGL 21E  
Action Date: 10/29/1999  
Response Action Outcome: Remedial actions have not been conducted because a level of No Significant Risk exists.

Action Type: Response Action Outcome - RAO  
Action Status: RAO Statement Received  
Action Date: 2/24/2000

Map ID  
Direction  
Distance  
Elevation

MAP FINDINGS

Site

Database(s)

EDR ID Number  
EPA ID Number

**NO LOCATION AID (Continued)**

**S103812278**

Response Action Outcome: Remedial actions have not been conducted because a level of No Significant Risk exists.

Action Type: A Notice sent to a Potentially Responsible Party (PRP)  
Action Status: A MassDEP piece of correspondence was issued (approvals, NORs, etc.  
Action Date: 2/7/2000  
Response Action Outcome: Remedial actions have not been conducted because a level of No Significant Risk exists.

Release Tracking Number/Current Status: 3-0018248 / RAO  
Release Town: SALEM  
Notification Date: 04/30/1999  
Category: TWO HR  
Associated ID: Not reported  
**Current Status:** **Response Action Outcome**  
Status Date: 08/31/1999  
Phase: Not reported  
Response Action Outcome: A2 - A permanent solution has been achieved. Contamination has not been reduced to background.  
Oil Or Haz Material: Oil  
Location Type: COMMERCIAL  
Source: PIPE  
Source: UST

[Click here to access the MA DEP site for this facility:](#)

Chemicals:  
Chemical: GASOLINE  
Quantity: 30 gallons  
Chemical: GASOLINE  
Quantity: 50 gallons

Actions:  
Action Type: Release Disposition  
Action Status: Reportable Release under MGL 21E  
Action Date: 4/30/1999  
Response Action Outcome: A permanent solution has been achieved. Contamination has not been reduced to background.

Action Type: Immediate Response Action  
Action Status: Oral Approval of Plan or Action  
Action Date: 4/30/1999  
Response Action Outcome: A permanent solution has been achieved. Contamination has not been reduced to background.

Action Type: A Notice sent to a Potentially Responsible Party (PRP)  
Action Status: A MassDEP piece of correspondence was issued (approvals, NORs, etc.  
Action Date: 5/28/1999  
Response Action Outcome: A permanent solution has been achieved. Contamination has not been reduced to background.

Action Type: RNF  
Action Status: Reportable Release under MGL 21E  
Action Date: 6/29/1999  
Response Action Outcome: A permanent solution has been achieved. Contamination has not been



Map ID  
Direction  
Distance  
Elevation

MAP FINDINGS

Site

Database(s)

EDR ID Number  
EPA ID Number

**NO LOCATION AID (Continued)**

**S103812278**

reduced to background.

Action Type: Immediate Response Action  
Action Status: Written Plan Received  
Action Date: 6/29/1999  
Response Action Outcome: A permanent solution has been achieved. Contamination has not been reduced to background.

Action Type: Immediate Response Action  
Action Status: Written Denial of Plan  
Action Date: 7/19/1999  
Response Action Outcome: A permanent solution has been achieved. Contamination has not been reduced to background.

Action Type: Compliance and Enforcement Action  
Action Status: Interim Deadline Letter Issued  
Action Date: 7/19/1999  
Response Action Outcome: A permanent solution has been achieved. Contamination has not been reduced to background.

Action Type: Immediate Response Action  
Action Status: Written Approval of Plan  
Action Date: 8/12/1999  
Response Action Outcome: A permanent solution has been achieved. Contamination has not been reduced to background.

Action Type: Immediate Response Action  
Action Status: Modified Revised or Updated Plan Received  
Action Date: 8/3/1999  
Response Action Outcome: A permanent solution has been achieved. Contamination has not been reduced to background.

Action Type: Response Action Outcome - RAO  
Action Status: RAO Statement Received  
Action Date: 8/31/1999  
Response Action Outcome: A permanent solution has been achieved. Contamination has not been reduced to background.

Action Type: Immediate Response Action  
Action Status: Completion Statement Received  
Action Date: 8/31/1999  
Response Action Outcome: A permanent solution has been achieved. Contamination has not been reduced to background.

**LUST:**

**Facility:**

Release Tracking Number/Current Status: 3-0018248 / RAO  
Status Date: 08/31/1999  
Source Type: UST  
Release Town: SALEM  
Notification Date: 04/30/1999  
Category: TWO HR  
Associated ID: Not reported  
Phase: Not reported  
Response Action Outcome: A2 - A permanent solution has been achieved. Contamination has not

Map ID  
Direction  
Distance  
Elevation

MAP FINDINGS

Site

Database(s)

EDR ID Number  
EPA ID Number

**NO LOCATION AID (Continued)**

**S103812278**

Oil Or Haz Material: been reduced to background.  
Oil

Location Type: COMMERCIAL  
Source: PIPE  
Source: UST

[Click here to access the MA DEP site for this facility:](#)

Chemicals:  
Chemical: GASOLINE  
Quantity: 30 gallons  
Chemical: GASOLINE  
Quantity: 50 gallons

Actions:  
Action Type: Release Disposition  
Action Status: Reportable Release under MGL 21E  
Action Date: 4/30/1999  
Response Action Outcome: A permanent solution has been achieved. Contamination has not been reduced to background.

Action Type: Immediate Response Action  
Action Status: Oral Approval of Plan or Action  
Action Date: 4/30/1999  
Response Action Outcome: A permanent solution has been achieved. Contamination has not been reduced to background.

Action Type: A Notice sent to a Potentially Responsible Party (PRP)  
Action Status: A MassDEP piece of correspondence was issued (approvals, NORs, etc.  
Action Date: 5/28/1999  
Response Action Outcome: A permanent solution has been achieved. Contamination has not been reduced to background.

Action Type: RNF  
Action Status: Reportable Release under MGL 21E  
Action Date: 6/29/1999  
Response Action Outcome: A permanent solution has been achieved. Contamination has not been reduced to background.

Action Type: Immediate Response Action  
Action Status: Written Plan Received  
Action Date: 6/29/1999  
Response Action Outcome: A permanent solution has been achieved. Contamination has not been reduced to background.

Action Type: Immediate Response Action  
Action Status: Written Denial of Plan  
Action Date: 7/19/1999  
Response Action Outcome: A permanent solution has been achieved. Contamination has not been reduced to background.

Action Type: Compliance and Enforcement Action  
Action Status: Interim Deadline Letter Issued  
Action Date: 7/19/1999

Map ID  
Direction  
Distance  
Elevation

MAP FINDINGS

Site

Database(s)

EDR ID Number  
EPA ID Number

**NO LOCATION AID (Continued)**

**S103812278**

Response Action Outcome: A permanent solution has been achieved. Contamination has not been reduced to background.

Action Type: Immediate Response Action  
Action Status: Written Approval of Plan  
Action Date: 8/12/1999  
Response Action Outcome: A permanent solution has been achieved. Contamination has not been reduced to background.

Action Type: Immediate Response Action  
Action Status: Modified Revised or Updated Plan Received  
Action Date: 8/3/1999  
Response Action Outcome: A permanent solution has been achieved. Contamination has not been reduced to background.

Action Type: Response Action Outcome - RAO  
Action Status: RAO Statement Received  
Action Date: 8/31/1999  
Response Action Outcome: A permanent solution has been achieved. Contamination has not been reduced to background.

Action Type: Immediate Response Action  
Action Status: Completion Statement Received  
Action Date: 8/31/1999  
Response Action Outcome: A permanent solution has been achieved. Contamination has not been reduced to background.

**Release:**

Release Tracking Number/Current Status: 3-0018248 / RAO  
Primary ID: Not reported  
Official City: SALEM  
Notification: 04/30/1999  
Category: TWO HR  
Status Date: 08/31/1999  
Phase: Not reported  
Response Action Outcome: A2 - A permanent solution has been achieved. Contamination has not been reduced to background.  
Oil / Haz Material Type: Oil

[Click here to access the MA DEP site for this facility:](#)

**Actions:**

Action Type: Release Disposition  
Action Status: Reportable Release under MGL 21E  
Action Date: 4/30/1999  
Response Action Outcome: A permanent solution has been achieved. Contamination has not been reduced to background.

Action Type: Immediate Response Action  
Action Status: Oral Approval of Plan or Action  
Action Date: 4/30/1999  
Response Action Outcome: A permanent solution has been achieved. Contamination has not been reduced to background.

Action Type: A Notice sent to a Potentially Responsible Party (PRP)

Map ID  
Direction  
Distance  
Elevation

MAP FINDINGS

Site

Database(s)

EDR ID Number  
EPA ID Number

**NO LOCATION AID (Continued)**

**S103812278**

Action Status: A MassDEP piece of correspondence was issued (approvals, NORs, etc.  
Action Date: 5/28/1999  
Response Action Outcome: A permanent solution has been achieved. Contamination has not been reduced to background.

Action Type: RNF  
Action Status: Reportable Release under MGL 21E  
Action Date: 6/29/1999  
Response Action Outcome: A permanent solution has been achieved. Contamination has not been reduced to background.

Action Type: Immediate Response Action  
Action Status: Written Plan Received  
Action Date: 6/29/1999  
Response Action Outcome: A permanent solution has been achieved. Contamination has not been reduced to background.

Action Type: Immediate Response Action  
Action Status: Written Denial of Plan  
Action Date: 7/19/1999  
Response Action Outcome: A permanent solution has been achieved. Contamination has not been reduced to background.

Action Type: Compliance and Enforcement Action  
Action Status: Interim Deadline Letter Issued  
Action Date: 7/19/1999  
Response Action Outcome: A permanent solution has been achieved. Contamination has not been reduced to background.

Action Type: Immediate Response Action  
Action Status: Written Approval of Plan  
Action Date: 8/12/1999  
Response Action Outcome: A permanent solution has been achieved. Contamination has not been reduced to background.

Action Type: Immediate Response Action  
Action Status: Modified Revised or Updated Plan Received  
Action Date: 8/3/1999  
Response Action Outcome: A permanent solution has been achieved. Contamination has not been reduced to background.

Action Type: Response Action Outcome - RAO  
Action Status: RAO Statement Received  
Action Date: 8/31/1999  
Response Action Outcome: A permanent solution has been achieved. Contamination has not been reduced to background.

Action Type: Immediate Response Action  
Action Status: Completion Statement Received  
Action Date: 8/31/1999  
Response Action Outcome: A permanent solution has been achieved. Contamination has not been reduced to background.

Chemicals:  
Chemical: GASOLINE  
Quantity: 30 gallons  
Chemical: GASOLINE

Map ID  
Direction  
Distance  
Elevation

MAP FINDINGS

Site

Database(s)

EDR ID Number  
EPA ID Number

**NO LOCATION AID (Continued)**

**S103812278**

Quantity: 50 gallons  
Location Type: COMMERCIAL  
Source: PIPE  
Source: UST  
  
Release Tracking Number/Current Status: 3-0018917 / RAO  
Primary ID: Not reported  
Official City: SALEM  
Notification: 10/29/1999  
Category: 120 DY  
Status Date: 02/24/2000  
Phase: Not reported  
Response Action Outcome: B1 - Remedial actions have not been conducted because a level of No Significant Risk exists.  
Oil / Haz Material Type: Hazardous Material

[Click here to access the MA DEP site for this facility:](#)

**Actions:**

Action Type: Release Disposition  
Action Status: Reportable Release under MGL 21E  
Action Date: 10/29/1999  
Response Action Outcome: Remedial actions have not been conducted because a level of No Significant Risk exists.

Action Type: RNF  
Action Status: Reportable Release under MGL 21E  
Action Date: 10/29/1999  
Response Action Outcome: Remedial actions have not been conducted because a level of No Significant Risk exists.

Action Type: Response Action Outcome - RAO  
Action Status: RAO Statement Received  
Action Date: 2/24/2000  
Response Action Outcome: Remedial actions have not been conducted because a level of No Significant Risk exists.

Action Type: A Notice sent to a Potentially Responsible Party (PRP)  
Action Status: A MassDEP piece of correspondence was issued (approvals, NORs, etc.  
Action Date: 2/7/2000  
Response Action Outcome: Remedial actions have not been conducted because a level of No Significant Risk exists.

**Chemicals:**

Chemical: MTBE  
Quantity: 1.34 milligrams per kilogram

Map ID  
Direction  
Distance  
Elevation

MAP FINDINGS

EDR ID Number  
EPA ID Number

AV231 NORTH RIVER (ROADSIDE RELEASE)  
NW 5 WEBSTER ST  
1/2-1 PEABODY, MA 01960  
0.859 mi.  
4537 ft. Site 1 of 2 in cluster AV

MA SHWS S108348122  
MA RELEASE N/A

Relative:  
Lower

Actual:  
25 ft.

SHWS:

Release Tracking Number/Current Status: 3-0026365 / RAO  
Release Town: PEABODY  
Notification Date: 11/07/2006  
Category: TWO HR  
Associated ID: Not reported  
**Current Status:** **Response Action Outcome**  
Status Date: 01/08/2007  
Phase: Not reported  
Response Action Outcome: A1 - A permanent solution has been achieved. Contamination has been reduced to background or a threat of release has been eliminated.  
  
Oil Or Haz Material: Oil  
Location Type: COMMERCIAL  
Location Type: MUNICIPAL  
Source: DRUMS  
Source: PAILS  
Source: 5-GALLON

[Click here to access the MA DEP site for this facility:](#)

Chemicals:

Chemical: DIESEL FUEL  
Quantity: 0.375 gallons  
Chemical: PETROLEUM NOS  
Quantity: Not reported

Actions:

Action Type: RNF  
Action Status: Reportable Release under MGL 21E  
Action Date: 1/3/2007  
Response Action Outcome: A permanent solution has been achieved. Contamination has been reduced to background or a threat of release has been eliminated.

Action Type: Response Action Outcome - RAO  
Action Status: RAO Statement Received  
Action Date: 1/8/2007  
Response Action Outcome: A permanent solution has been achieved. Contamination has been reduced to background or a threat of release has been eliminated.

Action Type: RLFA  
Action Status: FLDD1A  
Action Date: 11/7/2006  
Response Action Outcome: A permanent solution has been achieved. Contamination has been reduced to background or a threat of release has been eliminated.

Action Type: Release Disposition  
Action Status: Reportable Release under MGL 21E  
Action Date: 11/7/2006  
Response Action Outcome: A permanent solution has been achieved. Contamination has been reduced to background or a threat of release has been eliminated.

Action Type: A Notice sent to a Potentially Responsible Party (PRP)

Map ID  
Direction  
Distance  
Elevation

MAP FINDINGS

Site

Database(s)

EDR ID Number  
EPA ID Number

**NORTH RIVER (ROADSIDE RELEASE) (Continued)**

**S108348122**

Action Status: FLDISS  
Action Date: 11/7/2006  
Response Action Outcome: A permanent solution has been achieved. Contamination has been reduced to background or a threat of release has been eliminated.

Action Type: Immediate Response Action  
Action Status: Oral Approval of Plan or Action  
Action Date: 11/7/2006  
Response Action Outcome: A permanent solution has been achieved. Contamination has been reduced to background or a threat of release has been eliminated.

Action Type: A Notice sent to a Potentially Responsible Party (PRP)  
Action Status: A MassDEP piece of correspondence was issued (approvals, NORs, etc.  
Action Date: 12/1/2006  
Response Action Outcome: A permanent solution has been achieved. Contamination has been reduced to background or a threat of release has been eliminated.

Release Tracking Number/Current Status: 3-0026365 / RAO  
Release Town: PEABODY  
Notification Date: 11/07/2006  
Category: TWO HR  
Associated ID: Not reported  
**Current Status: Response Action Outcome**  
Status Date: 01/08/2007  
Phase: Not reported  
Response Action Outcome: A1 - A permanent solution has been achieved. Contamination has been reduced to background or a threat of release has been eliminated.  
Oil Or Haz Material: Oil  
Location Type: COMMERCIAL  
Location Type: MUNICIPAL  
Source: DRUMS  
Source: PAILS  
Source: 5-GALLON

[Click here to access the MA DEP site for this facility:](#)

Chemicals:  
Chemical: DIESEL FUEL  
Quantity: 0.375 gallons  
Chemical: PETROLEUM NOS  
Quantity: Not reported

Actions:  
Action Type: RNF  
Action Status: Reportable Release under MGL 21E  
Action Date: 1/3/2007  
Response Action Outcome: A permanent solution has been achieved. Contamination has been reduced to background or a threat of release has been eliminated.

Action Type: Response Action Outcome - RAO  
Action Status: RAO Statement Received  
Action Date: 1/8/2007  
Response Action Outcome: A permanent solution has been achieved. Contamination has been reduced to background or a threat of release has been eliminated.

Map ID  
Direction  
Distance  
Elevation

MAP FINDINGS

Site

Database(s)

EDR ID Number  
EPA ID Number

**NORTH RIVER (ROADSIDE RELEASE) (Continued)**

**S108348122**

Action Type: RLFA  
Action Status: FLDD1A  
Action Date: 11/7/2006  
Response Action Outcome: A permanent solution has been achieved. Contamination has been reduced to background or a threat of release has been eliminated.

Action Type: Release Disposition  
Action Status: Reportable Release under MGL 21E  
Action Date: 11/7/2006  
Response Action Outcome: A permanent solution has been achieved. Contamination has been reduced to background or a threat of release has been eliminated.

Action Type: A Notice sent to a Potentially Responsible Party (PRP)  
Action Status: FLDISS  
Action Date: 11/7/2006  
Response Action Outcome: A permanent solution has been achieved. Contamination has been reduced to background or a threat of release has been eliminated.

Action Type: Immediate Response Action  
Action Status: Oral Approval of Plan or Action  
Action Date: 11/7/2006  
Response Action Outcome: A permanent solution has been achieved. Contamination has been reduced to background or a threat of release has been eliminated.

Action Type: A Notice sent to a Potentially Responsible Party (PRP)  
Action Status: A MassDEP piece of correspondence was issued (approvals, NORs, etc.  
Action Date: 12/1/2006  
Response Action Outcome: A permanent solution has been achieved. Contamination has been reduced to background or a threat of release has been eliminated.

Release Tracking Number/Current Status: 3-0026365 / RAO  
Release Town: PEABODY  
Notification Date: 11/07/2006  
Category: TWO HR  
Associated ID: Not reported  
**Current Status:** **Response Action Outcome**  
Status Date: 01/08/2007  
Phase: Not reported  
Response Action Outcome: A1 - A permanent solution has been achieved. Contamination has been reduced to background or a threat of release has been eliminated.

Oil Or Haz Material: Oil  
Location Type: COMMERCIAL  
Location Type: MUNICIPAL  
Source: DRUMS  
Source: PAILS  
Source: 5-GALLON

[Click here to access the MA DEP site for this facility:](#)

Chemicals:  
Chemical: DIESEL FUEL  
Quantity: 0.375 gallons  
Chemical: PETROLEUM NOS  
Quantity: Not reported



Map ID  
Direction  
Distance  
Elevation

MAP FINDINGS

Site

Database(s)

EDR ID Number  
EPA ID Number

**NORTH RIVER (ROADSIDE RELEASE) (Continued)**

**S108348122**

Actions:

Action Type: RNF  
Action Status: Reportable Release under MGL 21E  
Action Date: 1/3/2007  
Response Action Outcome: A permanent solution has been achieved. Contamination has been reduced to background or a threat of release has been eliminated.

Action Type: Response Action Outcome - RAO  
Action Status: RAO Statement Received  
Action Date: 1/8/2007  
Response Action Outcome: A permanent solution has been achieved. Contamination has been reduced to background or a threat of release has been eliminated.

Action Type: RLFA  
Action Status: FLDD1A  
Action Date: 11/7/2006  
Response Action Outcome: A permanent solution has been achieved. Contamination has been reduced to background or a threat of release has been eliminated.

Action Type: Release Disposition  
Action Status: Reportable Release under MGL 21E  
Action Date: 11/7/2006  
Response Action Outcome: A permanent solution has been achieved. Contamination has been reduced to background or a threat of release has been eliminated.

Action Type: A Notice sent to a Potentially Responsible Party (PRP)  
Action Status: FLDISS  
Action Date: 11/7/2006  
Response Action Outcome: A permanent solution has been achieved. Contamination has been reduced to background or a threat of release has been eliminated.

Action Type: Immediate Response Action  
Action Status: Oral Approval of Plan or Action  
Action Date: 11/7/2006  
Response Action Outcome: A permanent solution has been achieved. Contamination has been reduced to background or a threat of release has been eliminated.

Action Type: A Notice sent to a Potentially Responsible Party (PRP)  
Action Status: A MassDEP piece of correspondence was issued (approvals, NORs, etc.  
Action Date: 12/1/2006  
Response Action Outcome: A permanent solution has been achieved. Contamination has been reduced to background or a threat of release has been eliminated.

Release:

Release Tracking Number/Current Status: 3-0026365 / RAO  
Primary ID: Not reported  
Official City: PEABODY  
Notification: 11/07/2006  
Category: TWO HR  
Status Date: 01/08/2007  
Phase: Not reported  
Response Action Outcome: A1 - A permanent solution has been achieved. Contamination has been reduced to background or a threat of release has been eliminated.  
Oil / Haz Material Type: Oil

Map ID  
Direction  
Distance  
Elevation

MAP FINDINGS

Site

Database(s)

EDR ID Number  
EPA ID Number

**NORTH RIVER (ROADSIDE RELEASE) (Continued)**

**S108348122**

[Click here to access the MA DEP site for this facility:](#)

**Actions:**

Action Type: RNF  
Action Status: Reportable Release under MGL 21E  
Action Date: 1/3/2007  
Response Action Outcome: A permanent solution has been achieved. Contamination has been reduced to background or a threat of release has been eliminated.

Action Type: Response Action Outcome - RAO  
Action Status: RAO Statement Received  
Action Date: 1/8/2007  
Response Action Outcome: A permanent solution has been achieved. Contamination has been reduced to background or a threat of release has been eliminated.

Action Type: RLFA  
Action Status: FLDD1A  
Action Date: 11/7/2006  
Response Action Outcome: A permanent solution has been achieved. Contamination has been reduced to background or a threat of release has been eliminated.

Action Type: Release Disposition  
Action Status: Reportable Release under MGL 21E  
Action Date: 11/7/2006  
Response Action Outcome: A permanent solution has been achieved. Contamination has been reduced to background or a threat of release has been eliminated.

Action Type: A Notice sent to a Potentially Responsible Party (PRP)  
Action Status: FLDISS  
Action Date: 11/7/2006  
Response Action Outcome: A permanent solution has been achieved. Contamination has been reduced to background or a threat of release has been eliminated.

Action Type: Immediate Response Action  
Action Status: Oral Approval of Plan or Action  
Action Date: 11/7/2006  
Response Action Outcome: A permanent solution has been achieved. Contamination has been reduced to background or a threat of release has been eliminated.

Action Type: A Notice sent to a Potentially Responsible Party (PRP)  
Action Status: A MassDEP piece of correspondence was issued (approvals, NORs, etc.  
Action Date: 12/1/2006  
Response Action Outcome: A permanent solution has been achieved. Contamination has been reduced to background or a threat of release has been eliminated.

**Chemicals:**

Chemical: DIESEL FUEL  
Quantity: 0.375 gallons  
Chemical: PETROLEUM NOS  
Quantity: Not reported  
Location Type: COMMERCIAL  
Location Type: MUNICIPAL  
Source: DRUMS  
Source: PAILS  
Source: 5-GALLON

Map ID  
Direction  
Distance  
Elevation

MAP FINDINGS

Site

Database(s)

EDR ID Number  
EPA ID Number

232  
WNW  
1/2-1  
0.860 mi.  
4540 ft.

**COMMERCIAL PROPERTY**  
**27R MASON STREET**  
**PEABODY, MA**

**MA SHWS**  
**MA RELEASE**  
**MA ENF**

**S110822253**  
**N/A**

**Relative:**  
**Lower**

**Actual:**  
**34 ft.**

**SHWS:**

Release Tracking Number/Current Status: 3-0029890 / RAO  
Release Town: PEABODY  
Notification Date: 03/05/2011  
Category: TWO HR  
Associated ID: Not reported  
**Current Status:** **Response Action Outcome**  
Status Date: 05/03/2011  
Phase: Not reported  
Response Action Outcome: A2 - A permanent solution has been achieved. Contamination has not been reduced to background.  
  
Oil Or Haz Material: Oil  
Location Type: COMMERCIAL  
Source: TANKER  
Source: HOSE

[Click here to access the MA DEP site for this facility:](#)

**Chemicals:**

Chemical: DIESEL FUEL  
Quantity: 30 gallons  
Chemical: #2 FUEL OIL  
Quantity: 30 gallons

**Actions:**

Action Type: Response Action Outcome - RAO  
Action Status: Level I - Technical Screen Audit  
Action Date: 1/12/2012  
Response Action Outcome: A permanent solution has been achieved. Contamination has not been reduced to background.

Action Type: Release Disposition  
Action Status: Reportable Release under MGL 21E  
Action Date: 3/5/2011  
Response Action Outcome: A permanent solution has been achieved. Contamination has not been reduced to background.

Action Type: Immediate Response Action  
Action Status: Oral Approval of Plan or Action  
Action Date: 3/5/2011  
Response Action Outcome: A permanent solution has been achieved. Contamination has not been reduced to background.

Action Type: A Notice sent to a Potentially Responsible Party (PRP)  
Action Status: FLDISS  
Action Date: 3/5/2011  
Response Action Outcome: A permanent solution has been achieved. Contamination has not been reduced to background.

Action Type: RLFA  
Action Status: FLDD1U  
Action Date: 3/5/2011

Map ID  
Direction  
Distance  
Elevation

MAP FINDINGS

Site

Database(s)

EDR ID Number  
EPA ID Number

**COMMERCIAL PROPERTY (Continued)**

**S110822253**

Response Action Outcome: A permanent solution has been achieved. Contamination has not been reduced to background.

Action Type: A Notice sent to a Potentially Responsible Party (PRP)  
Action Status: A MassDEP piece of correspondence was issued (approvals, NORs, etc.  
Action Date: 4/8/2011  
Response Action Outcome: A permanent solution has been achieved. Contamination has not been reduced to background.

Action Type: Immediate Response Action  
Action Status: Completion Statement Received  
Action Date: 5/3/2011  
Response Action Outcome: A permanent solution has been achieved. Contamination has not been reduced to background.

Action Type: RNF  
Action Status: Reportable Release under MGL 21E  
Action Date: 5/3/2011  
Response Action Outcome: A permanent solution has been achieved. Contamination has not been reduced to background.

Action Type: Response Action Outcome - RAO  
Action Status: RAO Statement Received  
Action Date: 5/3/2011  
Response Action Outcome: A permanent solution has been achieved. Contamination has not been reduced to background.

Action Type: BOL  
Action Status: Transmittal, Notice, or Notification Received  
Action Date: 6/1/2011  
Response Action Outcome: A permanent solution has been achieved. Contamination has not been reduced to background.

Action Type: Compliance and Enforcement Action  
Action Status: Notice of Enforcement Conference  
Action Date: 6/10/2011  
Response Action Outcome: A permanent solution has been achieved. Contamination has not been reduced to background.

Action Type: BOL  
Action Status: SHPFAC  
Action Date: 6/15/2011  
Response Action Outcome: A permanent solution has been achieved. Contamination has not been reduced to background.

Action Type: Compliance and Enforcement Action  
Action Status: ACOP  
Action Date: 8/4/2011  
Response Action Outcome: A permanent solution has been achieved. Contamination has not been reduced to background.

Release Tracking Number/Current Status: 3-0029890 / RAO  
Release Town: PEABODY  
Notification Date: 03/05/2011  
Category: TWO HR  
Associated ID: Not reported

Map ID  
Direction  
Distance  
Elevation

MAP FINDINGS

Site

Database(s)

EDR ID Number  
EPA ID Number

**COMMERCIAL PROPERTY (Continued)**

**S110822253**

**Current Status:**

Status Date:

Phase:

Response Action Outcome:

Oil Or Haz Material:

Location Type:

Source:

Source:

**Response Action Outcome**

05/03/2011

Not reported

A2 - A permanent solution has been achieved. Contamination has not been reduced to background.

Oil

COMMERCIAL

TANKER

HOSE

[Click here to access the MA DEP site for this facility:](#)

**Chemicals:**

Chemical:

Quantity:

Chemical:

Quantity:

DIESEL FUEL

30 gallons

#2 FUEL OIL

30 gallons

**Actions:**

Action Type:

Action Status:

Action Date:

Response Action Outcome:

Response Action Outcome - RAO

Level I - Technical Screen Audit

1/12/2012

A permanent solution has been achieved. Contamination has not been reduced to background.

Action Type:

Action Status:

Action Date:

Response Action Outcome:

Release Disposition

Reportable Release under MGL 21E

3/5/2011

A permanent solution has been achieved. Contamination has not been reduced to background.

Action Type:

Action Status:

Action Date:

Response Action Outcome:

Immediate Response Action

Oral Approval of Plan or Action

3/5/2011

A permanent solution has been achieved. Contamination has not been reduced to background.

Action Type:

Action Status:

Action Date:

Response Action Outcome:

A Notice sent to a Potentially Responsible Party (PRP)

FLDISS

3/5/2011

A permanent solution has been achieved. Contamination has not been reduced to background.

Action Type:

Action Status:

Action Date:

Response Action Outcome:

RLFA

FLDD1U

3/5/2011

A permanent solution has been achieved. Contamination has not been reduced to background.

Action Type:

Action Status:

Action Date:

Response Action Outcome:

A Notice sent to a Potentially Responsible Party (PRP)

A MassDEP piece of correspondence was issued (approvals, NORs, etc.

4/8/2011

A permanent solution has been achieved. Contamination has not been reduced to background.

Action Type:

Immediate Response Action

Map ID  
Direction  
Distance  
Elevation

MAP FINDINGS

Site

Database(s)

EDR ID Number  
EPA ID Number

**COMMERCIAL PROPERTY (Continued)**

**S110822253**

Action Status: Completion Statement Received  
Action Date: 5/3/2011  
Response Action Outcome: A permanent solution has been achieved. Contamination has not been reduced to background.

Action Type: RNF  
Action Status: Reportable Release under MGL 21E  
Action Date: 5/3/2011  
Response Action Outcome: A permanent solution has been achieved. Contamination has not been reduced to background.

Action Type: Response Action Outcome - RAO  
Action Status: RAO Statement Received  
Action Date: 5/3/2011  
Response Action Outcome: A permanent solution has been achieved. Contamination has not been reduced to background.

Action Type: BOL  
Action Status: Transmittal, Notice, or Notification Received  
Action Date: 6/1/2011  
Response Action Outcome: A permanent solution has been achieved. Contamination has not been reduced to background.

Action Type: Compliance and Enforcement Action  
Action Status: Notice of Enforcement Conference  
Action Date: 6/10/2011  
Response Action Outcome: A permanent solution has been achieved. Contamination has not been reduced to background.

Action Type: BOL  
Action Status: SHPFAC  
Action Date: 6/15/2011  
Response Action Outcome: A permanent solution has been achieved. Contamination has not been reduced to background.

Action Type: Compliance and Enforcement Action  
Action Status: ACOP  
Action Date: 8/4/2011  
Response Action Outcome: A permanent solution has been achieved. Contamination has not been reduced to background.

**Release:**

Release Tracking Number/Current Status: 3-0029890 / RAO  
Primary ID: Not reported  
Official City: PEABODY  
Notification: 03/05/2011  
Category: TWO HR  
Status Date: 05/03/2011  
Phase: Not reported  
Response Action Outcome: A2 - A permanent solution has been achieved. Contamination has not been reduced to background.  
Oil / Haz Material Type: Oil

[Click here to access the MA DEP site for this facility:](#)

Map ID  
Direction  
Distance  
Elevation

MAP FINDINGS

Site

Database(s)

EDR ID Number  
EPA ID Number

**COMMERCIAL PROPERTY (Continued)**

**S110822253**

Actions:

Action Type: Response Action Outcome - RAO  
Action Status: Level I - Technical Screen Audit  
Action Date: 1/12/2012  
Response Action Outcome: A permanent solution has been achieved. Contamination has not been reduced to background.

Action Type: Release Disposition  
Action Status: Reportable Release under MGL 21E  
Action Date: 3/5/2011  
Response Action Outcome: A permanent solution has been achieved. Contamination has not been reduced to background.

Action Type: Immediate Response Action  
Action Status: Oral Approval of Plan or Action  
Action Date: 3/5/2011  
Response Action Outcome: A permanent solution has been achieved. Contamination has not been reduced to background.

Action Type: A Notice sent to a Potentially Responsible Party (PRP)  
Action Status: FLDISS  
Action Date: 3/5/2011  
Response Action Outcome: A permanent solution has been achieved. Contamination has not been reduced to background.

Action Type: RLFA  
Action Status: FLDD1U  
Action Date: 3/5/2011  
Response Action Outcome: A permanent solution has been achieved. Contamination has not been reduced to background.

Action Type: A Notice sent to a Potentially Responsible Party (PRP)  
Action Status: A MassDEP piece of correspondence was issued (approvals, NORs, etc.  
Action Date: 4/8/2011  
Response Action Outcome: A permanent solution has been achieved. Contamination has not been reduced to background.

Action Type: Immediate Response Action  
Action Status: Completion Statement Received  
Action Date: 5/3/2011  
Response Action Outcome: A permanent solution has been achieved. Contamination has not been reduced to background.

Action Type: RNF  
Action Status: Reportable Release under MGL 21E  
Action Date: 5/3/2011  
Response Action Outcome: A permanent solution has been achieved. Contamination has not been reduced to background.

Action Type: Response Action Outcome - RAO  
Action Status: RAO Statement Received  
Action Date: 5/3/2011  
Response Action Outcome: A permanent solution has been achieved. Contamination has not been reduced to background.

Action Type: BOL  
Action Status: Transmittal, Notice, or Notification Received

Map ID  
Direction  
Distance  
Elevation

MAP FINDINGS

Site

Database(s)

EDR ID Number  
EPA ID Number

**COMMERCIAL PROPERTY (Continued)**

**S110822253**

Action Date: 6/1/2011  
Response Action Outcome: A permanent solution has been achieved. Contamination has not been reduced to background.

Action Type: Compliance and Enforcement Action  
Action Status: Notice of Enforcement Conference  
Action Date: 6/10/2011  
Response Action Outcome: A permanent solution has been achieved. Contamination has not been reduced to background.

Action Type: BOL  
Action Status: SHPFAC  
Action Date: 6/15/2011  
Response Action Outcome: A permanent solution has been achieved. Contamination has not been reduced to background.

Action Type: Compliance and Enforcement Action  
Action Status: ACOP  
Action Date: 8/4/2011  
Response Action Outcome: A permanent solution has been achieved. Contamination has not been reduced to background.

Chemicals:  
Chemical: DIESEL FUEL  
Quantity: 30 gallons  
Chemical: #2 FUEL OIL  
Quantity: 30 gallons  
Location Type: COMMERCIAL  
Source: TANKER  
Source: HOSE

ENFORCEMENT:  
Region: NERO  
DEP Region: NERO  
DEP Program: 3E  
DEP Bureau: BWSC  
Program: BWSC  
Program Id: 3-0029890  
High Or Low Level Enforcement: HLE  
FMF #: Not reported  
Comptroller Billing Name: Not reported  
Town Where Violation Occurred: Not reported  
Date Executed: 08/04/2011  
ENF #: ACOP-NE-11-3E005  
Document Type: ACOP  
AG Ref (Y/N): Not reported  
Doc Archived (Y/N): Not reported  
EJ Community (Y/N): Y  
Regional Comment: Not reported  
Final Payment Due Date: 08/04/2012  
ACOP \$: 5000  
PAN \$: Not reported  
EMS (Y/N): Not reported  
EMS\$: Not reported  
SEP (Y/N): Not reported  
SEP \$: Not reported



Map ID  
Direction  
Distance  
Elevation

MAP FINDINGS

Site

Database(s)

EDR ID Number  
EPA ID Number

**COMMERCIAL PROPERTY (Continued)**

**S110822253**

Demand \$: Not reported  
Suspended \$: 10380  
Ownership: Commercially Owned

233  
WNW  
1/2-1  
0.861 mi.  
4547 ft.

**NO LOCATION AID**  
**16 SPRING ST**  
**PEABODY, MA 01960**

**MA SHWS** **S103546305**  
**MA RELEASE** **N/A**

**Relative:**  
**Lower**

**Actual:**  
**26 ft.**

SHWS:  
Release Tracking Number/Current Status: 3-0017556 / RAO  
Release Town: PEABODY  
Notification Date: 11/06/1998  
Category: 120 DY  
Associated ID: Not reported  
**Current Status: Response Action Outcome**  
Status Date: 11/24/1998  
Phase: Not reported  
Response Action Outcome: B1 - Remedial actions have not been conducted because a level of No Significant Risk exists.  
Oil Or Haz Material: Hazardous Material

[Click here to access the MA DEP site for this facility:](#)

**Chemicals:**

Chemical: LEAD  
Quantity: 320 milligrams per kilogram

**Actions:**

Action Type: Response Action Outcome - RAO  
Action Status: RAO Statement Received  
Action Date: 11/24/1998  
Response Action Outcome: Remedial actions have not been conducted because a level of No Significant Risk exists.

Action Type: RNF  
Action Status: Reportable Release under MGL 21E  
Action Date: 11/6/1998  
Response Action Outcome: Remedial actions have not been conducted because a level of No Significant Risk exists.

Action Type: Release Disposition  
Action Status: Reportable Release under MGL 21E  
Action Date: 11/6/1998  
Response Action Outcome: Remedial actions have not been conducted because a level of No Significant Risk exists.

**Release:**

Release Tracking Number/Current Status: 3-0017556 / RAO  
Primary ID: Not reported  
Official City: PEABODY  
Notification: 11/06/1998  
Category: 120 DY  
Status Date: 11/24/1998

Map ID  
Direction  
Distance  
Elevation

MAP FINDINGS

Site

Database(s)

EDR ID Number  
EPA ID Number

**NO LOCATION AID (Continued)**

**S103546305**

Phase: Not reported  
Response Action Outcome: B1 - Remedial actions have not been conducted because a level of No Significant Risk exists.  
Oil / Haz Material Type: Hazardous Material

[Click here to access the MA DEP site for this facility:](#)

**Actions:**

Action Type: Response Action Outcome - RAO  
Action Status: RAO Statement Received  
Action Date: 11/24/1998  
Response Action Outcome: Remedial actions have not been conducted because a level of No Significant Risk exists.

Action Type: RNF  
Action Status: Reportable Release under MGL 21E  
Action Date: 11/6/1998  
Response Action Outcome: Remedial actions have not been conducted because a level of No Significant Risk exists.

Action Type: Release Disposition  
Action Status: Reportable Release under MGL 21E  
Action Date: 11/6/1998  
Response Action Outcome: Remedial actions have not been conducted because a level of No Significant Risk exists.

**Chemicals:**

Chemical: LEAD  
Quantity: 320 milligrams per kilogram

234  
SE  
1/2-1  
0.865 mi.  
4569 ft.

**JEFFERY BROTHERS WAREHOUSE, INC.**  
**15 BROADWAY**  
**SALEM, MA 01970**

**MA SHWS S104774294**  
**MA INST CONTROL N/A**  
**MA RELEASE**  
**MA ENF**

**Relative:**  
**Lower**

**SHWS:**

**Actual:**  
**22 ft.**

Release Tracking Number/Current Status: 3-0019954 / RAO  
Release Town: SALEM  
Notification Date: 09/11/2000  
Category: 120 DY  
Associated ID: Not reported  
**Current Status: Response Action Outcome**  
Status Date: 09/15/2006  
Phase: PHASE II  
Response Action Outcome: A3 - A permanent solution has been achieved. Contamination has not been reduced to background and an Activity and use Limitation (AUL) has been implemented.  
Oil Or Haz Material: Hazardous Material  
Source: UNKNOWN

[Click here to access the MA DEP site for this facility:](#)

**Chemicals:**

Chemical: LEAD

Map ID  
Direction  
Distance  
Elevation

MAP FINDINGS

Site

Database(s)

EDR ID Number  
EPA ID Number

**JEFFERY BROTHERS WAREHOUSE, INC. (Continued)**

**S104774294**

Quantity: 2126 milligrams per kilogram  
Chemical: ARSENIC  
Quantity: 113 milligrams per kilogram  
Chemical: MERCURY  
Quantity: 95.2 milligrams per kilogram

**Actions:**

Action Type: A Notice sent to a Potentially Responsible Party (PRP)  
Action Status: A MassDEP piece of correspondence was issued (approvals, NORs, etc.  
Action Date: 1/29/2001  
Response Action Outcome: A permanent solution has been achieved. Contamination has not been reduced to background and an Activity and use Limitation (AUL) has been implemented.

Action Type: Phase 2  
Action Status: Scope of Work Received  
Action Date: 10/28/2005  
Response Action Outcome: A permanent solution has been achieved. Contamination has not been reduced to background and an Activity and use Limitation (AUL) has been implemented.

Action Type: Activity and Use Limitation  
Action Status: Legal Notice Published  
Action Date: 10/31/2006  
Response Action Outcome: A permanent solution has been achieved. Contamination has not been reduced to background and an Activity and use Limitation (AUL) has been implemented.

Action Type: Compliance and Enforcement Action  
Action Status: Notice of Non-Compliance Issued  
Action Date: 2/12/2002  
Response Action Outcome: A permanent solution has been achieved. Contamination has not been reduced to background and an Activity and use Limitation (AUL) has been implemented.

Action Type: Compliance and Enforcement Action  
Action Status: ACO  
Action Date: 3/20/2006  
Response Action Outcome: A permanent solution has been achieved. Contamination has not been reduced to background and an Activity and use Limitation (AUL) has been implemented.

Action Type: Release Abatement Measure  
Action Status: Written Plan Received  
Action Date: 8/18/2006  
Response Action Outcome: A permanent solution has been achieved. Contamination has not been reduced to background and an Activity and use Limitation (AUL) has been implemented.

Action Type: Compliance and Enforcement Action  
Action Status: Notice of Non-Compliance Issued  
Action Date: 8/5/2005  
Response Action Outcome: A permanent solution has been achieved. Contamination has not been reduced to background and an Activity and use Limitation (AUL) has been implemented.

Action Type: Release Disposition  
Action Status: Reportable Release under MGL 21E

Map ID  
Direction  
Distance  
Elevation

MAP FINDINGS

Site

Database(s)

EDR ID Number  
EPA ID Number

**JEFFERY BROTHERS WAREHOUSE, INC. (Continued)**

**S104774294**

Action Date: 9/11/2000  
Response Action Outcome: A permanent solution has been achieved. Contamination has not been reduced to background and an Activity and use Limitation (AUL) has been implemented.

Action Type: RNF  
Action Status: Reportable Release under MGL 21E  
Action Date: 9/11/2000  
Response Action Outcome: A permanent solution has been achieved. Contamination has not been reduced to background and an Activity and use Limitation (AUL) has been implemented.

Action Type: Response Action Outcome - RAO  
Action Status: RAO Statement Received  
Action Date: 9/15/2006  
Response Action Outcome: A permanent solution has been achieved. Contamination has not been reduced to background and an Activity and use Limitation (AUL) has been implemented.

Action Type: Activity and Use Limitation  
Action Status: Transmittal, Notice, or Notification Received  
Action Date: 9/22/2006  
Response Action Outcome: A permanent solution has been achieved. Contamination has not been reduced to background and an Activity and use Limitation (AUL) has been implemented.

Action Type: Phase 1  
Action Status: Completion Statement Received  
Action Date: 9/9/2002  
Response Action Outcome: A permanent solution has been achieved. Contamination has not been reduced to background and an Activity and use Limitation (AUL) has been implemented.

Action Type: Tier Classification  
Action Status: Transmittal, Notice, or Notification Received  
Action Date: 9/9/2002  
Response Action Outcome: A permanent solution has been achieved. Contamination has not been reduced to background and an Activity and use Limitation (AUL) has been implemented.

Action Type: Tier Classification  
Action Status: Tier 2 Classification  
Action Date: 9/9/2002  
Response Action Outcome: A permanent solution has been achieved. Contamination has not been reduced to background and an Activity and use Limitation (AUL) has been implemented.

**INST CONTROL:**

Release Tracking Number: 3-0019954  
Action Type: AUL  
Action Stat: LEGNOT  
Action Date: 10/31/2006  
Response Action Outcome: A3 - A permanent solution has been achieved. Contamination has not been reduced to background and an Activity and use Limitation (AUL) has been implemented.

Map ID  
Direction  
Distance  
Elevation

MAP FINDINGS

Site

Database(s)

EDR ID Number  
EPA ID Number

**JEFFERY BROTHERS WAREHOUSE, INC. (Continued)**

**S104774294**

Release Tracking Number: 3-0019954  
Action Type: AUL  
Action Stat: RECPT  
Action Date: 09/22/2006  
Response Action Outcome: A3 - A permanent solution has been achieved. Contamination has not been reduced to background and an Activity and use Limitation (AUL) has been implemented.

**Release:**

Release Tracking Number/Current Status: 3-0019954 / RAO  
Primary ID: Not reported  
Official City: SALEM  
Notification: 09/11/2000  
Category: 120 DY  
Status Date: 09/15/2006  
Phase: PHASE II  
Response Action Outcome: A3 - A permanent solution has been achieved. Contamination has not been reduced to background and an Activity and use Limitation (AUL) has been implemented.  
Oil / Haz Material Type: Hazardous Material

[Click here to access the MA DEP site for this facility:](#)

**Actions:**

Action Type: A Notice sent to a Potentially Responsible Party (PRP)  
Action Status: A MassDEP piece of correspondence was issued (approvals, NORs, etc.  
Action Date: 1/29/2001  
Response Action Outcome: A permanent solution has been achieved. Contamination has not been reduced to background and an Activity and use Limitation (AUL) has been implemented.

Action Type: Phase 2  
Action Status: Scope of Work Received  
Action Date: 10/28/2005  
Response Action Outcome: A permanent solution has been achieved. Contamination has not been reduced to background and an Activity and use Limitation (AUL) has been implemented.

Action Type: Activity and Use Limitation  
Action Status: Legal Notice Published  
Action Date: 10/31/2006  
Response Action Outcome: A permanent solution has been achieved. Contamination has not been reduced to background and an Activity and use Limitation (AUL) has been implemented.

Action Type: Compliance and Enforcement Action  
Action Status: Notice of Non-Compliance Issued  
Action Date: 2/12/2002  
Response Action Outcome: A permanent solution has been achieved. Contamination has not been reduced to background and an Activity and use Limitation (AUL) has been implemented.

Action Type: Compliance and Enforcement Action  
Action Status: ACO  
Action Date: 3/20/2006  
Response Action Outcome: A permanent solution has been achieved. Contamination has not been

Map ID  
Direction  
Distance  
Elevation

MAP FINDINGS

Site

Database(s)

EDR ID Number  
EPA ID Number

**JEFFERY BROTHERS WAREHOUSE, INC. (Continued)**

**S104774294**

reduced to background and an Activity and use Limitation (AUL) has been implemented.

Action Type: Release Abatement Measure  
Action Status: Written Plan Received  
Action Date: 8/18/2006  
Response Action Outcome: A permanent solution has been achieved. Contamination has not been reduced to background and an Activity and use Limitation (AUL) has been implemented.

Action Type: Compliance and Enforcement Action  
Action Status: Notice of Non-Compliance Issued  
Action Date: 8/5/2005  
Response Action Outcome: A permanent solution has been achieved. Contamination has not been reduced to background and an Activity and use Limitation (AUL) has been implemented.

Action Type: Release Disposition  
Action Status: Reportable Release under MGL 21E  
Action Date: 9/11/2000  
Response Action Outcome: A permanent solution has been achieved. Contamination has not been reduced to background and an Activity and use Limitation (AUL) has been implemented.

Action Type: RNF  
Action Status: Reportable Release under MGL 21E  
Action Date: 9/11/2000  
Response Action Outcome: A permanent solution has been achieved. Contamination has not been reduced to background and an Activity and use Limitation (AUL) has been implemented.

Action Type: Response Action Outcome - RAO  
Action Status: RAO Statement Received  
Action Date: 9/15/2006  
Response Action Outcome: A permanent solution has been achieved. Contamination has not been reduced to background and an Activity and use Limitation (AUL) has been implemented.

Action Type: Activity and Use Limitation  
Action Status: Transmittal, Notice, or Notification Received  
Action Date: 9/22/2006  
Response Action Outcome: A permanent solution has been achieved. Contamination has not been reduced to background and an Activity and use Limitation (AUL) has been implemented.

Action Type: Phase 1  
Action Status: Completion Statement Received  
Action Date: 9/9/2002  
Response Action Outcome: A permanent solution has been achieved. Contamination has not been reduced to background and an Activity and use Limitation (AUL) has been implemented.

Action Type: Tier Classification  
Action Status: Transmittal, Notice, or Notification Received  
Action Date: 9/9/2002  
Response Action Outcome: A permanent solution has been achieved. Contamination has not been reduced to background and an Activity and use Limitation (AUL) has

Map ID  
Direction  
Distance  
Elevation

MAP FINDINGS

Site

Database(s)

EDR ID Number  
EPA ID Number

**JEFFERY BROTHERS WAREHOUSE, INC. (Continued)**

**S104774294**

been implemented.

Action Type:	Tier Classification
Action Status:	Tier 2 Classification
Action Date:	9/9/2002
Response Action Outcome:	A permanent solution has been achieved. Contamination has not been reduced to background and an Activity and use Limitation (AUL) has been implemented.

Chemicals:

Chemical:	LEAD
Quantity:	2126 milligrams per kilogram
Chemical:	ARSENIC
Quantity:	113 milligrams per kilogram
Chemical:	MERCURY
Quantity:	95.2 milligrams per kilogram
Source:	UNKNOWN

ENFORCEMENT:

Region:	NERO
DEP Region:	NERO
DEP Program:	3A
DEP Bureau:	BWSC
Program:	Not reported
Program Id:	3-0019954
High Or Low Level Enforcement:	HLE
FMF #:	Not reported
Comptroller Billing Name:	Jeffery Brothers Warehouse, Inc.
Town Where Violation Occurred:	Not reported
Date Executed:	08/25/2006
ENF #:	ACOP-NE-06-3A017
Document Type:	ACOP
AG Ref (Y/N):	Not reported
Doc Archived (Y/N):	Not reported
EJ Community (Y/N):	Not reported
Regional Comment:	Not reported
Final Payment Due Date:	06/01/2007
ACOP \$:	5000
PAN \$:	Not reported
EMS (Y/N):	Not reported
EMS\$:	Not reported
SEP (Y/N):	Not reported
SEP \$:	Not reported
Demand \$:	Not reported
Suspended \$:	Not reported
Ownership:	Commercially Owned

Region:	NERO
DEP Region:	NERO
DEP Program:	3A
DEP Bureau:	BWSC
Program:	Not reported
Program Id:	3-0019954
High Or Low Level Enforcement:	HLE
FMF #:	Not reported
Comptroller Billing Name:	Not reported

Map ID  
Direction  
Distance  
Elevation

MAP FINDINGS

Site

Database(s)

EDR ID Number  
EPA ID Number

**JEFFERY BROTHERS WAREHOUSE, INC. (Continued)**

**S104774294**

Town Where Violation Occurred: Not reported  
Date Executed: 03/20/2006  
ENF #: ACO-NE-05-3A017  
Document Type: ACO  
AG Ref (Y/N): Not reported  
Doc Archived (Y/N): Not reported  
EJ Community (Y/N): Not reported  
Regional Comment: Not reported  
Final Payment Due Date: Not reported  
ACOP \$: Not reported  
PAN \$: Not reported  
EMS (Y/N): Not reported  
EMS\$: Not reported  
SEP (Y/N): Not reported  
SEP \$: Not reported  
Demand \$: Not reported  
Suspended \$: Not reported  
Ownership: Commercially Owned

**AU235**  
**SE**  
**1/2-1**  
**0.867 mi.**  
**4576 ft.**

**MARQUIS CLEANERS**  
**26 HERSEY ST**  
**SALEM, MA**

**Site 2 of 2 in cluster AU**

**MA SHWS**  
**MA LAST**  
**MA RELEASE**  
**MA ENF**

**S104545082**  
**N/A**

**Relative:**  
**Lower**

**SHWS:**

**Actual:**  
**16 ft.**

Release Tracking Number/Current Status: 3-0010329 / ROSTRM  
Release Town: SALEM  
Notification Date: 10/01/1993  
Category: TWO HR  
Associated ID: Not reported  
**Current Status: ROSTRM**  
Status Date: 07/06/2016  
Phase: PHASE V  
Response Action Outcome: -  
Oil Or Haz Material: Oil  
Location Type: COMMERCIAL  
Source: AST  
Source: UNKNOWN  
Source: FUEL TANK

[Click here to access the MA DEP site for this facility:](#)

**Chemicals:**

Chemical: #2 FUEL OIL  
Quantity: Not reported

**Actions:**

Action Type: Immediate Response Action  
Action Status: Status or Interim Report Received  
Action Date: 1/13/2010  
Response Action Outcome: Not reported

Action Type: Compliance and Enforcement Action  
Action Status: Notice of Non-Compliance Issued  
Action Date: 1/19/2012  
Response Action Outcome: Not reported



Map ID  
Direction  
Distance  
Elevation

MAP FINDINGS

Site

Database(s)

EDR ID Number  
EPA ID Number

**MARQUIS CLEANERS (Continued)**

**S104545082**

Action Type:	Compliance and Enforcement Action
Action Status:	Interim Deadline Letter Issued
Action Date:	1/28/2013
Response Action Outcome:	Not reported
Action Type:	Immediate Response Action
Action Status:	Written Denial of Plan
Action Date:	1/28/2013
Response Action Outcome:	Not reported
Action Type:	Immediate Response Action
Action Status:	Status or Interim Report Received
Action Date:	1/3/2012
Response Action Outcome:	Not reported
Action Type:	Compliance and Enforcement Action
Action Status:	Interim Deadline Letter Issued
Action Date:	1/8/2008
Response Action Outcome:	Not reported
Action Type:	Compliance and Enforcement Action
Action Status:	CILS
Action Date:	1/8/2008
Response Action Outcome:	Not reported
Action Type:	Release Disposition
Action Status:	Reportable Release under MGL 21E
Action Date:	10/1/1993
Response Action Outcome:	Not reported
Action Type:	Phase 4
Action Status:	Completion Statement Received
Action Date:	10/31/2014
Response Action Outcome:	Not reported
Action Type:	Phase 5
Action Status:	Remedy Operation Status Submittal Received
Action Date:	10/31/2014
Response Action Outcome:	Not reported
Action Type:	Phase 5
Action Status:	Work Started
Action Date:	10/31/2014
Response Action Outcome:	Not reported
Action Type:	Phase 4
Action Status:	Written Plan Received
Action Date:	11/1/2013
Response Action Outcome:	Not reported
Action Type:	Phase 5
Action Status:	RMRINT
Action Date:	11/16/2015
Response Action Outcome:	Not reported
Action Type:	Phase 5
Action Status:	Remedy Operation Status Report Received

Map ID  
Direction  
Distance  
Elevation

MAP FINDINGS

Site

Database(s)

EDR ID Number  
EPA ID Number

**MARQUIS CLEANERS (Continued)**

**S104545082**

Action Date:	11/16/2015
Response Action Outcome:	Not reported
Action Type:	Compliance and Enforcement Action
Action Status:	ACOP
Action Date:	11/20/2012
Response Action Outcome:	Not reported
Action Type:	Immediate Response Action
Action Status:	Status or Interim Report Received
Action Date:	11/27/2013
Response Action Outcome:	Not reported
Action Type:	Immediate Response Action
Action Status:	Status or Interim Report Received
Action Date:	11/30/2012
Response Action Outcome:	Not reported
Action Type:	Immediate Response Action
Action Status:	Modified Revised or Updated Plan Received
Action Date:	11/30/2012
Response Action Outcome:	Not reported
Action Type:	Immediate Response Action
Action Status:	Status or Interim Report Received
Action Date:	12/1/2014
Response Action Outcome:	Not reported
Action Type:	Immediate Response Action
Action Status:	Status or Interim Report Received
Action Date:	12/1/2015
Response Action Outcome:	Not reported
Action Type:	Immediate Response Action
Action Status:	IRA Assessment Only
Action Date:	12/22/1995
Response Action Outcome:	Not reported
Action Type:	Release Disposition
Action Status:	Reportable Release under MGL 21E
Action Date:	12/28/1995
Response Action Outcome:	Not reported
Action Type:	RLFA
Action Status:	FOLOFF
Action Date:	12/28/1995
Response Action Outcome:	Not reported
Action Type:	Immediate Response Action
Action Status:	Oral Approval of Plan or Action
Action Date:	12/28/1995
Response Action Outcome:	Not reported
Action Type:	RLFA
Action Status:	FOLOFF
Action Date:	12/5/1995
Response Action Outcome:	Not reported

Map ID  
Direction  
Distance  
Elevation

MAP FINDINGS

Site

Database(s)

EDR ID Number  
EPA ID Number

**MARQUIS CLEANERS (Continued)**

**S104545082**

Action Type:	Immediate Response Action
Action Status:	Level I - Technical Screen Audit
Action Date:	12/7/2012
Response Action Outcome:	Not reported
Action Type:	RLFA
Action Status:	FLDRUN
Action Date:	2/13/1997
Response Action Outcome:	Not reported
Action Type:	RLFA
Action Status:	FOLOFF
Action Date:	2/16/2016
Response Action Outcome:	Not reported
Action Type:	Phase 2
Action Status:	Completion Statement Received
Action Date:	3/1/2013
Response Action Outcome:	Not reported
Action Type:	RLFA
Action Status:	FOLOFF
Action Date:	3/20/1996
Response Action Outcome:	Not reported
Action Type:	A Notice sent to a Potentially Responsible Party (PRP)
Action Status:	A MassDEP piece of correspondence was issued (approvals, NORs, etc.
Action Date:	4/25/1994
Response Action Outcome:	Not reported
Action Type:	Compliance and Enforcement Action
Action Status:	Interim Deadline Letter Issued
Action Date:	4/25/1994
Response Action Outcome:	Not reported
Action Type:	A Notice sent to a Potentially Responsible Party (PRP)
Action Status:	A MassDEP piece of correspondence was issued (approvals, NORs, etc.
Action Date:	4/26/1994
Response Action Outcome:	Not reported
Action Type:	A Notice sent to a Potentially Responsible Party (PRP)
Action Status:	A MassDEP piece of correspondence was issued (approvals, NORs, etc.
Action Date:	4/5/2007
Response Action Outcome:	Not reported
Action Type:	Immediate Response Action
Action Status:	Status or Interim Report Received
Action Date:	5/12/2011
Response Action Outcome:	Not reported
Action Type:	Phase 5
Action Status:	Remedy Operation Status Report Received
Action Date:	5/12/2015
Response Action Outcome:	Not reported
Action Type:	Phase 5
Action Status:	RMRINI

Map ID  
Direction  
Distance  
Elevation

MAP FINDINGS

Site

Database(s)

EDR ID Number  
EPA ID Number

**MARQUIS CLEANERS (Continued)**

**S104545082**

Action Date:	5/12/2015
Response Action Outcome:	Not reported
Action Type:	RLFA
Action Status:	FOLOFF
Action Date:	5/2/1994
Response Action Outcome:	Not reported
Action Type:	Compliance and Enforcement Action
Action Status:	Amendment Received or Issued
Action Date:	5/21/2013
Response Action Outcome:	Not reported
Action Type:	Immediate Response Action
Action Status:	Status or Interim Report Received
Action Date:	5/30/2015
Response Action Outcome:	Not reported
Action Type:	Immediate Response Action
Action Status:	Status or Interim Report Received
Action Date:	5/31/2013
Response Action Outcome:	Not reported
Action Type:	An activity type that is related to an Audit
Action Status:	Notice of Non-compliance related to an Audit
Action Date:	6/19/2009
Response Action Outcome:	Not reported
Action Type:	Phase 1
Action Status:	Level III - Comprehensive Audit
Action Date:	6/19/2009
Response Action Outcome:	Not reported
Action Type:	Immediate Response Action
Action Status:	Status or Interim Report Received
Action Date:	6/24/2010
Response Action Outcome:	Not reported
Action Type:	Phase 1
Action Status:	Completion Statement Received
Action Date:	6/30/2008
Response Action Outcome:	Not reported
Action Type:	Tier Classification
Action Status:	Tier 2 Classification
Action Date:	6/30/2008
Response Action Outcome:	Not reported
Action Type:	Tier Classification
Action Status:	Transmittal, Notice, or Notification Received
Action Date:	6/30/2008
Response Action Outcome:	Not reported
Action Type:	An activity type that is related to an Audit
Action Status:	Audit Follow-up Completion Statement Received
Action Date:	7/1/2014
Response Action Outcome:	Not reported

Map ID  
Direction  
Distance  
Elevation

MAP FINDINGS

Site

Database(s)

EDR ID Number  
EPA ID Number

**MARQUIS CLEANERS (Continued)**

**S104545082**

Action Type: Immediate Response Action  
Action Status: Modified Revised or Updated Plan Received  
Action Date: 7/1/2014  
Response Action Outcome: Not reported

Action Type: Phase 1  
Action Status: Level III - Comprehensive Audit  
Action Date: 7/24/2009  
Response Action Outcome: Not reported

Action Type: An activity type that is related to an Audit  
Action Status: Notice of Non-compliance related to an Audit  
Action Date: 7/24/2009  
Response Action Outcome: Not reported

Action Type: Tier Classification  
Action Status: Legal Notice Published  
Action Date: 7/4/2008  
Response Action Outcome: Not reported

Action Type: Phase 5  
Action Status: Action Status or AUL Terminated  
Action Date: 7/6/2016  
Response Action Outcome: Not reported

Action Type: Phase 5  
Action Status: Work Started  
Action Date: 8/15/2017  
Response Action Outcome: Not reported

Action Type: Phase 4  
Action Status: Completion Statement Received  
Action Date: 8/15/2017  
Response Action Outcome: Not reported

Action Type: Immediate Response Action  
Action Status: Completion Statement Received  
Action Date: 8/24/2016  
Response Action Outcome: Not reported

Action Type: Phase 4  
Action Status: Modified Revised or Updated Plan Received  
Action Date: 8/24/2016  
Response Action Outcome: Not reported

Action Type: Phase 2  
Action Status: Revised Statement or Transmittal Received  
Action Date: 8/30/2013  
Response Action Outcome: Not reported

Action Type: An activity type that is related to an Audit  
Action Status: AFUPLN  
Action Date: 9/16/2009  
Response Action Outcome: Not reported

Action Type: Compliance and Enforcement Action  
Action Status: Notice of Enforcement Conference

Map ID  
Direction  
Distance  
Elevation

MAP FINDINGS

Site

Database(s)

EDR ID Number  
EPA ID Number

**MARQUIS CLEANERS (Continued)**

**S104545082**

Action Date: 9/19/2012  
Response Action Outcome: Not reported

Action Type: An activity type that is related to an Audit  
Action Status: Written Approval of Plan  
Action Date: 9/29/2009  
Response Action Outcome: Not reported

Action Type: Phase 3  
Action Status: Completion Statement Received  
Action Date: 9/3/2013  
Response Action Outcome: Not reported

Action Type: Release Disposition  
Action Status: Reportable Release under MGL 21E  
Action Date: 9/9/1994  
Response Action Outcome: Not reported

Release Tracking Number/Current Status: 3-0010329 / ROSTRM  
Release Town: SALEM  
Notification Date: 10/01/1993  
Category: TWO HR  
Associated ID: Not reported  
**Current Status:** **ROSTRM**  
Status Date: 07/06/2016  
Phase: PHASE V  
Response Action Outcome: -  
Oil Or Haz Material: Oil  
Location Type: COMMERCIAL  
Source: AST  
Source: UNKNOWN  
Source: FUEL TANK

[Click here to access the MA DEP site for this facility:](#)

Chemicals:  
Chemical: #2 FUEL OIL  
Quantity: Not reported

Actions:  
Action Type: Immediate Response Action  
Action Status: Status or Interim Report Received  
Action Date: 1/13/2010  
Response Action Outcome: Not reported

Action Type: Compliance and Enforcement Action  
Action Status: Notice of Non-Compliance Issued  
Action Date: 1/19/2012  
Response Action Outcome: Not reported

Action Type: Compliance and Enforcement Action  
Action Status: Interim Deadline Letter Issued  
Action Date: 1/28/2013  
Response Action Outcome: Not reported

Map ID  
Direction  
Distance  
Elevation

MAP FINDINGS

Site

Database(s)

EDR ID Number  
EPA ID Number

**MARQUIS CLEANERS (Continued)**

**S104545082**

Action Type:	Immediate Response Action
Action Status:	Written Denial of Plan
Action Date:	1/28/2013
Response Action Outcome:	Not reported
Action Type:	Immediate Response Action
Action Status:	Status or Interim Report Received
Action Date:	1/3/2012
Response Action Outcome:	Not reported
Action Type:	Compliance and Enforcement Action
Action Status:	Interim Deadline Letter Issued
Action Date:	1/8/2008
Response Action Outcome:	Not reported
Action Type:	Compliance and Enforcement Action
Action Status:	CILS
Action Date:	1/8/2008
Response Action Outcome:	Not reported
Action Type:	Release Disposition
Action Status:	Reportable Release under MGL 21E
Action Date:	10/1/1993
Response Action Outcome:	Not reported
Action Type:	Phase 4
Action Status:	Completion Statement Received
Action Date:	10/31/2014
Response Action Outcome:	Not reported
Action Type:	Phase 5
Action Status:	Remedy Operation Status Submittal Received
Action Date:	10/31/2014
Response Action Outcome:	Not reported
Action Type:	Phase 5
Action Status:	Work Started
Action Date:	10/31/2014
Response Action Outcome:	Not reported
Action Type:	Phase 4
Action Status:	Written Plan Received
Action Date:	11/1/2013
Response Action Outcome:	Not reported
Action Type:	Phase 5
Action Status:	RMRINT
Action Date:	11/16/2015
Response Action Outcome:	Not reported
Action Type:	Phase 5
Action Status:	Remedy Operation Status Report Received
Action Date:	11/16/2015
Response Action Outcome:	Not reported
Action Type:	Compliance and Enforcement Action
Action Status:	ACOP

Map ID  
Direction  
Distance  
Elevation

MAP FINDINGS

Site

Database(s)

EDR ID Number  
EPA ID Number

**MARQUIS CLEANERS (Continued)**

**S104545082**

Action Date:	11/20/2012
Response Action Outcome:	Not reported
Action Type:	Immediate Response Action
Action Status:	Status or Interim Report Received
Action Date:	11/27/2013
Response Action Outcome:	Not reported
Action Type:	Immediate Response Action
Action Status:	Status or Interim Report Received
Action Date:	11/30/2012
Response Action Outcome:	Not reported
Action Type:	Immediate Response Action
Action Status:	Modified Revised or Updated Plan Received
Action Date:	11/30/2012
Response Action Outcome:	Not reported
Action Type:	Immediate Response Action
Action Status:	Status or Interim Report Received
Action Date:	12/1/2014
Response Action Outcome:	Not reported
Action Type:	Immediate Response Action
Action Status:	Status or Interim Report Received
Action Date:	12/1/2015
Response Action Outcome:	Not reported
Action Type:	Immediate Response Action
Action Status:	IRA Assessment Only
Action Date:	12/22/1995
Response Action Outcome:	Not reported
Action Type:	Release Disposition
Action Status:	Reportable Release under MGL 21E
Action Date:	12/28/1995
Response Action Outcome:	Not reported
Action Type:	RLFA
Action Status:	FOLOFF
Action Date:	12/28/1995
Response Action Outcome:	Not reported
Action Type:	Immediate Response Action
Action Status:	Oral Approval of Plan or Action
Action Date:	12/28/1995
Response Action Outcome:	Not reported
Action Type:	RLFA
Action Status:	FOLOFF
Action Date:	12/5/1995
Response Action Outcome:	Not reported
Action Type:	Immediate Response Action
Action Status:	Level I - Technical Screen Audit
Action Date:	12/7/2012
Response Action Outcome:	Not reported



Map ID  
Direction  
Distance  
Elevation

MAP FINDINGS

Site

Database(s)

EDR ID Number  
EPA ID Number

**MARQUIS CLEANERS (Continued)**

**S104545082**

Action Type:	RLFA
Action Status:	FLDRUN
Action Date:	2/13/1997
Response Action Outcome:	Not reported
Action Type:	RLFA
Action Status:	FOLOFF
Action Date:	2/16/2016
Response Action Outcome:	Not reported
Action Type:	Phase 2
Action Status:	Completion Statement Received
Action Date:	3/1/2013
Response Action Outcome:	Not reported
Action Type:	RLFA
Action Status:	FOLOFF
Action Date:	3/20/1996
Response Action Outcome:	Not reported
Action Type:	A Notice sent to a Potentially Responsible Party (PRP)
Action Status:	A MassDEP piece of correspondence was issued (approvals, NORs, etc.
Action Date:	4/25/1994
Response Action Outcome:	Not reported
Action Type:	Compliance and Enforcement Action
Action Status:	Interim Deadline Letter Issued
Action Date:	4/25/1994
Response Action Outcome:	Not reported
Action Type:	A Notice sent to a Potentially Responsible Party (PRP)
Action Status:	A MassDEP piece of correspondence was issued (approvals, NORs, etc.
Action Date:	4/26/1994
Response Action Outcome:	Not reported
Action Type:	A Notice sent to a Potentially Responsible Party (PRP)
Action Status:	A MassDEP piece of correspondence was issued (approvals, NORs, etc.
Action Date:	4/5/2007
Response Action Outcome:	Not reported
Action Type:	Immediate Response Action
Action Status:	Status or Interim Report Received
Action Date:	5/12/2011
Response Action Outcome:	Not reported
Action Type:	Phase 5
Action Status:	Remedy Operation Status Report Received
Action Date:	5/12/2015
Response Action Outcome:	Not reported
Action Type:	Phase 5
Action Status:	RMRINI
Action Date:	5/12/2015
Response Action Outcome:	Not reported
Action Type:	RLFA
Action Status:	FOLOFF

Map ID  
Direction  
Distance  
Elevation

MAP FINDINGS

Site

Database(s)

EDR ID Number  
EPA ID Number

**MARQUIS CLEANERS (Continued)**

**S104545082**

Action Date:	5/2/1994
Response Action Outcome:	Not reported
Action Type:	Compliance and Enforcement Action
Action Status:	Amendment Received or Issued
Action Date:	5/21/2013
Response Action Outcome:	Not reported
Action Type:	Immediate Response Action
Action Status:	Status or Interim Report Received
Action Date:	5/30/2015
Response Action Outcome:	Not reported
Action Type:	Immediate Response Action
Action Status:	Status or Interim Report Received
Action Date:	5/31/2013
Response Action Outcome:	Not reported
Action Type:	An activity type that is related to an Audit
Action Status:	Notice of Non-compliance related to an Audit
Action Date:	6/19/2009
Response Action Outcome:	Not reported
Action Type:	Phase 1
Action Status:	Level III - Comprehensive Audit
Action Date:	6/19/2009
Response Action Outcome:	Not reported
Action Type:	Immediate Response Action
Action Status:	Status or Interim Report Received
Action Date:	6/24/2010
Response Action Outcome:	Not reported
Action Type:	Phase 1
Action Status:	Completion Statement Received
Action Date:	6/30/2008
Response Action Outcome:	Not reported
Action Type:	Tier Classification
Action Status:	Tier 2 Classification
Action Date:	6/30/2008
Response Action Outcome:	Not reported
Action Type:	Tier Classification
Action Status:	Transmittal, Notice, or Notification Received
Action Date:	6/30/2008
Response Action Outcome:	Not reported
Action Type:	An activity type that is related to an Audit
Action Status:	Audit Follow-up Completion Statement Received
Action Date:	7/1/2014
Response Action Outcome:	Not reported
Action Type:	Immediate Response Action
Action Status:	Modified Revised or Updated Plan Received
Action Date:	7/1/2014
Response Action Outcome:	Not reported

Map ID  
Direction  
Distance  
Elevation

MAP FINDINGS

Site

Database(s)

EDR ID Number  
EPA ID Number

**MARQUIS CLEANERS (Continued)**

**S104545082**

Action Type:	Phase 1
Action Status:	Level III - Comprehensive Audit
Action Date:	7/24/2009
Response Action Outcome:	Not reported
Action Type:	An activity type that is related to an Audit
Action Status:	Notice of Non-compliance related to an Audit
Action Date:	7/24/2009
Response Action Outcome:	Not reported
Action Type:	Tier Classification
Action Status:	Legal Notice Published
Action Date:	7/4/2008
Response Action Outcome:	Not reported
Action Type:	Phase 5
Action Status:	Action Status or AUL Terminated
Action Date:	7/6/2016
Response Action Outcome:	Not reported
Action Type:	Phase 5
Action Status:	Work Started
Action Date:	8/15/2017
Response Action Outcome:	Not reported
Action Type:	Phase 4
Action Status:	Completion Statement Received
Action Date:	8/15/2017
Response Action Outcome:	Not reported
Action Type:	Immediate Response Action
Action Status:	Completion Statement Received
Action Date:	8/24/2016
Response Action Outcome:	Not reported
Action Type:	Phase 4
Action Status:	Modified Revised or Updated Plan Received
Action Date:	8/24/2016
Response Action Outcome:	Not reported
Action Type:	Phase 2
Action Status:	Revised Statement or Transmittal Received
Action Date:	8/30/2013
Response Action Outcome:	Not reported
Action Type:	An activity type that is related to an Audit
Action Status:	AFUPLN
Action Date:	9/16/2009
Response Action Outcome:	Not reported
Action Type:	Compliance and Enforcement Action
Action Status:	Notice of Enforcement Conference
Action Date:	9/19/2012
Response Action Outcome:	Not reported
Action Type:	An activity type that is related to an Audit
Action Status:	Written Approval of Plan

Map ID  
Direction  
Distance  
Elevation

MAP FINDINGS

Site

Database(s)

EDR ID Number  
EPA ID Number

**MARQUIS CLEANERS (Continued)**

**S104545082**

Action Date: 9/29/2009  
Response Action Outcome: Not reported  
  
Action Type: Phase 3  
Action Status: Completion Statement Received  
Action Date: 9/3/2013  
Response Action Outcome: Not reported  
  
Action Type: Release Disposition  
Action Status: Reportable Release under MGL 21E  
Action Date: 9/9/1994  
Response Action Outcome: Not reported

**LAST:**

Release Tracking Number/Current Status: 3-0010329 / ROSTRM  
Source Type: AST  
Release Town: SALEM  
Notification Date: 10/01/1993  
Category: TWO HR  
Associated ID: Not reported  
Status Date: 07/06/2016  
Phase: PHASE V  
Response Action Outcome: -  
Oil Or Haz Material: Oil

**Chemicals:**

Chemical: #2 FUEL OIL  
Quantity: Not reported  
Location Type: COMMERCIAL  
Source: AST  
Source: UNKNOWN  
Source: FUELTANK

**Actions:**

Action Type: Immediate Response Action  
Action Status: Status or Interim Report Received  
Action Date: 1/13/2010  
Response Action Outcome: Not reported  
  
Action Type: Compliance and Enforcement Action  
Action Status: Notice of Non-Compliance Issued  
Action Date: 1/19/2012  
Response Action Outcome: Not reported  
  
Action Type: Compliance and Enforcement Action  
Action Status: Interim Deadline Letter Issued  
Action Date: 1/28/2013  
Response Action Outcome: Not reported  
  
Action Type: Immediate Response Action  
Action Status: Written Denial of Plan  
Action Date: 1/28/2013  
Response Action Outcome: Not reported  
  
Action Type: Immediate Response Action  
Action Status: Status or Interim Report Received  
Action Date: 1/3/2012

Map ID  
Direction  
Distance  
Elevation

MAP FINDINGS

Site

Database(s)

EDR ID Number  
EPA ID Number

**MARQUIS CLEANERS (Continued)**

**S104545082**

Response Action Outcome:	Not reported
Action Type:	Compliance and Enforcement Action
Action Status:	Interim Deadline Letter Issued
Action Date:	1/8/2008
Response Action Outcome:	Not reported
Action Type:	Compliance and Enforcement Action
Action Status:	CILS
Action Date:	1/8/2008
Response Action Outcome:	Not reported
Action Type:	Release Disposition
Action Status:	Reportable Release under MGL 21E
Action Date:	10/1/1993
Response Action Outcome:	Not reported
Action Type:	Phase 4
Action Status:	Completion Statement Received
Action Date:	10/31/2014
Response Action Outcome:	Not reported
Action Type:	Phase 5
Action Status:	Remedy Operation Status Submittal Received
Action Date:	10/31/2014
Response Action Outcome:	Not reported
Action Type:	Phase 5
Action Status:	Work Started
Action Date:	10/31/2014
Response Action Outcome:	Not reported
Action Type:	Phase 4
Action Status:	Written Plan Received
Action Date:	11/1/2013
Response Action Outcome:	Not reported
Action Type:	Phase 5
Action Status:	RMRINT
Action Date:	11/16/2015
Response Action Outcome:	Not reported
Action Type:	Phase 5
Action Status:	Remedy Operation Status Report Received
Action Date:	11/16/2015
Response Action Outcome:	Not reported
Action Type:	Compliance and Enforcement Action
Action Status:	ACOP
Action Date:	11/20/2012
Response Action Outcome:	Not reported
Action Type:	Immediate Response Action
Action Status:	Status or Interim Report Received
Action Date:	11/27/2013
Response Action Outcome:	Not reported

Map ID  
Direction  
Distance  
Elevation

MAP FINDINGS

Site

Database(s)

EDR ID Number  
EPA ID Number

**MARQUIS CLEANERS (Continued)**

**S104545082**

Action Type:	Immediate Response Action
Action Status:	Status or Interim Report Received
Action Date:	11/30/2012
Response Action Outcome:	Not reported
Action Type:	Immediate Response Action
Action Status:	Modified Revised or Updated Plan Received
Action Date:	11/30/2012
Response Action Outcome:	Not reported
Action Type:	Immediate Response Action
Action Status:	Status or Interim Report Received
Action Date:	12/1/2014
Response Action Outcome:	Not reported
Action Type:	Immediate Response Action
Action Status:	Status or Interim Report Received
Action Date:	12/1/2015
Response Action Outcome:	Not reported
Action Type:	Immediate Response Action
Action Status:	IRA Assessment Only
Action Date:	12/22/1995
Response Action Outcome:	Not reported
Action Type:	Release Disposition
Action Status:	Reportable Release under MGL 21E
Action Date:	12/28/1995
Response Action Outcome:	Not reported
Action Type:	RLFA
Action Status:	FOLOFF
Action Date:	12/28/1995
Response Action Outcome:	Not reported
Action Type:	Immediate Response Action
Action Status:	Oral Approval of Plan or Action
Action Date:	12/28/1995
Response Action Outcome:	Not reported
Action Type:	RLFA
Action Status:	FOLOFF
Action Date:	12/5/1995
Response Action Outcome:	Not reported
Action Type:	Immediate Response Action
Action Status:	Level I - Technical Screen Audit
Action Date:	12/7/2012
Response Action Outcome:	Not reported
Action Type:	RLFA
Action Status:	FLDRUN
Action Date:	2/13/1997
Response Action Outcome:	Not reported
Action Type:	RLFA
Action Status:	FOLOFF

Map ID  
Direction  
Distance  
Elevation

MAP FINDINGS

Site

Database(s)

EDR ID Number  
EPA ID Number

**MARQUIS CLEANERS (Continued)**

**S104545082**

Action Date:	2/16/2016
Response Action Outcome:	Not reported
Action Type:	Phase 2
Action Status:	Completion Statement Received
Action Date:	3/1/2013
Response Action Outcome:	Not reported
Action Type:	RLFA
Action Status:	FOLOFF
Action Date:	3/20/1996
Response Action Outcome:	Not reported
Action Type:	A Notice sent to a Potentially Responsible Party (PRP)
Action Status:	A MassDEP piece of correspondence was issued (approvals, NORs, etc.
Action Date:	4/25/1994
Response Action Outcome:	Not reported
Action Type:	Compliance and Enforcement Action
Action Status:	Interim Deadline Letter Issued
Action Date:	4/25/1994
Response Action Outcome:	Not reported
Action Type:	A Notice sent to a Potentially Responsible Party (PRP)
Action Status:	A MassDEP piece of correspondence was issued (approvals, NORs, etc.
Action Date:	4/26/1994
Response Action Outcome:	Not reported
Action Type:	A Notice sent to a Potentially Responsible Party (PRP)
Action Status:	A MassDEP piece of correspondence was issued (approvals, NORs, etc.
Action Date:	4/5/2007
Response Action Outcome:	Not reported
Action Type:	Immediate Response Action
Action Status:	Status or Interim Report Received
Action Date:	5/12/2011
Response Action Outcome:	Not reported
Action Type:	Phase 5
Action Status:	Remedy Operation Status Report Received
Action Date:	5/12/2015
Response Action Outcome:	Not reported
Action Type:	Phase 5
Action Status:	RMRINI
Action Date:	5/12/2015
Response Action Outcome:	Not reported
Action Type:	RLFA
Action Status:	FOLOFF
Action Date:	5/2/1994
Response Action Outcome:	Not reported
Action Type:	Compliance and Enforcement Action
Action Status:	Amendment Received or Issued
Action Date:	5/21/2013
Response Action Outcome:	Not reported

Map ID  
Direction  
Distance  
Elevation

MAP FINDINGS

Site

Database(s)

EDR ID Number  
EPA ID Number

**MARQUIS CLEANERS (Continued)**

**S104545082**

Action Type:	Immediate Response Action
Action Status:	Status or Interim Report Received
Action Date:	5/30/2015
Response Action Outcome:	Not reported
Action Type:	Immediate Response Action
Action Status:	Status or Interim Report Received
Action Date:	5/31/2013
Response Action Outcome:	Not reported
Action Type:	An activity type that is related to an Audit
Action Status:	Notice of Non-compliance related to an Audit
Action Date:	6/19/2009
Response Action Outcome:	Not reported
Action Type:	Phase 1
Action Status:	Level III - Comprehensive Audit
Action Date:	6/19/2009
Response Action Outcome:	Not reported
Action Type:	Immediate Response Action
Action Status:	Status or Interim Report Received
Action Date:	6/24/2010
Response Action Outcome:	Not reported
Action Type:	Phase 1
Action Status:	Completion Statement Received
Action Date:	6/30/2008
Response Action Outcome:	Not reported
Action Type:	Tier Classification
Action Status:	Tier 2 Classification
Action Date:	6/30/2008
Response Action Outcome:	Not reported
Action Type:	Tier Classification
Action Status:	Transmittal, Notice, or Notification Received
Action Date:	6/30/2008
Response Action Outcome:	Not reported
Action Type:	An activity type that is related to an Audit
Action Status:	Audit Follow-up Completion Statement Received
Action Date:	7/1/2014
Response Action Outcome:	Not reported
Action Type:	Immediate Response Action
Action Status:	Modified Revised or Updated Plan Received
Action Date:	7/1/2014
Response Action Outcome:	Not reported
Action Type:	Phase 1
Action Status:	Level III - Comprehensive Audit
Action Date:	7/24/2009
Response Action Outcome:	Not reported
Action Type:	An activity type that is related to an Audit
Action Status:	Notice of Non-compliance related to an Audit



Map ID  
Direction  
Distance  
Elevation

MAP FINDINGS

Site

Database(s)

EDR ID Number  
EPA ID Number

**MARQUIS CLEANERS (Continued)**

**S104545082**

Action Date:	7/24/2009
Response Action Outcome:	Not reported
Action Type:	Tier Classification
Action Status:	Legal Notice Published
Action Date:	7/4/2008
Response Action Outcome:	Not reported
Action Type:	Phase 5
Action Status:	Action Status or AUL Terminated
Action Date:	7/6/2016
Response Action Outcome:	Not reported
Action Type:	Phase 5
Action Status:	Work Started
Action Date:	8/15/2017
Response Action Outcome:	Not reported
Action Type:	Phase 4
Action Status:	Completion Statement Received
Action Date:	8/15/2017
Response Action Outcome:	Not reported
Action Type:	Immediate Response Action
Action Status:	Completion Statement Received
Action Date:	8/24/2016
Response Action Outcome:	Not reported
Action Type:	Phase 4
Action Status:	Modified Revised or Updated Plan Received
Action Date:	8/24/2016
Response Action Outcome:	Not reported
Action Type:	Phase 2
Action Status:	Revised Statement or Transmittal Received
Action Date:	8/30/2013
Response Action Outcome:	Not reported
Action Type:	An activity type that is related to an Audit
Action Status:	AFUPLN
Action Date:	9/16/2009
Response Action Outcome:	Not reported
Action Type:	Compliance and Enforcement Action
Action Status:	Notice of Enforcement Conference
Action Date:	9/19/2012
Response Action Outcome:	Not reported
Action Type:	An activity type that is related to an Audit
Action Status:	Written Approval of Plan
Action Date:	9/29/2009
Response Action Outcome:	Not reported
Action Type:	Phase 3
Action Status:	Completion Statement Received
Action Date:	9/3/2013
Response Action Outcome:	Not reported

Map ID  
Direction  
Distance  
Elevation

MAP FINDINGS

Site

Database(s)

EDR ID Number  
EPA ID Number

**MARQUIS CLEANERS (Continued)**

**S104545082**

Action Type:	Release Disposition
Action Status:	Reportable Release under MGL 21E
Action Date:	9/9/1994
Response Action Outcome:	Not reported

Release:

Release Tracking Number/Current Status:	3-0010329 / ROSTRM
Primary ID:	Not reported
Official City:	SALEM
Notification:	10/01/1993
Category:	TWO HR
Status Date:	07/06/2016
Phase:	PHASE V
Response Action Outcome:	-
Oil / Haz Material Type:	Oil

[Click here to access the MA DEP site for this facility:](#)

Actions:

Action Type:	Immediate Response Action
Action Status:	Status or Interim Report Received
Action Date:	1/13/2010
Response Action Outcome:	Not reported

Action Type:	Compliance and Enforcement Action
Action Status:	Notice of Non-Compliance Issued
Action Date:	1/19/2012
Response Action Outcome:	Not reported

Action Type:	Compliance and Enforcement Action
Action Status:	Interim Deadline Letter Issued
Action Date:	1/28/2013
Response Action Outcome:	Not reported

Action Type:	Immediate Response Action
Action Status:	Written Denial of Plan
Action Date:	1/28/2013
Response Action Outcome:	Not reported

Action Type:	Immediate Response Action
Action Status:	Status or Interim Report Received
Action Date:	1/3/2012
Response Action Outcome:	Not reported

Action Type:	Compliance and Enforcement Action
Action Status:	Interim Deadline Letter Issued
Action Date:	1/8/2008
Response Action Outcome:	Not reported

Action Type:	Compliance and Enforcement Action
Action Status:	CILS
Action Date:	1/8/2008
Response Action Outcome:	Not reported

Action Type:	Release Disposition
--------------	---------------------

Map ID  
Direction  
Distance  
Elevation

MAP FINDINGS

Site

Database(s)

EDR ID Number  
EPA ID Number

**MARQUIS CLEANERS (Continued)**

**S104545082**

Action Status:	Reportable Release under MGL 21E
Action Date:	10/1/1993
Response Action Outcome:	Not reported
Action Type:	Phase 4
Action Status:	Completion Statement Received
Action Date:	10/31/2014
Response Action Outcome:	Not reported
Action Type:	Phase 5
Action Status:	Remedy Operation Status Submittal Received
Action Date:	10/31/2014
Response Action Outcome:	Not reported
Action Type:	Phase 5
Action Status:	Work Started
Action Date:	10/31/2014
Response Action Outcome:	Not reported
Action Type:	Phase 4
Action Status:	Written Plan Received
Action Date:	11/1/2013
Response Action Outcome:	Not reported
Action Type:	Phase 5
Action Status:	RMRINT
Action Date:	11/16/2015
Response Action Outcome:	Not reported
Action Type:	Phase 5
Action Status:	Remedy Operation Status Report Received
Action Date:	11/16/2015
Response Action Outcome:	Not reported
Action Type:	Compliance and Enforcement Action
Action Status:	ACOP
Action Date:	11/20/2012
Response Action Outcome:	Not reported
Action Type:	Immediate Response Action
Action Status:	Status or Interim Report Received
Action Date:	11/27/2013
Response Action Outcome:	Not reported
Action Type:	Immediate Response Action
Action Status:	Status or Interim Report Received
Action Date:	11/30/2012
Response Action Outcome:	Not reported
Action Type:	Immediate Response Action
Action Status:	Modified Revised or Updated Plan Received
Action Date:	11/30/2012
Response Action Outcome:	Not reported
Action Type:	Immediate Response Action
Action Status:	Status or Interim Report Received
Action Date:	12/1/2014

Map ID  
Direction  
Distance  
Elevation

MAP FINDINGS

Site

Database(s)

EDR ID Number  
EPA ID Number

**MARQUIS CLEANERS (Continued)**

**S104545082**

Response Action Outcome:	Not reported
Action Type:	Immediate Response Action
Action Status:	Status or Interim Report Received
Action Date:	12/1/2015
Response Action Outcome:	Not reported
Action Type:	Immediate Response Action
Action Status:	IRA Assessment Only
Action Date:	12/22/1995
Response Action Outcome:	Not reported
Action Type:	Release Disposition
Action Status:	Reportable Release under MGL 21E
Action Date:	12/28/1995
Response Action Outcome:	Not reported
Action Type:	RLFA
Action Status:	FOLOFF
Action Date:	12/28/1995
Response Action Outcome:	Not reported
Action Type:	Immediate Response Action
Action Status:	Oral Approval of Plan or Action
Action Date:	12/28/1995
Response Action Outcome:	Not reported
Action Type:	RLFA
Action Status:	FOLOFF
Action Date:	12/5/1995
Response Action Outcome:	Not reported
Action Type:	Immediate Response Action
Action Status:	Level I - Technical Screen Audit
Action Date:	12/7/2012
Response Action Outcome:	Not reported
Action Type:	RLFA
Action Status:	FLDRUN
Action Date:	2/13/1997
Response Action Outcome:	Not reported
Action Type:	RLFA
Action Status:	FOLOFF
Action Date:	2/16/2016
Response Action Outcome:	Not reported
Action Type:	Phase 2
Action Status:	Completion Statement Received
Action Date:	3/1/2013
Response Action Outcome:	Not reported
Action Type:	RLFA
Action Status:	FOLOFF
Action Date:	3/20/1996
Response Action Outcome:	Not reported

Map ID  
Direction  
Distance  
Elevation

MAP FINDINGS

Site

Database(s)

EDR ID Number  
EPA ID Number

**MARQUIS CLEANERS (Continued)**

**S104545082**

Action Type:	A Notice sent to a Potentially Responsible Party (PRP)
Action Status:	A MassDEP piece of correspondence was issued (approvals, NORs, etc.
Action Date:	4/25/1994
Response Action Outcome:	Not reported
Action Type:	Compliance and Enforcement Action
Action Status:	Interim Deadline Letter Issued
Action Date:	4/25/1994
Response Action Outcome:	Not reported
Action Type:	A Notice sent to a Potentially Responsible Party (PRP)
Action Status:	A MassDEP piece of correspondence was issued (approvals, NORs, etc.
Action Date:	4/26/1994
Response Action Outcome:	Not reported
Action Type:	A Notice sent to a Potentially Responsible Party (PRP)
Action Status:	A MassDEP piece of correspondence was issued (approvals, NORs, etc.
Action Date:	4/5/2007
Response Action Outcome:	Not reported
Action Type:	Immediate Response Action
Action Status:	Status or Interim Report Received
Action Date:	5/12/2011
Response Action Outcome:	Not reported
Action Type:	Phase 5
Action Status:	Remedy Operation Status Report Received
Action Date:	5/12/2015
Response Action Outcome:	Not reported
Action Type:	Phase 5
Action Status:	RMRINI
Action Date:	5/12/2015
Response Action Outcome:	Not reported
Action Type:	RLFA
Action Status:	FOLOFF
Action Date:	5/2/1994
Response Action Outcome:	Not reported
Action Type:	Compliance and Enforcement Action
Action Status:	Amendment Received or Issued
Action Date:	5/21/2013
Response Action Outcome:	Not reported
Action Type:	Immediate Response Action
Action Status:	Status or Interim Report Received
Action Date:	5/30/2015
Response Action Outcome:	Not reported
Action Type:	Immediate Response Action
Action Status:	Status or Interim Report Received
Action Date:	5/31/2013
Response Action Outcome:	Not reported
Action Type:	An activity type that is related to an Audit
Action Status:	Notice of Non-compliance related to an Audit

Map ID  
Direction  
Distance  
Elevation

MAP FINDINGS

Site

Database(s)

EDR ID Number  
EPA ID Number

**MARQUIS CLEANERS (Continued)**

**S104545082**

Action Date:	6/19/2009
Response Action Outcome:	Not reported
Action Type:	Phase 1
Action Status:	Level III - Comprehensive Audit
Action Date:	6/19/2009
Response Action Outcome:	Not reported
Action Type:	Immediate Response Action
Action Status:	Status or Interim Report Received
Action Date:	6/24/2010
Response Action Outcome:	Not reported
Action Type:	Phase 1
Action Status:	Completion Statement Received
Action Date:	6/30/2008
Response Action Outcome:	Not reported
Action Type:	Tier Classification
Action Status:	Tier 2 Classification
Action Date:	6/30/2008
Response Action Outcome:	Not reported
Action Type:	Tier Classification
Action Status:	Transmittal, Notice, or Notification Received
Action Date:	6/30/2008
Response Action Outcome:	Not reported
Action Type:	An activity type that is related to an Audit
Action Status:	Audit Follow-up Completion Statement Received
Action Date:	7/1/2014
Response Action Outcome:	Not reported
Action Type:	Immediate Response Action
Action Status:	Modified Revised or Updated Plan Received
Action Date:	7/1/2014
Response Action Outcome:	Not reported
Action Type:	Phase 1
Action Status:	Level III - Comprehensive Audit
Action Date:	7/24/2009
Response Action Outcome:	Not reported
Action Type:	An activity type that is related to an Audit
Action Status:	Notice of Non-compliance related to an Audit
Action Date:	7/24/2009
Response Action Outcome:	Not reported
Action Type:	Tier Classification
Action Status:	Legal Notice Published
Action Date:	7/4/2008
Response Action Outcome:	Not reported
Action Type:	Phase 5
Action Status:	Action Status or AUL Terminated
Action Date:	7/6/2016
Response Action Outcome:	Not reported

Map ID  
Direction  
Distance  
Elevation

MAP FINDINGS

Site

Database(s)

EDR ID Number  
EPA ID Number

**MARQUIS CLEANERS (Continued)**

**S104545082**

Action Type:	Phase 5
Action Status:	Work Started
Action Date:	8/15/2017
Response Action Outcome:	Not reported
Action Type:	Phase 4
Action Status:	Completion Statement Received
Action Date:	8/15/2017
Response Action Outcome:	Not reported
Action Type:	Immediate Response Action
Action Status:	Completion Statement Received
Action Date:	8/24/2016
Response Action Outcome:	Not reported
Action Type:	Phase 4
Action Status:	Modified Revised or Updated Plan Received
Action Date:	8/24/2016
Response Action Outcome:	Not reported
Action Type:	Phase 2
Action Status:	Revised Statement or Transmittal Received
Action Date:	8/30/2013
Response Action Outcome:	Not reported
Action Type:	An activity type that is related to an Audit
Action Status:	AFUPLN
Action Date:	9/16/2009
Response Action Outcome:	Not reported
Action Type:	Compliance and Enforcement Action
Action Status:	Notice of Enforcement Conference
Action Date:	9/19/2012
Response Action Outcome:	Not reported
Action Type:	An activity type that is related to an Audit
Action Status:	Written Approval of Plan
Action Date:	9/29/2009
Response Action Outcome:	Not reported
Action Type:	Phase 3
Action Status:	Completion Statement Received
Action Date:	9/3/2013
Response Action Outcome:	Not reported
Action Type:	Release Disposition
Action Status:	Reportable Release under MGL 21E
Action Date:	9/9/1994
Response Action Outcome:	Not reported

Chemicals:	
Chemical:	#2 FUEL OIL
Quantity:	Not reported
Location Type:	COMMERCIAL
Source:	AST
Source:	UNKNOWN
Source:	FUELTANK

Map ID  
Direction  
Distance  
Elevation

MAP FINDINGS

Site

Database(s)

EDR ID Number  
EPA ID Number

**MARQUIS CLEANERS (Continued)**

**S104545082**

ENFORCEMENT:

Region: NERO  
DEP Region: NERO  
DEP Program: 3A  
DEP Bureau: BWSC  
Program: Not reported  
Program Id: 3-0010329  
High Or Low Level Enforcement: LLE  
FMF #: Not reported  
Comptroller Billing Name: Not reported  
Town Where Violation Occurred: Not reported  
Date Executed: 01/19/2012  
ENF #: NON-NE-12-3A004  
Document Type: NON  
AG Ref (Y/N): Not reported  
Doc Archived (Y/N): Not reported  
EJ Community (Y/N): Y  
Regional Comment: Not reported  
Final Payment Due Date: Not reported  
ACOP \$: Not reported  
PAN \$: Not reported  
EMS (Y/N): Not reported  
EMS\$: Not reported  
SEP (Y/N): Not reported  
SEP \$: Not reported  
Demand \$: Not reported  
Suspended \$: Not reported  
Ownership: Commercially Owned

Region: NERO  
DEP Region: NERO  
DEP Program: 3A  
DEP Bureau: BWSC  
Program: BWSC  
Program Id: 3-0010329  
High Or Low Level Enforcement: HLE  
FMF #: Not reported  
Comptroller Billing Name: Not reported  
Town Where Violation Occurred: SALEM  
Date Executed: 11/20/2012  
ENF #: ACOP-NE-12-3A007  
Document Type: ACOP  
AG Ref (Y/N): Not reported  
Doc Archived (Y/N): Not reported  
EJ Community (Y/N): Y  
Regional Comment: Not reported  
Final Payment Due Date: 11/20/2013  
ACOP \$: 4000  
PAN \$: Not reported  
EMS (Y/N): Not reported  
EMS\$: Not reported  
SEP (Y/N): Not reported  
SEP \$: Not reported  
Demand \$: Not reported  
Suspended \$: 26000  
Ownership: Commercially Owned



Map ID  
Direction  
Distance  
Elevation

MAP FINDINGS

Site

Database(s)

EDR ID Number  
EPA ID Number

**MARQUIS CLEANERS (Continued)**

**S104545082**

Region: NERO  
DEP Region: NERO  
DEP Program: 3R  
DEP Bureau: BWSC  
Program: BWSC  
Program Id: 3-0010329  
High Or Low Level Enforcement: LLE  
FMF #: Not reported  
Comptroller Billing Name: Not reported  
Town Where Violation Occurred: Salem  
Date Executed: 01/28/2013  
ENF #: Not reported  
Document Type: IDL  
AG Ref (Y/N): Not reported  
Doc Archived (Y/N): Not reported  
EJ Community (Y/N): Y  
Regional Comment: Not reported  
Final Payment Due Date: Not reported  
ACOP \$: Not reported  
PAN \$: Not reported  
EMS (Y/N): Not reported  
EMS\$: Not reported  
SEP (Y/N): Not reported  
SEP \$: Not reported  
Demand \$: Not reported  
Suspended \$: Not reported  
Ownership: Commercially Owned

Region: NERO  
DEP Region: NERO  
DEP Program: 3S  
DEP Bureau: BWSC  
Program: Not reported  
Program Id: 3-0010329  
High Or Low Level Enforcement: LLE  
FMF #: Not reported  
Comptroller Billing Name: Not reported  
Town Where Violation Occurred: Not reported  
Date Executed: 06/19/2009  
ENF #: NON-NE-09-3S005  
Document Type: NON  
AG Ref (Y/N): Not reported  
Doc Archived (Y/N): Not reported  
EJ Community (Y/N): Not reported  
Regional Comment: Not reported  
Final Payment Due Date: Not reported  
ACOP \$: Not reported  
PAN \$: Not reported  
EMS (Y/N): Not reported  
EMS\$: Not reported  
SEP (Y/N): Not reported  
SEP \$: Not reported  
Demand \$: Not reported  
Suspended \$: Not reported  
Ownership: Commercially Owned

Region: NERO

Map ID  
Direction  
Distance  
Elevation

MAP FINDINGS

Site

Database(s)

EDR ID Number  
EPA ID Number

**MARQUIS CLEANERS (Continued)**

**S104545082**

DEP Region: NERO  
DEP Program: 3S  
DEP Bureau: BWSC  
Program: Not reported  
Program Id: 3-0010329  
High Or Low Level Enforcement: LLE  
FMF #: Not reported  
Comptroller Billing Name: Not reported  
Town Where Violation Occurred: Not reported  
Date Executed: 07/24/2009  
ENF #: NON-NE-09-3S005  
Document Type: NON  
AG Ref (Y/N): Not reported  
Doc Archived (Y/N): Not reported  
EJ Community (Y/N): Not reported  
Regional Comment: Not reported  
Final Payment Due Date: Not reported  
ACOP \$: Not reported  
PAN \$: Not reported  
EMS (Y/N): Not reported  
EMS\$: Not reported  
SEP (Y/N): Not reported  
SEP \$: Not reported  
Demand \$: Not reported  
Suspended \$: Not reported  
Ownership: Commercially Owned

Region: NERO  
DEP Region: NERO  
DEP Program: 3A  
DEP Bureau: BWSC  
Program: BWSC  
Program Id: 3-0010329  
High Or Low Level Enforcement: HLE  
FMF #: Not reported  
Comptroller Billing Name: Not reported  
Town Where Violation Occurred: Salem  
Date Executed: 05/21/2013  
ENF #: ACOP-12-3A007-AMEND  
Document Type: AMEND  
AG Ref (Y/N): Not reported  
Doc Archived (Y/N): Not reported  
EJ Community (Y/N): Y  
Regional Comment: Not reported  
Final Payment Due Date: Not reported  
ACOP \$: Not reported  
PAN \$: Not reported  
EMS (Y/N): Not reported  
EMS\$: Not reported  
SEP (Y/N): Not reported  
SEP \$: Not reported  
Demand \$: Not reported  
Suspended \$: Not reported  
Ownership: Commercially Owned

Region: NERO  
DEP Region: NERO

Map ID  
Direction  
Distance  
Elevation

MAP FINDINGS

Site

Database(s)

EDR ID Number  
EPA ID Number

**MARQUIS CLEANERS (Continued)**

**S104545082**

DEP Program: 3C  
DEP Bureau: BWSC  
Program: Not reported  
Program Id: 3-0010329  
High Or Low Level Enforcement: LLE  
FMF #: Not reported  
Comptroller Billing Name: Not reported  
Town Where Violation Occurred: Not reported  
Date Executed: 01/08/2008  
ENF #: Not reported  
Document Type: IDL  
AG Ref (Y/N): Not reported  
Doc Archived (Y/N): Not reported  
EJ Community (Y/N): Not reported  
Regional Comment: Not reported  
Final Payment Due Date: Not reported  
ACOP \$: Not reported  
PAN \$: Not reported  
EMS (Y/N): Not reported  
EMS\$: Not reported  
SEP (Y/N): Not reported  
SEP \$: Not reported  
Demand \$: Not reported  
Suspended \$: Not reported  
Ownership: Commercially Owned

**AW236**  
**WNW**  
**1/2-1**  
**0.868 mi.**  
**4583 ft.**

**PROPERTY**  
**24 WINTER ST**  
**PEABODY, MA 01960**

**MA SHWS**  
**MA LUST**  
**MA RELEASE**

**S105199329**  
**N/A**

**Site 1 of 3 in cluster AW**

**Relative:**  
**Lower**  
**Actual:**  
**32 ft.**

SHWS:  
Release Tracking Number/Current Status: 3-0000998 / DEPNFA  
Release Town: PEABODY  
Notification Date: 10/28/1987  
Category: NONE  
Associated ID: Not reported  
**Current Status:** **No Further Action (DEP Determined)**  
Status Date: 04/05/1996  
Phase: Not reported  
Response Action Outcome: -  
Oil Or Haz Material: Hazardous Material  
Source: UNCONTAIN  
Source: UST

[Click here to access the MA DEP site for this facility:](#)

Chemicals:  
Chemical: ARSENIC  
Quantity: Not reported

Actions:  
Action Type: A Notice sent to a Potentially Responsible Party (PRP)  
Action Status: A MassDEP piece of correspondence was issued (approvals, NORs, etc.  
Action Date: 10/28/1987  
Response Action Outcome: Not reported

Map ID  
Direction  
Distance  
Elevation

MAP FINDINGS

Site

Database(s)

EDR ID Number  
EPA ID Number

**PROPERTY (Continued)**

**S105199329**

Action Type: Release Disposition  
Action Status: Valid Transition Site  
Action Date: 10/28/1987  
Response Action Outcome: Not reported

Action Type: TREGS  
Action Status: DEPNFA  
Action Date: 4/5/1996  
Response Action Outcome: Not reported

**LUST:**

**Facility:**

Release Tracking Number/Current Status: 3-0000998 / DEPNFA  
Status Date: 04/05/1996  
Source Type: UST  
Release Town: PEABODY  
Notification Date: 10/28/1987  
Category: NONE  
Associated ID: Not reported  
Phase: Not reported  
Response Action Outcome: -  
Oil Or Haz Material: Hazardous Material

Source: UNCONTAIN  
Source: UST

[Click here to access the MA DEP site for this facility:](#)

**Chemicals:**

Chemical: ARSENIC  
Quantity: Not reported

**Actions:**

Action Type: A Notice sent to a Potentially Responsible Party (PRP)  
Action Status: A MassDEP piece of correspondence was issued (approvals, NORs, etc.)  
Action Date: 10/28/1987  
Response Action Outcome: Not reported

Action Type: Release Disposition  
Action Status: Valid Transition Site  
Action Date: 10/28/1987  
Response Action Outcome: Not reported

Action Type: TREGS  
Action Status: DEPNFA  
Action Date: 4/5/1996  
Response Action Outcome: Not reported

**Release:**

Release Tracking Number/Current Status: 3-0000998 / DEPNFA  
Primary ID: Not reported  
Official City: PEABODY

Map ID  
Direction  
Distance  
Elevation

MAP FINDINGS

Site

Database(s)

EDR ID Number  
EPA ID Number

**PROPERTY (Continued)**

**S105199329**

Notification: 10/28/1987  
Category: NONE  
Status Date: 04/05/1996  
Phase: Not reported  
Response Action Outcome: -  
Oil / Haz Material Type: Hazardous Material

[Click here to access the MA DEP site for this facility:](#)

**Actions:**

Action Type: A Notice sent to a Potentially Responsible Party (PRP)  
Action Status: A MassDEP piece of correspondence was issued (approvals, NORs, etc.)  
Action Date: 10/28/1987  
Response Action Outcome: Not reported

Action Type: Release Disposition  
Action Status: Valid Transition Site  
Action Date: 10/28/1987  
Response Action Outcome: Not reported

Action Type: TREGS  
Action Status: DEPNFA  
Action Date: 4/5/1996  
Response Action Outcome: Not reported

**Chemicals:**

Chemical: ARSENIC  
Quantity: Not reported  
Source: UNCONTAIN  
Source: UST

237  
NW  
1/2-1  
0.869 mi.  
4589 ft.

**PAUL FERROGAMO AS TRUSTEE OF WEBSTER STREET BUILDI  
2 WEBSTER ST  
PEABODY, MA 01960**

**MA SHWS  
MA INST CONTROL  
MA RELEASE  
MA ENF**

**S100043296  
N/A**

**Relative:  
Lower**

**Actual:  
24 ft.**

**SHWS:**

Release Tracking Number/Current Status: 3-0003796 / RAO  
Release Town: PEABODY  
Notification Date: 01/15/1992  
Category: NONE  
Associated ID: Not reported  
**Current Status: Response Action Outcome**  
Status Date: 12/19/1996  
Phase: Not reported  
Response Action Outcome: A3 - A permanent solution has been achieved. Contamination has not been reduced to background and an Activity and use Limitation (AUL) has been implemented.  
  
Oil Or Haz Material: Not reported  
Location Type: INDUSTRIAL  
Source: UNCONTAIN

[Click here to access the MA DEP site for this facility:](#)

Map ID  
Direction  
Distance  
Elevation

MAP FINDINGS

Site

Database(s)

EDR ID Number  
EPA ID Number

**PAUL FERROGAMO AS TRUSTEE OF WEBSTER STREET BUILDING REALTY (Continued)**

**S100043296**

Chemicals:

Chemical: UNKNOWN  
Quantity: Not reported

Actions:

Action Type: Activity and Use Limitation  
Action Status: Level II - Audit Inspection  
Action Date: 1/12/2006  
Response Action Outcome: A permanent solution has been achieved. Contamination has not been reduced to background and an Activity and use Limitation (AUL) has been implemented.

Action Type: An activity type that is related to an Audit  
Action Status: Notice of Non-compliance related to an Audit  
Action Date: 1/13/2006  
Response Action Outcome: A permanent solution has been achieved. Contamination has not been reduced to background and an Activity and use Limitation (AUL) has been implemented.

Action Type: An activity type that is related to an Audit  
Action Status: NAFNVD  
Action Date: 10/2/2012  
Response Action Outcome: A permanent solution has been achieved. Contamination has not been reduced to background and an Activity and use Limitation (AUL) has been implemented.

Action Type: An activity type that is related to an Audit  
Action Status: NAFNVD  
Action Date: 10/29/2001  
Response Action Outcome: A permanent solution has been achieved. Contamination has not been reduced to background and an Activity and use Limitation (AUL) has been implemented.

Action Type: Response Action Outcome - RAO  
Action Status: Level I - Technical Screen Audit  
Action Date: 10/29/2001  
Response Action Outcome: A permanent solution has been achieved. Contamination has not been reduced to background and an Activity and use Limitation (AUL) has been implemented.

Action Type: Activity and Use Limitation  
Action Status: Transmittal, Notice, or Notification Received  
Action Date: 12/11/1996  
Response Action Outcome: A permanent solution has been achieved. Contamination has not been reduced to background and an Activity and use Limitation (AUL) has been implemented.

Action Type: Immediate Response Action  
Action Status: Completion Statement Received  
Action Date: 12/19/1996  
Response Action Outcome: A permanent solution has been achieved. Contamination has not been reduced to background and an Activity and use Limitation (AUL) has been implemented.

Action Type: Response Action Outcome - RAO  
Action Status: RAO Statement Received  
Action Date: 12/19/1996

Map ID  
Direction  
Distance  
Elevation

MAP FINDINGS

Site

Database(s)

EDR ID Number  
EPA ID Number

**PAUL FERROGAMO AS TRUSTEE OF WEBSTER STREET BUILDING REALTY (Continued)**

**S100043296**

Response Action Outcome: A permanent solution has been achieved. Contamination has not been reduced to background and an Activity and use Limitation (AUL) has been implemented.

Action Type: TREGS  
Action Status: WAVSIG  
Action Date: 12/20/1991

Response Action Outcome: A permanent solution has been achieved. Contamination has not been reduced to background and an Activity and use Limitation (AUL) has been implemented.

Action Type: Compliance and Enforcement Action  
Action Status: Notice of Non-Compliance Issued  
Action Date: 12/23/2009

Response Action Outcome: A permanent solution has been achieved. Contamination has not been reduced to background and an Activity and use Limitation (AUL) has been implemented.

Action Type: TREGS  
Action Status: WAVACC  
Action Date: 12/30/1991

Response Action Outcome: A permanent solution has been achieved. Contamination has not been reduced to background and an Activity and use Limitation (AUL) has been implemented.

Action Type: Release Disposition  
Action Status: Valid Transition Site  
Action Date: 12/30/1991

Response Action Outcome: A permanent solution has been achieved. Contamination has not been reduced to background and an Activity and use Limitation (AUL) has been implemented.

Action Type: An activity type that is related to an Audit  
Action Status: NOA  
Action Date: 2/28/1994

Response Action Outcome: A permanent solution has been achieved. Contamination has not been reduced to background and an Activity and use Limitation (AUL) has been implemented.

Action Type: Compliance and Enforcement Action  
Action Status: RFI  
Action Date: 2/28/1994

Response Action Outcome: A permanent solution has been achieved. Contamination has not been reduced to background and an Activity and use Limitation (AUL) has been implemented.

Action Type: An activity type that is related to an Audit  
Action Status: Audit Follow-up Completion Statement Received  
Action Date: 7/8/2010

Response Action Outcome: A permanent solution has been achieved. Contamination has not been reduced to background and an Activity and use Limitation (AUL) has been implemented.

Action Type: Activity and Use Limitation  
Action Status: Legal Notice Published  
Action Date: 8/17/2010

Response Action Outcome: A permanent solution has been achieved. Contamination has not been

Map ID  
Direction  
Distance  
Elevation

MAP FINDINGS

Site

Database(s)

EDR ID Number  
EPA ID Number

**PAUL FERROGAMO AS TRUSTEE OF WEBSTER STREET BUILDING REALTY (Continued)**

**S100043296**

reduced to background and an Activity and use Limitation (AUL) has been implemented.

Action Type: Activity and Use Limitation  
Action Status: Transmittal, Notice, or Notification Received  
Action Date: 8/17/2010  
Response Action Outcome: A permanent solution has been achieved. Contamination has not been reduced to background and an Activity and use Limitation (AUL) has been implemented.

Action Type: TREGS  
Action Status: WAVREC  
Action Date: 9/18/1991  
Response Action Outcome: A permanent solution has been achieved. Contamination has not been reduced to background and an Activity and use Limitation (AUL) has been implemented.

Action Type: Activity and Use Limitation  
Action Status: Level II - Audit Inspection  
Action Date: 9/20/2012  
Response Action Outcome: A permanent solution has been achieved. Contamination has not been reduced to background and an Activity and use Limitation (AUL) has been implemented.

**INST CONTROL:**

Release Tracking Number: 3-0003796  
Action Type: AUL  
Action Stat: LEGNOT  
Action Date: 08/17/2010  
Response Action Outcome: A3 - A permanent solution has been achieved. Contamination has not been reduced to background and an Activity and use Limitation (AUL) has been implemented.

Release Tracking Number: 3-0003796  
Action Type: AUL  
Action Stat: RECPT  
Action Date: 08/17/2010  
Response Action Outcome: A3 - A permanent solution has been achieved. Contamination has not been reduced to background and an Activity and use Limitation (AUL) has been implemented.

Release Tracking Number: 3-0003796  
Action Type: AUL  
Action Stat: RECPT  
Action Date: 12/11/1996  
Response Action Outcome: A3 - A permanent solution has been achieved. Contamination has not been reduced to background and an Activity and use Limitation (AUL) has been implemented.

Release Tracking Number: 3-0003796  
Action Type: AUL  
Action Stat: SNAUDI  
Action Date: 01/12/2006  
Response Action Outcome: A3 - A permanent solution has been achieved. Contamination has not been reduced to background and an Activity and use Limitation (AUL) has been implemented.



Map ID  
Direction  
Distance  
Elevation

MAP FINDINGS

Site

Database(s)

EDR ID Number  
EPA ID Number

**PAUL FERROGAMO AS TRUSTEE OF WEBSTER STREET BUILDING REALTY (Continued)**

**S100043296**

Release Tracking Number: 3-0003796  
Action Type: AUL  
Action Stat: SNAUDI  
Action Date: 09/20/2012  
Response Action Outcome: A3 - A permanent solution has been achieved. Contamination has not been reduced to background and an Activity and use Limitation (AUL) has been implemented.

**Release:**

Release Tracking Number/Current Status: 3-0003796 / RAO  
Primary ID: Not reported  
Official City: PEABODY  
Notification: 01/15/1992  
Category: NONE  
Status Date: 12/19/1996  
Phase: Not reported  
Response Action Outcome: A3 - A permanent solution has been achieved. Contamination has not been reduced to background and an Activity and use Limitation (AUL) has been implemented.  
Oil / Haz Material Type: Not reported

[Click here to access the MA DEP site for this facility:](#)

**Actions:**

Action Type: Activity and Use Limitation  
Action Status: Level II - Audit Inspection  
Action Date: 1/12/2006  
Response Action Outcome: A permanent solution has been achieved. Contamination has not been reduced to background and an Activity and use Limitation (AUL) has been implemented.

Action Type: An activity type that is related to an Audit  
Action Status: Notice of Non-compliance related to an Audit  
Action Date: 1/13/2006  
Response Action Outcome: A permanent solution has been achieved. Contamination has not been reduced to background and an Activity and use Limitation (AUL) has been implemented.

Action Type: An activity type that is related to an Audit  
Action Status: NAFNVD  
Action Date: 10/2/2012  
Response Action Outcome: A permanent solution has been achieved. Contamination has not been reduced to background and an Activity and use Limitation (AUL) has been implemented.

Action Type: An activity type that is related to an Audit  
Action Status: NAFNVD  
Action Date: 10/29/2001  
Response Action Outcome: A permanent solution has been achieved. Contamination has not been reduced to background and an Activity and use Limitation (AUL) has been implemented.

Action Type: Response Action Outcome - RAO  
Action Status: Level I - Technical Screen Audit  
Action Date: 10/29/2001  
Response Action Outcome: A permanent solution has been achieved. Contamination has not been

Map ID  
Direction  
Distance  
Elevation

MAP FINDINGS

Site

Database(s)

EDR ID Number  
EPA ID Number

**PAUL FERROGAMO AS TRUSTEE OF WEBSTER STREET BUILDING REALTY (Continued)**

**S100043296**

reduced to background and an Activity and use Limitation (AUL) has been implemented.

Action Type: Activity and Use Limitation  
Action Status: Transmittal, Notice, or Notification Received  
Action Date: 12/11/1996  
Response Action Outcome: A permanent solution has been achieved. Contamination has not been reduced to background and an Activity and use Limitation (AUL) has been implemented.

Action Type: Immediate Response Action  
Action Status: Completion Statement Received  
Action Date: 12/19/1996  
Response Action Outcome: A permanent solution has been achieved. Contamination has not been reduced to background and an Activity and use Limitation (AUL) has been implemented.

Action Type: Response Action Outcome - RAO  
Action Status: RAO Statement Received  
Action Date: 12/19/1996  
Response Action Outcome: A permanent solution has been achieved. Contamination has not been reduced to background and an Activity and use Limitation (AUL) has been implemented.

Action Type: TREGS  
Action Status: WAVSIG  
Action Date: 12/20/1991  
Response Action Outcome: A permanent solution has been achieved. Contamination has not been reduced to background and an Activity and use Limitation (AUL) has been implemented.

Action Type: Compliance and Enforcement Action  
Action Status: Notice of Non-Compliance Issued  
Action Date: 12/23/2009  
Response Action Outcome: A permanent solution has been achieved. Contamination has not been reduced to background and an Activity and use Limitation (AUL) has been implemented.

Action Type: TREGS  
Action Status: WAVACC  
Action Date: 12/30/1991  
Response Action Outcome: A permanent solution has been achieved. Contamination has not been reduced to background and an Activity and use Limitation (AUL) has been implemented.

Action Type: Release Disposition  
Action Status: Valid Transition Site  
Action Date: 12/30/1991  
Response Action Outcome: A permanent solution has been achieved. Contamination has not been reduced to background and an Activity and use Limitation (AUL) has been implemented.

Action Type: An activity type that is related to an Audit  
Action Status: NOA  
Action Date: 2/28/1994  
Response Action Outcome: A permanent solution has been achieved. Contamination has not been reduced to background and an Activity and use Limitation (AUL) has

Map ID  
Direction  
Distance  
Elevation

MAP FINDINGS

Site

Database(s)

EDR ID Number  
EPA ID Number

**PAUL FERROGAMO AS TRUSTEE OF WEBSTER STREET BUILDING REALTY (Continued)**

**S100043296**

been implemented.

Action Type: Compliance and Enforcement Action  
Action Status: RFI  
Action Date: 2/28/1994  
Response Action Outcome: A permanent solution has been achieved. Contamination has not been reduced to background and an Activity and use Limitation (AUL) has been implemented.

Action Type: An activity type that is related to an Audit  
Action Status: Audit Follow-up Completion Statement Received  
Action Date: 7/8/2010  
Response Action Outcome: A permanent solution has been achieved. Contamination has not been reduced to background and an Activity and use Limitation (AUL) has been implemented.

Action Type: Activity and Use Limitation  
Action Status: Legal Notice Published  
Action Date: 8/17/2010  
Response Action Outcome: A permanent solution has been achieved. Contamination has not been reduced to background and an Activity and use Limitation (AUL) has been implemented.

Action Type: Activity and Use Limitation  
Action Status: Transmittal, Notice, or Notification Received  
Action Date: 8/17/2010  
Response Action Outcome: A permanent solution has been achieved. Contamination has not been reduced to background and an Activity and use Limitation (AUL) has been implemented.

Action Type: TREGS  
Action Status: WAVREC  
Action Date: 9/18/1991  
Response Action Outcome: A permanent solution has been achieved. Contamination has not been reduced to background and an Activity and use Limitation (AUL) has been implemented.

Action Type: Activity and Use Limitation  
Action Status: Level II - Audit Inspection  
Action Date: 9/20/2012  
Response Action Outcome: A permanent solution has been achieved. Contamination has not been reduced to background and an Activity and use Limitation (AUL) has been implemented.

Chemicals:  
Chemical: UNKNOWN  
Quantity: Not reported  
Location Type: INDUSTRIAL  
Source: UNCONTAIN

ENFORCEMENT:  
Region: NERO  
DEP Region: NERO  
DEP Program: 3A  
DEP Bureau: BWSC  
Program: Not reported

Map ID  
Direction  
Distance  
Elevation

MAP FINDINGS

Site

Database(s)

EDR ID Number  
EPA ID Number

**PAUL FERROGAMO AS TRUSTEE OF WEBSTER STREET BUILDING REALTY (Continued)**

**S100043296**

Program Id: 3-0003796  
High Or Low Level Enforcement: LLE  
FMF #: Not reported  
Comptroller Billing Name: Not reported  
Town Where Violation Occurred: Not reported  
Date Executed: 12/23/2009  
ENF #: NON-NE-09-3A110  
Document Type: NON  
AG Ref (Y/N): Not reported  
Doc Archived (Y/N): Not reported  
EJ Community (Y/N): Not reported  
Regional Comment: Not reported  
Final Payment Due Date: Not reported  
ACOP \$: Not reported  
PAN \$: Not reported  
EMS (Y/N): Not reported  
EMS\$: Not reported  
SEP (Y/N): Not reported  
SEP \$: Not reported  
Demand \$: Not reported  
Suspended \$: Not reported  
Ownership: T

238  
ENE  
1/2-1  
0.872 mi.  
4606 ft.

**PEABODY ESSEX MUSEUM EXPANSION  
161 ESSEX STREET  
SALEM, MA 01970**

**MA SHWS S106132292  
MA LUST N/A  
MA RELEASE  
MA ASBESTOS**

**Relative:  
Lower  
Actual:  
22 ft.**

SHWS:  
Release Tracking Number/Current Status: 3-0033992 / TIERII  
Release Town: SALEM  
Notification Date: 12/16/2016  
Category: 120 DY  
Associated ID: Not reported  
**Current Status:** **Tier II, A site/release receiving a total NRS score of less than 350, unless the site meets any of the Tier 1 Inclusionary Criteria (see above). Permits are not required at Tier 2 sites/releases and response actions may be performed under the supervision of an LSP without prior DEP approval. All pre-1993 transition sites that have accepted waivers are categorically Tier 2 sites.**  
  
Status Date: 12/20/2017  
Phase: PHASE II  
Response Action Outcome: -  
Oil Or Haz Material: Oil and Hazardous Material  
Source: UNKNOWN  
Source: UST  
Source: TANK

Click here to access the MA DEP site for this facility:

Chemicals:  
Chemical: BENZO[A]ANTHRACENE  
Quantity: 20 milligrams per kilogram  
Chemical: BENZO[A]PYRENE  
Quantity: 19 milligrams per kilogram

Map ID  
Direction  
Distance  
Elevation

MAP FINDINGS

Site

Database(s)

EDR ID Number  
EPA ID Number

**PEABODY ESSEX MUSEUM EXPANSION (Continued)**

**S106132292**

Chemical:	PHENANTHRENE
Quantity:	46 milligrams per kilogram
Chemical:	BENZO[B]FLUORANTHENE
Quantity:	23 milligrams per kilogram
Chemical:	2-METHYLNAPHTHALENE
Quantity:	2.7 milligrams per kilogram
Chemical:	TPH
Quantity:	1750 milligrams per kilogram
Chemical:	ACENAPHTHYLENE
Quantity:	1.1 milligrams per kilogram
Chemical:	LEAD
Quantity:	730 milligrams per kilogram
Chemical:	ACENAPHTHENE
Quantity:	6.5 milligrams per kilogram
Chemical:	DIBENZO[A,H]ANTHRACENE
Quantity:	2.2 milligrams per kilogram
Chemical:	INDENO(1,2,3-CD)PYRENE
Quantity:	9.6 milligrams per kilogram
Chemical:	C11 THRU C22 AROMATIC HYDROCARBONS
Quantity:	1360 milligrams per kilogram
Chemical:	NAPHTHALENE
Quantity:	8.2 milligrams per kilogram
Chemical:	C9 THRU C18 ALIPHATIC HYDROCARBONS
Quantity:	1310 milligrams per kilogram

**Actions:**

Action Type:	Tier Classification
Action Status:	Legal Notice Published
Action Date:	1/10/2018
Response Action Outcome:	Not reported

Action Type:	A Notice sent to a Potentially Responsible Party (PRP)
Action Status:	A MassDEP piece of correspondence was issued (approvals, NORs, etc.
Action Date:	1/5/2017
Response Action Outcome:	Not reported

Action Type:	Release Abatement Measure
Action Status:	Level I - Technical Screen Audit
Action Date:	10/25/2017
Response Action Outcome:	Not reported

Action Type:	Release Abatement Measure
Action Status:	Status or Interim Report Received
Action Date:	10/25/2017
Response Action Outcome:	Not reported

Action Type:	A Notice sent to a Potentially Responsible Party (PRP)
Action Status:	ALSENT
Action Date:	10/4/2017
Response Action Outcome:	Not reported

Action Type:	Release Abatement Measure
Action Status:	Written Plan Received
Action Date:	11/6/2015
Response Action Outcome:	Not reported

Action Type:	Release Abatement Measure
Action Status:	Level I - Technical Screen Audit

Map ID  
Direction  
Distance  
Elevation

MAP FINDINGS

Site

Database(s)

EDR ID Number  
EPA ID Number

**PEABODY ESSEX MUSEUM EXPANSION (Continued)**

**S106132292**

Action Date:	11/6/2015
Response Action Outcome:	Not reported
Action Type:	RNF
Action Status:	Reportable Release under MGL 21E
Action Date:	12/16/2016
Response Action Outcome:	Not reported
Action Type:	RNFE
Action Status:	Transmittal, Notice, or Notification Received
Action Date:	12/16/2016
Response Action Outcome:	Not reported
Action Type:	Release Disposition
Action Status:	Reportable Release under MGL 21E
Action Date:	12/16/2016
Response Action Outcome:	Not reported
Action Type:	Tier Classification
Action Status:	Transmittal, Notice, or Notification Received
Action Date:	12/20/2017
Response Action Outcome:	Not reported
Action Type:	Tier Classification
Action Status:	Tier 2 Classification
Action Date:	12/20/2017
Response Action Outcome:	Not reported
Action Type:	Phase 1
Action Status:	Completion Statement Received
Action Date:	12/20/2017
Response Action Outcome:	Not reported
Action Type:	Release Abatement Measure
Action Status:	Level I - Technical Screen Audit
Action Date:	12/28/2016
Response Action Outcome:	Not reported
Action Type:	Release Abatement Measure
Action Status:	Written Plan Received
Action Date:	12/28/2016
Response Action Outcome:	Not reported
Action Type:	Release Abatement Measure
Action Status:	Status or Interim Report Received
Action Date:	3/14/2016
Response Action Outcome:	Not reported
Action Type:	BOL
Action Status:	Transmittal, Notice, or Notification Received
Action Date:	3/29/2017
Response Action Outcome:	Not reported
Action Type:	Release Disposition
Action Status:	Reportable Release under MGL 21E
Action Date:	4/24/2017
Response Action Outcome:	Not reported

Map ID  
Direction  
Distance  
Elevation

MAP FINDINGS

Site

Database(s)

EDR ID Number  
EPA ID Number

**PEABODY ESSEX MUSEUM EXPANSION (Continued)**

**S106132292**

Action Type: RNFE  
Action Status: Revised Statement or Transmittal Received  
Action Date: 4/24/2017  
Response Action Outcome: Not reported

Action Type: BOL  
Action Status: Transmittal, Notice, or Notification Received  
Action Date: 4/28/2017  
Response Action Outcome: Not reported

Action Type: Release Abatement Measure  
Action Status: Status or Interim Report Received  
Action Date: 4/30/2018  
Response Action Outcome: Not reported

Action Type: BOL  
Action Status: Transmittal, Notice, or Notification Received  
Action Date: 4/7/2017  
Response Action Outcome: Not reported

Action Type: Release Abatement Measure  
Action Status: Status or Interim Report Received  
Action Date: 5/3/2017  
Response Action Outcome: Not reported

Action Type: Release Abatement Measure  
Action Status: Completion Statement Received  
Action Date: 9/9/2016  
Response Action Outcome: Not reported

Release Tracking Number/Current Status: 3-0023396 / TMPS  
Release Town: SALEM  
Notification Date: 11/26/2003  
Category: 72 HR  
Associated ID: Not reported  
**Current Status: TMPS**  
Status Date: 06/17/2014  
Phase: PHASE V  
Response Action Outcome: TN - TN  
Oil Or Haz Material: Oil and Hazardous Material  
Location Type: MUNICIPAL  
Source: UST  
Source: UNKNOWN  
Source: TANK  
Source: USTOTHER

[Click here to access the MA DEP site for this facility:](#)

Chemicals:  
Chemical: #4 FUEL OIL  
Quantity: 0.5 inches  
Chemical: C19-C36 ALIPHATICS  
Quantity: 19000 milligrams per kilogram  
Chemical: C11-C22 AROMATICS  
Quantity: 20900 milligrams per kilogram

Map ID  
Direction  
Distance  
Elevation

MAP FINDINGS

Site

Database(s)

EDR ID Number  
EPA ID Number

**PEABODY ESSEX MUSEUM EXPANSION (Continued)**

**S106132292**

Chemical: C9-C18 ALIPHATICS  
Quantity: 37300 milligrams per kilogram  
Chemical: 2-METHYLNAPHTHALENE  
Quantity: 480 milligrams per kilogram

**Actions:**

Action Type: RNF  
Action Status: Reportable Release under MGL 21E  
Action Date: 1/13/2004  
Response Action Outcome: TN

Action Type: Immediate Response Action  
Action Status: Written Plan Received  
Action Date: 1/26/2004  
Response Action Outcome: TN

Action Type: A Notice sent to a Potentially Responsible Party (PRP)  
Action Status: A MassDEP piece of correspondence was issued (approvals, NORs, etc.  
Action Date: 1/29/2004  
Response Action Outcome: TN

Action Type: BOL  
Action Status: SHPFAC  
Action Date: 1/31/2014  
Response Action Outcome: TN

Action Type: BOL  
Action Status: Transmittal, Notice, or Notification Received  
Action Date: 1/6/2017  
Response Action Outcome: TN

Action Type: Tier Classification  
Action Status: Tier 2 Extension  
Action Date: 10/16/2009  
Response Action Outcome: TN

Action Type: Response Action Outcome - RAO  
Action Status: Inspection and Monitoring Report Received  
Action Date: 10/17/2017  
Response Action Outcome: TN

Action Type: Response Action Outcome - RAO  
Action Status: Inspection and Monitoring Report Received  
Action Date: 10/20/2014  
Response Action Outcome: TN

Action Type: Response Action Outcome - RAO  
Action Status: Inspection and Monitoring Report Received  
Action Date: 10/22/2015  
Response Action Outcome: TN

Action Type: Response Action Outcome - RAO  
Action Status: RMRINT  
Action Date: 10/22/2015  
Response Action Outcome: TN

Action Type: Response Action Outcome - RAO  
Action Status: Inspection and Monitoring Report Received



Map ID  
Direction  
Distance  
Elevation

MAP FINDINGS

Site

Database(s)

EDR ID Number  
EPA ID Number

**PEABODY ESSEX MUSEUM EXPANSION (Continued)**

**S106132292**

Action Date:	10/24/2016
Response Action Outcome:	TN
Action Type:	Release Abatement Measure
Action Status:	Status or Interim Report Received
Action Date:	10/25/2017
Response Action Outcome:	TN
Action Type:	Release Abatement Measure
Action Status:	Level I - Technical Screen Audit
Action Date:	10/25/2017
Response Action Outcome:	TN
Action Type:	Phase 5
Action Status:	Remedy Operation Status Report Received
Action Date:	10/3/2011
Response Action Outcome:	TN
Action Type:	Phase 5
Action Status:	RMRINT
Action Date:	10/3/2011
Response Action Outcome:	TN
Action Type:	Phase 4
Action Status:	RMRINI
Action Date:	10/7/2008
Response Action Outcome:	TN
Action Type:	Phase 4
Action Status:	Status or Interim Report Received
Action Date:	10/7/2008
Response Action Outcome:	TN
Action Type:	Phase 4
Action Status:	As-Built Construction Report Received
Action Date:	10/7/2009
Response Action Outcome:	TN
Action Type:	Phase 4
Action Status:	Completion Statement Received
Action Date:	10/7/2009
Response Action Outcome:	TN
Action Type:	Phase 5
Action Status:	Work Started
Action Date:	10/7/2009
Response Action Outcome:	TN
Action Type:	Phase 5
Action Status:	RMRINT
Action Date:	10/9/2013
Response Action Outcome:	TN
Action Type:	Tier Classification
Action Status:	Tier 2 Extension
Action Date:	10/9/2013
Response Action Outcome:	TN

Map ID  
Direction  
Distance  
Elevation

MAP FINDINGS

Site

Database(s)

EDR ID Number  
EPA ID Number

**PEABODY ESSEX MUSEUM EXPANSION (Continued)**

**S106132292**

Action Type:	Phase 5
Action Status:	Action Status or AUL Terminated
Action Date:	10/9/2013
Response Action Outcome:	TN
Action Type:	Phase 5
Action Status:	Status or Interim Report Received
Action Date:	10/9/2013
Response Action Outcome:	TN
Action Type:	Phase 4
Action Status:	Modified Revised or Updated Plan Received
Action Date:	11/13/2013
Response Action Outcome:	TN
Action Type:	Response Action Outcome - RAO
Action Status:	Level I - Technical Screen Audit
Action Date:	11/20/2014
Response Action Outcome:	TN
Action Type:	Phase 3
Action Status:	Revised Statement or Transmittal Received
Action Date:	11/21/2008
Response Action Outcome:	TN
Action Type:	Phase 4
Action Status:	Modified Revised or Updated Plan Received
Action Date:	11/21/2008
Response Action Outcome:	TN
Action Type:	Release Disposition
Action Status:	Reportable Release under MGL 21E
Action Date:	11/26/2003
Response Action Outcome:	TN
Action Type:	Immediate Response Action
Action Status:	IRA Assessment Only
Action Date:	11/26/2003
Response Action Outcome:	TN
Action Type:	Phase 1
Action Status:	Completion Statement Received
Action Date:	11/26/2004
Response Action Outcome:	TN
Action Type:	Tier Classification
Action Status:	Transmittal, Notice, or Notification Received
Action Date:	11/26/2004
Response Action Outcome:	TN
Action Type:	Tier Classification
Action Status:	Tier 2 Classification
Action Date:	11/26/2004
Response Action Outcome:	TN
Action Type:	Phase 2
Action Status:	Revised Statement or Transmittal Received

Map ID  
Direction  
Distance  
Elevation

MAP FINDINGS

Site

Database(s)

EDR ID Number  
EPA ID Number

**PEABODY ESSEX MUSEUM EXPANSION (Continued)**

**S106132292**

Action Date:	11/26/2007
Response Action Outcome:	TN
Action Type:	Phase 4
Action Status:	Written Plan Received
Action Date:	11/26/2007
Response Action Outcome:	TN
Action Type:	Phase 3
Action Status:	Completion Statement Received
Action Date:	11/27/2006
Response Action Outcome:	TN
Action Type:	Phase 2
Action Status:	Completion Statement Received
Action Date:	11/27/2006
Response Action Outcome:	TN
Action Type:	Release Abatement Measure
Action Status:	Level I - Technical Screen Audit
Action Date:	11/6/2015
Response Action Outcome:	TN
Action Type:	Release Abatement Measure
Action Status:	Written Plan Received
Action Date:	11/6/2015
Response Action Outcome:	TN
Action Type:	BOL
Action Status:	Transmittal, Notice, or Notification Received
Action Date:	12/14/2015
Response Action Outcome:	TN
Action Type:	BOL
Action Status:	Transmittal, Notice, or Notification Received
Action Date:	12/18/2013
Response Action Outcome:	TN
Action Type:	Release Abatement Measure
Action Status:	Level I - Technical Screen Audit
Action Date:	12/28/2016
Response Action Outcome:	TN
Action Type:	Release Abatement Measure
Action Status:	Written Plan Received
Action Date:	12/28/2016
Response Action Outcome:	TN
Action Type:	RLFA
Action Status:	FLDRAN
Action Date:	2/2/2010
Response Action Outcome:	TN
Action Type:	Phase 5
Action Status:	Level II - Audit Inspection
Action Date:	2/2/2010
Response Action Outcome:	TN

Map ID  
Direction  
Distance  
Elevation

MAP FINDINGS

Site

Database(s)

EDR ID Number  
EPA ID Number

**PEABODY ESSEX MUSEUM EXPANSION (Continued)**

**S106132292**

Action Type:	An activity type that is related to an Audit
Action Status:	NAFNVD
Action Date:	2/22/2010
Response Action Outcome:	TN
Action Type:	Release Abatement Measure
Action Status:	Status or Interim Report Received
Action Date:	3/14/2016
Response Action Outcome:	TN
Action Type:	Partial RAO for this RTN
Action Status:	RAO Statement Received
Action Date:	3/2/2012
Response Action Outcome:	TN
Action Type:	Phase 5
Action Status:	RMRINT
Action Date:	3/23/2011
Response Action Outcome:	TN
Action Type:	Phase 5
Action Status:	Remedy Operation Status Report Received
Action Date:	3/23/2011
Response Action Outcome:	TN
Action Type:	Phase 5
Action Status:	Status or Interim Report Received
Action Date:	3/23/2011
Response Action Outcome:	TN
Action Type:	Immediate Response Action
Action Status:	Status or Interim Report Received
Action Date:	3/26/2004
Response Action Outcome:	TN
Action Type:	Phase 5
Action Status:	Status or Interim Report Received
Action Date:	3/27/2012
Response Action Outcome:	TN
Action Type:	Phase 5
Action Status:	RMRINT
Action Date:	3/27/2012
Response Action Outcome:	TN
Action Type:	Phase 5
Action Status:	Remedy Operation Status Report Received
Action Date:	3/27/2012
Response Action Outcome:	TN
Action Type:	Response Action Outcome - RAO
Action Status:	Inspection and Monitoring Report Received
Action Date:	3/28/2016
Response Action Outcome:	TN
Action Type:	Phase 5
Action Status:	Status or Interim Report Received

Map ID  
Direction  
Distance  
Elevation

MAP FINDINGS

Site

Database(s)

EDR ID Number  
EPA ID Number

**PEABODY ESSEX MUSEUM EXPANSION (Continued)**

**S106132292**

Action Date:	3/29/2013
Response Action Outcome:	TN
Action Type:	Phase 5
Action Status:	Remedy Operation Status Report Received
Action Date:	3/29/2013
Response Action Outcome:	TN
Action Type:	Phase 5
Action Status:	RMRINT
Action Date:	3/29/2013
Response Action Outcome:	TN
Action Type:	Phase 5
Action Status:	Status or Interim Report Received
Action Date:	4/1/2010
Response Action Outcome:	TN
Action Type:	Phase 5
Action Status:	RMRINI
Action Date:	4/1/2010
Response Action Outcome:	TN
Action Type:	Response Action Outcome - RAO
Action Status:	Inspection and Monitoring Report Received
Action Date:	4/13/2017
Response Action Outcome:	TN
Action Type:	Response Action Outcome - RAO
Action Status:	RMRINT
Action Date:	4/14/2015
Response Action Outcome:	TN
Action Type:	Response Action Outcome - RAO
Action Status:	Inspection and Monitoring Report Received
Action Date:	4/14/2015
Response Action Outcome:	TN
Action Type:	Phase 5
Action Status:	Status or Interim Report Received
Action Date:	4/17/2014
Response Action Outcome:	TN
Action Type:	Phase 4
Action Status:	Completion Statement Received
Action Date:	4/17/2014
Response Action Outcome:	TN
Action Type:	Partial RAO for this RTN
Action Status:	RAO Statement Received
Action Date:	4/17/2014
Response Action Outcome:	TN
Action Type:	Partial RAO for this RTN
Action Status:	RAO Statement Received
Action Date:	4/18/2014
Response Action Outcome:	TN

Map ID  
Direction  
Distance  
Elevation

MAP FINDINGS

Site

Database(s)

EDR ID Number  
EPA ID Number

**PEABODY ESSEX MUSEUM EXPANSION (Continued)**

**S106132292**

Action Type: Response Action Outcome - RAO  
Action Status: Inspection and Monitoring Report Received  
Action Date: 4/19/2018  
Response Action Outcome: TN

Action Type: Release Abatement Measure  
Action Status: Status or Interim Report Received  
Action Date: 4/30/2018  
Response Action Outcome: TN

Action Type: Partial RAO for this RTN  
Action Status: Level I - Technical Screen Audit  
Action Date: 5/29/2014  
Response Action Outcome: TN

Action Type: Release Abatement Measure  
Action Status: Status or Interim Report Received  
Action Date: 5/3/2017  
Response Action Outcome: TN

Action Type: Response Action Outcome - RAO  
Action Status: TSNREV  
Action Date: 6/17/2014  
Response Action Outcome: TN

Action Type: BOL  
Action Status: Transmittal, Notice, or Notification Received  
Action Date: 6/9/2011  
Response Action Outcome: TN

Action Type: BOL  
Action Status: SHPFAC  
Action Date: 7/18/2011  
Response Action Outcome: TN

Action Type: Phase 5  
Action Status: Status or Interim Report Received  
Action Date: 9/25/2012  
Response Action Outcome: TN

Action Type: Phase 5  
Action Status: Remedy Operation Status Report Received  
Action Date: 9/25/2012  
Response Action Outcome: TN

Action Type: Phase 5  
Action Status: RMRINT  
Action Date: 9/25/2012  
Response Action Outcome: TN

Action Type: Immediate Response Action  
Action Status: Completion Statement Received  
Action Date: 9/27/2004  
Response Action Outcome: TN

Action Type: Phase 5  
Action Status: Remedy Operation Status Submittal Received

Map ID  
Direction  
Distance  
Elevation

MAP FINDINGS

Site

Database(s)

EDR ID Number  
EPA ID Number

**PEABODY ESSEX MUSEUM EXPANSION (Continued)**

**S106132292**

Action Date: 9/28/2010  
Response Action Outcome: TN

Action Type: Phase 5  
Action Status: Status or Interim Report Received  
Action Date: 9/28/2010  
Response Action Outcome: TN

Action Type: Phase 5  
Action Status: RMRINT  
Action Date: 9/28/2010  
Response Action Outcome: TN

Action Type: BOL  
Action Status: SHPFAC  
Action Date: 9/9/2016  
Response Action Outcome: TN

Action Type: Release Abatement Measure  
Action Status: Completion Statement Received  
Action Date: 9/9/2016  
Response Action Outcome: TN

Release Tracking Number/Current Status: 3-0023396 / TMPS  
Release Town: SALEM  
Notification Date: 11/26/2003  
Category: 72 HR  
Associated ID: Not reported  
**Current Status: TMPS**  
Status Date: 06/17/2014  
Phase: PHASE V  
Response Action Outcome: TN - TN  
Oil Or Haz Material: Oil and Hazardous Material  
Location Type: MUNICIPAL  
Source: UST  
Source: UNKNOWN  
Source: TANK  
Source: USTOTHER

[Click here to access the MA DEP site for this facility:](#)

Chemicals:

Chemical:	#4 FUEL OIL
Quantity:	0.5 inches
Chemical:	C19-C36 ALIPHATICS
Quantity:	19000 milligrams per kilogram
Chemical:	C11-C22 AROMATICS
Quantity:	20900 milligrams per kilogram
Chemical:	C9-C18 ALIPHATICS
Quantity:	37300 milligrams per kilogram
Chemical:	2-METHYLNAPHTHALENE
Quantity:	480 milligrams per kilogram

Actions:

Action Type:	RNF
--------------	-----

Map ID  
Direction  
Distance  
Elevation

MAP FINDINGS

Site

Database(s)

EDR ID Number  
EPA ID Number

**PEABODY ESSEX MUSEUM EXPANSION (Continued)**

**S106132292**

Action Status:	Reportable Release under MGL 21E
Action Date:	1/13/2004
Response Action Outcome:	TN
Action Type:	Immediate Response Action
Action Status:	Written Plan Received
Action Date:	1/26/2004
Response Action Outcome:	TN
Action Type:	A Notice sent to a Potentially Responsible Party (PRP)
Action Status:	A MassDEP piece of correspondence was issued (approvals, NORs, etc.
Action Date:	1/29/2004
Response Action Outcome:	TN
Action Type:	BOL
Action Status:	SHPFAC
Action Date:	1/31/2014
Response Action Outcome:	TN
Action Type:	BOL
Action Status:	Transmittal, Notice, or Notification Received
Action Date:	1/6/2017
Response Action Outcome:	TN
Action Type:	Tier Classification
Action Status:	Tier 2 Extension
Action Date:	10/16/2009
Response Action Outcome:	TN
Action Type:	Response Action Outcome - RAO
Action Status:	Inspection and Monitoring Report Received
Action Date:	10/17/2017
Response Action Outcome:	TN
Action Type:	Response Action Outcome - RAO
Action Status:	Inspection and Monitoring Report Received
Action Date:	10/20/2014
Response Action Outcome:	TN
Action Type:	Response Action Outcome - RAO
Action Status:	Inspection and Monitoring Report Received
Action Date:	10/22/2015
Response Action Outcome:	TN
Action Type:	Response Action Outcome - RAO
Action Status:	RMRINT
Action Date:	10/22/2015
Response Action Outcome:	TN
Action Type:	Response Action Outcome - RAO
Action Status:	Inspection and Monitoring Report Received
Action Date:	10/24/2016
Response Action Outcome:	TN
Action Type:	Release Abatement Measure
Action Status:	Status or Interim Report Received
Action Date:	10/25/2017



Map ID  
Direction  
Distance  
Elevation

MAP FINDINGS

Site

Database(s)

EDR ID Number  
EPA ID Number

**PEABODY ESSEX MUSEUM EXPANSION (Continued)**

**S106132292**

Response Action Outcome:	TN
Action Type:	Release Abatement Measure
Action Status:	Level I - Technical Screen Audit
Action Date:	10/25/2017
Response Action Outcome:	TN
Action Type:	Phase 5
Action Status:	Remedy Operation Status Report Received
Action Date:	10/3/2011
Response Action Outcome:	TN
Action Type:	Phase 5
Action Status:	RMRINT
Action Date:	10/3/2011
Response Action Outcome:	TN
Action Type:	Phase 4
Action Status:	RMRINI
Action Date:	10/7/2008
Response Action Outcome:	TN
Action Type:	Phase 4
Action Status:	Status or Interim Report Received
Action Date:	10/7/2008
Response Action Outcome:	TN
Action Type:	Phase 4
Action Status:	As-Built Construction Report Received
Action Date:	10/7/2009
Response Action Outcome:	TN
Action Type:	Phase 4
Action Status:	Completion Statement Received
Action Date:	10/7/2009
Response Action Outcome:	TN
Action Type:	Phase 5
Action Status:	Work Started
Action Date:	10/7/2009
Response Action Outcome:	TN
Action Type:	Phase 5
Action Status:	RMRINT
Action Date:	10/9/2013
Response Action Outcome:	TN
Action Type:	Tier Classification
Action Status:	Tier 2 Extension
Action Date:	10/9/2013
Response Action Outcome:	TN
Action Type:	Phase 5
Action Status:	Action Status or AUL Terminated
Action Date:	10/9/2013
Response Action Outcome:	TN

Map ID  
Direction  
Distance  
Elevation

MAP FINDINGS

Site

Database(s)

EDR ID Number  
EPA ID Number

**PEABODY ESSEX MUSEUM EXPANSION (Continued)**

**S106132292**

Action Type:	Phase 5
Action Status:	Status or Interim Report Received
Action Date:	10/9/2013
Response Action Outcome:	TN
Action Type:	Phase 4
Action Status:	Modified Revised or Updated Plan Received
Action Date:	11/13/2013
Response Action Outcome:	TN
Action Type:	Response Action Outcome - RAO
Action Status:	Level I - Technical Screen Audit
Action Date:	11/20/2014
Response Action Outcome:	TN
Action Type:	Phase 3
Action Status:	Revised Statement or Transmittal Received
Action Date:	11/21/2008
Response Action Outcome:	TN
Action Type:	Phase 4
Action Status:	Modified Revised or Updated Plan Received
Action Date:	11/21/2008
Response Action Outcome:	TN
Action Type:	Release Disposition
Action Status:	Reportable Release under MGL 21E
Action Date:	11/26/2003
Response Action Outcome:	TN
Action Type:	Immediate Response Action
Action Status:	IRA Assessment Only
Action Date:	11/26/2003
Response Action Outcome:	TN
Action Type:	Phase 1
Action Status:	Completion Statement Received
Action Date:	11/26/2004
Response Action Outcome:	TN
Action Type:	Tier Classification
Action Status:	Transmittal, Notice, or Notification Received
Action Date:	11/26/2004
Response Action Outcome:	TN
Action Type:	Tier Classification
Action Status:	Tier 2 Classification
Action Date:	11/26/2004
Response Action Outcome:	TN
Action Type:	Phase 2
Action Status:	Revised Statement or Transmittal Received
Action Date:	11/26/2007
Response Action Outcome:	TN
Action Type:	Phase 4
Action Status:	Written Plan Received

Map ID  
Direction  
Distance  
Elevation

MAP FINDINGS

Site

Database(s)

EDR ID Number  
EPA ID Number

**PEABODY ESSEX MUSEUM EXPANSION (Continued)**

**S106132292**

Action Date:	11/26/2007
Response Action Outcome:	TN
Action Type:	Phase 3
Action Status:	Completion Statement Received
Action Date:	11/27/2006
Response Action Outcome:	TN
Action Type:	Phase 2
Action Status:	Completion Statement Received
Action Date:	11/27/2006
Response Action Outcome:	TN
Action Type:	Release Abatement Measure
Action Status:	Level I - Technical Screen Audit
Action Date:	11/6/2015
Response Action Outcome:	TN
Action Type:	Release Abatement Measure
Action Status:	Written Plan Received
Action Date:	11/6/2015
Response Action Outcome:	TN
Action Type:	BOL
Action Status:	Transmittal, Notice, or Notification Received
Action Date:	12/14/2015
Response Action Outcome:	TN
Action Type:	BOL
Action Status:	Transmittal, Notice, or Notification Received
Action Date:	12/18/2013
Response Action Outcome:	TN
Action Type:	Release Abatement Measure
Action Status:	Level I - Technical Screen Audit
Action Date:	12/28/2016
Response Action Outcome:	TN
Action Type:	Release Abatement Measure
Action Status:	Written Plan Received
Action Date:	12/28/2016
Response Action Outcome:	TN
Action Type:	RLFA
Action Status:	FLDRAN
Action Date:	2/2/2010
Response Action Outcome:	TN
Action Type:	Phase 5
Action Status:	Level II - Audit Inspection
Action Date:	2/2/2010
Response Action Outcome:	TN
Action Type:	An activity type that is related to an Audit
Action Status:	NAFNVD
Action Date:	2/22/2010
Response Action Outcome:	TN

Map ID  
Direction  
Distance  
Elevation

MAP FINDINGS

Site

Database(s)

EDR ID Number  
EPA ID Number

**PEABODY ESSEX MUSEUM EXPANSION (Continued)**

**S106132292**

Action Type:	Release Abatement Measure
Action Status:	Status or Interim Report Received
Action Date:	3/14/2016
Response Action Outcome:	TN
Action Type:	Partial RAO for this RTN
Action Status:	RAO Statement Received
Action Date:	3/2/2012
Response Action Outcome:	TN
Action Type:	Phase 5
Action Status:	RMRINT
Action Date:	3/23/2011
Response Action Outcome:	TN
Action Type:	Phase 5
Action Status:	Remedy Operation Status Report Received
Action Date:	3/23/2011
Response Action Outcome:	TN
Action Type:	Phase 5
Action Status:	Status or Interim Report Received
Action Date:	3/23/2011
Response Action Outcome:	TN
Action Type:	Immediate Response Action
Action Status:	Status or Interim Report Received
Action Date:	3/26/2004
Response Action Outcome:	TN
Action Type:	Phase 5
Action Status:	Status or Interim Report Received
Action Date:	3/27/2012
Response Action Outcome:	TN
Action Type:	Phase 5
Action Status:	RMRINT
Action Date:	3/27/2012
Response Action Outcome:	TN
Action Type:	Phase 5
Action Status:	Remedy Operation Status Report Received
Action Date:	3/27/2012
Response Action Outcome:	TN
Action Type:	Response Action Outcome - RAO
Action Status:	Inspection and Monitoring Report Received
Action Date:	3/28/2016
Response Action Outcome:	TN
Action Type:	Phase 5
Action Status:	Status or Interim Report Received
Action Date:	3/29/2013
Response Action Outcome:	TN
Action Type:	Phase 5
Action Status:	Remedy Operation Status Report Received

Map ID  
Direction  
Distance  
Elevation

MAP FINDINGS

Site

Database(s)

EDR ID Number  
EPA ID Number

**PEABODY ESSEX MUSEUM EXPANSION (Continued)**

**S106132292**

Action Date:	3/29/2013
Response Action Outcome:	TN
Action Type:	Phase 5
Action Status:	RMRINT
Action Date:	3/29/2013
Response Action Outcome:	TN
Action Type:	Phase 5
Action Status:	Status or Interim Report Received
Action Date:	4/1/2010
Response Action Outcome:	TN
Action Type:	Phase 5
Action Status:	RMRINI
Action Date:	4/1/2010
Response Action Outcome:	TN
Action Type:	Response Action Outcome - RAO
Action Status:	Inspection and Monitoring Report Received
Action Date:	4/13/2017
Response Action Outcome:	TN
Action Type:	Response Action Outcome - RAO
Action Status:	RMRINT
Action Date:	4/14/2015
Response Action Outcome:	TN
Action Type:	Response Action Outcome - RAO
Action Status:	Inspection and Monitoring Report Received
Action Date:	4/14/2015
Response Action Outcome:	TN
Action Type:	Phase 5
Action Status:	Status or Interim Report Received
Action Date:	4/17/2014
Response Action Outcome:	TN
Action Type:	Phase 4
Action Status:	Completion Statement Received
Action Date:	4/17/2014
Response Action Outcome:	TN
Action Type:	Partial RAO for this RTN
Action Status:	RAO Statement Received
Action Date:	4/17/2014
Response Action Outcome:	TN
Action Type:	Partial RAO for this RTN
Action Status:	RAO Statement Received
Action Date:	4/18/2014
Response Action Outcome:	TN
Action Type:	Response Action Outcome - RAO
Action Status:	Inspection and Monitoring Report Received
Action Date:	4/19/2018
Response Action Outcome:	TN

Map ID  
Direction  
Distance  
Elevation

MAP FINDINGS

Site

Database(s)

EDR ID Number  
EPA ID Number

**PEABODY ESSEX MUSEUM EXPANSION (Continued)**

**S106132292**

Action Type:	Release Abatement Measure
Action Status:	Status or Interim Report Received
Action Date:	4/30/2018
Response Action Outcome:	TN
Action Type:	Partial RAO for this RTN
Action Status:	Level I - Technical Screen Audit
Action Date:	5/29/2014
Response Action Outcome:	TN
Action Type:	Release Abatement Measure
Action Status:	Status or Interim Report Received
Action Date:	5/3/2017
Response Action Outcome:	TN
Action Type:	Response Action Outcome - RAO
Action Status:	TSNREV
Action Date:	6/17/2014
Response Action Outcome:	TN
Action Type:	BOL
Action Status:	Transmittal, Notice, or Notification Received
Action Date:	6/9/2011
Response Action Outcome:	TN
Action Type:	BOL
Action Status:	SHPFAC
Action Date:	7/18/2011
Response Action Outcome:	TN
Action Type:	Phase 5
Action Status:	Status or Interim Report Received
Action Date:	9/25/2012
Response Action Outcome:	TN
Action Type:	Phase 5
Action Status:	Remedy Operation Status Report Received
Action Date:	9/25/2012
Response Action Outcome:	TN
Action Type:	Phase 5
Action Status:	RMRINT
Action Date:	9/25/2012
Response Action Outcome:	TN
Action Type:	Immediate Response Action
Action Status:	Completion Statement Received
Action Date:	9/27/2004
Response Action Outcome:	TN
Action Type:	Phase 5
Action Status:	Remedy Operation Status Submittal Received
Action Date:	9/28/2010
Response Action Outcome:	TN
Action Type:	Phase 5
Action Status:	Status or Interim Report Received

Map ID  
Direction  
Distance  
Elevation

MAP FINDINGS

Site

Database(s)

EDR ID Number  
EPA ID Number

**PEABODY ESSEX MUSEUM EXPANSION (Continued)**

**S106132292**

Action Date: 9/28/2010  
Response Action Outcome: TN  
  
Action Type: Phase 5  
Action Status: RMRINT  
Action Date: 9/28/2010  
Response Action Outcome: TN  
  
Action Type: BOL  
Action Status: SHPFAC  
Action Date: 9/9/2016  
Response Action Outcome: TN  
  
Action Type: Release Abatement Measure  
Action Status: Completion Statement Received  
Action Date: 9/9/2016  
Response Action Outcome: TN

Release Tracking Number/Current Status: 3-0033992 / TIERII  
Release Town: SALEM  
Notification Date: 12/16/2016  
Category: 120 DY  
Associated ID: Not reported  
**Current Status:** **Tier II, A site/release receiving a total NRS score of less than 350, unless the site meets any of the Tier 1 Inclusionary Criteria (see above). Permits are not required at Tier 2 sites/releases and response actions may be performed under the supervision of an LSP without prior DEP approval. All pre-1993 transition sites that have accepted waivers are categorically Tier 2 sites.**  
  
Status Date: 12/20/2017  
Phase: PHASE II  
Response Action Outcome: -  
Oil Or Haz Material: Oil and Hazardous Material  
Source: UNKNOWN  
Source: UST  
Source: TANK

[Click here to access the MA DEP site for this facility:](#)

Chemicals:  
Chemical: BENZO[A]ANTHRACENE  
Quantity: 20 milligrams per kilogram  
Chemical: BENZO[A]PYRENE  
Quantity: 19 milligrams per kilogram  
Chemical: PHENANTHRENE  
Quantity: 46 milligrams per kilogram  
Chemical: BENZO[B]FLUORANTHENE  
Quantity: 23 milligrams per kilogram  
Chemical: 2-METHYLNAPHTHALENE  
Quantity: 2.7 milligrams per kilogram  
Chemical: TPH  
Quantity: 1750 milligrams per kilogram  
Chemical: ACENAPHTHYLENE  
Quantity: 1.1 milligrams per kilogram  
Chemical: LEAD

Map ID  
Direction  
Distance  
Elevation

MAP FINDINGS

Site

Database(s)

EDR ID Number  
EPA ID Number

**PEABODY ESSEX MUSEUM EXPANSION (Continued)**

**S106132292**

Quantity: 730 milligrams per kilogram  
Chemical: ACENAPHTHENE  
Quantity: 6.5 milligrams per kilogram  
Chemical: DIBENZO[A,H]ANTHRACENE  
Quantity: 2.2 milligrams per kilogram  
Chemical: INDENO(1,2,3-CD)PYRENE  
Quantity: 9.6 milligrams per kilogram  
Chemical: C11 THRU C22 AROMATIC HYDROCARBONS  
Quantity: 1360 milligrams per kilogram  
Chemical: NAPHTHALENE  
Quantity: 8.2 milligrams per kilogram  
Chemical: C9 THRU C18 ALIPHATIC HYDROCARBONS  
Quantity: 1310 milligrams per kilogram

**Actions:**

Action Type: Tier Classification  
Action Status: Legal Notice Published  
Action Date: 1/10/2018  
Response Action Outcome: Not reported

Action Type: A Notice sent to a Potentially Responsible Party (PRP)  
Action Status: A MassDEP piece of correspondence was issued (approvals, NORs, etc.)  
Action Date: 1/5/2017  
Response Action Outcome: Not reported

Action Type: Release Abatement Measure  
Action Status: Level I - Technical Screen Audit  
Action Date: 10/25/2017  
Response Action Outcome: Not reported

Action Type: Release Abatement Measure  
Action Status: Status or Interim Report Received  
Action Date: 10/25/2017  
Response Action Outcome: Not reported

Action Type: A Notice sent to a Potentially Responsible Party (PRP)  
Action Status: ALSENT  
Action Date: 10/4/2017  
Response Action Outcome: Not reported

Action Type: Release Abatement Measure  
Action Status: Written Plan Received  
Action Date: 11/6/2015  
Response Action Outcome: Not reported

Action Type: Release Abatement Measure  
Action Status: Level I - Technical Screen Audit  
Action Date: 11/6/2015  
Response Action Outcome: Not reported

Action Type: RNF  
Action Status: Reportable Release under MGL 21E  
Action Date: 12/16/2016  
Response Action Outcome: Not reported

Action Type: RNFE  
Action Status: Transmittal, Notice, or Notification Received  
Action Date: 12/16/2016



Map ID  
Direction  
Distance  
Elevation

MAP FINDINGS

Site

Database(s)

EDR ID Number  
EPA ID Number

**PEABODY ESSEX MUSEUM EXPANSION (Continued)**

**S106132292**

Response Action Outcome:	Not reported
Action Type:	Release Disposition
Action Status:	Reportable Release under MGL 21E
Action Date:	12/16/2016
Response Action Outcome:	Not reported
Action Type:	Tier Classification
Action Status:	Transmittal, Notice, or Notification Received
Action Date:	12/20/2017
Response Action Outcome:	Not reported
Action Type:	Tier Classification
Action Status:	Tier 2 Classification
Action Date:	12/20/2017
Response Action Outcome:	Not reported
Action Type:	Phase 1
Action Status:	Completion Statement Received
Action Date:	12/20/2017
Response Action Outcome:	Not reported
Action Type:	Release Abatement Measure
Action Status:	Level I - Technical Screen Audit
Action Date:	12/28/2016
Response Action Outcome:	Not reported
Action Type:	Release Abatement Measure
Action Status:	Written Plan Received
Action Date:	12/28/2016
Response Action Outcome:	Not reported
Action Type:	Release Abatement Measure
Action Status:	Status or Interim Report Received
Action Date:	3/14/2016
Response Action Outcome:	Not reported
Action Type:	BOL
Action Status:	Transmittal, Notice, or Notification Received
Action Date:	3/29/2017
Response Action Outcome:	Not reported
Action Type:	Release Disposition
Action Status:	Reportable Release under MGL 21E
Action Date:	4/24/2017
Response Action Outcome:	Not reported
Action Type:	RNFE
Action Status:	Revised Statement or Transmittal Received
Action Date:	4/24/2017
Response Action Outcome:	Not reported
Action Type:	BOL
Action Status:	Transmittal, Notice, or Notification Received
Action Date:	4/28/2017
Response Action Outcome:	Not reported

Map ID  
Direction  
Distance  
Elevation

MAP FINDINGS

Site

Database(s)

EDR ID Number  
EPA ID Number

**PEABODY ESSEX MUSEUM EXPANSION (Continued)**

**S106132292**

Action Type:	Release Abatement Measure
Action Status:	Status or Interim Report Received
Action Date:	4/30/2018
Response Action Outcome:	Not reported
Action Type:	BOL
Action Status:	Transmittal, Notice, or Notification Received
Action Date:	4/7/2017
Response Action Outcome:	Not reported
Action Type:	Release Abatement Measure
Action Status:	Status or Interim Report Received
Action Date:	5/3/2017
Response Action Outcome:	Not reported
Action Type:	Release Abatement Measure
Action Status:	Completion Statement Received
Action Date:	9/9/2016
Response Action Outcome:	Not reported

**LUST:**

**Facility:**

Release Tracking Number/Current Status:	3-0023396 / TMPS
Status Date:	06/17/2014
Source Type:	USTOTHER
Release Town:	SALEM
Notification Date:	11/26/2003
Category:	72 HR
Associated ID:	Not reported
Phase:	PHASE V
Response Action Outcome:	TN - TN
Oil Or Haz Material:	Oil and Hazardous Material

Location Type:	MUNICIPAL
Source:	UST
Source:	UNKNOWN
Source:	TANK
Source:	USTOTHER

[Click here to access the MA DEP site for this facility:](#)

**Chemicals:**

Chemical:	#4 FUEL OIL
Quantity:	0.5 inches
Chemical:	C19-C36 ALIPHATICS
Quantity:	19000 milligrams per kilogram
Chemical:	C11-C22 AROMATICS
Quantity:	20900 milligrams per kilogram
Chemical:	C9-C18 ALIPHATICS
Quantity:	37300 milligrams per kilogram
Chemical:	2-METHYLNAPHTHALENE
Quantity:	480 milligrams per kilogram

Map ID  
Direction  
Distance  
Elevation

MAP FINDINGS

Site

Database(s)

EDR ID Number  
EPA ID Number

**PEABODY ESSEX MUSEUM EXPANSION (Continued)**

**S106132292**

Actions:

Action Type:	RNF
Action Status:	Reportable Release under MGL 21E
Action Date:	1/13/2004
Response Action Outcome:	TN
Action Type:	Immediate Response Action
Action Status:	Written Plan Received
Action Date:	1/26/2004
Response Action Outcome:	TN
Action Type:	A Notice sent to a Potentially Responsible Party (PRP)
Action Status:	A MassDEP piece of correspondence was issued (approvals, NORs, etc.
Action Date:	1/29/2004
Response Action Outcome:	TN
Action Type:	BOL
Action Status:	SHPFAC
Action Date:	1/31/2014
Response Action Outcome:	TN
Action Type:	BOL
Action Status:	Transmittal, Notice, or Notification Received
Action Date:	1/6/2017
Response Action Outcome:	TN
Action Type:	Tier Classification
Action Status:	Tier 2 Extension
Action Date:	10/16/2009
Response Action Outcome:	TN
Action Type:	Response Action Outcome - RAO
Action Status:	Inspection and Monitoring Report Received
Action Date:	10/17/2017
Response Action Outcome:	TN
Action Type:	Response Action Outcome - RAO
Action Status:	Inspection and Monitoring Report Received
Action Date:	10/20/2014
Response Action Outcome:	TN
Action Type:	Response Action Outcome - RAO
Action Status:	Inspection and Monitoring Report Received
Action Date:	10/22/2015
Response Action Outcome:	TN
Action Type:	Response Action Outcome - RAO
Action Status:	RMRINT
Action Date:	10/22/2015
Response Action Outcome:	TN
Action Type:	Response Action Outcome - RAO
Action Status:	Inspection and Monitoring Report Received
Action Date:	10/24/2016
Response Action Outcome:	TN
Action Type:	Release Abatement Measure

Map ID  
Direction  
Distance  
Elevation

MAP FINDINGS

Site

Database(s)

EDR ID Number  
EPA ID Number

**PEABODY ESSEX MUSEUM EXPANSION (Continued)**

**S106132292**

Action Status:	Status or Interim Report Received
Action Date:	10/25/2017
Response Action Outcome:	TN
Action Type:	Release Abatement Measure
Action Status:	Level I - Technical Screen Audit
Action Date:	10/25/2017
Response Action Outcome:	TN
Action Type:	Phase 5
Action Status:	Remedy Operation Status Report Received
Action Date:	10/3/2011
Response Action Outcome:	TN
Action Type:	Phase 5
Action Status:	RMRINT
Action Date:	10/3/2011
Response Action Outcome:	TN
Action Type:	Phase 4
Action Status:	RMRINI
Action Date:	10/7/2008
Response Action Outcome:	TN
Action Type:	Phase 4
Action Status:	Status or Interim Report Received
Action Date:	10/7/2008
Response Action Outcome:	TN
Action Type:	Phase 4
Action Status:	As-Built Construction Report Received
Action Date:	10/7/2009
Response Action Outcome:	TN
Action Type:	Phase 4
Action Status:	Completion Statement Received
Action Date:	10/7/2009
Response Action Outcome:	TN
Action Type:	Phase 5
Action Status:	Work Started
Action Date:	10/7/2009
Response Action Outcome:	TN
Action Type:	Phase 5
Action Status:	RMRINT
Action Date:	10/9/2013
Response Action Outcome:	TN
Action Type:	Tier Classification
Action Status:	Tier 2 Extension
Action Date:	10/9/2013
Response Action Outcome:	TN
Action Type:	Phase 5
Action Status:	Action Status or AUL Terminated
Action Date:	10/9/2013

Map ID  
Direction  
Distance  
Elevation

MAP FINDINGS

Site

Database(s)

EDR ID Number  
EPA ID Number

**PEABODY ESSEX MUSEUM EXPANSION (Continued)**

**S106132292**

Response Action Outcome:	TN
Action Type:	Phase 5
Action Status:	Status or Interim Report Received
Action Date:	10/9/2013
Response Action Outcome:	TN
Action Type:	Phase 4
Action Status:	Modified Revised or Updated Plan Received
Action Date:	11/13/2013
Response Action Outcome:	TN
Action Type:	Response Action Outcome - RAO
Action Status:	Level I - Technical Screen Audit
Action Date:	11/20/2014
Response Action Outcome:	TN
Action Type:	Phase 3
Action Status:	Revised Statement or Transmittal Received
Action Date:	11/21/2008
Response Action Outcome:	TN
Action Type:	Phase 4
Action Status:	Modified Revised or Updated Plan Received
Action Date:	11/21/2008
Response Action Outcome:	TN
Action Type:	Release Disposition
Action Status:	Reportable Release under MGL 21E
Action Date:	11/26/2003
Response Action Outcome:	TN
Action Type:	Immediate Response Action
Action Status:	IRA Assessment Only
Action Date:	11/26/2003
Response Action Outcome:	TN
Action Type:	Phase 1
Action Status:	Completion Statement Received
Action Date:	11/26/2004
Response Action Outcome:	TN
Action Type:	Tier Classification
Action Status:	Transmittal, Notice, or Notification Received
Action Date:	11/26/2004
Response Action Outcome:	TN
Action Type:	Tier Classification
Action Status:	Tier 2 Classification
Action Date:	11/26/2004
Response Action Outcome:	TN
Action Type:	Phase 2
Action Status:	Revised Statement or Transmittal Received
Action Date:	11/26/2007
Response Action Outcome:	TN

Map ID  
Direction  
Distance  
Elevation

MAP FINDINGS

Site

Database(s)

EDR ID Number  
EPA ID Number

**PEABODY ESSEX MUSEUM EXPANSION (Continued)**

**S106132292**

Action Type:	Phase 4
Action Status:	Written Plan Received
Action Date:	11/26/2007
Response Action Outcome:	TN
Action Type:	Phase 3
Action Status:	Completion Statement Received
Action Date:	11/27/2006
Response Action Outcome:	TN
Action Type:	Phase 2
Action Status:	Completion Statement Received
Action Date:	11/27/2006
Response Action Outcome:	TN
Action Type:	Release Abatement Measure
Action Status:	Level I - Technical Screen Audit
Action Date:	11/6/2015
Response Action Outcome:	TN
Action Type:	Release Abatement Measure
Action Status:	Written Plan Received
Action Date:	11/6/2015
Response Action Outcome:	TN
Action Type:	BOL
Action Status:	Transmittal, Notice, or Notification Received
Action Date:	12/14/2015
Response Action Outcome:	TN
Action Type:	BOL
Action Status:	Transmittal, Notice, or Notification Received
Action Date:	12/18/2013
Response Action Outcome:	TN
Action Type:	Release Abatement Measure
Action Status:	Level I - Technical Screen Audit
Action Date:	12/28/2016
Response Action Outcome:	TN
Action Type:	Release Abatement Measure
Action Status:	Written Plan Received
Action Date:	12/28/2016
Response Action Outcome:	TN
Action Type:	RLFA
Action Status:	FLDRAN
Action Date:	2/2/2010
Response Action Outcome:	TN
Action Type:	Phase 5
Action Status:	Level II - Audit Inspection
Action Date:	2/2/2010
Response Action Outcome:	TN
Action Type:	An activity type that is related to an Audit
Action Status:	NAFNVD

Map ID  
Direction  
Distance  
Elevation

MAP FINDINGS

Site

Database(s)

EDR ID Number  
EPA ID Number

**PEABODY ESSEX MUSEUM EXPANSION (Continued)**

**S106132292**

Action Date:	2/22/2010
Response Action Outcome:	TN
Action Type:	Release Abatement Measure
Action Status:	Status or Interim Report Received
Action Date:	3/14/2016
Response Action Outcome:	TN
Action Type:	Partial RAO for this RTN
Action Status:	RAO Statement Received
Action Date:	3/2/2012
Response Action Outcome:	TN
Action Type:	Phase 5
Action Status:	RMRINT
Action Date:	3/23/2011
Response Action Outcome:	TN
Action Type:	Phase 5
Action Status:	Remedy Operation Status Report Received
Action Date:	3/23/2011
Response Action Outcome:	TN
Action Type:	Phase 5
Action Status:	Status or Interim Report Received
Action Date:	3/23/2011
Response Action Outcome:	TN
Action Type:	Immediate Response Action
Action Status:	Status or Interim Report Received
Action Date:	3/26/2004
Response Action Outcome:	TN
Action Type:	Phase 5
Action Status:	Status or Interim Report Received
Action Date:	3/27/2012
Response Action Outcome:	TN
Action Type:	Phase 5
Action Status:	RMRINT
Action Date:	3/27/2012
Response Action Outcome:	TN
Action Type:	Phase 5
Action Status:	Remedy Operation Status Report Received
Action Date:	3/27/2012
Response Action Outcome:	TN
Action Type:	Response Action Outcome - RAO
Action Status:	Inspection and Monitoring Report Received
Action Date:	3/28/2016
Response Action Outcome:	TN
Action Type:	Phase 5
Action Status:	Status or Interim Report Received
Action Date:	3/29/2013
Response Action Outcome:	TN

Map ID  
Direction  
Distance  
Elevation

MAP FINDINGS

Site

Database(s)

EDR ID Number  
EPA ID Number

**PEABODY ESSEX MUSEUM EXPANSION (Continued)**

**S106132292**

Action Type: Phase 5  
Action Status: Remedy Operation Status Report Received  
Action Date: 3/29/2013  
Response Action Outcome: TN

Action Type: Phase 5  
Action Status: RMRINT  
Action Date: 3/29/2013  
Response Action Outcome: TN

Action Type: Phase 5  
Action Status: Status or Interim Report Received  
Action Date: 4/1/2010  
Response Action Outcome: TN

Action Type: Phase 5  
Action Status: RMRINI  
Action Date: 4/1/2010  
Response Action Outcome: TN

Action Type: Response Action Outcome - RAO  
Action Status: Inspection and Monitoring Report Received  
Action Date: 4/13/2017  
Response Action Outcome: TN

Action Type: Response Action Outcome - RAO  
Action Status: RMRINT  
Action Date: 4/14/2015  
Response Action Outcome: TN

Action Type: Response Action Outcome - RAO  
Action Status: Inspection and Monitoring Report Received  
Action Date: 4/14/2015  
Response Action Outcome: TN

Action Type: Phase 5  
Action Status: Status or Interim Report Received  
Action Date: 4/17/2014  
Response Action Outcome: TN

Action Type: Phase 4  
Action Status: Completion Statement Received  
Action Date: 4/17/2014  
Response Action Outcome: TN

Action Type: Partial RAO for this RTN  
Action Status: RAO Statement Received  
Action Date: 4/17/2014  
Response Action Outcome: TN

Action Type: Partial RAO for this RTN  
Action Status: RAO Statement Received  
Action Date: 4/18/2014  
Response Action Outcome: TN

Action Type: Response Action Outcome - RAO  
Action Status: Inspection and Monitoring Report Received



Map ID  
Direction  
Distance  
Elevation

MAP FINDINGS

Site

Database(s)

EDR ID Number  
EPA ID Number

**PEABODY ESSEX MUSEUM EXPANSION (Continued)**

**S106132292**

Action Date:	4/19/2018
Response Action Outcome:	TN
Action Type:	Release Abatement Measure
Action Status:	Status or Interim Report Received
Action Date:	4/30/2018
Response Action Outcome:	TN
Action Type:	Partial RAO for this RTN
Action Status:	Level I - Technical Screen Audit
Action Date:	5/29/2014
Response Action Outcome:	TN
Action Type:	Release Abatement Measure
Action Status:	Status or Interim Report Received
Action Date:	5/3/2017
Response Action Outcome:	TN
Action Type:	Response Action Outcome - RAO
Action Status:	TSNREV
Action Date:	6/17/2014
Response Action Outcome:	TN
Action Type:	BOL
Action Status:	Transmittal, Notice, or Notification Received
Action Date:	6/9/2011
Response Action Outcome:	TN
Action Type:	BOL
Action Status:	SHPFAC
Action Date:	7/18/2011
Response Action Outcome:	TN
Action Type:	Phase 5
Action Status:	Status or Interim Report Received
Action Date:	9/25/2012
Response Action Outcome:	TN
Action Type:	Phase 5
Action Status:	Remedy Operation Status Report Received
Action Date:	9/25/2012
Response Action Outcome:	TN
Action Type:	Phase 5
Action Status:	RMRINT
Action Date:	9/25/2012
Response Action Outcome:	TN
Action Type:	Immediate Response Action
Action Status:	Completion Statement Received
Action Date:	9/27/2004
Response Action Outcome:	TN
Action Type:	Phase 5
Action Status:	Remedy Operation Status Submittal Received
Action Date:	9/28/2010
Response Action Outcome:	TN

Map ID  
Direction  
Distance  
Elevation

MAP FINDINGS

Site

Database(s)

EDR ID Number  
EPA ID Number

**PEABODY ESSEX MUSEUM EXPANSION (Continued)**

**S106132292**

Action Type: Phase 5  
Action Status: Status or Interim Report Received  
Action Date: 9/28/2010  
Response Action Outcome: TN

Action Type: Phase 5  
Action Status: RMRINT  
Action Date: 9/28/2010  
Response Action Outcome: TN

Action Type: BOL  
Action Status: SHPFAC  
Action Date: 9/9/2016  
Response Action Outcome: TN

Action Type: Release Abatement Measure  
Action Status: Completion Statement Received  
Action Date: 9/9/2016  
Response Action Outcome: TN

**Facility:**

Release Tracking Number/Current Status: 3-0023396 / TMPS  
Status Date: 06/17/2014  
Source Type: UST  
Release Town: SALEM  
Notification Date: 11/26/2003  
Category: 72 HR  
Associated ID: Not reported  
Phase: PHASE V  
Response Action Outcome: TN - TN  
Oil Or Haz Material: Oil and Hazardous Material

Location Type: MUNICIPAL  
Source: UST  
Source: UNKNOWN  
Source: TANK  
Source: USTOTHER

[Click here to access the MA DEP site for this facility:](#)

**Chemicals:**

Chemical: #4 FUEL OIL  
Quantity: 0.5 inches  
Chemical: C19-C36 ALIPHATICS  
Quantity: 19000 milligrams per kilogram  
Chemical: C11-C22 AROMATICS  
Quantity: 20900 milligrams per kilogram  
Chemical: C9-C18 ALIPHATICS  
Quantity: 37300 milligrams per kilogram  
Chemical: 2-METHYLNAPHTHALENE  
Quantity: 480 milligrams per kilogram

**Actions:**

Action Type: RNF

Map ID  
Direction  
Distance  
Elevation

MAP FINDINGS

Site

Database(s)

EDR ID Number  
EPA ID Number

**PEABODY ESSEX MUSEUM EXPANSION (Continued)**

**S106132292**

Action Status:	Reportable Release under MGL 21E
Action Date:	1/13/2004
Response Action Outcome:	TN
Action Type:	Immediate Response Action
Action Status:	Written Plan Received
Action Date:	1/26/2004
Response Action Outcome:	TN
Action Type:	A Notice sent to a Potentially Responsible Party (PRP)
Action Status:	A MassDEP piece of correspondence was issued (approvals, NORs, etc.
Action Date:	1/29/2004
Response Action Outcome:	TN
Action Type:	BOL
Action Status:	SHPFAC
Action Date:	1/31/2014
Response Action Outcome:	TN
Action Type:	BOL
Action Status:	Transmittal, Notice, or Notification Received
Action Date:	1/6/2017
Response Action Outcome:	TN
Action Type:	Tier Classification
Action Status:	Tier 2 Extension
Action Date:	10/16/2009
Response Action Outcome:	TN
Action Type:	Response Action Outcome - RAO
Action Status:	Inspection and Monitoring Report Received
Action Date:	10/17/2017
Response Action Outcome:	TN
Action Type:	Response Action Outcome - RAO
Action Status:	Inspection and Monitoring Report Received
Action Date:	10/20/2014
Response Action Outcome:	TN
Action Type:	Response Action Outcome - RAO
Action Status:	Inspection and Monitoring Report Received
Action Date:	10/22/2015
Response Action Outcome:	TN
Action Type:	Response Action Outcome - RAO
Action Status:	RMRINT
Action Date:	10/22/2015
Response Action Outcome:	TN
Action Type:	Response Action Outcome - RAO
Action Status:	Inspection and Monitoring Report Received
Action Date:	10/24/2016
Response Action Outcome:	TN
Action Type:	Release Abatement Measure
Action Status:	Status or Interim Report Received
Action Date:	10/25/2017

Map ID  
Direction  
Distance  
Elevation

MAP FINDINGS

Site

Database(s)

EDR ID Number  
EPA ID Number

**PEABODY ESSEX MUSEUM EXPANSION (Continued)**

**S106132292**

Response Action Outcome:	TN
Action Type:	Release Abatement Measure
Action Status:	Level I - Technical Screen Audit
Action Date:	10/25/2017
Response Action Outcome:	TN
Action Type:	Phase 5
Action Status:	Remedy Operation Status Report Received
Action Date:	10/3/2011
Response Action Outcome:	TN
Action Type:	Phase 5
Action Status:	RMRINT
Action Date:	10/3/2011
Response Action Outcome:	TN
Action Type:	Phase 4
Action Status:	RMRINI
Action Date:	10/7/2008
Response Action Outcome:	TN
Action Type:	Phase 4
Action Status:	Status or Interim Report Received
Action Date:	10/7/2008
Response Action Outcome:	TN
Action Type:	Phase 4
Action Status:	As-Built Construction Report Received
Action Date:	10/7/2009
Response Action Outcome:	TN
Action Type:	Phase 4
Action Status:	Completion Statement Received
Action Date:	10/7/2009
Response Action Outcome:	TN
Action Type:	Phase 5
Action Status:	Work Started
Action Date:	10/7/2009
Response Action Outcome:	TN
Action Type:	Phase 5
Action Status:	RMRINT
Action Date:	10/9/2013
Response Action Outcome:	TN
Action Type:	Tier Classification
Action Status:	Tier 2 Extension
Action Date:	10/9/2013
Response Action Outcome:	TN
Action Type:	Phase 5
Action Status:	Action Status or AUL Terminated
Action Date:	10/9/2013
Response Action Outcome:	TN

Map ID  
Direction  
Distance  
Elevation

MAP FINDINGS

Site

Database(s)

EDR ID Number  
EPA ID Number

**PEABODY ESSEX MUSEUM EXPANSION (Continued)**

**S106132292**

Action Type:	Phase 5
Action Status:	Status or Interim Report Received
Action Date:	10/9/2013
Response Action Outcome:	TN
Action Type:	Phase 4
Action Status:	Modified Revised or Updated Plan Received
Action Date:	11/13/2013
Response Action Outcome:	TN
Action Type:	Response Action Outcome - RAO
Action Status:	Level I - Technical Screen Audit
Action Date:	11/20/2014
Response Action Outcome:	TN
Action Type:	Phase 3
Action Status:	Revised Statement or Transmittal Received
Action Date:	11/21/2008
Response Action Outcome:	TN
Action Type:	Phase 4
Action Status:	Modified Revised or Updated Plan Received
Action Date:	11/21/2008
Response Action Outcome:	TN
Action Type:	Release Disposition
Action Status:	Reportable Release under MGL 21E
Action Date:	11/26/2003
Response Action Outcome:	TN
Action Type:	Immediate Response Action
Action Status:	IRA Assessment Only
Action Date:	11/26/2003
Response Action Outcome:	TN
Action Type:	Phase 1
Action Status:	Completion Statement Received
Action Date:	11/26/2004
Response Action Outcome:	TN
Action Type:	Tier Classification
Action Status:	Transmittal, Notice, or Notification Received
Action Date:	11/26/2004
Response Action Outcome:	TN
Action Type:	Tier Classification
Action Status:	Tier 2 Classification
Action Date:	11/26/2004
Response Action Outcome:	TN
Action Type:	Phase 2
Action Status:	Revised Statement or Transmittal Received
Action Date:	11/26/2007
Response Action Outcome:	TN
Action Type:	Phase 4
Action Status:	Written Plan Received

Map ID  
Direction  
Distance  
Elevation

MAP FINDINGS

Site

Database(s)

EDR ID Number  
EPA ID Number

**PEABODY ESSEX MUSEUM EXPANSION (Continued)**

**S106132292**

Action Date:	11/26/2007
Response Action Outcome:	TN
Action Type:	Phase 3
Action Status:	Completion Statement Received
Action Date:	11/27/2006
Response Action Outcome:	TN
Action Type:	Phase 2
Action Status:	Completion Statement Received
Action Date:	11/27/2006
Response Action Outcome:	TN
Action Type:	Release Abatement Measure
Action Status:	Level I - Technical Screen Audit
Action Date:	11/6/2015
Response Action Outcome:	TN
Action Type:	Release Abatement Measure
Action Status:	Written Plan Received
Action Date:	11/6/2015
Response Action Outcome:	TN
Action Type:	BOL
Action Status:	Transmittal, Notice, or Notification Received
Action Date:	12/14/2015
Response Action Outcome:	TN
Action Type:	BOL
Action Status:	Transmittal, Notice, or Notification Received
Action Date:	12/18/2013
Response Action Outcome:	TN
Action Type:	Release Abatement Measure
Action Status:	Level I - Technical Screen Audit
Action Date:	12/28/2016
Response Action Outcome:	TN
Action Type:	Release Abatement Measure
Action Status:	Written Plan Received
Action Date:	12/28/2016
Response Action Outcome:	TN
Action Type:	RLFA
Action Status:	FLDRAN
Action Date:	2/2/2010
Response Action Outcome:	TN
Action Type:	Phase 5
Action Status:	Level II - Audit Inspection
Action Date:	2/2/2010
Response Action Outcome:	TN
Action Type:	An activity type that is related to an Audit
Action Status:	NAFNVD
Action Date:	2/22/2010
Response Action Outcome:	TN

Map ID  
Direction  
Distance  
Elevation

MAP FINDINGS

Site

Database(s)

EDR ID Number  
EPA ID Number

**PEABODY ESSEX MUSEUM EXPANSION (Continued)**

**S106132292**

Action Type:	Release Abatement Measure
Action Status:	Status or Interim Report Received
Action Date:	3/14/2016
Response Action Outcome:	TN
Action Type:	Partial RAO for this RTN
Action Status:	RAO Statement Received
Action Date:	3/2/2012
Response Action Outcome:	TN
Action Type:	Phase 5
Action Status:	RMRINT
Action Date:	3/23/2011
Response Action Outcome:	TN
Action Type:	Phase 5
Action Status:	Remedy Operation Status Report Received
Action Date:	3/23/2011
Response Action Outcome:	TN
Action Type:	Phase 5
Action Status:	Status or Interim Report Received
Action Date:	3/23/2011
Response Action Outcome:	TN
Action Type:	Immediate Response Action
Action Status:	Status or Interim Report Received
Action Date:	3/26/2004
Response Action Outcome:	TN
Action Type:	Phase 5
Action Status:	Status or Interim Report Received
Action Date:	3/27/2012
Response Action Outcome:	TN
Action Type:	Phase 5
Action Status:	RMRINT
Action Date:	3/27/2012
Response Action Outcome:	TN
Action Type:	Phase 5
Action Status:	Remedy Operation Status Report Received
Action Date:	3/27/2012
Response Action Outcome:	TN
Action Type:	Response Action Outcome - RAO
Action Status:	Inspection and Monitoring Report Received
Action Date:	3/28/2016
Response Action Outcome:	TN
Action Type:	Phase 5
Action Status:	Status or Interim Report Received
Action Date:	3/29/2013
Response Action Outcome:	TN
Action Type:	Phase 5
Action Status:	Remedy Operation Status Report Received

Map ID  
Direction  
Distance  
Elevation

MAP FINDINGS

Site

Database(s)

EDR ID Number  
EPA ID Number

**PEABODY ESSEX MUSEUM EXPANSION (Continued)**

**S106132292**

Action Date:	3/29/2013
Response Action Outcome:	TN
Action Type:	Phase 5
Action Status:	RMRINT
Action Date:	3/29/2013
Response Action Outcome:	TN
Action Type:	Phase 5
Action Status:	Status or Interim Report Received
Action Date:	4/1/2010
Response Action Outcome:	TN
Action Type:	Phase 5
Action Status:	RMRINI
Action Date:	4/1/2010
Response Action Outcome:	TN
Action Type:	Response Action Outcome - RAO
Action Status:	Inspection and Monitoring Report Received
Action Date:	4/13/2017
Response Action Outcome:	TN
Action Type:	Response Action Outcome - RAO
Action Status:	RMRINT
Action Date:	4/14/2015
Response Action Outcome:	TN
Action Type:	Response Action Outcome - RAO
Action Status:	Inspection and Monitoring Report Received
Action Date:	4/14/2015
Response Action Outcome:	TN
Action Type:	Phase 5
Action Status:	Status or Interim Report Received
Action Date:	4/17/2014
Response Action Outcome:	TN
Action Type:	Phase 4
Action Status:	Completion Statement Received
Action Date:	4/17/2014
Response Action Outcome:	TN
Action Type:	Partial RAO for this RTN
Action Status:	RAO Statement Received
Action Date:	4/17/2014
Response Action Outcome:	TN
Action Type:	Partial RAO for this RTN
Action Status:	RAO Statement Received
Action Date:	4/18/2014
Response Action Outcome:	TN
Action Type:	Response Action Outcome - RAO
Action Status:	Inspection and Monitoring Report Received
Action Date:	4/19/2018
Response Action Outcome:	TN



Map ID  
Direction  
Distance  
Elevation

MAP FINDINGS

Site

Database(s)

EDR ID Number  
EPA ID Number

**PEABODY ESSEX MUSEUM EXPANSION (Continued)**

**S106132292**

Action Type:	Release Abatement Measure
Action Status:	Status or Interim Report Received
Action Date:	4/30/2018
Response Action Outcome:	TN
Action Type:	Partial RAO for this RTN
Action Status:	Level I - Technical Screen Audit
Action Date:	5/29/2014
Response Action Outcome:	TN
Action Type:	Release Abatement Measure
Action Status:	Status or Interim Report Received
Action Date:	5/3/2017
Response Action Outcome:	TN
Action Type:	Response Action Outcome - RAO
Action Status:	TSNREV
Action Date:	6/17/2014
Response Action Outcome:	TN
Action Type:	BOL
Action Status:	Transmittal, Notice, or Notification Received
Action Date:	6/9/2011
Response Action Outcome:	TN
Action Type:	BOL
Action Status:	SHPFAC
Action Date:	7/18/2011
Response Action Outcome:	TN
Action Type:	Phase 5
Action Status:	Status or Interim Report Received
Action Date:	9/25/2012
Response Action Outcome:	TN
Action Type:	Phase 5
Action Status:	Remedy Operation Status Report Received
Action Date:	9/25/2012
Response Action Outcome:	TN
Action Type:	Phase 5
Action Status:	RMRINT
Action Date:	9/25/2012
Response Action Outcome:	TN
Action Type:	Immediate Response Action
Action Status:	Completion Statement Received
Action Date:	9/27/2004
Response Action Outcome:	TN
Action Type:	Phase 5
Action Status:	Remedy Operation Status Submittal Received
Action Date:	9/28/2010
Response Action Outcome:	TN
Action Type:	Phase 5
Action Status:	Status or Interim Report Received

Map ID  
Direction  
Distance  
Elevation

MAP FINDINGS

Site

Database(s)

EDR ID Number  
EPA ID Number

**PEABODY ESSEX MUSEUM EXPANSION (Continued)**

**S106132292**

Action Date: 9/28/2010  
Response Action Outcome: TN  
  
Action Type: Phase 5  
Action Status: RMRINT  
Action Date: 9/28/2010  
Response Action Outcome: TN  
  
Action Type: BOL  
Action Status: SHPFAC  
Action Date: 9/9/2016  
Response Action Outcome: TN  
  
Action Type: Release Abatement Measure  
Action Status: Completion Statement Received  
Action Date: 9/9/2016  
Response Action Outcome: TN

Facility:

Release Tracking Number/Current Status: 3-0033992 / TIERII  
Status Date: 12/20/2017  
Source Type: UST  
Release Town: SALEM  
Notification Date: 12/16/2016  
Category: 120 DY  
Associated ID: Not reported  
Phase: PHASE II  
Response Action Outcome: -  
Oil Or Haz Material: Oil and Hazardous Material  
  
Source: UNKNOWN  
Source: UST  
Source: TANK

[Click here to access the MA DEP site for this facility:](#)

Chemicals:

Chemical: BENZO[A]ANTHRACENE  
Quantity: 20 milligrams per kilogram  
Chemical: BENZO[A]PYRENE  
Quantity: 19 milligrams per kilogram  
Chemical: PHENANTHRENE  
Quantity: 46 milligrams per kilogram  
Chemical: BENZO[B]FLUORANTHENE  
Quantity: 23 milligrams per kilogram  
Chemical: 2-METHYLNAPHTHALENE  
Quantity: 2.7 milligrams per kilogram  
Chemical: TPH  
Quantity: 1750 milligrams per kilogram  
Chemical: ACENAPHTHYLENE  
Quantity: 1.1 milligrams per kilogram  
Chemical: LEAD  
Quantity: 730 milligrams per kilogram

Map ID  
Direction  
Distance  
Elevation

MAP FINDINGS

Site

Database(s)

EDR ID Number  
EPA ID Number

**PEABODY ESSEX MUSEUM EXPANSION (Continued)**

**S106132292**

Chemical:	ACENAPHTHENE
Quantity:	6.5 milligrams per kilogram
Chemical:	DIBENZO[A,H]ANTHRACENE
Quantity:	2.2 milligrams per kilogram
Chemical:	INDENO(1,2,3-CD)PYRENE
Quantity:	9.6 milligrams per kilogram
Chemical:	C11 THRU C22 AROMATIC HYDROCARBONS
Quantity:	1360 milligrams per kilogram
Chemical:	NAPHTHALENE
Quantity:	8.2 milligrams per kilogram
Chemical:	C9 THRU C18 ALIPHATIC HYDROCARBONS
Quantity:	1310 milligrams per kilogram

**Actions:**

Action Type:	Tier Classification
Action Status:	Legal Notice Published
Action Date:	1/10/2018
Response Action Outcome:	Not reported

Action Type:	A Notice sent to a Potentially Responsible Party (PRP)
Action Status:	A MassDEP piece of correspondence was issued (approvals, NORs, etc.
Action Date:	1/5/2017
Response Action Outcome:	Not reported

Action Type:	Release Abatement Measure
Action Status:	Level I - Technical Screen Audit
Action Date:	10/25/2017
Response Action Outcome:	Not reported

Action Type:	Release Abatement Measure
Action Status:	Status or Interim Report Received
Action Date:	10/25/2017
Response Action Outcome:	Not reported

Action Type:	A Notice sent to a Potentially Responsible Party (PRP)
Action Status:	ALSENT
Action Date:	10/4/2017
Response Action Outcome:	Not reported

Action Type:	Release Abatement Measure
Action Status:	Written Plan Received
Action Date:	11/6/2015
Response Action Outcome:	Not reported

Action Type:	Release Abatement Measure
Action Status:	Level I - Technical Screen Audit
Action Date:	11/6/2015
Response Action Outcome:	Not reported

Action Type:	RNF
Action Status:	Reportable Release under MGL 21E
Action Date:	12/16/2016
Response Action Outcome:	Not reported

Action Type:	RNFE
Action Status:	Transmittal, Notice, or Notification Received
Action Date:	12/16/2016
Response Action Outcome:	Not reported

Map ID  
Direction  
Distance  
Elevation

MAP FINDINGS

Site

Database(s)

EDR ID Number  
EPA ID Number

**PEABODY ESSEX MUSEUM EXPANSION (Continued)**

**S106132292**

Action Type:	Release Disposition
Action Status:	Reportable Release under MGL 21E
Action Date:	12/16/2016
Response Action Outcome:	Not reported
Action Type:	Tier Classification
Action Status:	Transmittal, Notice, or Notification Received
Action Date:	12/20/2017
Response Action Outcome:	Not reported
Action Type:	Tier Classification
Action Status:	Tier 2 Classification
Action Date:	12/20/2017
Response Action Outcome:	Not reported
Action Type:	Phase 1
Action Status:	Completion Statement Received
Action Date:	12/20/2017
Response Action Outcome:	Not reported
Action Type:	Release Abatement Measure
Action Status:	Level I - Technical Screen Audit
Action Date:	12/28/2016
Response Action Outcome:	Not reported
Action Type:	Release Abatement Measure
Action Status:	Written Plan Received
Action Date:	12/28/2016
Response Action Outcome:	Not reported
Action Type:	Release Abatement Measure
Action Status:	Status or Interim Report Received
Action Date:	3/14/2016
Response Action Outcome:	Not reported
Action Type:	BOL
Action Status:	Transmittal, Notice, or Notification Received
Action Date:	3/29/2017
Response Action Outcome:	Not reported
Action Type:	Release Disposition
Action Status:	Reportable Release under MGL 21E
Action Date:	4/24/2017
Response Action Outcome:	Not reported
Action Type:	RNFE
Action Status:	Revised Statement or Transmittal Received
Action Date:	4/24/2017
Response Action Outcome:	Not reported
Action Type:	BOL
Action Status:	Transmittal, Notice, or Notification Received
Action Date:	4/28/2017
Response Action Outcome:	Not reported
Action Type:	Release Abatement Measure
Action Status:	Status or Interim Report Received

Map ID  
Direction  
Distance  
Elevation

MAP FINDINGS

Site

Database(s)

EDR ID Number  
EPA ID Number

**PEABODY ESSEX MUSEUM EXPANSION (Continued)**

**S106132292**

Action Date: 4/30/2018  
Response Action Outcome: Not reported

Action Type: BOL  
Action Status: Transmittal, Notice, or Notification Received  
Action Date: 4/7/2017  
Response Action Outcome: Not reported

Action Type: Release Abatement Measure  
Action Status: Status or Interim Report Received  
Action Date: 5/3/2017  
Response Action Outcome: Not reported

Action Type: Release Abatement Measure  
Action Status: Completion Statement Received  
Action Date: 9/9/2016  
Response Action Outcome: Not reported

**Release:**

Release Tracking Number/Current Status: 3-0023396 / TMPS  
Primary ID: Not reported  
Official City: SALEM  
Notification: 11/26/2003  
Category: 72 HR  
Status Date: 06/17/2014  
Phase: PHASE V  
Response Action Outcome: TN - TN  
Oil / Haz Material Type: Oil and Hazardous Material

[Click here to access the MA DEP site for this facility:](#)

**Actions:**

Action Type: RNF  
Action Status: Reportable Release under MGL 21E  
Action Date: 1/13/2004  
Response Action Outcome: TN

Action Type: Immediate Response Action  
Action Status: Written Plan Received  
Action Date: 1/26/2004  
Response Action Outcome: TN

Action Type: A Notice sent to a Potentially Responsible Party (PRP)  
Action Status: A MassDEP piece of correspondence was issued (approvals, NORs, etc.)  
Action Date: 1/29/2004  
Response Action Outcome: TN

Action Type: BOL  
Action Status: SHPFAC  
Action Date: 1/31/2014  
Response Action Outcome: TN

Action Type: BOL  
Action Status: Transmittal, Notice, or Notification Received  
Action Date: 1/6/2017

Map ID  
Direction  
Distance  
Elevation

MAP FINDINGS

Site

Database(s)

EDR ID Number  
EPA ID Number

**PEABODY ESSEX MUSEUM EXPANSION (Continued)**

**S106132292**

Response Action Outcome:	TN
Action Type:	Tier Classification
Action Status:	Tier 2 Extension
Action Date:	10/16/2009
Response Action Outcome:	TN
Action Type:	Response Action Outcome - RAO
Action Status:	Inspection and Monitoring Report Received
Action Date:	10/17/2017
Response Action Outcome:	TN
Action Type:	Response Action Outcome - RAO
Action Status:	Inspection and Monitoring Report Received
Action Date:	10/20/2014
Response Action Outcome:	TN
Action Type:	Response Action Outcome - RAO
Action Status:	Inspection and Monitoring Report Received
Action Date:	10/22/2015
Response Action Outcome:	TN
Action Type:	Response Action Outcome - RAO
Action Status:	RMRINT
Action Date:	10/22/2015
Response Action Outcome:	TN
Action Type:	Response Action Outcome - RAO
Action Status:	Inspection and Monitoring Report Received
Action Date:	10/24/2016
Response Action Outcome:	TN
Action Type:	Release Abatement Measure
Action Status:	Status or Interim Report Received
Action Date:	10/25/2017
Response Action Outcome:	TN
Action Type:	Release Abatement Measure
Action Status:	Level I - Technical Screen Audit
Action Date:	10/25/2017
Response Action Outcome:	TN
Action Type:	Phase 5
Action Status:	Remedy Operation Status Report Received
Action Date:	10/3/2011
Response Action Outcome:	TN
Action Type:	Phase 5
Action Status:	RMRINT
Action Date:	10/3/2011
Response Action Outcome:	TN
Action Type:	Phase 4
Action Status:	RMRINI
Action Date:	10/7/2008
Response Action Outcome:	TN

Map ID  
Direction  
Distance  
Elevation

MAP FINDINGS

Site

Database(s)

EDR ID Number  
EPA ID Number

**PEABODY ESSEX MUSEUM EXPANSION (Continued)**

**S106132292**

Action Type:	Phase 4
Action Status:	Status or Interim Report Received
Action Date:	10/7/2008
Response Action Outcome:	TN
Action Type:	Phase 4
Action Status:	As-Built Construction Report Received
Action Date:	10/7/2009
Response Action Outcome:	TN
Action Type:	Phase 4
Action Status:	Completion Statement Received
Action Date:	10/7/2009
Response Action Outcome:	TN
Action Type:	Phase 5
Action Status:	Work Started
Action Date:	10/7/2009
Response Action Outcome:	TN
Action Type:	Phase 5
Action Status:	RMRINT
Action Date:	10/9/2013
Response Action Outcome:	TN
Action Type:	Tier Classification
Action Status:	Tier 2 Extension
Action Date:	10/9/2013
Response Action Outcome:	TN
Action Type:	Phase 5
Action Status:	Action Status or AUL Terminated
Action Date:	10/9/2013
Response Action Outcome:	TN
Action Type:	Phase 5
Action Status:	Status or Interim Report Received
Action Date:	10/9/2013
Response Action Outcome:	TN
Action Type:	Phase 4
Action Status:	Modified Revised or Updated Plan Received
Action Date:	11/13/2013
Response Action Outcome:	TN
Action Type:	Response Action Outcome - RAO
Action Status:	Level I - Technical Screen Audit
Action Date:	11/20/2014
Response Action Outcome:	TN
Action Type:	Phase 3
Action Status:	Revised Statement or Transmittal Received
Action Date:	11/21/2008
Response Action Outcome:	TN
Action Type:	Phase 4
Action Status:	Modified Revised or Updated Plan Received

Map ID  
Direction  
Distance  
Elevation

MAP FINDINGS

Site

Database(s)

EDR ID Number  
EPA ID Number

**PEABODY ESSEX MUSEUM EXPANSION (Continued)**

**S106132292**

Action Date:	11/21/2008
Response Action Outcome:	TN
Action Type:	Release Disposition
Action Status:	Reportable Release under MGL 21E
Action Date:	11/26/2003
Response Action Outcome:	TN
Action Type:	Immediate Response Action
Action Status:	IRA Assessment Only
Action Date:	11/26/2003
Response Action Outcome:	TN
Action Type:	Phase 1
Action Status:	Completion Statement Received
Action Date:	11/26/2004
Response Action Outcome:	TN
Action Type:	Tier Classification
Action Status:	Transmittal, Notice, or Notification Received
Action Date:	11/26/2004
Response Action Outcome:	TN
Action Type:	Tier Classification
Action Status:	Tier 2 Classification
Action Date:	11/26/2004
Response Action Outcome:	TN
Action Type:	Phase 2
Action Status:	Revised Statement or Transmittal Received
Action Date:	11/26/2007
Response Action Outcome:	TN
Action Type:	Phase 4
Action Status:	Written Plan Received
Action Date:	11/26/2007
Response Action Outcome:	TN
Action Type:	Phase 3
Action Status:	Completion Statement Received
Action Date:	11/27/2006
Response Action Outcome:	TN
Action Type:	Phase 2
Action Status:	Completion Statement Received
Action Date:	11/27/2006
Response Action Outcome:	TN
Action Type:	Release Abatement Measure
Action Status:	Level I - Technical Screen Audit
Action Date:	11/6/2015
Response Action Outcome:	TN
Action Type:	Release Abatement Measure
Action Status:	Written Plan Received
Action Date:	11/6/2015
Response Action Outcome:	TN



Map ID  
Direction  
Distance  
Elevation

MAP FINDINGS

Site

Database(s)

EDR ID Number  
EPA ID Number

**PEABODY ESSEX MUSEUM EXPANSION (Continued)**

**S106132292**

Action Type: BOL  
Action Status: Transmittal, Notice, or Notification Received  
Action Date: 12/14/2015  
Response Action Outcome: TN

Action Type: BOL  
Action Status: Transmittal, Notice, or Notification Received  
Action Date: 12/18/2013  
Response Action Outcome: TN

Action Type: Release Abatement Measure  
Action Status: Level I - Technical Screen Audit  
Action Date: 12/28/2016  
Response Action Outcome: TN

Action Type: Release Abatement Measure  
Action Status: Written Plan Received  
Action Date: 12/28/2016  
Response Action Outcome: TN

Action Type: RLFA  
Action Status: FLDRAN  
Action Date: 2/2/2010  
Response Action Outcome: TN

Action Type: Phase 5  
Action Status: Level II - Audit Inspection  
Action Date: 2/2/2010  
Response Action Outcome: TN

Action Type: An activity type that is related to an Audit  
Action Status: NAFNVD  
Action Date: 2/22/2010  
Response Action Outcome: TN

Action Type: Release Abatement Measure  
Action Status: Status or Interim Report Received  
Action Date: 3/14/2016  
Response Action Outcome: TN

Action Type: Partial RAO for this RTN  
Action Status: RAO Statement Received  
Action Date: 3/2/2012  
Response Action Outcome: TN

Action Type: Phase 5  
Action Status: RMRINT  
Action Date: 3/23/2011  
Response Action Outcome: TN

Action Type: Phase 5  
Action Status: Remedy Operation Status Report Received  
Action Date: 3/23/2011  
Response Action Outcome: TN

Action Type: Phase 5  
Action Status: Status or Interim Report Received

Map ID  
Direction  
Distance  
Elevation

MAP FINDINGS

Site

Database(s)

EDR ID Number  
EPA ID Number

**PEABODY ESSEX MUSEUM EXPANSION (Continued)**

**S106132292**

Action Date:	3/23/2011
Response Action Outcome:	TN
Action Type:	Immediate Response Action
Action Status:	Status or Interim Report Received
Action Date:	3/26/2004
Response Action Outcome:	TN
Action Type:	Phase 5
Action Status:	Status or Interim Report Received
Action Date:	3/27/2012
Response Action Outcome:	TN
Action Type:	Phase 5
Action Status:	RMRINT
Action Date:	3/27/2012
Response Action Outcome:	TN
Action Type:	Phase 5
Action Status:	Remedy Operation Status Report Received
Action Date:	3/27/2012
Response Action Outcome:	TN
Action Type:	Response Action Outcome - RAO
Action Status:	Inspection and Monitoring Report Received
Action Date:	3/28/2016
Response Action Outcome:	TN
Action Type:	Phase 5
Action Status:	Status or Interim Report Received
Action Date:	3/29/2013
Response Action Outcome:	TN
Action Type:	Phase 5
Action Status:	Remedy Operation Status Report Received
Action Date:	3/29/2013
Response Action Outcome:	TN
Action Type:	Phase 5
Action Status:	RMRINT
Action Date:	3/29/2013
Response Action Outcome:	TN
Action Type:	Phase 5
Action Status:	Status or Interim Report Received
Action Date:	4/1/2010
Response Action Outcome:	TN
Action Type:	Phase 5
Action Status:	RMRINI
Action Date:	4/1/2010
Response Action Outcome:	TN
Action Type:	Response Action Outcome - RAO
Action Status:	Inspection and Monitoring Report Received
Action Date:	4/13/2017
Response Action Outcome:	TN

Map ID  
Direction  
Distance  
Elevation

MAP FINDINGS

Site

Database(s)

EDR ID Number  
EPA ID Number

**PEABODY ESSEX MUSEUM EXPANSION (Continued)**

**S106132292**

Action Type:	Response Action Outcome - RAO
Action Status:	RMRINT
Action Date:	4/14/2015
Response Action Outcome:	TN
Action Type:	Response Action Outcome - RAO
Action Status:	Inspection and Monitoring Report Received
Action Date:	4/14/2015
Response Action Outcome:	TN
Action Type:	Phase 5
Action Status:	Status or Interim Report Received
Action Date:	4/17/2014
Response Action Outcome:	TN
Action Type:	Phase 4
Action Status:	Completion Statement Received
Action Date:	4/17/2014
Response Action Outcome:	TN
Action Type:	Partial RAO for this RTN
Action Status:	RAO Statement Received
Action Date:	4/17/2014
Response Action Outcome:	TN
Action Type:	Partial RAO for this RTN
Action Status:	RAO Statement Received
Action Date:	4/18/2014
Response Action Outcome:	TN
Action Type:	Response Action Outcome - RAO
Action Status:	Inspection and Monitoring Report Received
Action Date:	4/19/2018
Response Action Outcome:	TN
Action Type:	Release Abatement Measure
Action Status:	Status or Interim Report Received
Action Date:	4/30/2018
Response Action Outcome:	TN
Action Type:	Partial RAO for this RTN
Action Status:	Level I - Technical Screen Audit
Action Date:	5/29/2014
Response Action Outcome:	TN
Action Type:	Release Abatement Measure
Action Status:	Status or Interim Report Received
Action Date:	5/3/2017
Response Action Outcome:	TN
Action Type:	Response Action Outcome - RAO
Action Status:	TSNREV
Action Date:	6/17/2014
Response Action Outcome:	TN
Action Type:	BOL
Action Status:	Transmittal, Notice, or Notification Received

Map ID  
Direction  
Distance  
Elevation

MAP FINDINGS

Site

Database(s)

EDR ID Number  
EPA ID Number

**PEABODY ESSEX MUSEUM EXPANSION (Continued)**

**S106132292**

Action Date: 6/9/2011  
Response Action Outcome: TN

Action Type: BOL  
Action Status: SHPFAC  
Action Date: 7/18/2011  
Response Action Outcome: TN

Action Type: Phase 5  
Action Status: Status or Interim Report Received  
Action Date: 9/25/2012  
Response Action Outcome: TN

Action Type: Phase 5  
Action Status: Remedy Operation Status Report Received  
Action Date: 9/25/2012  
Response Action Outcome: TN

Action Type: Phase 5  
Action Status: RMRINT  
Action Date: 9/25/2012  
Response Action Outcome: TN

Action Type: Immediate Response Action  
Action Status: Completion Statement Received  
Action Date: 9/27/2004  
Response Action Outcome: TN

Action Type: Phase 5  
Action Status: Remedy Operation Status Submittal Received  
Action Date: 9/28/2010  
Response Action Outcome: TN

Action Type: Phase 5  
Action Status: Status or Interim Report Received  
Action Date: 9/28/2010  
Response Action Outcome: TN

Action Type: Phase 5  
Action Status: RMRINT  
Action Date: 9/28/2010  
Response Action Outcome: TN

Action Type: BOL  
Action Status: SHPFAC  
Action Date: 9/9/2016  
Response Action Outcome: TN

Action Type: Release Abatement Measure  
Action Status: Completion Statement Received  
Action Date: 9/9/2016  
Response Action Outcome: TN

Chemicals:  
Chemical: #4 FUEL OIL  
Quantity: 0.5 inches  
Chemical: C19-C36 ALIPHATICS

Map ID  
Direction  
Distance  
Elevation

MAP FINDINGS

Site

Database(s)

EDR ID Number  
EPA ID Number

**PEABODY ESSEX MUSEUM EXPANSION (Continued)**

**S106132292**

Quantity: 19000 milligrams per kilogram  
Chemical: C11-C22 AROMATICS  
Quantity: 20900 milligrams per kilogram  
Chemical: C9-C18 ALIPHATICS  
Quantity: 37300 milligrams per kilogram  
Chemical: 2-METHYLNAPHTHALENE  
Quantity: 480 milligrams per kilogram  
Location Type: MUNICIPAL  
Source: UST  
Source: UNKNOWN  
Source: TANK  
Source: USTOTHER

Release Tracking Number/Current Status: 3-0033992 / TIERII  
Primary ID: Not reported  
Official City: SALEM  
Notification: 12/16/2016  
Category: 120 DY  
Status Date: 12/20/2017  
Phase: PHASE II  
Response Action Outcome: -  
Oil / Haz Material Type: Oil and Hazardous Material

[Click here to access the MA DEP site for this facility:](#)

**Actions:**

Action Type: Tier Classification  
Action Status: Legal Notice Published  
Action Date: 1/10/2018  
Response Action Outcome: Not reported

Action Type: A Notice sent to a Potentially Responsible Party (PRP)  
Action Status: A MassDEP piece of correspondence was issued (approvals, NORs, etc.)  
Action Date: 1/5/2017  
Response Action Outcome: Not reported

Action Type: Release Abatement Measure  
Action Status: Level I - Technical Screen Audit  
Action Date: 10/25/2017  
Response Action Outcome: Not reported

Action Type: Release Abatement Measure  
Action Status: Status or Interim Report Received  
Action Date: 10/25/2017  
Response Action Outcome: Not reported

Action Type: A Notice sent to a Potentially Responsible Party (PRP)  
Action Status: ALSENT  
Action Date: 10/4/2017  
Response Action Outcome: Not reported

Action Type: Release Abatement Measure  
Action Status: Written Plan Received  
Action Date: 11/6/2015  
Response Action Outcome: Not reported

Action Type: Release Abatement Measure

Map ID  
Direction  
Distance  
Elevation

MAP FINDINGS

Site

Database(s)

EDR ID Number  
EPA ID Number

**PEABODY ESSEX MUSEUM EXPANSION (Continued)**

**S106132292**

Action Status:	Level I - Technical Screen Audit
Action Date:	11/6/2015
Response Action Outcome:	Not reported
Action Type:	RNF
Action Status:	Reportable Release under MGL 21E
Action Date:	12/16/2016
Response Action Outcome:	Not reported
Action Type:	RNFE
Action Status:	Transmittal, Notice, or Notification Received
Action Date:	12/16/2016
Response Action Outcome:	Not reported
Action Type:	Release Disposition
Action Status:	Reportable Release under MGL 21E
Action Date:	12/16/2016
Response Action Outcome:	Not reported
Action Type:	Tier Classification
Action Status:	Transmittal, Notice, or Notification Received
Action Date:	12/20/2017
Response Action Outcome:	Not reported
Action Type:	Tier Classification
Action Status:	Tier 2 Classification
Action Date:	12/20/2017
Response Action Outcome:	Not reported
Action Type:	Phase 1
Action Status:	Completion Statement Received
Action Date:	12/20/2017
Response Action Outcome:	Not reported
Action Type:	Release Abatement Measure
Action Status:	Level I - Technical Screen Audit
Action Date:	12/28/2016
Response Action Outcome:	Not reported
Action Type:	Release Abatement Measure
Action Status:	Written Plan Received
Action Date:	12/28/2016
Response Action Outcome:	Not reported
Action Type:	Release Abatement Measure
Action Status:	Status or Interim Report Received
Action Date:	3/14/2016
Response Action Outcome:	Not reported
Action Type:	BOL
Action Status:	Transmittal, Notice, or Notification Received
Action Date:	3/29/2017
Response Action Outcome:	Not reported
Action Type:	Release Disposition
Action Status:	Reportable Release under MGL 21E
Action Date:	4/24/2017

Map ID  
Direction  
Distance  
Elevation

MAP FINDINGS

Site

Database(s)

EDR ID Number  
EPA ID Number

**PEABODY ESSEX MUSEUM EXPANSION (Continued)**

**S106132292**

Response Action Outcome:	Not reported
Action Type:	RNFE
Action Status:	Revised Statement or Transmittal Received
Action Date:	4/24/2017
Response Action Outcome:	Not reported
Action Type:	BOL
Action Status:	Transmittal, Notice, or Notification Received
Action Date:	4/28/2017
Response Action Outcome:	Not reported
Action Type:	Release Abatement Measure
Action Status:	Status or Interim Report Received
Action Date:	4/30/2018
Response Action Outcome:	Not reported
Action Type:	BOL
Action Status:	Transmittal, Notice, or Notification Received
Action Date:	4/7/2017
Response Action Outcome:	Not reported
Action Type:	Release Abatement Measure
Action Status:	Status or Interim Report Received
Action Date:	5/3/2017
Response Action Outcome:	Not reported
Action Type:	Release Abatement Measure
Action Status:	Completion Statement Received
Action Date:	9/9/2016
Response Action Outcome:	Not reported

Chemicals:	
Chemical:	BENZO[A]ANTHRACENE
Quantity:	20 milligrams per kilogram
Chemical:	BENZO[A]PYRENE
Quantity:	19 milligrams per kilogram
Chemical:	PHENANTHRENE
Quantity:	46 milligrams per kilogram
Chemical:	BENZO[B]FLUORANTHENE
Quantity:	23 milligrams per kilogram
Chemical:	2-METHYLNAPHTHALENE
Quantity:	2.7 milligrams per kilogram
Chemical:	TPH
Quantity:	1750 milligrams per kilogram
Chemical:	ACENAPHTHYLENE
Quantity:	1.1 milligrams per kilogram
Chemical:	LEAD
Quantity:	730 milligrams per kilogram
Chemical:	ACENAPHTHENE
Quantity:	6.5 milligrams per kilogram
Chemical:	DIBENZO[A,H]ANTHRACENE
Quantity:	2.2 milligrams per kilogram
Chemical:	INDENO(1,2,3-CD)PYRENE
Quantity:	9.6 milligrams per kilogram
Chemical:	C11 THRU C22 AROMATIC HYDROCARBONS
Quantity:	1360 milligrams per kilogram

Map ID  
Direction  
Distance  
Elevation

MAP FINDINGS

Site

Database(s)

EDR ID Number  
EPA ID Number

**PEABODY ESSEX MUSEUM EXPANSION (Continued)**

**S106132292**

Chemical: NAPHTHALENE  
Quantity: 8.2 milligrams per kilogram  
Chemical: C9 THRU C18 ALIPHATIC HYDROCARBONS  
Quantity: 1310 milligrams per kilogram  
Source: UNKNOWN  
Source: UST  
Source: TANK

**ASBESTOS:**

Notification: Not reported  
DEP Region: Not reported  
Notifiers Name: Not reported  
Start Date: 10/10/2016  
End Date: 11/30/2016  
Date Entered: Not reported  
Entry Date: 09/27/2016  
Quantity Material Removed SF: 3850.00  
Quantity Material Removed LF: .00  
Project Description: OTHER T&M/WTR PROF/FL LEVLR  
AR Tracking ID: 249318  
Super Lic Number: AS008094  
Monitor Lic Number: Not reported  
Lab Lic Number: AA000200  
Year: 2016  
Sticker Number: 100251672  
Form Type: ANF-001  
Fee Status: HUNDRED  
Facility Phone: 9787459500  
Sub Town: Not reported  
Worksite: ASIAN EXPORT ART WING  
Occupied: 0  
Contractor: AC000932  
Contract Type: VERBAL  
Hours: 7-3:30  
Project Type: Dem  
Abatement Process: Glv,Fcontain  
Location: INOUTDOORS  
Decon Process: 3 STAGE CONTIGUOUS  
Disposal Methods: WET DOUBLE BAG  
Facility Usage: FORMER EXHIBIT HALL  
Waiver Given: Not reported  
DEP Waiver Number: Not reported  
DLWD Waiver Number: Not reported  
Small Owner Occ: 0  
Owner Name: PEABODY ESSEX MUSEUM  
Owner Address: 161 ESSEX STREET  
Owner City: SALEM  
Owner State: MA  
On Site Manager Name: ROBERT MONK  
On Site Manager Phone: 9787459500  
Ins Comp: STATE NATIONAL  
Policy Number: NFA0924884  
EXP Date: 8/24/2017  
Facility Size: 17000  
Transporter Name: SERVICE TRANSPORT GROUP  
Transporter Address: PO BOX 2132  
Transporter City: BRISTOL



Map ID  
Direction  
Distance  
Elevation

MAP FINDINGS

Site

Database(s)

EDR ID Number  
EPA ID Number

**PEABODY ESSEX MUSEUM EXPANSION (Continued)**

**S106132292**

Transporter State: PA  
Final Site: Not reported  
Certified Name: CHRISTOPHER MCNULTY  
Cert Sign Date: 09/27/2016  
Certified Company: OMNI ENVIRONMENTAL  
Certified Phone: 6034582060  
Entered\_by: OMNIENVIR

Notification: Not reported  
DEP Region: Not reported  
Notifiers Name: Not reported  
Start Date: 04/30/2014  
End Date: 05/02/2014  
Date Entered: Not reported  
Entry Date: 05/02/2014  
Quantity Material Removed SF: .00  
Quantity Material Removed LF: 2600.00  
Project Description: Trns  
AR Tracking ID: 188721  
Super Lic Number: AS052665  
Monitor Lic Number: AA000161  
Lab Lic Number: AA000161  
Year: 2014  
Sticker Number: 100196961  
Form Type: ANF-001  
Fee Status: Fifty  
Facility Phone: Not reported  
Sub Town: Not reported  
Worksite: PEABODY ESSEX MUSEUM  
Occupied: 0  
Contractor: AC000631  
Contract Type: Off  
Hours: Week days: 7-3:30 Week end: N/A  
Project Type: Rpr  
Abatement Process: Fcontain  
Location: Indoors  
Decon Process: 3 CHAMBERS DECONTAMINATION SYSTEM  
Disposal Methods: DOUBLE BAG SEALED AND LABELED  
Facility Usage: MUSEUM  
Waiver Given: Not reported  
DEP Waiver Number: Not reported  
DLWD Waiver Number: Not reported  
Small Owner Occ: 5  
Owner Name: PEABODY ESSEX MUSEUM, INC  
Owner Address: 161 ESSEX STREET  
Owner City: SALEM  
Owner State: MA  
On Site Manager Name: N/A  
On Site Manager Phone: Not reported  
Ins Comp: Not reported  
Policy Number: Not reported  
EXP Date: Not reported  
Facility Size: Not reported  
Transporter Name: NG ENVIRONMENTAL CONTRACTORS, LLC  
Transporter Address: 49 BLANCHARD STREET  
Transporter City: LAWRENCE MA  
Transporter State: Not reported

Map ID  
Direction  
Distance  
Elevation

MAP FINDINGS

Site

Database(s)

EDR ID Number  
EPA ID Number

**PEABODY ESSEX MUSEUM EXPANSION (Continued)**

**S106132292**

Final Site: 39  
Certified Name: NOLBERTO GALICIA  
Cert Sign Date: 04/16/2014  
Certified Company: NG ENVIRONMENTAL C  
Certified Phone: 9787947922  
Entered\_by: Not reported

**AX239** **DAVE & JACK'S SERVICE INC**  
**ENE** **289 DERBY ST**  
**1/2-1** **SALEM, MA 01970**  
**0.873 mi.**  
**4607 ft.** **Site 1 of 3 in cluster AX**

**MA SHWS** **U000227687**  
**MA LUST** **N/A**  
**MA UST**  
**MA RELEASE**  
**MA ENF**

**Relative:** SHWS:  
**Lower** Release Tracking Number/Current Status: 3-0015479 / URAM  
Release Town: SALEM  
**Actual:** Notification Date: 08/28/1997  
**9 ft.** Category: 72 HR  
Associated ID: Not reported  
**Current Status:** **URAM**  
Status Date: 06/11/2018  
Phase: Not reported  
Response Action Outcome: -  
Oil Or Haz Material: Oil  
Location Type: COMMERCIAL  
Location Type: PRIVPROP  
Source: TANK  
Source: UST

[Click here to access the MA DEP site for this facility:](#)

Chemicals:  
Chemical: GASOLINE  
Quantity: 160 parts per million  
Chemical: DIESEL FUEL  
Quantity: Not reported  
Chemical: GASOLINE  
Quantity: Not reported

Actions:  
Action Type: Phase 4  
Action Status: Written Plan Received  
Action Date: 1/18/2006  
Response Action Outcome: Not reported  
  
Action Type: Tier Classification  
Action Status: Tier 2 Extension  
Action Date: 1/26/2006  
Response Action Outcome: Not reported  
  
Action Type: Phase 2  
Action Status: Completion Statement Received  
Action Date: 10/13/2004  
Response Action Outcome: Not reported  
  
Action Type: Tier Classification  
Action Status: Tier 2 Transfer

Map ID  
Direction  
Distance  
Elevation

MAP FINDINGS

Site

Database(s)

EDR ID Number  
EPA ID Number

**DAVE & JACK'S SERVICE INC (Continued)**

**U000227687**

Action Date:	10/13/2004
Response Action Outcome:	Not reported
Action Type:	Phase 3
Action Status:	Completion Statement Received
Action Date:	10/13/2004
Response Action Outcome:	Not reported
Action Type:	Tier Classification
Action Status:	Tier 2 Extension
Action Date:	10/13/2004
Response Action Outcome:	Not reported
Action Type:	Phase 2
Action Status:	Scope of Work Received
Action Date:	10/13/2004
Response Action Outcome:	Not reported
Action Type:	Immediate Response Action
Action Status:	Written Plan Received
Action Date:	11/17/1997
Response Action Outcome:	Not reported
Action Type:	RNF
Action Status:	Reportable Release under MGL 21E
Action Date:	11/17/1997
Response Action Outcome:	Not reported
Action Type:	Immediate Response Action
Action Status:	Oral Approval of a Modified Plan
Action Date:	11/18/1997
Response Action Outcome:	Not reported
Action Type:	Compliance and Enforcement Action
Action Status:	Notice of Non-Compliance Issued
Action Date:	12/15/2005
Response Action Outcome:	Not reported
Action Type:	Compliance and Enforcement Action
Action Status:	ACO
Action Date:	3/22/2006
Response Action Outcome:	Not reported
Action Type:	Utility-related Abatement Measure
Action Status:	Notification of URAM Received
Action Date:	6/11/2018
Response Action Outcome:	Not reported
Action Type:	Utility-related Abatement Measure
Action Status:	Notice of Intent to Conduct a URAM
Action Date:	6/11/2018
Response Action Outcome:	Not reported
Action Type:	Response Action Outcome - RAO
Action Status:	RAO Statement Received
Action Date:	6/15/2006
Response Action Outcome:	Not reported

Map ID  
Direction  
Distance  
Elevation

MAP FINDINGS

Site

Database(s)

EDR ID Number  
EPA ID Number

**DAVE & JACK'S SERVICE INC (Continued)**

**U000227687**

Action Type:	Phase 4
Action Status:	Completion Statement Received
Action Date:	6/15/2006
Response Action Outcome:	Not reported
Action Type:	Release Disposition
Action Status:	Reportable Release under MGL 21E
Action Date:	8/28/1997
Response Action Outcome:	Not reported
Action Type:	Immediate Response Action
Action Status:	Oral Approval of Plan or Action
Action Date:	8/28/1997
Response Action Outcome:	Not reported
Action Type:	Phase 2
Action Status:	Notice of Delay in Meeting RA Deadline Received
Action Date:	8/29/2000
Response Action Outcome:	Not reported
Action Type:	Phase 1
Action Status:	Completion Statement Received
Action Date:	9/1/1998
Response Action Outcome:	Not reported
Action Type:	Immediate Response Action
Action Status:	Completion Statement Received
Action Date:	9/1/1998
Response Action Outcome:	Not reported
Action Type:	Tier Classification
Action Status:	Transmittal, Notice, or Notification Received
Action Date:	9/1/1998
Response Action Outcome:	Not reported
Action Type:	Tier Classification
Action Status:	Tier 2 Classification
Action Date:	9/1/1998
Response Action Outcome:	Not reported
Action Type:	A Notice sent to a Potentially Responsible Party (PRP)
Action Status:	FLDISS
Action Date:	9/18/1997
Response Action Outcome:	Not reported
Action Type:	A Notice sent to a Potentially Responsible Party (PRP)
Action Status:	A MassDEP piece of correspondence was issued (approvals, NORs, etc.
Action Date:	9/23/1997
Response Action Outcome:	Not reported
Action Type:	Tier Classification
Action Status:	Legal Notice Published
Action Date:	9/4/1998
Response Action Outcome:	Not reported

Map ID  
Direction  
Distance  
Elevation

MAP FINDINGS

Site

Database(s)

EDR ID Number  
EPA ID Number

**DAVE & JACK'S SERVICE INC (Continued)**

**U000227687**

LUST:

Facility:

Release Tracking Number/Current Status: 3-0015479 / URAM  
Status Date: 06/11/2018  
Source Type: UST  
Release Town: SALEM  
Notification Date: 08/28/1997  
Category: 72 HR  
Associated ID: Not reported  
Phase: Not reported  
Response Action Outcome: -  
Oil Or Haz Material: Oil

Location Type: COMMERCIAL  
Location Type: PRIVPROP  
Source: TANK  
Source: UST

[Click here to access the MA DEP site for this facility:](#)

Chemicals:

Chemical: GASOLINE  
Quantity: 160 parts per million  
Chemical: DIESEL FUEL  
Quantity: Not reported  
Chemical: GASOLINE  
Quantity: Not reported

Actions:

Action Type: Phase 4  
Action Status: Written Plan Received  
Action Date: 1/18/2006  
Response Action Outcome: Not reported

Action Type: Tier Classification  
Action Status: Tier 2 Extension  
Action Date: 1/26/2006  
Response Action Outcome: Not reported

Action Type: Phase 2  
Action Status: Completion Statement Received  
Action Date: 10/13/2004  
Response Action Outcome: Not reported

Action Type: Tier Classification  
Action Status: Tier 2 Transfer  
Action Date: 10/13/2004  
Response Action Outcome: Not reported

Action Type: Phase 3  
Action Status: Completion Statement Received  
Action Date: 10/13/2004  
Response Action Outcome: Not reported

Map ID  
Direction  
Distance  
Elevation

MAP FINDINGS

Site

Database(s)

EDR ID Number  
EPA ID Number

**DAVE & JACK'S SERVICE INC (Continued)**

**U000227687**

Action Type:	Tier Classification
Action Status:	Tier 2 Extension
Action Date:	10/13/2004
Response Action Outcome:	Not reported
Action Type:	Phase 2
Action Status:	Scope of Work Received
Action Date:	10/13/2004
Response Action Outcome:	Not reported
Action Type:	Immediate Response Action
Action Status:	Written Plan Received
Action Date:	11/17/1997
Response Action Outcome:	Not reported
Action Type:	RNF
Action Status:	Reportable Release under MGL 21E
Action Date:	11/17/1997
Response Action Outcome:	Not reported
Action Type:	Immediate Response Action
Action Status:	Oral Approval of a Modified Plan
Action Date:	11/18/1997
Response Action Outcome:	Not reported
Action Type:	Compliance and Enforcement Action
Action Status:	Notice of Non-Compliance Issued
Action Date:	12/15/2005
Response Action Outcome:	Not reported
Action Type:	Compliance and Enforcement Action
Action Status:	ACO
Action Date:	3/22/2006
Response Action Outcome:	Not reported
Action Type:	Utility-related Abatement Measure
Action Status:	Notification of URAM Received
Action Date:	6/11/2018
Response Action Outcome:	Not reported
Action Type:	Utility-related Abatement Measure
Action Status:	Notice of Intent to Conduct a URAM
Action Date:	6/11/2018
Response Action Outcome:	Not reported
Action Type:	Response Action Outcome - RAO
Action Status:	RAO Statement Received
Action Date:	6/15/2006
Response Action Outcome:	Not reported
Action Type:	Phase 4
Action Status:	Completion Statement Received
Action Date:	6/15/2006
Response Action Outcome:	Not reported
Action Type:	Release Disposition
Action Status:	Reportable Release under MGL 21E

Map ID  
Direction  
Distance  
Elevation

MAP FINDINGS

Site

Database(s)

EDR ID Number  
EPA ID Number

**DAVE & JACK'S SERVICE INC (Continued)**

**U000227687**

Action Date:	8/28/1997
Response Action Outcome:	Not reported
Action Type:	Immediate Response Action
Action Status:	Oral Approval of Plan or Action
Action Date:	8/28/1997
Response Action Outcome:	Not reported
Action Type:	Phase 2
Action Status:	Notice of Delay in Meeting RA Deadline Received
Action Date:	8/29/2000
Response Action Outcome:	Not reported
Action Type:	Phase 1
Action Status:	Completion Statement Received
Action Date:	9/1/1998
Response Action Outcome:	Not reported
Action Type:	Immediate Response Action
Action Status:	Completion Statement Received
Action Date:	9/1/1998
Response Action Outcome:	Not reported
Action Type:	Tier Classification
Action Status:	Transmittal, Notice, or Notification Received
Action Date:	9/1/1998
Response Action Outcome:	Not reported
Action Type:	Tier Classification
Action Status:	Tier 2 Classification
Action Date:	9/1/1998
Response Action Outcome:	Not reported
Action Type:	A Notice sent to a Potentially Responsible Party (PRP)
Action Status:	FLDISS
Action Date:	9/18/1997
Response Action Outcome:	Not reported
Action Type:	A Notice sent to a Potentially Responsible Party (PRP)
Action Status:	A MassDEP piece of correspondence was issued (approvals, NORs, etc.
Action Date:	9/23/1997
Response Action Outcome:	Not reported
Action Type:	Tier Classification
Action Status:	Legal Notice Published
Action Date:	9/4/1998
Response Action Outcome:	Not reported

UST:

Facility:

Facility ID:	5872
Owner Id:	6221
Owner:	SOUTH RIVER REALTY TRUST
Owner Address:	289 DERBY ST
Owner City,St,Zip:	SALEM, MA 01970

Map ID  
Direction  
Distance  
Elevation

MAP FINDINGS

Site

Database(s)

EDR ID Number  
EPA ID Number

**DAVE & JACK'S SERVICE INC (Continued)**

**U000227687**

Telephone: Not reported  
Description: Retail Motor Vehicle Fuel  
Facility address 2: Not reported  
Owner address 2: Not reported  
Latitude: 42.51970  
Longitude: -70.89158  
Contact name: Not reported  
Contact address1: Not reported  
Contact address2: Not reported  
Contact city: Not reported  
Contact state: Not reported  
Contact zip: Not reported  
Contact email: Not reported  
Update: 2006-03-27 00:00:00  
Update by: Not reported  
Fac status: CLOSED

Tank ID: 1  
**Tank Status: Tank Removed**  
Status Date: 08/15/2005  
Date Installed: 09/01/1997  
Capacity: 8000.00000  
Contents: Gasoline  
Tank Usage: Motor Vehi  
Tank Leak Detection: Continuous Interstitial Monitoring  
Pipe Leak Detection: Continuous Interstitial Space Monitoring  
Latitude: Not reported  
Longitude: Not reported  
Tank construct: Double-walled metal tank (cathodic protection required)  
Pipe construct: Double-walled non-corrodible material (No corrosion protection required)  
Ptype: Not reported  
Number of compartment: Not reported  
Pipe install date: Not reported  
Pipe leak install date: Not reported  
Submersible sump: N  
Submersible sump install date: Not reported  
Turbine sump: N  
Turbine sump sensor: N  
Intermediate sump: N  
Intermediate sump sensor: N  
Spill bucket installed date: Not reported  
Spill bucket sensor: N  
Overfill protect install: Not reported  
Overfill protect type: Not reported  
Automatic line leak detect: Not reported  
Tank corrosion type: Not reported  
Leak corrosion type: Not reported

Tank ID: 2  
**Tank Status: Tank Removed**  
Status Date: 08/15/2005  
Date Installed: 09/01/1997  
Capacity: 5000.00000  
Contents: Gasoline  
Tank Usage: Motor Vehi



Map ID  
Direction  
Distance  
Elevation

MAP FINDINGS

Site

Database(s)

EDR ID Number  
EPA ID Number

**DAVE & JACK'S SERVICE INC (Continued)**

**U000227687**

Tank Leak Detection: Continuous Interstitial Monitoring  
Pipe Leak Detection: Continuous Interstitial Space Monitoring  
Latitude: Not reported  
Longitude: Not reported  
Tank construct: Double-walled metal tank (cathodic protection required)  
Pipe construct: Double-walled non-corrodible material (No corrosion protection required)  
Ptype: Not reported  
Number of compartment: Not reported  
Pipe install date: Not reported  
Pipe leak install date: Not reported  
Submersible sump: N  
Submersible sump install date: Not reported  
Turbine sump: N  
Turbine sump sensor: N  
Intermediate sump: N  
Intermediate sump sensor: N  
Spill bucket installed date: Not reported  
Spill bucket sensor: N  
Overfill protect install: Not reported  
Overfill protect type: Not reported  
Automatic line leak detect: Not reported  
Tank corrosion type: Not reported  
Leak corrosion type: Not reported

Tank ID: 2  
**Tank Status: Tank Removed**  
Status Date: 08/15/2005  
Date Installed: 09/01/1997  
Capacity: 5000.00000  
Contents: Diesel  
Tank Usage: Motor Vehi  
Tank Leak Detection: Continuous Interstitial Monitoring  
Pipe Leak Detection: Continuous Interstitial Space Monitoring  
Latitude: Not reported  
Longitude: Not reported  
Tank construct: Double-walled metal tank (cathodic protection required)  
Pipe construct: Double-walled non-corrodible material (No corrosion protection required)  
Ptype: Not reported  
Number of compartment: Not reported  
Pipe install date: Not reported  
Pipe leak install date: Not reported  
Submersible sump: N  
Submersible sump install date: Not reported  
Turbine sump: N  
Turbine sump sensor: N  
Intermediate sump: N  
Intermediate sump sensor: N  
Spill bucket installed date: Not reported  
Spill bucket sensor: N  
Overfill protect install: Not reported  
Overfill protect type: Not reported  
Automatic line leak detect: Not reported  
Tank corrosion type: Not reported  
Leak corrosion type: Not reported

Map ID  
Direction  
Distance  
Elevation

MAP FINDINGS

Site

Database(s)

EDR ID Number  
EPA ID Number

**DAVE & JACK'S SERVICE INC (Continued)**

**U000227687**

Tank ID: 3  
**Tank Status: Tank Removed**  
Status Date: 08/28/1997  
Date Installed: 05/07/1971  
Capacity: 1000.00000  
Contents: Diesel  
Tank Usage: Motor Vehi  
Tank Leak Detection: Manual Tank Gauging (1,000G or less capacity tank)  
Pipe Leak Detection: Not reported  
Latitude: Not reported  
Longitude: Not reported  
Tank construct: Single-walled metal tank (cathodic protection required)  
Pipe construct: Not reported  
Ptype: Not reported  
Number of compartment: Not reported  
Pipe install date: Not reported  
Pipe leak install date: Not reported  
Submersible sump: N  
Submersible sump install date: Not reported  
Turbine sump: N  
Turbine sump sensor: N  
Intermediate sump: N  
Intermediate sump sensor: N  
Spill bucket installed date: Not reported  
Spill bucket sensor: N  
Overfill protect install: Not reported  
Overfill protect type: Not reported  
Automatic line leak detect: Not reported  
Tank corrosion type: Not reported  
Leak corrosion type: Not reported

Tank ID: 4  
**Tank Status: Tank Removed**  
Status Date: 09/01/1997  
Date Installed: 05/07/1966  
Capacity: 550.00000  
Contents: Waste Oil  
Tank Usage: Not reported  
Tank Leak Detection: Manual Tank Gauging (1,000G or less capacity tank)  
Pipe Leak Detection: Not reported  
Latitude: Not reported  
Longitude: Not reported  
Tank construct: Single-walled metal tank (cathodic protection required)  
Pipe construct: Single-walled metal (Corrosion protection required)  
Ptype: Not reported  
Number of compartment: Not reported  
Pipe install date: Not reported  
Pipe leak install date: Not reported  
Submersible sump: N  
Submersible sump install date: Not reported  
Turbine sump: N  
Turbine sump sensor: N  
Intermediate sump: N  
Intermediate sump sensor: N  
Spill bucket installed date: Not reported  
Spill bucket sensor: N

Map ID  
Direction  
Distance  
Elevation

MAP FINDINGS

Site

Database(s)

EDR ID Number  
EPA ID Number

**DAVE & JACK'S SERVICE INC (Continued)**

**U000227687**

Overfill protect install: Not reported  
Overfill protect type: Not reported  
Automatic line leak detect: Not reported  
Tank corrosion type: Not reported  
Leak corrosion type: Not reported

Release:

Release Tracking Number/Current Status: 3-0015479 / URAM  
Primary ID: Not reported  
Official City: SALEM  
Notification: 08/28/1997  
Category: 72 HR  
Status Date: 06/11/2018  
Phase: Not reported  
Response Action Outcome: -  
Oil / Haz Material Type: Oil

[Click here to access the MA DEP site for this facility:](#)

Actions:

Action Type: Phase 4  
Action Status: Written Plan Received  
Action Date: 1/18/2006  
Response Action Outcome: Not reported

Action Type: Tier Classification  
Action Status: Tier 2 Extension  
Action Date: 1/26/2006  
Response Action Outcome: Not reported

Action Type: Phase 2  
Action Status: Completion Statement Received  
Action Date: 10/13/2004  
Response Action Outcome: Not reported

Action Type: Tier Classification  
Action Status: Tier 2 Transfer  
Action Date: 10/13/2004  
Response Action Outcome: Not reported

Action Type: Phase 3  
Action Status: Completion Statement Received  
Action Date: 10/13/2004  
Response Action Outcome: Not reported

Action Type: Tier Classification  
Action Status: Tier 2 Extension  
Action Date: 10/13/2004  
Response Action Outcome: Not reported

Action Type: Phase 2  
Action Status: Scope of Work Received  
Action Date: 10/13/2004  
Response Action Outcome: Not reported

Action Type: Immediate Response Action

Map ID  
Direction  
Distance  
Elevation

MAP FINDINGS

Site

Database(s)

EDR ID Number  
EPA ID Number

**DAVE & JACK'S SERVICE INC (Continued)**

**U000227687**

Action Status:	Written Plan Received
Action Date:	11/17/1997
Response Action Outcome:	Not reported
Action Type:	RNF
Action Status:	Reportable Release under MGL 21E
Action Date:	11/17/1997
Response Action Outcome:	Not reported
Action Type:	Immediate Response Action
Action Status:	Oral Approval of a Modified Plan
Action Date:	11/18/1997
Response Action Outcome:	Not reported
Action Type:	Compliance and Enforcement Action
Action Status:	Notice of Non-Compliance Issued
Action Date:	12/15/2005
Response Action Outcome:	Not reported
Action Type:	Compliance and Enforcement Action
Action Status:	ACO
Action Date:	3/22/2006
Response Action Outcome:	Not reported
Action Type:	Utility-related Abatement Measure
Action Status:	Notification of URAM Received
Action Date:	6/11/2018
Response Action Outcome:	Not reported
Action Type:	Utility-related Abatement Measure
Action Status:	Notice of Intent to Conduct a URAM
Action Date:	6/11/2018
Response Action Outcome:	Not reported
Action Type:	Response Action Outcome - RAO
Action Status:	RAO Statement Received
Action Date:	6/15/2006
Response Action Outcome:	Not reported
Action Type:	Phase 4
Action Status:	Completion Statement Received
Action Date:	6/15/2006
Response Action Outcome:	Not reported
Action Type:	Release Disposition
Action Status:	Reportable Release under MGL 21E
Action Date:	8/28/1997
Response Action Outcome:	Not reported
Action Type:	Immediate Response Action
Action Status:	Oral Approval of Plan or Action
Action Date:	8/28/1997
Response Action Outcome:	Not reported
Action Type:	Phase 2
Action Status:	Notice of Delay in Meeting RA Deadline Received
Action Date:	8/29/2000

Map ID  
Direction  
Distance  
Elevation

MAP FINDINGS

Site

Database(s)

EDR ID Number  
EPA ID Number

**DAVE & JACK'S SERVICE INC (Continued)**

**U000227687**

Response Action Outcome:	Not reported
Action Type:	Phase 1
Action Status:	Completion Statement Received
Action Date:	9/1/1998
Response Action Outcome:	Not reported
Action Type:	Immediate Response Action
Action Status:	Completion Statement Received
Action Date:	9/1/1998
Response Action Outcome:	Not reported
Action Type:	Tier Classification
Action Status:	Transmittal, Notice, or Notification Received
Action Date:	9/1/1998
Response Action Outcome:	Not reported
Action Type:	Tier Classification
Action Status:	Tier 2 Classification
Action Date:	9/1/1998
Response Action Outcome:	Not reported
Action Type:	A Notice sent to a Potentially Responsible Party (PRP)
Action Status:	FLDISS
Action Date:	9/18/1997
Response Action Outcome:	Not reported
Action Type:	A Notice sent to a Potentially Responsible Party (PRP)
Action Status:	A MassDEP piece of correspondence was issued (approvals, NORs, etc.
Action Date:	9/23/1997
Response Action Outcome:	Not reported
Action Type:	Tier Classification
Action Status:	Legal Notice Published
Action Date:	9/4/1998
Response Action Outcome:	Not reported

Chemicals:	
Chemical:	GASOLINE
Quantity:	160 parts per million
Chemical:	DIESEL FUEL
Quantity:	Not reported
Chemical:	GASOLINE
Quantity:	Not reported
Location Type:	COMMERCIAL
Location Type:	PRIVPROP
Source:	TANK
Source:	UST

**ENFORCEMENT:**

Region:	NERO
DEP Region:	NERO
DEP Program:	3A
DEP Bureau:	BWSC
Program:	Not reported
Program Id:	3-0015479

Map ID  
Direction  
Distance  
Elevation

MAP FINDINGS

Site

Database(s)

EDR ID Number  
EPA ID Number

**DAVE & JACK'S SERVICE INC (Continued)**

**U000227687**

High Or Low Level Enforcement: LLE  
FMF #: Not reported  
Comptroller Billing Name: Not reported  
Town Where Violation Occurred: Not reported  
Date Executed: 12/15/2005  
ENF #: NON-NE-05-3A171  
Document Type: NON  
AG Ref (Y/N): Not reported  
Doc Archived (Y/N): Not reported  
EJ Community (Y/N): Not reported  
Regional Comment: Not reported  
Final Payment Due Date: Not reported  
ACOP \$: Not reported  
PAN \$: Not reported  
EMS (Y/N): Not reported  
EMS\$: Not reported  
SEP (Y/N): Not reported  
SEP \$: Not reported  
Demand \$: Not reported  
Suspended \$: Not reported  
Ownership: Commercially Owned

Region: NERO  
DEP Region: NERO  
DEP Program: 3A  
DEP Bureau: BWSC  
Program: BWSC  
Program Id: 3-0015479  
High Or Low Level Enforcement: HLE  
FMF #: Not reported  
Comptroller Billing Name: Not reported  
Town Where Violation Occurred: Not reported  
Date Executed: 03/22/2006  
ENF #: ACO-NE-06-3A008  
Document Type: ACO  
AG Ref (Y/N): Not reported  
Doc Archived (Y/N): Not reported  
EJ Community (Y/N): Not reported  
Regional Comment: Not reported  
Final Payment Due Date: Not reported  
ACOP \$: Not reported  
PAN \$: Not reported  
EMS (Y/N): Not reported  
EMS\$: Not reported  
SEP (Y/N): Not reported  
SEP \$: Not reported  
Demand \$: Not reported  
Suspended \$: Not reported  
Ownership: Commercially Owned

Map ID  
Direction  
Distance  
Elevation

MAP FINDINGS

EDR ID Number  
EPA ID Number

AW240  
WNW  
1/2-1  
0.873 mi.  
4610 ft.

CALENDAR PRESS  
28 WINTER ST  
PEABODY, MA 01960  
  
Site 2 of 3 in cluster AW

MA SHWS  
MA INST CONTROL  
MA RELEASE  
MA HW GEN

S100829451  
N/A

Relative:  
Lower

Actual:  
34 ft.

SHWS:

Release Tracking Number/Current Status: 3-0001177 / RAO

Release Town: PEABODY

Notification Date: 10/15/1988

Category: NONE

Associated ID: Not reported

**Current Status:** **Response Action Outcome**

Status Date: 06/18/1997

Phase: PHASE II

Response Action Outcome: B2 - Remedial actions have not been conducted because a level of No Significant Risk exists, but that level is contingent upon one or more AULs that have been implemented.

Oil Or Haz Material: Not reported

[Click here to access the MA DEP site for this facility:](#)

Chemicals:

Chemical: UNKNOWN

Quantity: Not reported

Actions:

Action Type: Release Disposition

Action Status: Valid Transition Site

Action Date: 10/15/1988

Response Action Outcome: Remedial actions have not been conducted because a level of No Significant Risk exists, but that level is contingent upon one or more AULs that have been implemented.

Action Type: Activity and Use Limitation

Action Status: Level II - Audit Inspection

Action Date: 10/18/2013

Response Action Outcome: Remedial actions have not been conducted because a level of No Significant Risk exists, but that level is contingent upon one or more AULs that have been implemented.

Action Type: RLFA

Action Status: FLDRUN

Action Date: 10/18/2013

Response Action Outcome: Remedial actions have not been conducted because a level of No Significant Risk exists, but that level is contingent upon one or more AULs that have been implemented.

Action Type: Activity and Use Limitation

Action Status: Amendment Received or Issued

Action Date: 10/30/2002

Response Action Outcome: Remedial actions have not been conducted because a level of No Significant Risk exists, but that level is contingent upon one or more AULs that have been implemented.

Action Type: An activity type that is related to an Audit

Action Status: Audit Follow-up Completion Statement Received

Action Date: 10/30/2002

Map ID  
Direction  
Distance  
Elevation

MAP FINDINGS

Site

Database(s)

EDR ID Number  
EPA ID Number

**CALENDAR PRESS (Continued)**

**S100829451**

Response Action Outcome:	Remedial actions have not been conducted because a level of No Significant Risk exists, but that level is contingent upon one or more AULs that have been implemented.
Action Type:	An activity type that is related to an Audit
Action Status:	NAFNVD
Action Date:	11/1/2013
Response Action Outcome:	Remedial actions have not been conducted because a level of No Significant Risk exists, but that level is contingent upon one or more AULs that have been implemented.
Action Type:	An activity type that is related to an Audit
Action Status:	NAFNVD
Action Date:	12/31/2001
Response Action Outcome:	Remedial actions have not been conducted because a level of No Significant Risk exists, but that level is contingent upon one or more AULs that have been implemented.
Action Type:	Response Action Outcome - RAO
Action Status:	Level I - Technical Screen Audit
Action Date:	12/31/2001
Response Action Outcome:	Remedial actions have not been conducted because a level of No Significant Risk exists, but that level is contingent upon one or more AULs that have been implemented.
Action Type:	Activity and Use Limitation
Action Status:	Transmittal, Notice, or Notification Received
Action Date:	4/22/1997
Response Action Outcome:	Remedial actions have not been conducted because a level of No Significant Risk exists, but that level is contingent upon one or more AULs that have been implemented.
Action Type:	Phase 1
Action Status:	Completion Statement Received
Action Date:	5/21/1996
Response Action Outcome:	Remedial actions have not been conducted because a level of No Significant Risk exists, but that level is contingent upon one or more AULs that have been implemented.
Action Type:	TREGS
Action Status:	LSPFA
Action Date:	5/21/1996
Response Action Outcome:	Remedial actions have not been conducted because a level of No Significant Risk exists, but that level is contingent upon one or more AULs that have been implemented.
Action Type:	Tier Classification
Action Status:	Transmittal, Notice, or Notification Received
Action Date:	5/22/1996
Response Action Outcome:	Remedial actions have not been conducted because a level of No Significant Risk exists, but that level is contingent upon one or more AULs that have been implemented.
Action Type:	Tier Classification
Action Status:	Tier 2 Classification
Action Date:	5/22/1996
Response Action Outcome:	Remedial actions have not been conducted because a level of No



Map ID  
Direction  
Distance  
Elevation

MAP FINDINGS

Site

Database(s)

EDR ID Number  
EPA ID Number

**CALENDAR PRESS (Continued)**

**S100829451**

Significant Risk exists, but that level is contingent upon one or more AULs that have been implemented.

Action Type: Response Action Outcome - RAO  
Action Status: Level I - Technical Screen Audit  
Action Date: 6/12/2001  
Response Action Outcome: Remedial actions have not been conducted because a level of No Significant Risk exists, but that level is contingent upon one or more AULs that have been implemented.

Action Type: An activity type that is related to an Audit  
Action Status: NAFNVD  
Action Date: 6/12/2001  
Response Action Outcome: Remedial actions have not been conducted because a level of No Significant Risk exists, but that level is contingent upon one or more AULs that have been implemented.

Action Type: Response Action Outcome - RAO  
Action Status: RAO Statement Received  
Action Date: 6/18/1997  
Response Action Outcome: Remedial actions have not been conducted because a level of No Significant Risk exists, but that level is contingent upon one or more AULs that have been implemented.

**INST CONTROL:**

Release Tracking Number: 3-0001177  
Action Type: AUL  
Action Stat: AMEND  
Action Date: 10/30/2002  
Response Action Outcome: B2 - Remedial actions have not been conducted because a level of No Significant Risk exists, but that level is contingent upon one or more AULs that have been implemented.

Release Tracking Number: 3-0001177  
Action Type: AUL  
Action Stat: RECPT  
Action Date: 04/22/1997  
Response Action Outcome: B2 - Remedial actions have not been conducted because a level of No Significant Risk exists, but that level is contingent upon one or more AULs that have been implemented.

Release Tracking Number: 3-0001177  
Action Type: AUL  
Action Stat: SNAUDI  
Action Date: 10/18/2013  
Response Action Outcome: B2 - Remedial actions have not been conducted because a level of No Significant Risk exists, but that level is contingent upon one or more AULs that have been implemented.

**Release:**

Release Tracking Number/Current Status: 3-0001177 / RAO  
Primary ID: Not reported  
Official City: PEABODY  
Notification: 10/15/1988  
Category: NONE

Map ID  
Direction  
Distance  
Elevation

MAP FINDINGS

Site

Database(s)

EDR ID Number  
EPA ID Number

**CALENDAR PRESS (Continued)**

**S100829451**

Status Date: 06/18/1997  
Phase: PHASE II  
Response Action Outcome: B2 - Remedial actions have not been conducted because a level of No Significant Risk exists, but that level is contingent upon one or more AULs that have been implemented.  
Oil / Haz Material Type: Not reported

[Click here to access the MA DEP site for this facility:](#)

**Actions:**

Action Type: Release Disposition  
Action Status: Valid Transition Site  
Action Date: 10/15/1988  
Response Action Outcome: Remedial actions have not been conducted because a level of No Significant Risk exists, but that level is contingent upon one or more AULs that have been implemented.

Action Type: Activity and Use Limitation  
Action Status: Level II - Audit Inspection  
Action Date: 10/18/2013  
Response Action Outcome: Remedial actions have not been conducted because a level of No Significant Risk exists, but that level is contingent upon one or more AULs that have been implemented.

Action Type: RLFA  
Action Status: FLDRUN  
Action Date: 10/18/2013  
Response Action Outcome: Remedial actions have not been conducted because a level of No Significant Risk exists, but that level is contingent upon one or more AULs that have been implemented.

Action Type: Activity and Use Limitation  
Action Status: Amendment Received or Issued  
Action Date: 10/30/2002  
Response Action Outcome: Remedial actions have not been conducted because a level of No Significant Risk exists, but that level is contingent upon one or more AULs that have been implemented.

Action Type: An activity type that is related to an Audit  
Action Status: Audit Follow-up Completion Statement Received  
Action Date: 10/30/2002  
Response Action Outcome: Remedial actions have not been conducted because a level of No Significant Risk exists, but that level is contingent upon one or more AULs that have been implemented.

Action Type: An activity type that is related to an Audit  
Action Status: NAFNVD  
Action Date: 11/1/2013  
Response Action Outcome: Remedial actions have not been conducted because a level of No Significant Risk exists, but that level is contingent upon one or more AULs that have been implemented.

Action Type: An activity type that is related to an Audit  
Action Status: NAFNVD  
Action Date: 12/31/2001  
Response Action Outcome: Remedial actions have not been conducted because a level of No Significant Risk exists, but that level is contingent upon one or more AULs that have been implemented.

Map ID  
Direction  
Distance  
Elevation

MAP FINDINGS

Site

Database(s)

EDR ID Number  
EPA ID Number

CALENDAR PRESS (Continued)

S100829451

AULs that have been implemented.

Action Type: Response Action Outcome - RAO  
Action Status: Level I - Technical Screen Audit  
Action Date: 12/31/2001  
Response Action Outcome: Remedial actions have not been conducted because a level of No Significant Risk exists, but that level is contingent upon one or more AULs that have been implemented.

Action Type: Activity and Use Limitation  
Action Status: Transmittal, Notice, or Notification Received  
Action Date: 4/22/1997  
Response Action Outcome: Remedial actions have not been conducted because a level of No Significant Risk exists, but that level is contingent upon one or more AULs that have been implemented.

Action Type: Phase 1  
Action Status: Completion Statement Received  
Action Date: 5/21/1996  
Response Action Outcome: Remedial actions have not been conducted because a level of No Significant Risk exists, but that level is contingent upon one or more AULs that have been implemented.

Action Type: TREGS  
Action Status: LSPFA  
Action Date: 5/21/1996  
Response Action Outcome: Remedial actions have not been conducted because a level of No Significant Risk exists, but that level is contingent upon one or more AULs that have been implemented.

Action Type: Tier Classification  
Action Status: Transmittal, Notice, or Notification Received  
Action Date: 5/22/1996  
Response Action Outcome: Remedial actions have not been conducted because a level of No Significant Risk exists, but that level is contingent upon one or more AULs that have been implemented.

Action Type: Tier Classification  
Action Status: Tier 2 Classification  
Action Date: 5/22/1996  
Response Action Outcome: Remedial actions have not been conducted because a level of No Significant Risk exists, but that level is contingent upon one or more AULs that have been implemented.

Action Type: Response Action Outcome - RAO  
Action Status: Level I - Technical Screen Audit  
Action Date: 6/12/2001  
Response Action Outcome: Remedial actions have not been conducted because a level of No Significant Risk exists, but that level is contingent upon one or more AULs that have been implemented.

Action Type: An activity type that is related to an Audit  
Action Status: NAFNVD  
Action Date: 6/12/2001  
Response Action Outcome: Remedial actions have not been conducted because a level of No Significant Risk exists, but that level is contingent upon one or more AULs that have been implemented.

Map ID  
Direction  
Distance  
Elevation

MAP FINDINGS

Site

Database(s)

EDR ID Number  
EPA ID Number

**CALENDAR PRESS (Continued)**

**S100829451**

Action Type: Response Action Outcome - RAO  
Action Status: RAO Statement Received  
Action Date: 6/18/1997  
Response Action Outcome: Remedial actions have not been conducted because a level of No Significant Risk exists, but that level is contingent upon one or more AULs that have been implemented.

Chemicals:  
Chemical: UNKNOWN  
Quantity: Not reported

HW GEN:  
EPA Id: MV5085311860  
RCRA Generator Status: VSQG  
State Generator Status: Not reported

241  
SE  
1/2-1  
0.876 mi.  
4623 ft.

**NO LOCATION AID  
22 HERSEY ST  
SALEM, MA 01970**

**MA SHWS S104545525  
MA LUST N/A  
MA RELEASE**

**Relative:  
Lower  
Actual:  
16 ft.**

SHWS:  
Release Tracking Number/Current Status: 3-0013300 / RAO  
Release Town: SALEM  
Notification Date: 01/01/1996  
Category: TWO HR  
Associated ID: Not reported  
**Current Status: Response Action Outcome**  
Status Date: 11/05/1996  
Phase: Not reported  
Response Action Outcome: A1 - A permanent solution has been achieved. Contamination has been reduced to background or a threat of release has been eliminated.  
  
Oil Or Haz Material: Oil  
Source: UST  
Source: PIPE

[Click here to access the MA DEP site for this facility:](#)

Chemicals:  
Chemical: WASTE OIL  
Quantity: 80 gallons  
Chemical: WASTE OIL  
Quantity: 100 gallons

Actions:  
Action Type: Immediate Response Action  
Action Status: Oral Approval of a Modified Plan  
Action Date: 1/1/1996  
Response Action Outcome: A permanent solution has been achieved. Contamination has been reduced to background or a threat of release has been eliminated.

Action Type: Release Disposition  
Action Status: Reportable Release under MGL 21E  
Action Date: 1/1/1996  
Response Action Outcome: A permanent solution has been achieved. Contamination has been reduced

Map ID  
Direction  
Distance  
Elevation

MAP FINDINGS

Site

Database(s)

EDR ID Number  
EPA ID Number

**NO LOCATION AID (Continued)**

**S104545525**

to background or a threat of release has been eliminated.

Action Type: A Notice sent to a Potentially Responsible Party (PRP)  
Action Status: FLDISS  
Action Date: 1/1/1996  
Response Action Outcome: A permanent solution has been achieved. Contamination has been reduced to background or a threat of release has been eliminated.

Action Type: Immediate Response Action  
Action Status: Oral Approval of Plan or Action  
Action Date: 1/1/1996  
Response Action Outcome: A permanent solution has been achieved. Contamination has been reduced to background or a threat of release has been eliminated.

Action Type: RLFA  
Action Status: FOLOFF  
Action Date: 1/1/1996  
Response Action Outcome: A permanent solution has been achieved. Contamination has been reduced to background or a threat of release has been eliminated.

Action Type: RLFA  
Action Status: FOLFLD  
Action Date: 1/1/1996  
Response Action Outcome: A permanent solution has been achieved. Contamination has been reduced to background or a threat of release has been eliminated.

Action Type: An activity type that is related to an Audit  
Action Status: NOA  
Action Date: 1/29/1997  
Response Action Outcome: A permanent solution has been achieved. Contamination has been reduced to background or a threat of release has been eliminated.

Action Type: Response Action Outcome - RAO  
Action Status: Fee Received - FMCRA Use Only  
Action Date: 11/5/1996  
Response Action Outcome: A permanent solution has been achieved. Contamination has been reduced to background or a threat of release has been eliminated.

Action Type: Response Action Outcome - RAO  
Action Status: RAO Statement Received  
Action Date: 11/5/1996  
Response Action Outcome: A permanent solution has been achieved. Contamination has been reduced to background or a threat of release has been eliminated.

Action Type: RLFA  
Action Status: FLDRUN  
Action Date: 2/13/1997  
Response Action Outcome: A permanent solution has been achieved. Contamination has been reduced to background or a threat of release has been eliminated.

Action Type: An activity type that is related to an Audit  
Action Status: NAFNVD  
Action Date: 2/20/1997  
Response Action Outcome: A permanent solution has been achieved. Contamination has been reduced to background or a threat of release has been eliminated.

Action Type: Compliance and Enforcement Action

Map ID  
Direction  
Distance  
Elevation

MAP FINDINGS

Site

Database(s)

EDR ID Number  
EPA ID Number

**NO LOCATION AID (Continued)**

**S104545525**

Action Status:	Notice of Non-Compliance Issued
Action Date:	3/21/1996
Response Action Outcome:	A permanent solution has been achieved. Contamination has been reduced to background or a threat of release has been eliminated.
Action Type:	RLFA
Action Status:	FOLFLD
Action Date:	4/23/1996
Response Action Outcome:	A permanent solution has been achieved. Contamination has been reduced to background or a threat of release has been eliminated.
Action Type:	Release Disposition
Action Status:	Reportable Release under MGL 21E
Action Date:	6/19/1996
Response Action Outcome:	A permanent solution has been achieved. Contamination has been reduced to background or a threat of release has been eliminated.
Action Type:	RNF
Action Status:	Reportable Release under MGL 21E
Action Date:	8/2/1996
Response Action Outcome:	A permanent solution has been achieved. Contamination has been reduced to background or a threat of release has been eliminated.

**LUST:**

**Facility:**

Release Tracking Number/Current Status:	3-0013300 / RAO
Status Date:	11/05/1996
Source Type:	UST
Release Town:	SALEM
Notification Date:	01/01/1996
Category:	TWO HR
Associated ID:	Not reported
Phase:	Not reported
Response Action Outcome:	A1 - A permanent solution has been achieved. Contamination has been reduced to background or a threat of release has been eliminated.
Oil Or Haz Material:	Oil
Source:	UST
Source:	PIPE

[Click here to access the MA DEP site for this facility:](#)

**Chemicals:**

Chemical:	WASTE OIL
Quantity:	80 gallons
Chemical:	WASTE OIL
Quantity:	100 gallons

**Actions:**

Action Type:	Immediate Response Action
Action Status:	Oral Approval of a Modified Plan
Action Date:	1/1/1996
Response Action Outcome:	A permanent solution has been achieved. Contamination has been reduced

Map ID  
Direction  
Distance  
Elevation

MAP FINDINGS

Site

Database(s)

EDR ID Number  
EPA ID Number

**NO LOCATION AID (Continued)**

**S104545525**

to background or a threat of release has been eliminated.

Action Type: Release Disposition  
Action Status: Reportable Release under MGL 21E  
Action Date: 1/1/1996  
Response Action Outcome: A permanent solution has been achieved. Contamination has been reduced to background or a threat of release has been eliminated.

Action Type: A Notice sent to a Potentially Responsible Party (PRP)  
Action Status: FLDISS  
Action Date: 1/1/1996  
Response Action Outcome: A permanent solution has been achieved. Contamination has been reduced to background or a threat of release has been eliminated.

Action Type: Immediate Response Action  
Action Status: Oral Approval of Plan or Action  
Action Date: 1/1/1996  
Response Action Outcome: A permanent solution has been achieved. Contamination has been reduced to background or a threat of release has been eliminated.

Action Type: RLFA  
Action Status: FOLOFF  
Action Date: 1/1/1996  
Response Action Outcome: A permanent solution has been achieved. Contamination has been reduced to background or a threat of release has been eliminated.

Action Type: RLFA  
Action Status: FOLFLD  
Action Date: 1/1/1996  
Response Action Outcome: A permanent solution has been achieved. Contamination has been reduced to background or a threat of release has been eliminated.

Action Type: An activity type that is related to an Audit  
Action Status: NOA  
Action Date: 1/29/1997  
Response Action Outcome: A permanent solution has been achieved. Contamination has been reduced to background or a threat of release has been eliminated.

Action Type: Response Action Outcome - RAO  
Action Status: Fee Received - FMCRA Use Only  
Action Date: 11/5/1996  
Response Action Outcome: A permanent solution has been achieved. Contamination has been reduced to background or a threat of release has been eliminated.

Action Type: Response Action Outcome - RAO  
Action Status: RAO Statement Received  
Action Date: 11/5/1996  
Response Action Outcome: A permanent solution has been achieved. Contamination has been reduced to background or a threat of release has been eliminated.

Action Type: RLFA  
Action Status: FLDRUN  
Action Date: 2/13/1997  
Response Action Outcome: A permanent solution has been achieved. Contamination has been reduced to background or a threat of release has been eliminated.

Action Type: An activity type that is related to an Audit

Map ID  
Direction  
Distance  
Elevation

MAP FINDINGS

Site

Database(s)

EDR ID Number  
EPA ID Number

**NO LOCATION AID (Continued)**

**S104545525**

Action Status: NAFNVD  
Action Date: 2/20/1997  
Response Action Outcome: A permanent solution has been achieved. Contamination has been reduced to background or a threat of release has been eliminated.

Action Type: Compliance and Enforcement Action  
Action Status: Notice of Non-Compliance Issued  
Action Date: 3/21/1996  
Response Action Outcome: A permanent solution has been achieved. Contamination has been reduced to background or a threat of release has been eliminated.

Action Type: RLFA  
Action Status: FOLFLD  
Action Date: 4/23/1996  
Response Action Outcome: A permanent solution has been achieved. Contamination has been reduced to background or a threat of release has been eliminated.

Action Type: Release Disposition  
Action Status: Reportable Release under MGL 21E  
Action Date: 6/19/1996  
Response Action Outcome: A permanent solution has been achieved. Contamination has been reduced to background or a threat of release has been eliminated.

Action Type: RNF  
Action Status: Reportable Release under MGL 21E  
Action Date: 8/2/1996  
Response Action Outcome: A permanent solution has been achieved. Contamination has been reduced to background or a threat of release has been eliminated.

**Release:**

Release Tracking Number/Current Status: 3-0013300 / RAO  
Primary ID: Not reported  
Official City: SALEM  
Notification: 01/01/1996  
Category: TWO HR  
Status Date: 11/05/1996  
Phase: Not reported  
Response Action Outcome: A1 - A permanent solution has been achieved. Contamination has been reduced to background or a threat of release has been eliminated.  
Oil / Haz Material Type: Oil

[Click here to access the MA DEP site for this facility:](#)

**Actions:**

Action Type: Immediate Response Action  
Action Status: Oral Approval of a Modified Plan  
Action Date: 1/1/1996  
Response Action Outcome: A permanent solution has been achieved. Contamination has been reduced to background or a threat of release has been eliminated.

Action Type: Release Disposition  
Action Status: Reportable Release under MGL 21E  
Action Date: 1/1/1996  
Response Action Outcome: A permanent solution has been achieved. Contamination has been reduced to background or a threat of release has been eliminated.



Map ID  
Direction  
Distance  
Elevation

MAP FINDINGS

Site

Database(s)

EDR ID Number  
EPA ID Number

**NO LOCATION AID (Continued)**

**S104545525**

Action Type:	A Notice sent to a Potentially Responsible Party (PRP)
Action Status:	FLDISS
Action Date:	1/1/1996
Response Action Outcome:	A permanent solution has been achieved. Contamination has been reduced to background or a threat of release has been eliminated.
Action Type:	Immediate Response Action
Action Status:	Oral Approval of Plan or Action
Action Date:	1/1/1996
Response Action Outcome:	A permanent solution has been achieved. Contamination has been reduced to background or a threat of release has been eliminated.
Action Type:	RLFA
Action Status:	FOLOFF
Action Date:	1/1/1996
Response Action Outcome:	A permanent solution has been achieved. Contamination has been reduced to background or a threat of release has been eliminated.
Action Type:	RLFA
Action Status:	FOLFLD
Action Date:	1/1/1996
Response Action Outcome:	A permanent solution has been achieved. Contamination has been reduced to background or a threat of release has been eliminated.
Action Type:	An activity type that is related to an Audit
Action Status:	NOA
Action Date:	1/29/1997
Response Action Outcome:	A permanent solution has been achieved. Contamination has been reduced to background or a threat of release has been eliminated.
Action Type:	Response Action Outcome - RAO
Action Status:	Fee Received - FMCRA Use Only
Action Date:	11/5/1996
Response Action Outcome:	A permanent solution has been achieved. Contamination has been reduced to background or a threat of release has been eliminated.
Action Type:	Response Action Outcome - RAO
Action Status:	RAO Statement Received
Action Date:	11/5/1996
Response Action Outcome:	A permanent solution has been achieved. Contamination has been reduced to background or a threat of release has been eliminated.
Action Type:	RLFA
Action Status:	FLDRUN
Action Date:	2/13/1997
Response Action Outcome:	A permanent solution has been achieved. Contamination has been reduced to background or a threat of release has been eliminated.
Action Type:	An activity type that is related to an Audit
Action Status:	NAFNVD
Action Date:	2/20/1997
Response Action Outcome:	A permanent solution has been achieved. Contamination has been reduced to background or a threat of release has been eliminated.
Action Type:	Compliance and Enforcement Action
Action Status:	Notice of Non-Compliance Issued
Action Date:	3/21/1996

Map ID  
Direction  
Distance  
Elevation

MAP FINDINGS

Site

Database(s)

EDR ID Number  
EPA ID Number

**NO LOCATION AID (Continued)**

**S104545525**

Response Action Outcome: A permanent solution has been achieved. Contamination has been reduced to background or a threat of release has been eliminated.

Action Type: RLFA  
Action Status: FOLFLD  
Action Date: 4/23/1996  
Response Action Outcome: A permanent solution has been achieved. Contamination has been reduced to background or a threat of release has been eliminated.

Action Type: Release Disposition  
Action Status: Reportable Release under MGL 21E  
Action Date: 6/19/1996  
Response Action Outcome: A permanent solution has been achieved. Contamination has been reduced to background or a threat of release has been eliminated.

Action Type: RNF  
Action Status: Reportable Release under MGL 21E  
Action Date: 8/2/1996  
Response Action Outcome: A permanent solution has been achieved. Contamination has been reduced to background or a threat of release has been eliminated.

Chemicals:  
Chemical: WASTE OIL  
Quantity: 80 gallons  
Chemical: WASTE OIL  
Quantity: 100 gallons  
Source: UST  
Source: PIPE

242  
NW  
1/2-1  
0.880 mi.  
4649 ft.

**WALNUT AND WILLIS STREET  
32 TO 36 WALNUT ST  
PEABODY, MA 01960**

**MA SHWS S105596533  
MA RELEASE N/A**

**Relative:  
Lower**

SHWS:  
Release Tracking Number/Current Status: 3-0022109 / RAO  
Release Town: PEABODY  
Notification Date: 09/16/2002  
Category: 72 HR  
Associated ID: Not reported  
**Current Status: Response Action Outcome**  
Status Date: 04/13/2004  
Phase: Not reported  
Response Action Outcome: A2 - A permanent solution has been achieved. Contamination has not been reduced to background.  
  
Oil Or Haz Material: Oil  
Location Type: COMMERCIAL  
Source: FORMER UST

[Click here to access the MA DEP site for this facility:](#)

Chemicals:  
Chemical: OIL  
Quantity: 6 inches  
Chemical: FUEL OIL #2

Map ID  
Direction  
Distance  
Elevation

MAP FINDINGS

Site

Database(s)

EDR ID Number  
EPA ID Number

**WALNUT AND WILLIS STREET (Continued)**

**S105596533**

Quantity: 6 inches

Actions:

Action Type: Compliance and Enforcement Action  
Action Status: Notice of Non-Compliance Issued  
Action Date: 1/6/2004  
Response Action Outcome: A permanent solution has been achieved. Contamination has not been reduced to background.

Action Type: Compliance and Enforcement Action  
Action Status: Interim Deadline Letter Issued  
Action Date: 10/8/2002  
Response Action Outcome: A permanent solution has been achieved. Contamination has not been reduced to background.

Action Type: A Notice sent to a Potentially Responsible Party (PRP)  
Action Status: A MassDEP piece of correspondence was issued (approvals, NORs, etc.)  
Action Date: 10/8/2002  
Response Action Outcome: A permanent solution has been achieved. Contamination has not been reduced to background.

Action Type: RNF  
Action Status: Reportable Release under MGL 21E  
Action Date: 11/15/2002  
Response Action Outcome: A permanent solution has been achieved. Contamination has not been reduced to background.

Action Type: Immediate Response Action  
Action Status: Written Plan Received  
Action Date: 11/15/2002  
Response Action Outcome: A permanent solution has been achieved. Contamination has not been reduced to background.

Action Type: Immediate Response Action  
Action Status: Oral Approval of Plan or Action  
Action Date: 2/11/2003  
Response Action Outcome: A permanent solution has been achieved. Contamination has not been reduced to background.

Action Type: Immediate Response Action  
Action Status: Completion Statement Received  
Action Date: 3/31/2004  
Response Action Outcome: A permanent solution has been achieved. Contamination has not been reduced to background.

Action Type: Response Action Outcome - RAO  
Action Status: RAO Statement Received  
Action Date: 4/13/2004  
Response Action Outcome: A permanent solution has been achieved. Contamination has not been reduced to background.

Action Type: Immediate Response Action  
Action Status: IRA Assessment Only  
Action Date: 9/16/2002  
Response Action Outcome: A permanent solution has been achieved. Contamination has not been reduced to background.

Action Type: Release Disposition

Map ID  
Direction  
Distance  
Elevation

MAP FINDINGS

Site

Database(s)

EDR ID Number  
EPA ID Number

**WALNUT AND WILLIS STREET (Continued)**

**S105596533**

Action Status: Reportable Release under MGL 21E  
Action Date: 9/16/2002  
Response Action Outcome: A permanent solution has been achieved. Contamination has not been reduced to background.

Release:

Release Tracking Number/Current Status: 3-0022109 / RAO  
Primary ID: Not reported  
Official City: PEABODY  
Notification: 09/16/2002  
Category: 72 HR  
Status Date: 04/13/2004  
Phase: Not reported  
Response Action Outcome: A2 - A permanent solution has been achieved. Contamination has not been reduced to background.  
Oil / Haz Material Type: Oil

[Click here to access the MA DEP site for this facility:](#)

Actions:

Action Type: Compliance and Enforcement Action  
Action Status: Notice of Non-Compliance Issued  
Action Date: 1/6/2004  
Response Action Outcome: A permanent solution has been achieved. Contamination has not been reduced to background.

Action Type: Compliance and Enforcement Action  
Action Status: Interim Deadline Letter Issued  
Action Date: 10/8/2002  
Response Action Outcome: A permanent solution has been achieved. Contamination has not been reduced to background.

Action Type: A Notice sent to a Potentially Responsible Party (PRP)  
Action Status: A MassDEP piece of correspondence was issued (approvals, NORs, etc.)  
Action Date: 10/8/2002  
Response Action Outcome: A permanent solution has been achieved. Contamination has not been reduced to background.

Action Type: RNF  
Action Status: Reportable Release under MGL 21E  
Action Date: 11/15/2002  
Response Action Outcome: A permanent solution has been achieved. Contamination has not been reduced to background.

Action Type: Immediate Response Action  
Action Status: Written Plan Received  
Action Date: 11/15/2002  
Response Action Outcome: A permanent solution has been achieved. Contamination has not been reduced to background.

Action Type: Immediate Response Action  
Action Status: Oral Approval of Plan or Action  
Action Date: 2/11/2003  
Response Action Outcome: A permanent solution has been achieved. Contamination has not been reduced to background.

Map ID  
Direction  
Distance  
Elevation

MAP FINDINGS

Site

Database(s)

EDR ID Number  
EPA ID Number

**WALNUT AND WILLIS STREET (Continued)**

**S105596533**

Action Type: Immediate Response Action  
Action Status: Completion Statement Received  
Action Date: 3/31/2004  
Response Action Outcome: A permanent solution has been achieved. Contamination has not been reduced to background.

Action Type: Response Action Outcome - RAO  
Action Status: RAO Statement Received  
Action Date: 4/13/2004  
Response Action Outcome: A permanent solution has been achieved. Contamination has not been reduced to background.

Action Type: Immediate Response Action  
Action Status: IRA Assessment Only  
Action Date: 9/16/2002  
Response Action Outcome: A permanent solution has been achieved. Contamination has not been reduced to background.

Action Type: Release Disposition  
Action Status: Reportable Release under MGL 21E  
Action Date: 9/16/2002  
Response Action Outcome: A permanent solution has been achieved. Contamination has not been reduced to background.

Chemicals:  
Chemical: OIL  
Quantity: 6 inches  
Chemical: FUEL OIL #2  
Quantity: 6 inches  
Location Type: COMMERCIAL  
Source: FORMER UST

243  
NE  
1/2-1  
0.881 mi.  
4651 ft.

**FURLONG PARK  
20 FRANKLIN STREET  
SALEM, MA 01970**

**MA SHWS S111022519  
MA RELEASE N/A  
MA ASBESTOS**

**Relative:  
Lower**

**SHWS:**

**Actual:  
12 ft.**

Release Tracking Number/Current Status: 3-0029987 / RAONR  
Release Town: SALEM  
Notification Date: 05/13/2011  
Category: TWO HR  
Associated ID: Not reported  
**Current Status: Response Action Outcome Not Required**  
Status Date: 12/22/2011  
Phase: Not reported  
Response Action Outcome: -  
Oil Or Haz Material: Hazardous Material  
Location Type: PARK  
Location Type: MUNICIPAL  
Location Type: OPENSOURCE  
Location Type: PUBLIC  
Source: DISCOVERY  
Source: UNKNOWN  
Source: ACM

Map ID  
Direction  
Distance  
Elevation

MAP FINDINGS

Site

Database(s)

EDR ID Number  
EPA ID Number

**FURLONG PARK (Continued)**

**S111022519**

[Click here to access the MA DEP site for this facility:](#)

**Chemicals:**

Chemical: ASBESTOS  
Quantity: 1 pounds

**Actions:**

Action Type: RAO Not Required  
Action Status: Linked to a Tier Classified Site  
Action Date: 12/22/2011  
Response Action Outcome: Not reported

Action Type: Tier Classification  
Action Status: RTN Linked to TCLASS Via IRA Completion Statement  
Action Date: 12/22/2011  
Response Action Outcome: Not reported

Action Type: Immediate Response Action  
Action Status: Completion Statement Received  
Action Date: 12/22/2011  
Response Action Outcome: Not reported

Action Type: Tier Classification  
Action Status: Tier 2 Classification  
Action Date: 3/9/2011  
Response Action Outcome: Not reported

Action Type: Tier Classification  
Action Status: Transmittal, Notice, or Notification Received  
Action Date: 3/9/2011  
Response Action Outcome: Not reported

Action Type: Release Disposition  
Action Status: Reportable Release under MGL 21E  
Action Date: 5/13/2011  
Response Action Outcome: Not reported

Action Type: Immediate Response Action  
Action Status: Oral Approval of Plan or Action  
Action Date: 5/13/2011  
Response Action Outcome: Not reported

Action Type: BOL  
Action Status: Transmittal, Notice, or Notification Received  
Action Date: 6/10/2011  
Response Action Outcome: Not reported

Action Type: Immediate Response Action  
Action Status: Written Plan Received  
Action Date: 6/27/2011  
Response Action Outcome: Not reported

Action Type: Immediate Response Action  
Action Status: Oral Approval of Plan or Action  
Action Date: 6/30/2011

Map ID  
Direction  
Distance  
Elevation

MAP FINDINGS

Site

Database(s)

EDR ID Number  
EPA ID Number

**FURLONG PARK (Continued)**

**S111022519**

Response Action Outcome: Not reported

Action Type: Immediate Response Action  
Action Status: Oral Approval of a Modified Plan  
Action Date: 6/30/2011  
Response Action Outcome: Not reported

Action Type: RLFA  
Action Status: FOLOFF  
Action Date: 6/30/2011  
Response Action Outcome: Not reported

Action Type: A Notice sent to a Potentially Responsible Party (PRP)  
Action Status: A MassDEP piece of correspondence was issued (approvals, NORs, etc.  
Action Date: 6/9/2011  
Response Action Outcome: Not reported

Action Type: Immediate Response Action  
Action Status: Modified Revised or Updated Plan Received  
Action Date: 7/1/2011  
Response Action Outcome: Not reported

Action Type: BOL  
Action Status: Transmittal, Notice, or Notification Received  
Action Date: 7/12/2011  
Response Action Outcome: Not reported

Action Type: BOL  
Action Status: Transmittal, Notice, or Notification Received  
Action Date: 7/27/2011  
Response Action Outcome: Not reported

Action Type: RLFA  
Action Status: FOLOFF  
Action Date: 9/20/2017  
Response Action Outcome: Not reported

Release Tracking Number/Current Status: 3-0029987 / RAONR  
Release Town: SALEM  
Notification Date: 05/13/2011  
Category: TWO HR  
Associated ID: Not reported  
**Current Status: Response Action Outcome Not Required**  
Status Date: 12/22/2011  
Phase: Not reported  
Response Action Outcome: -  
Oil Or Haz Material: Hazardous Material  
Location Type: PARK  
Location Type: MUNICIPAL  
Location Type: OPENSACE  
Location Type: PUBLIC  
Source: DISCOVERY  
Source: UNKNOWN  
Source: ACM

Map ID  
Direction  
Distance  
Elevation

MAP FINDINGS

Site

Database(s)

EDR ID Number  
EPA ID Number

**FURLONG PARK (Continued)**

**S111022519**

[Click here to access the MA DEP site for this facility:](#)

**Chemicals:**

Chemical: ASBESTOS  
Quantity: 1 pounds

**Actions:**

Action Type: RAO Not Required  
Action Status: Linked to a Tier Classified Site  
Action Date: 12/22/2011  
Response Action Outcome: Not reported

Action Type: Tier Classification  
Action Status: RTN Linked to TCLASS Via IRA Completion Statement  
Action Date: 12/22/2011  
Response Action Outcome: Not reported

Action Type: Immediate Response Action  
Action Status: Completion Statement Received  
Action Date: 12/22/2011  
Response Action Outcome: Not reported

Action Type: Tier Classification  
Action Status: Tier 2 Classification  
Action Date: 3/9/2011  
Response Action Outcome: Not reported

Action Type: Tier Classification  
Action Status: Transmittal, Notice, or Notification Received  
Action Date: 3/9/2011  
Response Action Outcome: Not reported

Action Type: Release Disposition  
Action Status: Reportable Release under MGL 21E  
Action Date: 5/13/2011  
Response Action Outcome: Not reported

Action Type: Immediate Response Action  
Action Status: Oral Approval of Plan or Action  
Action Date: 5/13/2011  
Response Action Outcome: Not reported

Action Type: BOL  
Action Status: Transmittal, Notice, or Notification Received  
Action Date: 6/10/2011  
Response Action Outcome: Not reported

Action Type: Immediate Response Action  
Action Status: Written Plan Received  
Action Date: 6/27/2011  
Response Action Outcome: Not reported

Action Type: Immediate Response Action  
Action Status: Oral Approval of Plan or Action  
Action Date: 6/30/2011



Map ID  
Direction  
Distance  
Elevation

MAP FINDINGS

Site

Database(s)

EDR ID Number  
EPA ID Number

**FURLONG PARK (Continued)**

**S111022519**

Response Action Outcome:	Not reported
Action Type:	Immediate Response Action
Action Status:	Oral Approval of a Modified Plan
Action Date:	6/30/2011
Response Action Outcome:	Not reported
Action Type:	RLFA
Action Status:	FOLOFF
Action Date:	6/30/2011
Response Action Outcome:	Not reported
Action Type:	A Notice sent to a Potentially Responsible Party (PRP)
Action Status:	A MassDEP piece of correspondence was issued (approvals, NORs, etc.
Action Date:	6/9/2011
Response Action Outcome:	Not reported
Action Type:	Immediate Response Action
Action Status:	Modified Revised or Updated Plan Received
Action Date:	7/1/2011
Response Action Outcome:	Not reported
Action Type:	BOL
Action Status:	Transmittal, Notice, or Notification Received
Action Date:	7/12/2011
Response Action Outcome:	Not reported
Action Type:	BOL
Action Status:	Transmittal, Notice, or Notification Received
Action Date:	7/27/2011
Response Action Outcome:	Not reported
Action Type:	RLFA
Action Status:	FOLOFF
Action Date:	9/20/2017
Response Action Outcome:	Not reported
Release Tracking Number/Current Status:	3-0029987 / RAONR
Release Town:	SALEM
Notification Date:	05/13/2011
Category:	TWO HR
Associated ID:	Not reported
<b>Current Status:</b>	<b>Response Action Outcome Not Required</b>
Status Date:	12/22/2011
Phase:	Not reported
Response Action Outcome:	-
Oil Or Haz Material:	Hazardous Material
Location Type:	PARK
Location Type:	MUNICIPAL
Location Type:	OPENSOURCE
Location Type:	PUBLIC
Source:	DISCOVERY
Source:	UNKNOWN
Source:	ACM

Map ID  
Direction  
Distance  
Elevation

MAP FINDINGS

Site

Database(s)

EDR ID Number  
EPA ID Number

**FURLONG PARK (Continued)**

**S111022519**

[Click here to access the MA DEP site for this facility:](#)

**Chemicals:**

Chemical: ASBESTOS  
Quantity: 1 pounds

**Actions:**

Action Type: RAO Not Required  
Action Status: Linked to a Tier Classified Site  
Action Date: 12/22/2011  
Response Action Outcome: Not reported

Action Type: Tier Classification  
Action Status: RTN Linked to TCLASS Via IRA Completion Statement  
Action Date: 12/22/2011  
Response Action Outcome: Not reported

Action Type: Immediate Response Action  
Action Status: Completion Statement Received  
Action Date: 12/22/2011  
Response Action Outcome: Not reported

Action Type: Tier Classification  
Action Status: Tier 2 Classification  
Action Date: 3/9/2011  
Response Action Outcome: Not reported

Action Type: Tier Classification  
Action Status: Transmittal, Notice, or Notification Received  
Action Date: 3/9/2011  
Response Action Outcome: Not reported

Action Type: Release Disposition  
Action Status: Reportable Release under MGL 21E  
Action Date: 5/13/2011  
Response Action Outcome: Not reported

Action Type: Immediate Response Action  
Action Status: Oral Approval of Plan or Action  
Action Date: 5/13/2011  
Response Action Outcome: Not reported

Action Type: BOL  
Action Status: Transmittal, Notice, or Notification Received  
Action Date: 6/10/2011  
Response Action Outcome: Not reported

Action Type: Immediate Response Action  
Action Status: Written Plan Received  
Action Date: 6/27/2011  
Response Action Outcome: Not reported

Action Type: Immediate Response Action  
Action Status: Oral Approval of Plan or Action  
Action Date: 6/30/2011

Map ID  
Direction  
Distance  
Elevation

MAP FINDINGS

Site

Database(s)

EDR ID Number  
EPA ID Number

**FURLONG PARK (Continued)**

**S111022519**

Response Action Outcome:	Not reported
Action Type:	Immediate Response Action
Action Status:	Oral Approval of a Modified Plan
Action Date:	6/30/2011
Response Action Outcome:	Not reported
Action Type:	RLFA
Action Status:	FOLOFF
Action Date:	6/30/2011
Response Action Outcome:	Not reported
Action Type:	A Notice sent to a Potentially Responsible Party (PRP)
Action Status:	A MassDEP piece of correspondence was issued (approvals, NORs, etc.
Action Date:	6/9/2011
Response Action Outcome:	Not reported
Action Type:	Immediate Response Action
Action Status:	Modified Revised or Updated Plan Received
Action Date:	7/1/2011
Response Action Outcome:	Not reported
Action Type:	BOL
Action Status:	Transmittal, Notice, or Notification Received
Action Date:	7/12/2011
Response Action Outcome:	Not reported
Action Type:	BOL
Action Status:	Transmittal, Notice, or Notification Received
Action Date:	7/27/2011
Response Action Outcome:	Not reported
Action Type:	RLFA
Action Status:	FOLOFF
Action Date:	9/20/2017
Response Action Outcome:	Not reported

**Release:**

Release Tracking Number/Current Status:	3-0029987 / RAONR
Primary ID:	Not reported
Official City:	SALEM
Notification:	05/13/2011
Category:	TWO HR
Status Date:	12/22/2011
Phase:	Not reported
Response Action Outcome:	-
Oil / Haz Material Type:	Hazardous Material

[Click here to access the MA DEP site for this facility:](#)

**Actions:**

Action Type:	RAO Not Required
Action Status:	Linked to a Tier Classified Site
Action Date:	12/22/2011
Response Action Outcome:	Not reported

Map ID  
Direction  
Distance  
Elevation

MAP FINDINGS

Site

Database(s)

EDR ID Number  
EPA ID Number

**FURLONG PARK (Continued)**

**S111022519**

Action Type: Tier Classification  
Action Status: RTN Linked to TCLASS Via IRA Completion Statement  
Action Date: 12/22/2011  
Response Action Outcome: Not reported

Action Type: Immediate Response Action  
Action Status: Completion Statement Received  
Action Date: 12/22/2011  
Response Action Outcome: Not reported

Action Type: Tier Classification  
Action Status: Tier 2 Classification  
Action Date: 3/9/2011  
Response Action Outcome: Not reported

Action Type: Tier Classification  
Action Status: Transmittal, Notice, or Notification Received  
Action Date: 3/9/2011  
Response Action Outcome: Not reported

Action Type: Release Disposition  
Action Status: Reportable Release under MGL 21E  
Action Date: 5/13/2011  
Response Action Outcome: Not reported

Action Type: Immediate Response Action  
Action Status: Oral Approval of Plan or Action  
Action Date: 5/13/2011  
Response Action Outcome: Not reported

Action Type: BOL  
Action Status: Transmittal, Notice, or Notification Received  
Action Date: 6/10/2011  
Response Action Outcome: Not reported

Action Type: Immediate Response Action  
Action Status: Written Plan Received  
Action Date: 6/27/2011  
Response Action Outcome: Not reported

Action Type: Immediate Response Action  
Action Status: Oral Approval of Plan or Action  
Action Date: 6/30/2011  
Response Action Outcome: Not reported

Action Type: Immediate Response Action  
Action Status: Oral Approval of a Modified Plan  
Action Date: 6/30/2011  
Response Action Outcome: Not reported

Action Type: RLFA  
Action Status: FOLOFF  
Action Date: 6/30/2011  
Response Action Outcome: Not reported

Action Type: A Notice sent to a Potentially Responsible Party (PRP)  
Action Status: A MassDEP piece of correspondence was issued (approvals, NORs, etc.)

Map ID  
Direction  
Distance  
Elevation

MAP FINDINGS

Site

Database(s)

EDR ID Number  
EPA ID Number

**FURLONG PARK (Continued)**

**S111022519**

Action Date: 6/9/2011  
Response Action Outcome: Not reported

Action Type: Immediate Response Action  
Action Status: Modified Revised or Updated Plan Received  
Action Date: 7/1/2011  
Response Action Outcome: Not reported

Action Type: BOL  
Action Status: Transmittal, Notice, or Notification Received  
Action Date: 7/12/2011  
Response Action Outcome: Not reported

Action Type: BOL  
Action Status: Transmittal, Notice, or Notification Received  
Action Date: 7/27/2011  
Response Action Outcome: Not reported

Action Type: RLFA  
Action Status: FOLOFF  
Action Date: 9/20/2017  
Response Action Outcome: Not reported

Chemicals:  
Chemical: ASBESTOS  
Quantity: 1 pounds  
Location Type: PARK  
Location Type: MUNICIPAL  
Location Type: OPENSOURCE  
Location Type: PUBLIC  
Source: DISCOVERY  
Source: UNKNOWN  
Source: ACM

ASBESTOS:  
Notification: Not reported  
DEP Region: Not reported  
Notifiers Name: Not reported  
Start Date: 07/14/2011  
End Date: 07/18/2011  
Date Entered: Not reported  
Entry Date: 07/13/2011  
Quantity Material Removed SF: 200.00  
Quantity Material Removed LF: .00  
Project Description: Trns  
AR Tracking ID: 144797  
Super Lic Number: AS031004  
Monitor Lic Number: AA000052  
Lab Lic Number: AA000145  
Year: 2011  
Sticker Number: 100130273  
Form Type: ANF-001  
Fee Status: Fifty  
Facility Phone: Not reported  
Sub Town: Not reported  
Worksite: EXTERIOR

Map ID  
Direction  
Distance  
Elevation

MAP FINDINGS

Site

Database(s)

EDR ID Number  
EPA ID Number

**FURLONG PARK (Continued)**

**S111022519**

Occupied: 0  
Contractor: AC000097  
Contract Type: WRITTEN  
Hours: Week days: 8AM-4PM Week end: N/A  
Project Type: Renv  
Abatement Process: AS PER APPROVED WORK PLAN  
Location: Not reported  
Decon Process: 3-CHAMBERED DECONTAMINATION FACILITY WITH SHOWER STATION.  
Disposal Methods: ACM WILL EB WET (HAND TO BAG) ACM WILL EB LABELED, PACKAGED & TRANSPORTED.  
  
Facility Usage: PARK  
Waiver Given: Not reported  
DEP Waiver Number: 110-7947  
DLWD Waiver Number: 351-2011  
Small Owner Occ: 5  
Owner Name: CITY OF SALEM  
Owner Address: 120 WASHINGTON STREET  
Owner City: SALEM, MA  
Owner State: MA  
On Site Manager Name: MATHEW ROBBINS - TRC  
On Site Manager Phone: 978 970 5600  
Ins Comp: Not reported  
Policy Number: Not reported  
EXP Date: Not reported  
Facility Size: Not reported  
Transporter Name: LVI ENVIRONMENTAL SERVICES INC.  
Transporter Address: 401 S SECOND STREET  
Transporter City: EVERETT, MA  
Transporter State: Not reported  
Final Site: 39  
Certified Name: WENDY CARIAS  
Cert Sign Date: 07/13/2011  
Certified Company: LVI  
Certified Phone: 6173898880  
Entered\_by: Not reported  
  
Notification: Not reported  
DEP Region: Not reported  
Notifiers Name: Not reported  
Start Date: 07/28/2011  
End Date: 07/29/2011  
Date Entered: Not reported  
Entry Date: 07/27/2011  
Quantity Material Removed SF: 200.00  
Quantity Material Removed LF: .00  
Project Description: Trns  
AR Tracking ID: 145560  
Super Lic Number: AS031004  
Monitor Lic Number: Not reported  
Lab Lic Number: AA000145  
Year: 2011  
Sticker Number: 100131232  
Form Type: ANF-001  
Fee Status: Fifty  
Facility Phone: Not reported  
Sub Town: Not reported  
Worksite: EXTERIOR

Map ID  
Direction  
Distance  
Elevation

MAP FINDINGS

Site

Database(s)

EDR ID Number  
EPA ID Number

**FURLONG PARK (Continued)**

**S111022519**

Occupied: 0  
Contractor: AC000097  
Contract Type: WRITTEN  
Hours: Week days: 8AM-4PM Week end: N/A  
Project Type: Renv  
Abatement Process: Fcontain  
Location: Indoors  
Decon Process: 3-CHAMBERED DECONTAMINATION FACILITY WITH SHOWER STATION.  
Disposal Methods: ACM WILL BE WET (HAND TO BAG) ACM WILL BE LABELED, PACKAGED & TRANSPORTED.  
  
Facility Usage: PARK  
Waiver Given: Not reported  
DEP Waiver Number: 1107882  
DLWD Waiver Number: 512-2011  
Small Owner Occ: 5  
Owner Name: CITY OF SALEM  
Owner Address: 120 WASHINGTON STREET  
Owner City: SALEM, MA  
Owner State: MA  
On Site Manager Name: WANNALANCIT MILLS  
On Site Manager Phone: 978 888 5196  
Ins Comp: Not reported  
Policy Number: Not reported  
EXP Date: Not reported  
Facility Size: Not reported  
Transporter Name: LVI ENVIRONMENTAL SERVICES INC.  
Transporter Address: 401 S SECOND STREET  
Transporter City: EVERETT, MA  
Transporter State: Not reported  
Final Site: 7  
Certified Name: WENDY CARIAS  
Cert Sign Date: 07/27/2011  
Certified Company: LVI  
Certified Phone: 6173898882  
Entered\_by: Not reported

**AY244** **ROADWAY STA 242+30 LEFT 25 FT**  
**NE** **190 BRIDGE ST**  
**1/2-1** **SALEM, MA 01970**  
**0.886 mi.**  
**4679 ft.** **Site 1 of 2 in cluster AY**

**MA SHWS** **S103546312**  
**MA LUST** **N/A**  
**MA INST CONTROL**  
**MA RELEASE**  
**MA ENF**

**Relative:** SHWS:  
**Lower** Release Tracking Number/Current Status: 3-0027869 / RAO  
Release Town: SALEM  
**Actual:** Notification Date: 07/28/2008  
**16 ft.** Category: TWO HR  
Associated ID: Not reported  
**Current Status:** **Response Action Outcome**  
Status Date: 08/30/2013  
Phase: PHASE IV  
Response Action Outcome: -  
Oil Or Haz Material: Hazardous Material  
Location Type: COMMERCIAL  
Location Type: RESIDENTIAL  
Location Type: PRIVPROP  
Source: USE  
Source: UNKNOWN

Map ID  
Direction  
Distance  
Elevation

MAP FINDINGS

Site

Database(s)

EDR ID Number  
EPA ID Number

**ROADWAY STA 242+30 LEFT 25 FT (Continued)**

**S103546312**

Source: HISTORIC  
Source: PROPERTY

[Click here to access the MA DEP site for this facility:](#)

Chemicals:

Chemical: PCE  
Quantity: 71 UG/M3  
Chemical: TETRACHLOROETHYLENE  
Quantity: 23 UG/M3

Actions:

Action Type: RLFA  
Action Status: FOLOFF  
Action Date: 10/14/2008  
Response Action Outcome: Not reported

Action Type: Immediate Response Action  
Action Status: Written Approval of Plan  
Action Date: 10/16/2008  
Response Action Outcome: Not reported

Action Type: An activity type that is related to an Audit  
Action Status: NON-A  
Action Date: 11/16/2010  
Response Action Outcome: Not reported

Action Type: Immediate Response Action  
Action Status: Status or Interim Report Received  
Action Date: 11/25/2008  
Response Action Outcome: Not reported

Action Type: Activity and Use Limitation  
Action Status: DEDNOT  
Action Date: 12/9/2015  
Response Action Outcome: Not reported

Action Type: Activity and Use Limitation  
Action Status: Amendment Received or Issued  
Action Date: 3/5/2003  
Response Action Outcome: Not reported

Action Type: Activity and Use Limitation  
Action Status: Legal Notice Published  
Action Date: 3/7/2003  
Response Action Outcome: Not reported

Action Type: Response Action Outcome - RAO  
Action Status: Level I - Technical Screen Audit  
Action Date: 3/7/2008  
Response Action Outcome: Not reported

Action Type: An activity type that is related to an Audit  
Action Status: Audit Follow-up Completion Statement Received  
Action Date: 4/1/2011  
Response Action Outcome: Not reported



Map ID  
Direction  
Distance  
Elevation

MAP FINDINGS

Site

Database(s)

EDR ID Number  
EPA ID Number

**ROADWAY STA 242+30 LEFT 25 FT (Continued)**

**S103546312**

Action Type:	Phase 2
Action Status:	Completion Statement Received
Action Date:	4/1/2011
Response Action Outcome:	Not reported
Action Type:	Response Action Outcome - RAO
Action Status:	Submittal Determined to be Invalid by DEP
Action Date:	5/28/2008
Response Action Outcome:	Not reported
Action Type:	Response Action Outcome - RAO
Action Status:	Level III - Comprehensive Audit
Action Date:	5/28/2008
Response Action Outcome:	Not reported
Action Type:	Immediate Response Action
Action Status:	Completion Statement Received
Action Date:	5/29/2009
Response Action Outcome:	Not reported
Action Type:	A Notice sent to a Potentially Responsible Party (PRP)
Action Status:	ALSENT
Action Date:	5/8/2009
Response Action Outcome:	Not reported
Action Type:	Immediate Response Action
Action Status:	IRA Assessment Only
Action Date:	7/28/2008
Response Action Outcome:	Not reported
Action Type:	Release Disposition
Action Status:	Reportable Release under MGL 21E
Action Date:	7/28/2008
Response Action Outcome:	Not reported
Action Type:	Response Action Outcome - RAO
Action Status:	Revised Statement or Transmittal Received
Action Date:	7/3/2003
Response Action Outcome:	Not reported
Action Type:	A Notice sent to a Potentially Responsible Party (PRP)
Action Status:	A MassDEP piece of correspondence was issued (approvals, NORs, etc.
Action Date:	8/12/2008
Response Action Outcome:	Not reported
Action Type:	Tier Classification
Action Status:	Transmittal, Notice, or Notification Received
Action Date:	8/30/2010
Response Action Outcome:	Not reported
Action Type:	Phase 1
Action Status:	Completion Statement Received
Action Date:	8/30/2010
Response Action Outcome:	Not reported
Action Type:	Phase 2
Action Status:	Scope of Work Received

Map ID  
Direction  
Distance  
Elevation

MAP FINDINGS

Site

Database(s)

EDR ID Number  
EPA ID Number

**ROADWAY STA 242+30 LEFT 25 FT (Continued)**

**S103546312**

Action Date:	8/30/2010
Response Action Outcome:	Not reported
Action Type:	Tier Classification
Action Status:	Tier 2 Classification
Action Date:	8/30/2010
Response Action Outcome:	Not reported
Action Type:	Phase 3
Action Status:	Completion Statement Received
Action Date:	8/30/2012
Response Action Outcome:	Not reported
Action Type:	Response Action Outcome - RAO
Action Status:	RAO Statement Received
Action Date:	8/30/2013
Response Action Outcome:	Not reported
Action Type:	Response Action Outcome - RAO
Action Status:	Revised Statement or Transmittal Received
Action Date:	8/30/2013
Response Action Outcome:	Not reported
Action Type:	Activity and Use Limitation
Action Status:	Amendment Received or Issued
Action Date:	8/30/2013
Response Action Outcome:	Not reported
Action Type:	An activity type that is related to an Audit
Action Status:	Notice of Non-compliance related to an Audit
Action Date:	8/31/2009
Response Action Outcome:	Not reported
Action Type:	Immediate Response Action
Action Status:	Submittal Determined to be Invalid by DEP
Action Date:	8/31/2009
Response Action Outcome:	Not reported
Action Type:	Immediate Response Action
Action Status:	Level III - Comprehensive Audit
Action Date:	8/31/2009
Response Action Outcome:	Not reported
Action Type:	Tier Classification
Action Status:	Legal Notice Published
Action Date:	9/14/2010
Response Action Outcome:	Not reported
Action Type:	RLFA
Action Status:	FOLOFF
Action Date:	9/16/2009
Response Action Outcome:	Not reported
Action Type:	Response Action Outcome - RAO
Action Status:	RAO Statement Received
Action Date:	9/24/1999
Response Action Outcome:	Not reported

Map ID  
Direction  
Distance  
Elevation

MAP FINDINGS

Site

Database(s)

EDR ID Number  
EPA ID Number

**ROADWAY STA 242+30 LEFT 25 FT (Continued)**

**S103546312**

Action Type: Activity and Use Limitation  
Action Status: Transmittal, Notice, or Notification Received  
Action Date: 9/24/1999  
Response Action Outcome: Not reported

Action Type: Activity and Use Limitation  
Action Status: Legal Notice Published  
Action Date: 9/24/2013  
Response Action Outcome: Not reported

Action Type: Immediate Response Action  
Action Status: Written Plan Received  
Action Date: 9/26/2008  
Response Action Outcome: Not reported

Action Type: Immediate Response Action  
Action Status: Imminent Hazard Evaluation Received  
Action Date: 9/26/2008  
Response Action Outcome: Not reported

Action Type: RNF  
Action Status: Reportable Release under MGL 21E  
Action Date: 9/26/2008  
Response Action Outcome: Not reported

Action Type: Response Action Outcome - RAO  
Action Status: Level I - Technical Screen Audit  
Action Date: 9/9/2002  
Response Action Outcome: Not reported

Release Tracking Number/Current Status: 3-0010900 / RAO  
Release Town: SALEM  
Notification Date: 04/22/1994  
Category: 120 DY  
Associated ID: 3-0010900  
**Current Status: Response Action Outcome**  
Status Date: 08/30/2013  
Phase: PHASE III  
Response Action Outcome: A3 - A permanent solution has been achieved. Contamination has not been reduced to background and an Activity and use Limitation (AUL) has been implemented.  
Oil Or Haz Material: Hazardous Material  
Source: UNKNOWN

[Click here to access the MA DEP site for this facility:](#)

Chemicals:  
Chemical: VINYL CHLORIDE  
Quantity: Not reported  
Chemical: TETRACHLOROETHENE  
Quantity: Not reported  
Chemical: TRICHLOROETHENE  
Quantity: Not reported

Actions:

Map ID  
Direction  
Distance  
Elevation

MAP FINDINGS

Site

Database(s)

EDR ID Number  
EPA ID Number

**ROADWAY STA 242+30 LEFT 25 FT (Continued)**

**S103546312**

Action Type: FTLI  
Action Status: APPREC  
Action Date: 1/19/2010  
Response Action Outcome: A permanent solution has been achieved. Contamination has not been reduced to background and an Activity and use Limitation (AUL) has been implemented.

Action Type: RLFA  
Action Status: FLDRUN  
Action Date: 1/20/1999  
Response Action Outcome: A permanent solution has been achieved. Contamination has not been reduced to background and an Activity and use Limitation (AUL) has been implemented.

Action Type: RLFA  
Action Status: FLDRUN  
Action Date: 1/22/1999  
Response Action Outcome: A permanent solution has been achieved. Contamination has not been reduced to background and an Activity and use Limitation (AUL) has been implemented.

Action Type: RLFA  
Action Status: FLDRUN  
Action Date: 1/26/1999  
Response Action Outcome: A permanent solution has been achieved. Contamination has not been reduced to background and an Activity and use Limitation (AUL) has been implemented.

Action Type: Tier Classification  
Action Status: RTN Linked to TCLASS Via Tier Classification Submittal  
Action Date: 10/13/1997  
Response Action Outcome: A permanent solution has been achieved. Contamination has not been reduced to background and an Activity and use Limitation (AUL) has been implemented.

Action Type: Release Abatement Measure  
Action Status: Completion Statement Received  
Action Date: 10/31/2008  
Response Action Outcome: A permanent solution has been achieved. Contamination has not been reduced to background and an Activity and use Limitation (AUL) has been implemented.

Action Type: Tier Classification  
Action Status: RTN Linked to TCLASS Via Tier Classification Submittal  
Action Date: 11/20/1998  
Response Action Outcome: A permanent solution has been achieved. Contamination has not been reduced to background and an Activity and use Limitation (AUL) has been implemented.

Action Type: Release Abatement Measure  
Action Status: Written Plan Received  
Action Date: 11/24/1998  
Response Action Outcome: A permanent solution has been achieved. Contamination has not been reduced to background and an Activity and use Limitation (AUL) has been implemented.

Action Type: Release Abatement Measure

Map ID  
Direction  
Distance  
Elevation

MAP FINDINGS

Site

Database(s)

EDR ID Number  
EPA ID Number

**ROADWAY STA 242+30 LEFT 25 FT (Continued)**

**S103546312**

Action Status: Completion Statement Received  
Action Date: 12/24/2001  
Response Action Outcome: A permanent solution has been achieved. Contamination has not been reduced to background and an Activity and use Limitation (AUL) has been implemented.

Action Type: Phase 2  
Action Status: Completion Statement Received  
Action Date: 12/31/1997  
Response Action Outcome: A permanent solution has been achieved. Contamination has not been reduced to background and an Activity and use Limitation (AUL) has been implemented.

Action Type: Activity and Use Limitation  
Action Status: DEDNOT  
Action Date: 12/9/2015  
Response Action Outcome: A permanent solution has been achieved. Contamination has not been reduced to background and an Activity and use Limitation (AUL) has been implemented.

Action Type: FTLI  
Action Status: APPDEN  
Action Date: 2/10/2011  
Response Action Outcome: A permanent solution has been achieved. Contamination has not been reduced to background and an Activity and use Limitation (AUL) has been implemented.

Action Type: RLFA  
Action Status: FLDRUN  
Action Date: 2/4/1999  
Response Action Outcome: A permanent solution has been achieved. Contamination has not been reduced to background and an Activity and use Limitation (AUL) has been implemented.

Action Type: Release Abatement Measure  
Action Status: Status or Interim Report Received  
Action Date: 3/28/2007  
Response Action Outcome: A permanent solution has been achieved. Contamination has not been reduced to background and an Activity and use Limitation (AUL) has been implemented.

Action Type: Release Abatement Measure  
Action Status: Status or Interim Report Received  
Action Date: 3/31/1999  
Response Action Outcome: A permanent solution has been achieved. Contamination has not been reduced to background and an Activity and use Limitation (AUL) has been implemented.

Action Type: RLFA  
Action Status: FOLOFF  
Action Date: 3/4/2010  
Response Action Outcome: A permanent solution has been achieved. Contamination has not been reduced to background and an Activity and use Limitation (AUL) has been implemented.

Action Type: Activity and Use Limitation  
Action Status: Amendment Received or Issued

Map ID  
Direction  
Distance  
Elevation

MAP FINDINGS

Site

Database(s)

EDR ID Number  
EPA ID Number

**ROADWAY STA 242+30 LEFT 25 FT (Continued)**

**S103546312**

Action Date: 3/5/2003  
Response Action Outcome: A permanent solution has been achieved. Contamination has not been reduced to background and an Activity and use Limitation (AUL) has been implemented.

Action Type: An activity type that is related to an Audit  
Action Status: Audit Follow-up Completion Statement Received  
Action Date: 3/7/2003  
Response Action Outcome: A permanent solution has been achieved. Contamination has not been reduced to background and an Activity and use Limitation (AUL) has been implemented.

Action Type: Activity and Use Limitation  
Action Status: Legal Notice Published  
Action Date: 3/7/2003  
Response Action Outcome: A permanent solution has been achieved. Contamination has not been reduced to background and an Activity and use Limitation (AUL) has been implemented.

Action Type: Response Action Outcome - RAO  
Action Status: Level I - Technical Screen Audit  
Action Date: 3/7/2008  
Response Action Outcome: A permanent solution has been achieved. Contamination has not been reduced to background and an Activity and use Limitation (AUL) has been implemented.

Action Type: Compliance and Enforcement Action  
Action Status: RFI  
Action Date: 4/11/2003  
Response Action Outcome: A permanent solution has been achieved. Contamination has not been reduced to background and an Activity and use Limitation (AUL) has been implemented.

Action Type: Release Abatement Measure  
Action Status: Written Plan Received  
Action Date: 4/16/2012  
Response Action Outcome: A permanent solution has been achieved. Contamination has not been reduced to background and an Activity and use Limitation (AUL) has been implemented.

Action Type: BOL  
Action Status: Transmittal, Notice, or Notification Received  
Action Date: 4/19/2012  
Response Action Outcome: A permanent solution has been achieved. Contamination has not been reduced to background and an Activity and use Limitation (AUL) has been implemented.

Action Type: Release Disposition  
Action Status: Reportable Release under MGL 21E  
Action Date: 4/22/1994  
Response Action Outcome: A permanent solution has been achieved. Contamination has not been reduced to background and an Activity and use Limitation (AUL) has been implemented.

Action Type: RNF  
Action Status: Reportable Release under MGL 21E  
Action Date: 4/22/1994

Map ID  
Direction  
Distance  
Elevation

MAP FINDINGS

Site

Database(s)

EDR ID Number  
EPA ID Number

**ROADWAY STA 242+30 LEFT 25 FT (Continued)**

**S103546312**

Response Action Outcome: A permanent solution has been achieved. Contamination has not been reduced to background and an Activity and use Limitation (AUL) has been implemented.

Action Type: BOL  
Action Status: Transmittal, Notice, or Notification Received  
Action Date: 4/23/2012

Response Action Outcome: A permanent solution has been achieved. Contamination has not been reduced to background and an Activity and use Limitation (AUL) has been implemented.

Action Type: Tier Classification  
Action Status: Transmittal, Notice, or Notification Received  
Action Date: 4/27/1995

Response Action Outcome: A permanent solution has been achieved. Contamination has not been reduced to background and an Activity and use Limitation (AUL) has been implemented.

Action Type: Tier Classification  
Action Status: Tier 2 Classification  
Action Date: 4/27/1995

Response Action Outcome: A permanent solution has been achieved. Contamination has not been reduced to background and an Activity and use Limitation (AUL) has been implemented.

Action Type: Phase 1  
Action Status: Completion Statement Received  
Action Date: 4/27/1995

Response Action Outcome: A permanent solution has been achieved. Contamination has not been reduced to background and an Activity and use Limitation (AUL) has been implemented.

Action Type: Phase 2  
Action Status: Scope of Work Received  
Action Date: 4/28/1997

Response Action Outcome: A permanent solution has been achieved. Contamination has not been reduced to background and an Activity and use Limitation (AUL) has been implemented.

Action Type: Release Abatement Measure  
Action Status: Written Plan Received  
Action Date: 4/28/2006

Response Action Outcome: A permanent solution has been achieved. Contamination has not been reduced to background and an Activity and use Limitation (AUL) has been implemented.

Action Type: RLFA  
Action Status: FLDD1U  
Action Date: 4/3/2003

Response Action Outcome: A permanent solution has been achieved. Contamination has not been reduced to background and an Activity and use Limitation (AUL) has been implemented.

Action Type: RLFA  
Action Status: FOLOFF  
Action Date: 4/3/2007

Response Action Outcome: A permanent solution has been achieved. Contamination has not been

Map ID  
Direction  
Distance  
Elevation

MAP FINDINGS

Site

Database(s)

EDR ID Number  
EPA ID Number

**ROADWAY STA 242+30 LEFT 25 FT (Continued)**

**S103546312**

reduced to background and an Activity and use Limitation (AUL) has been implemented.

Action Type: BOL  
Action Status: SHPFAC  
Action Date: 5/18/2012  
Response Action Outcome: A permanent solution has been achieved. Contamination has not been reduced to background and an Activity and use Limitation (AUL) has been implemented.

Action Type: An activity type that is related to an Audit  
Action Status: Notice of Non-compliance related to an Audit  
Action Date: 5/28/2008  
Response Action Outcome: A permanent solution has been achieved. Contamination has not been reduced to background and an Activity and use Limitation (AUL) has been implemented.

Action Type: Response Action Outcome - RAO  
Action Status: Submittal Determined to be Invalid by DEP  
Action Date: 5/28/2008  
Response Action Outcome: A permanent solution has been achieved. Contamination has not been reduced to background and an Activity and use Limitation (AUL) has been implemented.

Action Type: Response Action Outcome - RAO  
Action Status: Level III - Comprehensive Audit  
Action Date: 5/28/2008  
Response Action Outcome: A permanent solution has been achieved. Contamination has not been reduced to background and an Activity and use Limitation (AUL) has been implemented.

Action Type: A Notice sent to a Potentially Responsible Party (PRP)  
Action Status: A MassDEP piece of correspondence was issued (approvals, NORs, etc.  
Action Date: 5/9/1994  
Response Action Outcome: A permanent solution has been achieved. Contamination has not been reduced to background and an Activity and use Limitation (AUL) has been implemented.

Action Type: Release Abatement Measure  
Action Status: Written Plan Received  
Action Date: 7/13/2001  
Response Action Outcome: A permanent solution has been achieved. Contamination has not been reduced to background and an Activity and use Limitation (AUL) has been implemented.

Action Type: Response Action Outcome - RAO  
Action Status: Revised Statement or Transmittal Received  
Action Date: 7/3/2003  
Response Action Outcome: A permanent solution has been achieved. Contamination has not been reduced to background and an Activity and use Limitation (AUL) has been implemented.

Action Type: Release Abatement Measure  
Action Status: Completion Statement Received  
Action Date: 7/3/2012  
Response Action Outcome: A permanent solution has been achieved. Contamination has not been reduced to background and an Activity and use Limitation (AUL) has



Map ID  
Direction  
Distance  
Elevation

MAP FINDINGS

Site

Database(s)

EDR ID Number  
EPA ID Number

**ROADWAY STA 242+30 LEFT 25 FT (Continued)**

**S103546312**

been implemented.

Action Type: Activity and Use Limitation  
Action Status: Amendment Received or Issued  
Action Date: 8/30/2013  
Response Action Outcome: A permanent solution has been achieved. Contamination has not been reduced to background and an Activity and use Limitation (AUL) has been implemented.

Action Type: Response Action Outcome - RAO  
Action Status: Revised Statement or Transmittal Received  
Action Date: 8/30/2013  
Response Action Outcome: A permanent solution has been achieved. Contamination has not been reduced to background and an Activity and use Limitation (AUL) has been implemented.

Action Type: Response Action Outcome - RAO  
Action Status: RAO Statement Received  
Action Date: 8/30/2013  
Response Action Outcome: A permanent solution has been achieved. Contamination has not been reduced to background and an Activity and use Limitation (AUL) has been implemented.

Action Type: Release Abatement Measure  
Action Status: Status or Interim Report Received  
Action Date: 8/31/2006  
Response Action Outcome: A permanent solution has been achieved. Contamination has not been reduced to background and an Activity and use Limitation (AUL) has been implemented.

Action Type: An activity type that is related to an Audit  
Action Status: NON-A  
Action Date: 8/31/2009  
Response Action Outcome: A permanent solution has been achieved. Contamination has not been reduced to background and an Activity and use Limitation (AUL) has been implemented.

Action Type: Release Abatement Measure  
Action Status: Completion Statement Received  
Action Date: 9/24/1999  
Response Action Outcome: A permanent solution has been achieved. Contamination has not been reduced to background and an Activity and use Limitation (AUL) has been implemented.

Action Type: Activity and Use Limitation  
Action Status: Transmittal, Notice, or Notification Received  
Action Date: 9/24/1999  
Response Action Outcome: A permanent solution has been achieved. Contamination has not been reduced to background and an Activity and use Limitation (AUL) has been implemented.

Action Type: Response Action Outcome - RAO  
Action Status: RAO Statement Received  
Action Date: 9/24/1999  
Response Action Outcome: A permanent solution has been achieved. Contamination has not been reduced to background and an Activity and use Limitation (AUL) has been implemented.

Map ID  
Direction  
Distance  
Elevation

MAP FINDINGS

Site

Database(s)

EDR ID Number  
EPA ID Number

**ROADWAY STA 242+30 LEFT 25 FT (Continued)**

**S103546312**

Action Type: RLFA  
Action Status: FLDRAN  
Action Date: 9/24/2012  
Response Action Outcome: A permanent solution has been achieved. Contamination has not been reduced to background and an Activity and use Limitation (AUL) has been implemented.

Action Type: Activity and Use Limitation  
Action Status: Legal Notice Published  
Action Date: 9/24/2013  
Response Action Outcome: A permanent solution has been achieved. Contamination has not been reduced to background and an Activity and use Limitation (AUL) has been implemented.

Action Type: Release Abatement Measure  
Action Status: Status or Interim Report Received  
Action Date: 9/27/2007  
Response Action Outcome: A permanent solution has been achieved. Contamination has not been reduced to background and an Activity and use Limitation (AUL) has been implemented.

Action Type: Response Action Outcome - RAO  
Action Status: Level I - Technical Screen Audit  
Action Date: 9/9/2002  
Response Action Outcome: A permanent solution has been achieved. Contamination has not been reduced to background and an Activity and use Limitation (AUL) has been implemented.

Release Tracking Number/Current Status: 3-0027869 / RAO  
Release Town: SALEM  
Notification Date: 07/28/2008  
Category: TWO HR  
Associated ID: Not reported  
**Current Status: Response Action Outcome**  
Status Date: 08/30/2013  
Phase: PHASE IV  
Response Action Outcome: -  
Oil Or Haz Material: Hazardous Material  
Location Type: COMMERCIAL  
Location Type: RESIDENTIAL  
Location Type: PRIVPROP  
Source: USE  
Source: UNKNOWN  
Source: HISTORIC  
Source: PROPERTY

[Click here to access the MA DEP site for this facility:](#)

Chemicals:  
Chemical: PCE  
Quantity: 71 UG/M3  
Chemical: TETRACHLOROETHYLENE  
Quantity: 23 UG/M3

Actions:

Map ID  
Direction  
Distance  
Elevation

MAP FINDINGS

Site

Database(s)

EDR ID Number  
EPA ID Number

**ROADWAY STA 242+30 LEFT 25 FT (Continued)**

**S103546312**

Action Type:	RLFA
Action Status:	FOLOFF
Action Date:	10/14/2008
Response Action Outcome:	Not reported
Action Type:	Immediate Response Action
Action Status:	Written Approval of Plan
Action Date:	10/16/2008
Response Action Outcome:	Not reported
Action Type:	An activity type that is related to an Audit
Action Status:	NON-A
Action Date:	11/16/2010
Response Action Outcome:	Not reported
Action Type:	Immediate Response Action
Action Status:	Status or Interim Report Received
Action Date:	11/25/2008
Response Action Outcome:	Not reported
Action Type:	Activity and Use Limitation
Action Status:	DEDNOT
Action Date:	12/9/2015
Response Action Outcome:	Not reported
Action Type:	Activity and Use Limitation
Action Status:	Amendment Received or Issued
Action Date:	3/5/2003
Response Action Outcome:	Not reported
Action Type:	Activity and Use Limitation
Action Status:	Legal Notice Published
Action Date:	3/7/2003
Response Action Outcome:	Not reported
Action Type:	Response Action Outcome - RAO
Action Status:	Level I - Technical Screen Audit
Action Date:	3/7/2008
Response Action Outcome:	Not reported
Action Type:	An activity type that is related to an Audit
Action Status:	Audit Follow-up Completion Statement Received
Action Date:	4/1/2011
Response Action Outcome:	Not reported
Action Type:	Phase 2
Action Status:	Completion Statement Received
Action Date:	4/1/2011
Response Action Outcome:	Not reported
Action Type:	Response Action Outcome - RAO
Action Status:	Submittal Determined to be Invalid by DEP
Action Date:	5/28/2008
Response Action Outcome:	Not reported
Action Type:	Response Action Outcome - RAO
Action Status:	Level III - Comprehensive Audit

Map ID  
Direction  
Distance  
Elevation

MAP FINDINGS

Site

Database(s)

EDR ID Number  
EPA ID Number

**ROADWAY STA 242+30 LEFT 25 FT (Continued)**

**S103546312**

Action Date:	5/28/2008
Response Action Outcome:	Not reported
Action Type:	Immediate Response Action
Action Status:	Completion Statement Received
Action Date:	5/29/2009
Response Action Outcome:	Not reported
Action Type:	A Notice sent to a Potentially Responsible Party (PRP)
Action Status:	ALSENT
Action Date:	5/8/2009
Response Action Outcome:	Not reported
Action Type:	Immediate Response Action
Action Status:	IRA Assessment Only
Action Date:	7/28/2008
Response Action Outcome:	Not reported
Action Type:	Release Disposition
Action Status:	Reportable Release under MGL 21E
Action Date:	7/28/2008
Response Action Outcome:	Not reported
Action Type:	Response Action Outcome - RAO
Action Status:	Revised Statement or Transmittal Received
Action Date:	7/3/2003
Response Action Outcome:	Not reported
Action Type:	A Notice sent to a Potentially Responsible Party (PRP)
Action Status:	A MassDEP piece of correspondence was issued (approvals, NORs, etc.
Action Date:	8/12/2008
Response Action Outcome:	Not reported
Action Type:	Tier Classification
Action Status:	Transmittal, Notice, or Notification Received
Action Date:	8/30/2010
Response Action Outcome:	Not reported
Action Type:	Phase 1
Action Status:	Completion Statement Received
Action Date:	8/30/2010
Response Action Outcome:	Not reported
Action Type:	Phase 2
Action Status:	Scope of Work Received
Action Date:	8/30/2010
Response Action Outcome:	Not reported
Action Type:	Tier Classification
Action Status:	Tier 2 Classification
Action Date:	8/30/2010
Response Action Outcome:	Not reported
Action Type:	Phase 3
Action Status:	Completion Statement Received
Action Date:	8/30/2012
Response Action Outcome:	Not reported

Map ID  
Direction  
Distance  
Elevation

MAP FINDINGS

Site

Database(s)

EDR ID Number  
EPA ID Number

**ROADWAY STA 242+30 LEFT 25 FT (Continued)**

**S103546312**

Action Type:	Response Action Outcome - RAO
Action Status:	RAO Statement Received
Action Date:	8/30/2013
Response Action Outcome:	Not reported
Action Type:	Response Action Outcome - RAO
Action Status:	Revised Statement or Transmittal Received
Action Date:	8/30/2013
Response Action Outcome:	Not reported
Action Type:	Activity and Use Limitation
Action Status:	Amendment Received or Issued
Action Date:	8/30/2013
Response Action Outcome:	Not reported
Action Type:	An activity type that is related to an Audit
Action Status:	Notice of Non-compliance related to an Audit
Action Date:	8/31/2009
Response Action Outcome:	Not reported
Action Type:	Immediate Response Action
Action Status:	Submittal Determined to be Invalid by DEP
Action Date:	8/31/2009
Response Action Outcome:	Not reported
Action Type:	Immediate Response Action
Action Status:	Level III - Comprehensive Audit
Action Date:	8/31/2009
Response Action Outcome:	Not reported
Action Type:	Tier Classification
Action Status:	Legal Notice Published
Action Date:	9/14/2010
Response Action Outcome:	Not reported
Action Type:	RLFA
Action Status:	FOLOFF
Action Date:	9/16/2009
Response Action Outcome:	Not reported
Action Type:	Response Action Outcome - RAO
Action Status:	RAO Statement Received
Action Date:	9/24/1999
Response Action Outcome:	Not reported
Action Type:	Activity and Use Limitation
Action Status:	Transmittal, Notice, or Notification Received
Action Date:	9/24/1999
Response Action Outcome:	Not reported
Action Type:	Activity and Use Limitation
Action Status:	Legal Notice Published
Action Date:	9/24/2013
Response Action Outcome:	Not reported
Action Type:	Immediate Response Action
Action Status:	Written Plan Received

Map ID  
Direction  
Distance  
Elevation

MAP FINDINGS

Site

Database(s)

EDR ID Number  
EPA ID Number

**ROADWAY STA 242+30 LEFT 25 FT (Continued)**

**S103546312**

Action Date: 9/26/2008  
Response Action Outcome: Not reported

Action Type: Immediate Response Action  
Action Status: Imminent Hazard Evaluation Received  
Action Date: 9/26/2008  
Response Action Outcome: Not reported

Action Type: RNF  
Action Status: Reportable Release under MGL 21E  
Action Date: 9/26/2008  
Response Action Outcome: Not reported

Action Type: Response Action Outcome - RAO  
Action Status: Level I - Technical Screen Audit  
Action Date: 9/9/2002  
Response Action Outcome: Not reported

Release Tracking Number/Current Status: 3-0027869 / RAO  
Release Town: SALEM  
Notification Date: 07/28/2008  
Category: TWO HR  
Associated ID: Not reported  
**Current Status: Response Action Outcome**  
Status Date: 08/30/2013  
Phase: PHASE IV  
Response Action Outcome: -  
Oil Or Haz Material: Hazardous Material  
Location Type: COMMERCIAL  
Location Type: RESIDENTIAL  
Location Type: PRIVPROP  
Source: USE  
Source: UNKNOWN  
Source: HISTORIC  
Source: PROPERTY

[Click here to access the MA DEP site for this facility:](#)

Chemicals:  
Chemical: PCE  
Quantity: 71 UG/M3  
Chemical: TETRACHLOROETHYLENE  
Quantity: 23 UG/M3

Actions:  
Action Type: RLFA  
Action Status: FOLOFF  
Action Date: 10/14/2008  
Response Action Outcome: Not reported

Action Type: Immediate Response Action  
Action Status: Written Approval of Plan  
Action Date: 10/16/2008  
Response Action Outcome: Not reported

Map ID  
Direction  
Distance  
Elevation

MAP FINDINGS

Site

Database(s)

EDR ID Number  
EPA ID Number

**ROADWAY STA 242+30 LEFT 25 FT (Continued)**

**S103546312**

Action Type:	An activity type that is related to an Audit
Action Status:	NON-A
Action Date:	11/16/2010
Response Action Outcome:	Not reported
Action Type:	Immediate Response Action
Action Status:	Status or Interim Report Received
Action Date:	11/25/2008
Response Action Outcome:	Not reported
Action Type:	Activity and Use Limitation
Action Status:	DEDNOT
Action Date:	12/9/2015
Response Action Outcome:	Not reported
Action Type:	Activity and Use Limitation
Action Status:	Amendment Received or Issued
Action Date:	3/5/2003
Response Action Outcome:	Not reported
Action Type:	Activity and Use Limitation
Action Status:	Legal Notice Published
Action Date:	3/7/2003
Response Action Outcome:	Not reported
Action Type:	Response Action Outcome - RAO
Action Status:	Level I - Technical Screen Audit
Action Date:	3/7/2008
Response Action Outcome:	Not reported
Action Type:	An activity type that is related to an Audit
Action Status:	Audit Follow-up Completion Statement Received
Action Date:	4/1/2011
Response Action Outcome:	Not reported
Action Type:	Phase 2
Action Status:	Completion Statement Received
Action Date:	4/1/2011
Response Action Outcome:	Not reported
Action Type:	Response Action Outcome - RAO
Action Status:	Submittal Determined to be Invalid by DEP
Action Date:	5/28/2008
Response Action Outcome:	Not reported
Action Type:	Response Action Outcome - RAO
Action Status:	Level III - Comprehensive Audit
Action Date:	5/28/2008
Response Action Outcome:	Not reported
Action Type:	Immediate Response Action
Action Status:	Completion Statement Received
Action Date:	5/29/2009
Response Action Outcome:	Not reported
Action Type:	A Notice sent to a Potentially Responsible Party (PRP)
Action Status:	ALSENT

Map ID  
Direction  
Distance  
Elevation

MAP FINDINGS

Site

Database(s)

EDR ID Number  
EPA ID Number

**ROADWAY STA 242+30 LEFT 25 FT (Continued)**

**S103546312**

Action Date:	5/8/2009
Response Action Outcome:	Not reported
Action Type:	Immediate Response Action
Action Status:	IRA Assessment Only
Action Date:	7/28/2008
Response Action Outcome:	Not reported
Action Type:	Release Disposition
Action Status:	Reportable Release under MGL 21E
Action Date:	7/28/2008
Response Action Outcome:	Not reported
Action Type:	Response Action Outcome - RAO
Action Status:	Revised Statement or Transmittal Received
Action Date:	7/3/2003
Response Action Outcome:	Not reported
Action Type:	A Notice sent to a Potentially Responsible Party (PRP)
Action Status:	A MassDEP piece of correspondence was issued (approvals, NORs, etc.
Action Date:	8/12/2008
Response Action Outcome:	Not reported
Action Type:	Tier Classification
Action Status:	Transmittal, Notice, or Notification Received
Action Date:	8/30/2010
Response Action Outcome:	Not reported
Action Type:	Phase 1
Action Status:	Completion Statement Received
Action Date:	8/30/2010
Response Action Outcome:	Not reported
Action Type:	Phase 2
Action Status:	Scope of Work Received
Action Date:	8/30/2010
Response Action Outcome:	Not reported
Action Type:	Tier Classification
Action Status:	Tier 2 Classification
Action Date:	8/30/2010
Response Action Outcome:	Not reported
Action Type:	Phase 3
Action Status:	Completion Statement Received
Action Date:	8/30/2012
Response Action Outcome:	Not reported
Action Type:	Response Action Outcome - RAO
Action Status:	RAO Statement Received
Action Date:	8/30/2013
Response Action Outcome:	Not reported
Action Type:	Response Action Outcome - RAO
Action Status:	Revised Statement or Transmittal Received
Action Date:	8/30/2013
Response Action Outcome:	Not reported



Map ID  
Direction  
Distance  
Elevation

MAP FINDINGS

Site

Database(s)

EDR ID Number  
EPA ID Number

**ROADWAY STA 242+30 LEFT 25 FT (Continued)**

**S103546312**

Action Type:	Activity and Use Limitation
Action Status:	Amendment Received or Issued
Action Date:	8/30/2013
Response Action Outcome:	Not reported
Action Type:	An activity type that is related to an Audit
Action Status:	Notice of Non-compliance related to an Audit
Action Date:	8/31/2009
Response Action Outcome:	Not reported
Action Type:	Immediate Response Action
Action Status:	Submittal Determined to be Invalid by DEP
Action Date:	8/31/2009
Response Action Outcome:	Not reported
Action Type:	Immediate Response Action
Action Status:	Level III - Comprehensive Audit
Action Date:	8/31/2009
Response Action Outcome:	Not reported
Action Type:	Tier Classification
Action Status:	Legal Notice Published
Action Date:	9/14/2010
Response Action Outcome:	Not reported
Action Type:	RLFA
Action Status:	FOLOFF
Action Date:	9/16/2009
Response Action Outcome:	Not reported
Action Type:	Response Action Outcome - RAO
Action Status:	RAO Statement Received
Action Date:	9/24/1999
Response Action Outcome:	Not reported
Action Type:	Activity and Use Limitation
Action Status:	Transmittal, Notice, or Notification Received
Action Date:	9/24/1999
Response Action Outcome:	Not reported
Action Type:	Activity and Use Limitation
Action Status:	Legal Notice Published
Action Date:	9/24/2013
Response Action Outcome:	Not reported
Action Type:	Immediate Response Action
Action Status:	Written Plan Received
Action Date:	9/26/2008
Response Action Outcome:	Not reported
Action Type:	Immediate Response Action
Action Status:	Imminent Hazard Evaluation Received
Action Date:	9/26/2008
Response Action Outcome:	Not reported
Action Type:	RNF
Action Status:	Reportable Release under MGL 21E

Map ID  
Direction  
Distance  
Elevation

MAP FINDINGS

Site

Database(s)

EDR ID Number  
EPA ID Number

**ROADWAY STA 242+30 LEFT 25 FT (Continued)**

**S103546312**

Action Date: 9/26/2008  
Response Action Outcome: Not reported  
  
Action Type: Response Action Outcome - RAO  
Action Status: Level I - Technical Screen Audit  
Action Date: 9/9/2002  
Response Action Outcome: Not reported

Release Tracking Number/Current Status: 3-0031129 / PSC  
Release Town: SALEM  
Notification Date: 09/28/2012  
Category: 72 HR  
Associated ID: Not reported  
**Current Status: PSC**  
Status Date: 01/30/2017  
Phase: PHASE IV  
Response Action Outcome: PA - PA  
Oil Or Haz Material: Not reported  
Location Type: RESIDENTIAL  
Source: FMR MGP  
Source: SITE

[Click here to access the MA DEP site for this facility:](#)

Chemicals:  
Chemical: COAL TAR  
Quantity: 0.5 inches  
Chemical: COAL TAR NAPL IN SOIL  
Quantity: 0.5 inches

Actions:  
Action Type: Response Action Outcome - RAO  
Action Status: PSARCD  
Action Date: 1/30/2017  
Response Action Outcome: PA  
  
Action Type: Compliance and Enforcement Action  
Action Status: Interim Deadline Letter Issued  
Action Date: 10/12/2012  
Response Action Outcome: PA  
  
Action Type: A Notice sent to a Potentially Responsible Party (PRP)  
Action Status: A MassDEP piece of correspondence was issued (approvals, NORs, etc.  
Action Date: 10/12/2012  
Response Action Outcome: PA  
  
Action Type: Response Action Outcome - RAO  
Action Status: Fee Received - FMCRA Use Only  
Action Date: 10/3/2013  
Response Action Outcome: PA  
  
Action Type: Response Action Outcome - RAO  
Action Status: Fee Not Required - Fee Credited-FMCRA Use Only  
Action Date: 10/9/2013  
Response Action Outcome: PA

Map ID  
Direction  
Distance  
Elevation

MAP FINDINGS

Site

Database(s)

EDR ID Number  
EPA ID Number

**ROADWAY STA 242+30 LEFT 25 FT (Continued)**

**S103546312**

Action Type: RNFE  
Action Status: Transmittal, Notice, or Notification Received  
Action Date: 11/27/2012  
Response Action Outcome: PA

Action Type: RNF  
Action Status: Reportable Release under MGL 21E  
Action Date: 11/27/2012  
Response Action Outcome: PA

Action Type: Immediate Response Action  
Action Status: Imminent Hazard Evaluation Received  
Action Date: 11/30/2012  
Response Action Outcome: PA

Action Type: Immediate Response Action  
Action Status: Completion Statement Received  
Action Date: 11/30/2012  
Response Action Outcome: PA

Action Type: Tier Classification  
Action Status: Transmittal, Notice, or Notification Received  
Action Date: 11/9/2015  
Response Action Outcome: PA

Action Type: Tier Classification  
Action Status: EPETOP  
Action Date: 11/9/2015  
Response Action Outcome: PA

Action Type: Phase 1  
Action Status: Completion Statement Received  
Action Date: 11/9/2015  
Response Action Outcome: PA

Action Type: Phase 2  
Action Status: Scope of Work Received  
Action Date: 11/9/2015  
Response Action Outcome: PA

Action Type: Tier Classification  
Action Status: Tier 2 Classification  
Action Date: 11/9/2015  
Response Action Outcome: PA

Action Type: Activity and Use Limitation  
Action Status: DEDNOT  
Action Date: 12/9/2015  
Response Action Outcome: PA

Action Type: Activity and Use Limitation  
Action Status: Amendment Received or Issued  
Action Date: 3/5/2003  
Response Action Outcome: PA

Action Type: Activity and Use Limitation  
Action Status: Legal Notice Published

Map ID  
Direction  
Distance  
Elevation

MAP FINDINGS

Site

Database(s)

EDR ID Number  
EPA ID Number

**ROADWAY STA 242+30 LEFT 25 FT (Continued)**

**S103546312**

Action Date:	3/7/2003
Response Action Outcome:	PA
Action Type:	Immediate Response Action
Action Status:	Level I - Technical Screen Audit
Action Date:	4/1/2013
Response Action Outcome:	PA
Action Type:	Response Action Outcome - RAO
Action Status:	Inspection and Monitoring Report Received
Action Date:	6/29/2016
Response Action Outcome:	PA
Action Type:	A Notice sent to a Potentially Responsible Party (PRP)
Action Status:	ALSENT
Action Date:	7/3/2013
Response Action Outcome:	PA
Action Type:	Activity and Use Limitation
Action Status:	Amendment Received or Issued
Action Date:	8/30/2013
Response Action Outcome:	PA
Action Type:	Activity and Use Limitation
Action Status:	Transmittal, Notice, or Notification Received
Action Date:	9/24/1999
Response Action Outcome:	PA
Action Type:	Activity and Use Limitation
Action Status:	Legal Notice Published
Action Date:	9/24/2013
Response Action Outcome:	PA
Action Type:	Immediate Response Action
Action Status:	IRA Assessment Only
Action Date:	9/28/2012
Response Action Outcome:	PA
Action Type:	Release Disposition
Action Status:	Reportable Release under MGL 21E
Action Date:	9/28/2012
Response Action Outcome:	PA
Action Type:	Phase 3
Action Status:	Completion Statement Received
Action Date:	9/30/2013
Response Action Outcome:	PA
Action Type:	Phase 2
Action Status:	Completion Statement Received
Action Date:	9/30/2013
Response Action Outcome:	PA
Action Type:	Response Action Outcome - RAO
Action Status:	RAO Statement Received
Action Date:	9/30/2013
Response Action Outcome:	PA

Map ID  
Direction  
Distance  
Elevation

MAP FINDINGS

Site

Database(s)

EDR ID Number  
EPA ID Number

**ROADWAY STA 242+30 LEFT 25 FT (Continued)**

**S103546312**

Action Type: Phase 1  
Action Status: Completion Statement Received  
Action Date: 9/30/2013  
Response Action Outcome: PA

Release Tracking Number/Current Status: 3-0027869 / RAO  
Release Town: SALEM  
Notification Date: 07/28/2008  
Category: TWO HR  
Associated ID: Not reported  
**Current Status: Response Action Outcome**  
Status Date: 08/30/2013  
Phase: PHASE IV  
Response Action Outcome: -  
Oil Or Haz Material: Hazardous Material  
Location Type: COMMERCIAL  
Location Type: RESIDENTIAL  
Location Type: PRIVPROP  
Source: USE  
Source: UNKNOWN  
Source: HISTORIC  
Source: PROPERTY

[Click here to access the MA DEP site for this facility:](#)

Chemicals:  
Chemical: PCE  
Quantity: 71 UG/M3  
Chemical: TETRACHLOROETHYLENE  
Quantity: 23 UG/M3

Actions:  
Action Type: RLFA  
Action Status: FOLOFF  
Action Date: 10/14/2008  
Response Action Outcome: Not reported

Action Type: Immediate Response Action  
Action Status: Written Approval of Plan  
Action Date: 10/16/2008  
Response Action Outcome: Not reported

Action Type: An activity type that is related to an Audit  
Action Status: NON-A  
Action Date: 11/16/2010  
Response Action Outcome: Not reported

Action Type: Immediate Response Action  
Action Status: Status or Interim Report Received  
Action Date: 11/25/2008  
Response Action Outcome: Not reported

Action Type: Activity and Use Limitation  
Action Status: DEDNOT  
Action Date: 12/9/2015

Map ID  
Direction  
Distance  
Elevation

MAP FINDINGS

Site

Database(s)

EDR ID Number  
EPA ID Number

**ROADWAY STA 242+30 LEFT 25 FT (Continued)**

**S103546312**

Response Action Outcome:	Not reported
Action Type:	Activity and Use Limitation
Action Status:	Amendment Received or Issued
Action Date:	3/5/2003
Response Action Outcome:	Not reported
Action Type:	Activity and Use Limitation
Action Status:	Legal Notice Published
Action Date:	3/7/2003
Response Action Outcome:	Not reported
Action Type:	Response Action Outcome - RAO
Action Status:	Level I - Technical Screen Audit
Action Date:	3/7/2008
Response Action Outcome:	Not reported
Action Type:	An activity type that is related to an Audit
Action Status:	Audit Follow-up Completion Statement Received
Action Date:	4/1/2011
Response Action Outcome:	Not reported
Action Type:	Phase 2
Action Status:	Completion Statement Received
Action Date:	4/1/2011
Response Action Outcome:	Not reported
Action Type:	Response Action Outcome - RAO
Action Status:	Submittal Determined to be Invalid by DEP
Action Date:	5/28/2008
Response Action Outcome:	Not reported
Action Type:	Response Action Outcome - RAO
Action Status:	Level III - Comprehensive Audit
Action Date:	5/28/2008
Response Action Outcome:	Not reported
Action Type:	Immediate Response Action
Action Status:	Completion Statement Received
Action Date:	5/29/2009
Response Action Outcome:	Not reported
Action Type:	A Notice sent to a Potentially Responsible Party (PRP)
Action Status:	ALSENT
Action Date:	5/8/2009
Response Action Outcome:	Not reported
Action Type:	Immediate Response Action
Action Status:	IRA Assessment Only
Action Date:	7/28/2008
Response Action Outcome:	Not reported
Action Type:	Release Disposition
Action Status:	Reportable Release under MGL 21E
Action Date:	7/28/2008
Response Action Outcome:	Not reported

Map ID  
Direction  
Distance  
Elevation

MAP FINDINGS

Site

Database(s)

EDR ID Number  
EPA ID Number

**ROADWAY STA 242+30 LEFT 25 FT (Continued)**

**S103546312**

Action Type: Response Action Outcome - RAO  
Action Status: Revised Statement or Transmittal Received  
Action Date: 7/3/2003  
Response Action Outcome: Not reported

Action Type: A Notice sent to a Potentially Responsible Party (PRP)  
Action Status: A MassDEP piece of correspondence was issued (approvals, NORs, etc.  
Action Date: 8/12/2008  
Response Action Outcome: Not reported

Action Type: Tier Classification  
Action Status: Transmittal, Notice, or Notification Received  
Action Date: 8/30/2010  
Response Action Outcome: Not reported

Action Type: Phase 1  
Action Status: Completion Statement Received  
Action Date: 8/30/2010  
Response Action Outcome: Not reported

Action Type: Phase 2  
Action Status: Scope of Work Received  
Action Date: 8/30/2010  
Response Action Outcome: Not reported

Action Type: Tier Classification  
Action Status: Tier 2 Classification  
Action Date: 8/30/2010  
Response Action Outcome: Not reported

Action Type: Phase 3  
Action Status: Completion Statement Received  
Action Date: 8/30/2012  
Response Action Outcome: Not reported

Action Type: Response Action Outcome - RAO  
Action Status: RAO Statement Received  
Action Date: 8/30/2013  
Response Action Outcome: Not reported

Action Type: Response Action Outcome - RAO  
Action Status: Revised Statement or Transmittal Received  
Action Date: 8/30/2013  
Response Action Outcome: Not reported

Action Type: Activity and Use Limitation  
Action Status: Amendment Received or Issued  
Action Date: 8/30/2013  
Response Action Outcome: Not reported

Action Type: An activity type that is related to an Audit  
Action Status: Notice of Non-compliance related to an Audit  
Action Date: 8/31/2009  
Response Action Outcome: Not reported

Action Type: Immediate Response Action  
Action Status: Submittal Determined to be Invalid by DEP

Map ID  
Direction  
Distance  
Elevation

MAP FINDINGS

Site

Database(s)

EDR ID Number  
EPA ID Number

**ROADWAY STA 242+30 LEFT 25 FT (Continued)**

**S103546312**

Action Date:	8/31/2009
Response Action Outcome:	Not reported
Action Type:	Immediate Response Action
Action Status:	Level III - Comprehensive Audit
Action Date:	8/31/2009
Response Action Outcome:	Not reported
Action Type:	Tier Classification
Action Status:	Legal Notice Published
Action Date:	9/14/2010
Response Action Outcome:	Not reported
Action Type:	RLFA
Action Status:	FOLOFF
Action Date:	9/16/2009
Response Action Outcome:	Not reported
Action Type:	Response Action Outcome - RAO
Action Status:	RAO Statement Received
Action Date:	9/24/1999
Response Action Outcome:	Not reported
Action Type:	Activity and Use Limitation
Action Status:	Transmittal, Notice, or Notification Received
Action Date:	9/24/1999
Response Action Outcome:	Not reported
Action Type:	Activity and Use Limitation
Action Status:	Legal Notice Published
Action Date:	9/24/2013
Response Action Outcome:	Not reported
Action Type:	Immediate Response Action
Action Status:	Written Plan Received
Action Date:	9/26/2008
Response Action Outcome:	Not reported
Action Type:	Immediate Response Action
Action Status:	Imminent Hazard Evaluation Received
Action Date:	9/26/2008
Response Action Outcome:	Not reported
Action Type:	RNF
Action Status:	Reportable Release under MGL 21E
Action Date:	9/26/2008
Response Action Outcome:	Not reported
Action Type:	Response Action Outcome - RAO
Action Status:	Level I - Technical Screen Audit
Action Date:	9/9/2002
Response Action Outcome:	Not reported
Release Tracking Number/Current Status:	3-0017564 / RAONR
Release Town:	SALEM
Notification Date:	11/10/1998



Map ID  
Direction  
Distance  
Elevation

MAP FINDINGS

Site

Database(s)

EDR ID Number  
EPA ID Number

**ROADWAY STA 242+30 LEFT 25 FT (Continued)**

**S103546312**

Category: 120 DY  
Associated ID: Not reported  
**Current Status: Response Action Outcome Not Required**  
Status Date: 11/20/1998  
Phase: Not reported  
Response Action Outcome: -  
Oil Or Haz Material: Oil and Hazardous Material

[Click here to access the MA DEP site for this facility:](#)

**Chemicals:**

Chemical: TPH  
Quantity: 7000 milligrams per kilogram  
Chemical: LEAD  
Quantity: 3500 milligrams per kilogram  
Chemical: TPH  
Quantity: 9.9 milligrams per liter

**Actions:**

Action Type: Tier Classification  
Action Status: RTN Linked to TCLASS Via Tier Classification Submittal  
Action Date: 10/13/1997  
Response Action Outcome: Not reported

Action Type: RNF  
Action Status: Reportable Release under MGL 21E  
Action Date: 11/10/1998  
Response Action Outcome: Not reported

Action Type: Release Disposition  
Action Status: Reportable Release under MGL 21E  
Action Date: 11/10/1998  
Response Action Outcome: Not reported

Action Type: RAO Not Required  
Action Status: Linked to a Tier Classified Site  
Action Date: 11/20/1998  
Response Action Outcome: Not reported

Action Type: Tier Classification  
Action Status: RTN Linked to TCLASS Via Tier Classification Submittal  
Action Date: 11/20/1998  
Response Action Outcome: Not reported

Action Type: Tier Classification  
Action Status: Tier 2 Classification  
Action Date: 4/27/1995  
Response Action Outcome: Not reported

Action Type: Tier Classification  
Action Status: Transmittal, Notice, or Notification Received  
Action Date: 4/27/1995  
Response Action Outcome: Not reported

Release Tracking Number/Current Status: 3-0031129 / PSC

Map ID  
Direction  
Distance  
Elevation

MAP FINDINGS

Site

Database(s)

EDR ID Number  
EPA ID Number

**ROADWAY STA 242+30 LEFT 25 FT (Continued)**

**S103546312**

Release Town: SALEM  
Notification Date: 09/28/2012  
Category: 72 HR  
Associated ID: Not reported  
**Current Status: PSC**  
Status Date: 01/30/2017  
Phase: PHASE IV  
Response Action Outcome: PA - PA  
Oil Or Haz Material: Not reported  
Location Type: RESIDENTIAL  
Source: FMR MGP  
Source: SITE

[Click here to access the MA DEP site for this facility:](#)

**Chemicals:**

Chemical: COAL TAR  
Quantity: 0.5 inches  
Chemical: COAL TAR NAPL IN SOIL  
Quantity: 0.5 inches

**Actions:**

Action Type: Response Action Outcome - RAO  
Action Status: PSARCD  
Action Date: 1/30/2017  
Response Action Outcome: PA

Action Type: Compliance and Enforcement Action  
Action Status: Interim Deadline Letter Issued  
Action Date: 10/12/2012  
Response Action Outcome: PA

Action Type: A Notice sent to a Potentially Responsible Party (PRP)  
Action Status: A MassDEP piece of correspondence was issued (approvals, NORs, etc.  
Action Date: 10/12/2012  
Response Action Outcome: PA

Action Type: Response Action Outcome - RAO  
Action Status: Fee Received - FMCRA Use Only  
Action Date: 10/3/2013  
Response Action Outcome: PA

Action Type: Response Action Outcome - RAO  
Action Status: Fee Not Required - Fee Credited-FMCRA Use Only  
Action Date: 10/9/2013  
Response Action Outcome: PA

Action Type: RNFE  
Action Status: Transmittal, Notice, or Notification Received  
Action Date: 11/27/2012  
Response Action Outcome: PA

Action Type: RNF  
Action Status: Reportable Release under MGL 21E  
Action Date: 11/27/2012  
Response Action Outcome: PA

Map ID  
Direction  
Distance  
Elevation

MAP FINDINGS

Site

Database(s)

EDR ID Number  
EPA ID Number

**ROADWAY STA 242+30 LEFT 25 FT (Continued)**

**S103546312**

Action Type:	Immediate Response Action
Action Status:	Imminent Hazard Evaluation Received
Action Date:	11/30/2012
Response Action Outcome:	PA
Action Type:	Immediate Response Action
Action Status:	Completion Statement Received
Action Date:	11/30/2012
Response Action Outcome:	PA
Action Type:	Tier Classification
Action Status:	Transmittal, Notice, or Notification Received
Action Date:	11/9/2015
Response Action Outcome:	PA
Action Type:	Tier Classification
Action Status:	EPETOP
Action Date:	11/9/2015
Response Action Outcome:	PA
Action Type:	Phase 1
Action Status:	Completion Statement Received
Action Date:	11/9/2015
Response Action Outcome:	PA
Action Type:	Phase 2
Action Status:	Scope of Work Received
Action Date:	11/9/2015
Response Action Outcome:	PA
Action Type:	Tier Classification
Action Status:	Tier 2 Classification
Action Date:	11/9/2015
Response Action Outcome:	PA
Action Type:	Activity and Use Limitation
Action Status:	DEDNOT
Action Date:	12/9/2015
Response Action Outcome:	PA
Action Type:	Activity and Use Limitation
Action Status:	Amendment Received or Issued
Action Date:	3/5/2003
Response Action Outcome:	PA
Action Type:	Activity and Use Limitation
Action Status:	Legal Notice Published
Action Date:	3/7/2003
Response Action Outcome:	PA
Action Type:	Immediate Response Action
Action Status:	Level I - Technical Screen Audit
Action Date:	4/1/2013
Response Action Outcome:	PA
Action Type:	Response Action Outcome - RAO
Action Status:	Inspection and Monitoring Report Received

Map ID  
Direction  
Distance  
Elevation

MAP FINDINGS

Site

Database(s)

EDR ID Number  
EPA ID Number

**ROADWAY STA 242+30 LEFT 25 FT (Continued)**

**S103546312**

Action Date:	6/29/2016
Response Action Outcome:	PA
Action Type:	A Notice sent to a Potentially Responsible Party (PRP)
Action Status:	ALSENT
Action Date:	7/3/2013
Response Action Outcome:	PA
Action Type:	Activity and Use Limitation
Action Status:	Amendment Received or Issued
Action Date:	8/30/2013
Response Action Outcome:	PA
Action Type:	Activity and Use Limitation
Action Status:	Transmittal, Notice, or Notification Received
Action Date:	9/24/1999
Response Action Outcome:	PA
Action Type:	Activity and Use Limitation
Action Status:	Legal Notice Published
Action Date:	9/24/2013
Response Action Outcome:	PA
Action Type:	Immediate Response Action
Action Status:	IRA Assessment Only
Action Date:	9/28/2012
Response Action Outcome:	PA
Action Type:	Release Disposition
Action Status:	Reportable Release under MGL 21E
Action Date:	9/28/2012
Response Action Outcome:	PA
Action Type:	Phase 3
Action Status:	Completion Statement Received
Action Date:	9/30/2013
Response Action Outcome:	PA
Action Type:	Phase 2
Action Status:	Completion Statement Received
Action Date:	9/30/2013
Response Action Outcome:	PA
Action Type:	Response Action Outcome - RAO
Action Status:	RAO Statement Received
Action Date:	9/30/2013
Response Action Outcome:	PA
Action Type:	Phase 1
Action Status:	Completion Statement Received
Action Date:	9/30/2013
Response Action Outcome:	PA
Release Tracking Number/Current Status:	3-0014313 / RAO
Release Town:	SALEM
Notification Date:	10/08/1996

Map ID  
Direction  
Distance  
Elevation

MAP FINDINGS

Site

Database(s)

EDR ID Number  
EPA ID Number

**ROADWAY STA 242+30 LEFT 25 FT (Continued)**

**S103546312**

Category: TWO HR  
Associated ID: Not reported  
**Current Status:** **Response Action Outcome**  
Status Date: 12/05/1996  
Phase: Not reported  
Response Action Outcome: A2 - A permanent solution has been achieved. Contamination has not been reduced to background.  
Oil Or Haz Material: Oil  
Location Type: COMMERCIAL  
Source: TRANSFORM

[Click here to access the MA DEP site for this facility:](#)

**Chemicals:**

Chemical: TRANSFORMER FLUID  
Quantity: 50 gallons

**Actions:**

Action Type: Release Disposition  
Action Status: Reportable Release under MGL 21E  
Action Date: 10/8/1996  
Response Action Outcome: A permanent solution has been achieved. Contamination has not been reduced to background.

Action Type: RLFA  
Action Status: FOLOFF  
Action Date: 10/8/1996  
Response Action Outcome: A permanent solution has been achieved. Contamination has not been reduced to background.

Action Type: A Notice sent to a Potentially Responsible Party (PRP)  
Action Status: A MassDEP piece of correspondence was issued (approvals, NORs, etc.  
Action Date: 11/6/1996  
Response Action Outcome: A permanent solution has been achieved. Contamination has not been reduced to background.

Action Type: RNF  
Action Status: Reportable Release under MGL 21E  
Action Date: 12/5/1996  
Response Action Outcome: A permanent solution has been achieved. Contamination has not been reduced to background.

Action Type: Response Action Outcome - RAO  
Action Status: RAO Statement Received  
Action Date: 12/5/1996  
Response Action Outcome: A permanent solution has been achieved. Contamination has not been reduced to background.

Action Type: RLFA  
Action Status: FOLOFF  
Action Date: 4/30/1997  
Response Action Outcome: A permanent solution has been achieved. Contamination has not been reduced to background.

Map ID  
Direction  
Distance  
Elevation

MAP FINDINGS

Site

Database(s)

EDR ID Number  
EPA ID Number

**ROADWAY STA 242+30 LEFT 25 FT (Continued)**

**S103546312**

LUST:

Facility:

Release Tracking Number/Current Status: 3-0014411 / RAONR  
Status Date: 10/23/1997  
Source Type: UST  
Release Town: SALEM  
Notification Date: 10/25/1996  
Category: TWO HR  
Associated ID: Not reported  
Phase: Not reported  
Response Action Outcome: -  
Oil Or Haz Material: Oil

Location Type: INDUSTRIAL  
Source: UST

[Click here to access the MA DEP site for this facility:](#)

Chemicals:

Chemical: GASOLINE  
Quantity: 628 parts per million  
Chemical: WASTE OIL  
Quantity: 1501 parts per million

Actions:

Action Type: Tier Classification  
Action Status: RTN Linked to TCLASS Via Tier Classification Submittal  
Action Date: 10/13/1997  
Response Action Outcome: Not reported

Action Type: RAO Not Required  
Action Status: Linked to a Tier Classified Site  
Action Date: 10/23/1997  
Response Action Outcome: Not reported

Action Type: Release Disposition  
Action Status: Reportable Release under MGL 21E  
Action Date: 10/25/1996  
Response Action Outcome: Not reported

Action Type: Immediate Response Action  
Action Status: IRA Assessment Only  
Action Date: 10/25/1996  
Response Action Outcome: Not reported

Action Type: Tier Classification  
Action Status: RTN Linked to TCLASS Via Tier Classification Submittal  
Action Date: 11/20/1998  
Response Action Outcome: Not reported

Action Type: RLFA  
Action Status: FOLOFF  
Action Date: 11/4/1996  
Response Action Outcome: Not reported

Map ID  
Direction  
Distance  
Elevation

MAP FINDINGS

Site

Database(s)

EDR ID Number  
EPA ID Number

**ROADWAY STA 242+30 LEFT 25 FT (Continued)**

**S103546312**

Action Type:	Immediate Response Action
Action Status:	Oral Approval of Plan or Action
Action Date:	11/4/1996
Response Action Outcome:	Not reported
Action Type:	A Notice sent to a Potentially Responsible Party (PRP)
Action Status:	A MassDEP piece of correspondence was issued (approvals, NORs, etc.
Action Date:	11/8/1996
Response Action Outcome:	Not reported
Action Type:	RNF
Action Status:	Reportable Release under MGL 21E
Action Date:	12/23/1996
Response Action Outcome:	Not reported
Action Type:	Immediate Response Action
Action Status:	Written Plan Received
Action Date:	12/23/1996
Response Action Outcome:	Not reported
Action Type:	Immediate Response Action
Action Status:	Status or Interim Report Received
Action Date:	2/21/1997
Response Action Outcome:	Not reported
Action Type:	Immediate Response Action
Action Status:	Imminent Hazard Evaluation Received
Action Date:	2/21/1997
Response Action Outcome:	Not reported
Action Type:	Immediate Response Action
Action Status:	Completion Statement Received
Action Date:	4/14/1997
Response Action Outcome:	Not reported
Action Type:	Tier Classification
Action Status:	Transmittal, Notice, or Notification Received
Action Date:	4/27/1995
Response Action Outcome:	Not reported
Action Type:	Tier Classification
Action Status:	Tier 2 Classification
Action Date:	4/27/1995
Response Action Outcome:	Not reported

**Facility:**

Release Tracking Number/Current Status:	3-0025863 / RAO
Status Date:	09/06/2007
Source Type:	UST
Release Town:	SALEM
Notification Date:	05/05/2006
Category:	TWO HR
Associated ID:	Not reported
Phase:	Not reported
Response Action Outcome:	A3 - A permanent solution has been achieved. Contamination has not been reduced to background and an Activity and use Limitation (AUL)

Map ID  
Direction  
Distance  
Elevation

MAP FINDINGS

Site

Database(s)

EDR ID Number  
EPA ID Number

**ROADWAY STA 242+30 LEFT 25 FT (Continued)**

**S103546312**

Oil Or Haz Material: has been implemented.  
Oil  
Location Type: COMMERCIAL  
Location Type: RESIDENTIAL  
Source: UST

[Click here to access the MA DEP site for this facility:](#)

Chemicals:  
Chemical: OIL  
Quantity: Not reported  
Chemical: PETROLEUM  
Quantity: Not reported

Actions:  
Action Type: Immediate Response Action  
Action Status: Completion Statement Received  
Action Date: 4/27/2007  
Response Action Outcome: A permanent solution has been achieved. Contamination has not been reduced to background and an Activity and use Limitation (AUL) has been implemented.

Action Type: RNF  
Action Status: Reportable Release under MGL 21E  
Action Date: 5/11/2006  
Response Action Outcome: A permanent solution has been achieved. Contamination has not been reduced to background and an Activity and use Limitation (AUL) has been implemented.

Action Type: Immediate Response Action  
Action Status: Oral Approval of Plan or Action  
Action Date: 5/5/2006  
Response Action Outcome: A permanent solution has been achieved. Contamination has not been reduced to background and an Activity and use Limitation (AUL) has been implemented.

Action Type: Release Disposition  
Action Status: Reportable Release under MGL 21E  
Action Date: 5/5/2006  
Response Action Outcome: A permanent solution has been achieved. Contamination has not been reduced to background and an Activity and use Limitation (AUL) has been implemented.

Action Type: A Notice sent to a Potentially Responsible Party (PRP)  
Action Status: A MassDEP piece of correspondence was issued (approvals, NORs, etc.  
Action Date: 7/14/2006  
Response Action Outcome: A permanent solution has been achieved. Contamination has not been reduced to background and an Activity and use Limitation (AUL) has been implemented.

Action Type: Response Action Outcome - RAO  
Action Status: RAO Statement Received  
Action Date: 9/6/2007  
Response Action Outcome: A permanent solution has been achieved. Contamination has not been



Map ID  
Direction  
Distance  
Elevation

MAP FINDINGS

Site

Database(s)

EDR ID Number  
EPA ID Number

**ROADWAY STA 242+30 LEFT 25 FT (Continued)**

**S103546312**

reduced to background and an Activity and use Limitation (AUL) has been implemented.

Facility:

Release Tracking Number/Current Status: 3-0020637 / RAONR  
Status Date: 11/04/2003  
Source Type: UST  
Release Town: SALEM  
Notification Date: 04/27/2001  
Category: TWO HR  
Associated ID: Not reported  
Phase: Not reported  
Response Action Outcome: -  
Oil Or Haz Material: Oil

Location Type: INDUSTRIAL  
Source: UST

[Click here to access the MA DEP site for this facility:](#)

Chemicals:

Chemical: DIESEL FUEL  
Quantity: 100 gallons  
Chemical: DIESEL FUEL  
Quantity: 20 gallons

Actions:

Action Type: RAO Not Required  
Action Status: Linked to a Tier Classified Site  
Action Date: 11/4/2003  
Response Action Outcome: Not reported

Action Type: Immediate Response Action  
Action Status: Completion Statement Received  
Action Date: 2/14/2002  
Response Action Outcome: Not reported

Action Type: RLFA  
Action Status: FOLOFF  
Action Date: 3/4/2010  
Response Action Outcome: Not reported

Action Type: Immediate Response Action  
Action Status: Oral Approval of Plan or Action  
Action Date: 4/27/2001  
Response Action Outcome: Not reported

Action Type: Release Disposition  
Action Status: Reportable Release under MGL 21E  
Action Date: 4/27/2001  
Response Action Outcome: Not reported

Action Type: RLFA  
Action Status: FLDD1U

Map ID  
Direction  
Distance  
Elevation

MAP FINDINGS

Site

Database(s)

EDR ID Number  
EPA ID Number

**ROADWAY STA 242+30 LEFT 25 FT (Continued)**

**S103546312**

Action Date: 4/3/2003  
Response Action Outcome: Not reported

Action Type: RLFA  
Action Status: FOLOFF  
Action Date: 4/3/2007  
Response Action Outcome: Not reported

Action Type: A Notice sent to a Potentially Responsible Party (PRP)  
Action Status: A MassDEP piece of correspondence was issued (approvals, NORs, etc.  
Action Date: 5/21/2001  
Response Action Outcome: Not reported

Action Type: RNF  
Action Status: Reportable Release under MGL 21E  
Action Date: 6/26/2001  
Response Action Outcome: Not reported

Action Type: Compliance and Enforcement Action  
Action Status: Notice of Non-Compliance Issued  
Action Date: 7/15/2002  
Response Action Outcome: Not reported

Action Type: RLFA  
Action Status: FLDRAN  
Action Date: 9/24/2012  
Response Action Outcome: Not reported

**INST CONTROL:**

Release Tracking Number: 3-0027869  
Action Type: AUL  
Action Stat: AMEND  
Action Date: 03/05/2003  
Response Action Outcome: -

Release Tracking Number: 3-0027869  
Action Type: AUL  
Action Stat: AMEND  
Action Date: 08/30/2013  
Response Action Outcome: -

Release Tracking Number: 3-0027869  
Action Type: AUL  
Action Stat: DEDNOT  
Action Date: 12/09/2015  
Response Action Outcome: -

Release Tracking Number: 3-0027869  
Action Type: AUL  
Action Stat: LEGNOT  
Action Date: 03/07/2003  
Response Action Outcome: -

Release Tracking Number: 3-0027869  
Action Type: AUL  
Action Stat: LEGNOT

Map ID  
Direction  
Distance  
Elevation

MAP FINDINGS

Site

Database(s)

EDR ID Number  
EPA ID Number

**ROADWAY STA 242+30 LEFT 25 FT (Continued)**

**S103546312**

Action Date: 09/24/2013  
Response Action Outcome: -

Release Tracking Number: 3-0027869  
Action Type: AUL  
Action Stat: RECPT  
Action Date: 09/24/1999  
Response Action Outcome: -

Release Tracking Number: 3-0031129  
Action Type: AUL  
Action Stat: AMEND  
Action Date: 03/05/2003  
Response Action Outcome: PA - PA

Release Tracking Number: 3-0031129  
Action Type: AUL  
Action Stat: AMEND  
Action Date: 08/30/2013  
Response Action Outcome: PA - PA

Release Tracking Number: 3-0031129  
Action Type: AUL  
Action Stat: DEDNOT  
Action Date: 12/09/2015  
Response Action Outcome: PA - PA

Release Tracking Number: 3-0031129  
Action Type: AUL  
Action Stat: LEGNOT  
Action Date: 03/07/2003  
Response Action Outcome: PA - PA

Release Tracking Number: 3-0031129  
Action Type: AUL  
Action Stat: LEGNOT  
Action Date: 09/24/2013  
Response Action Outcome: PA - PA

Release Tracking Number: 3-0031129  
Action Type: AUL  
Action Stat: RECPT  
Action Date: 09/24/1999  
Response Action Outcome: PA - PA

Release Tracking Number: 3-0010900  
Action Type: AUL  
Action Stat: AMEND  
Action Date: 03/05/2003  
Response Action Outcome: A3 - A permanent solution has been achieved. Contamination has not been reduced to background and an Activity and use Limitation (AUL) has been implemented.

Release Tracking Number: 3-0010900  
Action Type: AUL  
Action Stat: AMEND  
Action Date: 08/30/2013

Map ID  
Direction  
Distance  
Elevation

MAP FINDINGS

Site

Database(s)

EDR ID Number  
EPA ID Number

**ROADWAY STA 242+30 LEFT 25 FT (Continued)**

**S103546312**

Response Action Outcome: A3 - A permanent solution has been achieved. Contamination has not been reduced to background and an Activity and use Limitation (AUL) has been implemented.

Release Tracking Number: 3-0010900

Action Type: AUL

Action Stat: DEDNOT

Action Date: 12/09/2015

Response Action Outcome: A3 - A permanent solution has been achieved. Contamination has not been reduced to background and an Activity and use Limitation (AUL) has been implemented.

Release Tracking Number: 3-0010900

Action Type: AUL

Action Stat: LEGNOT

Action Date: 03/07/2003

Response Action Outcome: A3 - A permanent solution has been achieved. Contamination has not been reduced to background and an Activity and use Limitation (AUL) has been implemented.

Release Tracking Number: 3-0010900

Action Type: AUL

Action Stat: LEGNOT

Action Date: 09/24/2013

Response Action Outcome: A3 - A permanent solution has been achieved. Contamination has not been reduced to background and an Activity and use Limitation (AUL) has been implemented.

Release Tracking Number: 3-0010900

Action Type: AUL

Action Stat: RECPT

Action Date: 09/24/1999

Response Action Outcome: A3 - A permanent solution has been achieved. Contamination has not been reduced to background and an Activity and use Limitation (AUL) has been implemented.

**Release:**

Release Tracking Number/Current Status: 3-0010900 / RAO

Primary ID: 3-0010900

Official City: SALEM

Notification: 04/22/1994

Category: 120 DY

Status Date: 08/30/2013

Phase: PHASE III

Response Action Outcome: A3 - A permanent solution has been achieved. Contamination has not been reduced to background and an Activity and use Limitation (AUL) has been implemented.

Oil / Haz Material Type: Hazardous Material

[Click here to access the MA DEP site for this facility:](#)

**Actions:**

Action Type: FTLI

Action Status: APPREC

Action Date: 1/19/2010

Response Action Outcome: A permanent solution has been achieved. Contamination has not been

Map ID  
Direction  
Distance  
Elevation

MAP FINDINGS

Site

Database(s)

EDR ID Number  
EPA ID Number

**ROADWAY STA 242+30 LEFT 25 FT (Continued)**

**S103546312**

reduced to background and an Activity and use Limitation (AUL) has been implemented.

Action Type: RLFA  
Action Status: FLDRUN  
Action Date: 1/20/1999  
Response Action Outcome: A permanent solution has been achieved. Contamination has not been reduced to background and an Activity and use Limitation (AUL) has been implemented.

Action Type: RLFA  
Action Status: FLDRUN  
Action Date: 1/22/1999  
Response Action Outcome: A permanent solution has been achieved. Contamination has not been reduced to background and an Activity and use Limitation (AUL) has been implemented.

Action Type: RLFA  
Action Status: FLDRUN  
Action Date: 1/26/1999  
Response Action Outcome: A permanent solution has been achieved. Contamination has not been reduced to background and an Activity and use Limitation (AUL) has been implemented.

Action Type: Tier Classification  
Action Status: RTN Linked to TCLASS Via Tier Classification Submittal  
Action Date: 10/13/1997  
Response Action Outcome: A permanent solution has been achieved. Contamination has not been reduced to background and an Activity and use Limitation (AUL) has been implemented.

Action Type: Release Abatement Measure  
Action Status: Completion Statement Received  
Action Date: 10/31/2008  
Response Action Outcome: A permanent solution has been achieved. Contamination has not been reduced to background and an Activity and use Limitation (AUL) has been implemented.

Action Type: Tier Classification  
Action Status: RTN Linked to TCLASS Via Tier Classification Submittal  
Action Date: 11/20/1998  
Response Action Outcome: A permanent solution has been achieved. Contamination has not been reduced to background and an Activity and use Limitation (AUL) has been implemented.

Action Type: Release Abatement Measure  
Action Status: Written Plan Received  
Action Date: 11/24/1998  
Response Action Outcome: A permanent solution has been achieved. Contamination has not been reduced to background and an Activity and use Limitation (AUL) has been implemented.

Action Type: Release Abatement Measure  
Action Status: Completion Statement Received  
Action Date: 12/24/2001  
Response Action Outcome: A permanent solution has been achieved. Contamination has not been reduced to background and an Activity and use Limitation (AUL) has

Map ID  
Direction  
Distance  
Elevation

MAP FINDINGS

Site

Database(s)

EDR ID Number  
EPA ID Number

**ROADWAY STA 242+30 LEFT 25 FT (Continued)**

**S103546312**

been implemented.

Action Type: Phase 2  
Action Status: Completion Statement Received  
Action Date: 12/31/1997  
Response Action Outcome: A permanent solution has been achieved. Contamination has not been reduced to background and an Activity and use Limitation (AUL) has been implemented.

Action Type: Activity and Use Limitation  
Action Status: DEDNOT  
Action Date: 12/9/2015  
Response Action Outcome: A permanent solution has been achieved. Contamination has not been reduced to background and an Activity and use Limitation (AUL) has been implemented.

Action Type: FTLI  
Action Status: APPDEN  
Action Date: 2/10/2011  
Response Action Outcome: A permanent solution has been achieved. Contamination has not been reduced to background and an Activity and use Limitation (AUL) has been implemented.

Action Type: RLFA  
Action Status: FLDRUN  
Action Date: 2/4/1999  
Response Action Outcome: A permanent solution has been achieved. Contamination has not been reduced to background and an Activity and use Limitation (AUL) has been implemented.

Action Type: Release Abatement Measure  
Action Status: Status or Interim Report Received  
Action Date: 3/28/2007  
Response Action Outcome: A permanent solution has been achieved. Contamination has not been reduced to background and an Activity and use Limitation (AUL) has been implemented.

Action Type: Release Abatement Measure  
Action Status: Status or Interim Report Received  
Action Date: 3/31/1999  
Response Action Outcome: A permanent solution has been achieved. Contamination has not been reduced to background and an Activity and use Limitation (AUL) has been implemented.

Action Type: RLFA  
Action Status: FOLOFF  
Action Date: 3/4/2010  
Response Action Outcome: A permanent solution has been achieved. Contamination has not been reduced to background and an Activity and use Limitation (AUL) has been implemented.

Action Type: Activity and Use Limitation  
Action Status: Amendment Received or Issued  
Action Date: 3/5/2003  
Response Action Outcome: A permanent solution has been achieved. Contamination has not been reduced to background and an Activity and use Limitation (AUL) has been implemented.

Map ID  
Direction  
Distance  
Elevation

MAP FINDINGS

Site

Database(s)

EDR ID Number  
EPA ID Number

**ROADWAY STA 242+30 LEFT 25 FT (Continued)**

**S103546312**

Action Type: An activity type that is related to an Audit  
Action Status: Audit Follow-up Completion Statement Received  
Action Date: 3/7/2003  
Response Action Outcome: A permanent solution has been achieved. Contamination has not been reduced to background and an Activity and use Limitation (AUL) has been implemented.

Action Type: Activity and Use Limitation  
Action Status: Legal Notice Published  
Action Date: 3/7/2003  
Response Action Outcome: A permanent solution has been achieved. Contamination has not been reduced to background and an Activity and use Limitation (AUL) has been implemented.

Action Type: Response Action Outcome - RAO  
Action Status: Level I - Technical Screen Audit  
Action Date: 3/7/2008  
Response Action Outcome: A permanent solution has been achieved. Contamination has not been reduced to background and an Activity and use Limitation (AUL) has been implemented.

Action Type: Compliance and Enforcement Action  
Action Status: RFI  
Action Date: 4/11/2003  
Response Action Outcome: A permanent solution has been achieved. Contamination has not been reduced to background and an Activity and use Limitation (AUL) has been implemented.

Action Type: Release Abatement Measure  
Action Status: Written Plan Received  
Action Date: 4/16/2012  
Response Action Outcome: A permanent solution has been achieved. Contamination has not been reduced to background and an Activity and use Limitation (AUL) has been implemented.

Action Type: BOL  
Action Status: Transmittal, Notice, or Notification Received  
Action Date: 4/19/2012  
Response Action Outcome: A permanent solution has been achieved. Contamination has not been reduced to background and an Activity and use Limitation (AUL) has been implemented.

Action Type: Release Disposition  
Action Status: Reportable Release under MGL 21E  
Action Date: 4/22/1994  
Response Action Outcome: A permanent solution has been achieved. Contamination has not been reduced to background and an Activity and use Limitation (AUL) has been implemented.

Action Type: RNF  
Action Status: Reportable Release under MGL 21E  
Action Date: 4/22/1994  
Response Action Outcome: A permanent solution has been achieved. Contamination has not been reduced to background and an Activity and use Limitation (AUL) has been implemented.

Action Type: BOL

Map ID  
Direction  
Distance  
Elevation

MAP FINDINGS

Site

Database(s)

EDR ID Number  
EPA ID Number

**ROADWAY STA 242+30 LEFT 25 FT (Continued)**

**S103546312**

Action Status: Transmittal, Notice, or Notification Received  
Action Date: 4/23/2012  
Response Action Outcome: A permanent solution has been achieved. Contamination has not been reduced to background and an Activity and use Limitation (AUL) has been implemented.

Action Type: Tier Classification  
Action Status: Transmittal, Notice, or Notification Received  
Action Date: 4/27/1995  
Response Action Outcome: A permanent solution has been achieved. Contamination has not been reduced to background and an Activity and use Limitation (AUL) has been implemented.

Action Type: Tier Classification  
Action Status: Tier 2 Classification  
Action Date: 4/27/1995  
Response Action Outcome: A permanent solution has been achieved. Contamination has not been reduced to background and an Activity and use Limitation (AUL) has been implemented.

Action Type: Phase 1  
Action Status: Completion Statement Received  
Action Date: 4/27/1995  
Response Action Outcome: A permanent solution has been achieved. Contamination has not been reduced to background and an Activity and use Limitation (AUL) has been implemented.

Action Type: Phase 2  
Action Status: Scope of Work Received  
Action Date: 4/28/1997  
Response Action Outcome: A permanent solution has been achieved. Contamination has not been reduced to background and an Activity and use Limitation (AUL) has been implemented.

Action Type: Release Abatement Measure  
Action Status: Written Plan Received  
Action Date: 4/28/2006  
Response Action Outcome: A permanent solution has been achieved. Contamination has not been reduced to background and an Activity and use Limitation (AUL) has been implemented.

Action Type: RLFA  
Action Status: FLDD1U  
Action Date: 4/3/2003  
Response Action Outcome: A permanent solution has been achieved. Contamination has not been reduced to background and an Activity and use Limitation (AUL) has been implemented.

Action Type: RLFA  
Action Status: FOLOFF  
Action Date: 4/3/2007  
Response Action Outcome: A permanent solution has been achieved. Contamination has not been reduced to background and an Activity and use Limitation (AUL) has been implemented.

Action Type: BOL  
Action Status: SHPFAC



Map ID  
Direction  
Distance  
Elevation

MAP FINDINGS

Site

Database(s)

EDR ID Number  
EPA ID Number

**ROADWAY STA 242+30 LEFT 25 FT (Continued)**

**S103546312**

Action Date:	5/18/2012
Response Action Outcome:	A permanent solution has been achieved. Contamination has not been reduced to background and an Activity and use Limitation (AUL) has been implemented.
Action Type:	An activity type that is related to an Audit
Action Status:	Notice of Non-compliance related to an Audit
Action Date:	5/28/2008
Response Action Outcome:	A permanent solution has been achieved. Contamination has not been reduced to background and an Activity and use Limitation (AUL) has been implemented.
Action Type:	Response Action Outcome - RAO
Action Status:	Submittal Determined to be Invalid by DEP
Action Date:	5/28/2008
Response Action Outcome:	A permanent solution has been achieved. Contamination has not been reduced to background and an Activity and use Limitation (AUL) has been implemented.
Action Type:	Response Action Outcome - RAO
Action Status:	Level III - Comprehensive Audit
Action Date:	5/28/2008
Response Action Outcome:	A permanent solution has been achieved. Contamination has not been reduced to background and an Activity and use Limitation (AUL) has been implemented.
Action Type:	A Notice sent to a Potentially Responsible Party (PRP)
Action Status:	A MassDEP piece of correspondence was issued (approvals, NORs, etc.
Action Date:	5/9/1994
Response Action Outcome:	A permanent solution has been achieved. Contamination has not been reduced to background and an Activity and use Limitation (AUL) has been implemented.
Action Type:	Release Abatement Measure
Action Status:	Written Plan Received
Action Date:	7/13/2001
Response Action Outcome:	A permanent solution has been achieved. Contamination has not been reduced to background and an Activity and use Limitation (AUL) has been implemented.
Action Type:	Response Action Outcome - RAO
Action Status:	Revised Statement or Transmittal Received
Action Date:	7/3/2003
Response Action Outcome:	A permanent solution has been achieved. Contamination has not been reduced to background and an Activity and use Limitation (AUL) has been implemented.
Action Type:	Release Abatement Measure
Action Status:	Completion Statement Received
Action Date:	7/3/2012
Response Action Outcome:	A permanent solution has been achieved. Contamination has not been reduced to background and an Activity and use Limitation (AUL) has been implemented.
Action Type:	Activity and Use Limitation
Action Status:	Amendment Received or Issued
Action Date:	8/30/2013

Map ID  
Direction  
Distance  
Elevation

MAP FINDINGS

Site

Database(s)

EDR ID Number  
EPA ID Number

**ROADWAY STA 242+30 LEFT 25 FT (Continued)**

**S103546312**

Response Action Outcome: A permanent solution has been achieved. Contamination has not been reduced to background and an Activity and use Limitation (AUL) has been implemented.

Action Type: Response Action Outcome - RAO  
Action Status: Revised Statement or Transmittal Received  
Action Date: 8/30/2013

Response Action Outcome: A permanent solution has been achieved. Contamination has not been reduced to background and an Activity and use Limitation (AUL) has been implemented.

Action Type: Response Action Outcome - RAO  
Action Status: RAO Statement Received  
Action Date: 8/30/2013  
Response Action Outcome: A permanent solution has been achieved. Contamination has not been reduced to background and an Activity and use Limitation (AUL) has been implemented.

Action Type: Release Abatement Measure  
Action Status: Status or Interim Report Received  
Action Date: 8/31/2006  
Response Action Outcome: A permanent solution has been achieved. Contamination has not been reduced to background and an Activity and use Limitation (AUL) has been implemented.

Action Type: An activity type that is related to an Audit  
Action Status: NON-A  
Action Date: 8/31/2009  
Response Action Outcome: A permanent solution has been achieved. Contamination has not been reduced to background and an Activity and use Limitation (AUL) has been implemented.

Action Type: Release Abatement Measure  
Action Status: Completion Statement Received  
Action Date: 9/24/1999  
Response Action Outcome: A permanent solution has been achieved. Contamination has not been reduced to background and an Activity and use Limitation (AUL) has been implemented.

Action Type: Activity and Use Limitation  
Action Status: Transmittal, Notice, or Notification Received  
Action Date: 9/24/1999  
Response Action Outcome: A permanent solution has been achieved. Contamination has not been reduced to background and an Activity and use Limitation (AUL) has been implemented.

Action Type: Response Action Outcome - RAO  
Action Status: RAO Statement Received  
Action Date: 9/24/1999  
Response Action Outcome: A permanent solution has been achieved. Contamination has not been reduced to background and an Activity and use Limitation (AUL) has been implemented.

Action Type: RLFA  
Action Status: FLDRAN  
Action Date: 9/24/2012  
Response Action Outcome: A permanent solution has been achieved. Contamination has not been

Map ID  
Direction  
Distance  
Elevation

MAP FINDINGS

Site

Database(s)

EDR ID Number  
EPA ID Number

**ROADWAY STA 242+30 LEFT 25 FT (Continued)**

**S103546312**

reduced to background and an Activity and use Limitation (AUL) has been implemented.

Action Type: Activity and Use Limitation  
Action Status: Legal Notice Published  
Action Date: 9/24/2013  
Response Action Outcome: A permanent solution has been achieved. Contamination has not been reduced to background and an Activity and use Limitation (AUL) has been implemented.

Action Type: Release Abatement Measure  
Action Status: Status or Interim Report Received  
Action Date: 9/27/2007  
Response Action Outcome: A permanent solution has been achieved. Contamination has not been reduced to background and an Activity and use Limitation (AUL) has been implemented.

Action Type: Response Action Outcome - RAO  
Action Status: Level I - Technical Screen Audit  
Action Date: 9/9/2002  
Response Action Outcome: A permanent solution has been achieved. Contamination has not been reduced to background and an Activity and use Limitation (AUL) has been implemented.

Chemicals:  
Chemical: VINYL CHLORIDE  
Quantity: Not reported  
Chemical: TETRACHLOROETHENE  
Quantity: Not reported  
Chemical: TRICHLOROETHENE  
Quantity: Not reported  
Source: UNKNOWN

Release Tracking Number/Current Status: 3-0014313 / RAO  
Primary ID: Not reported  
Official City: SALEM  
Notification: 10/08/1996  
Category: TWO HR  
Status Date: 12/05/1996  
Phase: Not reported  
Response Action Outcome: A2 - A permanent solution has been achieved. Contamination has not been reduced to background.  
Oil / Haz Material Type: Oil

[Click here to access the MA DEP site for this facility:](#)

Actions:  
Action Type: Release Disposition  
Action Status: Reportable Release under MGL 21E  
Action Date: 10/8/1996  
Response Action Outcome: A permanent solution has been achieved. Contamination has not been reduced to background.  
  
Action Type: RLFA  
Action Status: FOLOFF  
Action Date: 10/8/1996

Map ID  
Direction  
Distance  
Elevation

MAP FINDINGS

Site

Database(s)

EDR ID Number  
EPA ID Number

**ROADWAY STA 242+30 LEFT 25 FT (Continued)**

**S103546312**

Response Action Outcome: A permanent solution has been achieved. Contamination has not been reduced to background.

Action Type: A Notice sent to a Potentially Responsible Party (PRP)  
Action Status: A MassDEP piece of correspondence was issued (approvals, NORs, etc.)  
Action Date: 11/6/1996  
Response Action Outcome: A permanent solution has been achieved. Contamination has not been reduced to background.

Action Type: RNF  
Action Status: Reportable Release under MGL 21E  
Action Date: 12/5/1996  
Response Action Outcome: A permanent solution has been achieved. Contamination has not been reduced to background.

Action Type: Response Action Outcome - RAO  
Action Status: RAO Statement Received  
Action Date: 12/5/1996  
Response Action Outcome: A permanent solution has been achieved. Contamination has not been reduced to background.

Action Type: RLFA  
Action Status: FOLOFF  
Action Date: 4/30/1997  
Response Action Outcome: A permanent solution has been achieved. Contamination has not been reduced to background.

Chemicals:  
Chemical: TRANSFORMER FLUID  
Quantity: 50 gallons  
Location Type: COMMERCIAL  
Source: TRANSFORM

Release Tracking Number/Current Status: 3-0014411 / RAONR  
Primary ID: Not reported  
Official City: SALEM  
Notification: 10/25/1996  
Category: TWO HR  
Status Date: 10/23/1997  
Phase: Not reported  
Response Action Outcome: -  
Oil / Haz Material Type: Oil

[Click here to access the MA DEP site for this facility:](#)

Actions:  
Action Type: Tier Classification  
Action Status: RTN Linked to TCLASS Via Tier Classification Submittal  
Action Date: 10/13/1997  
Response Action Outcome: Not reported

Action Type: RAO Not Required  
Action Status: Linked to a Tier Classified Site  
Action Date: 10/23/1997  
Response Action Outcome: Not reported

Map ID  
Direction  
Distance  
Elevation

MAP FINDINGS

Site

Database(s)

EDR ID Number  
EPA ID Number

**ROADWAY STA 242+30 LEFT 25 FT (Continued)**

**S103546312**

Action Type:	Release Disposition
Action Status:	Reportable Release under MGL 21E
Action Date:	10/25/1996
Response Action Outcome:	Not reported
Action Type:	Immediate Response Action
Action Status:	IRA Assessment Only
Action Date:	10/25/1996
Response Action Outcome:	Not reported
Action Type:	Tier Classification
Action Status:	RTN Linked to TCLASS Via Tier Classification Submittal
Action Date:	11/20/1998
Response Action Outcome:	Not reported
Action Type:	RLFA
Action Status:	FOLOFF
Action Date:	11/4/1996
Response Action Outcome:	Not reported
Action Type:	Immediate Response Action
Action Status:	Oral Approval of Plan or Action
Action Date:	11/4/1996
Response Action Outcome:	Not reported
Action Type:	A Notice sent to a Potentially Responsible Party (PRP)
Action Status:	A MassDEP piece of correspondence was issued (approvals, NORs, etc.
Action Date:	11/8/1996
Response Action Outcome:	Not reported
Action Type:	RNF
Action Status:	Reportable Release under MGL 21E
Action Date:	12/23/1996
Response Action Outcome:	Not reported
Action Type:	Immediate Response Action
Action Status:	Written Plan Received
Action Date:	12/23/1996
Response Action Outcome:	Not reported
Action Type:	Immediate Response Action
Action Status:	Status or Interim Report Received
Action Date:	2/21/1997
Response Action Outcome:	Not reported
Action Type:	Immediate Response Action
Action Status:	Imminent Hazard Evaluation Received
Action Date:	2/21/1997
Response Action Outcome:	Not reported
Action Type:	Immediate Response Action
Action Status:	Completion Statement Received
Action Date:	4/14/1997
Response Action Outcome:	Not reported
Action Type:	Tier Classification
Action Status:	Transmittal, Notice, or Notification Received

Map ID  
Direction  
Distance  
Elevation

MAP FINDINGS

Site

Database(s)

EDR ID Number  
EPA ID Number

**ROADWAY STA 242+30 LEFT 25 FT (Continued)**

**S103546312**

Action Date: 4/27/1995  
Response Action Outcome: Not reported

Action Type: Tier Classification  
Action Status: Tier 2 Classification  
Action Date: 4/27/1995  
Response Action Outcome: Not reported

**Chemicals:**

Chemical: GASOLINE  
Quantity: 628 parts per million  
Chemical: WASTE OIL  
Quantity: 1501 parts per million  
Location Type: INDUSTRIAL  
Source: UST

Release Tracking Number/Current Status: 3-0017564 / RAONR  
Primary ID: Not reported  
Official City: SALEM  
Notification: 11/10/1998  
Category: 120 DY  
Status Date: 11/20/1998  
Phase: Not reported  
Response Action Outcome: -  
Oil / Haz Material Type: Oil and Hazardous Material

[Click here to access the MA DEP site for this facility:](#)

**Actions:**

Action Type: Tier Classification  
Action Status: RTN Linked to TCLASS Via Tier Classification Submittal  
Action Date: 10/13/1997  
Response Action Outcome: Not reported

Action Type: RNF  
Action Status: Reportable Release under MGL 21E  
Action Date: 11/10/1998  
Response Action Outcome: Not reported

Action Type: Release Disposition  
Action Status: Reportable Release under MGL 21E  
Action Date: 11/10/1998  
Response Action Outcome: Not reported

Action Type: RAO Not Required  
Action Status: Linked to a Tier Classified Site  
Action Date: 11/20/1998  
Response Action Outcome: Not reported

Action Type: Tier Classification  
Action Status: RTN Linked to TCLASS Via Tier Classification Submittal  
Action Date: 11/20/1998  
Response Action Outcome: Not reported

Action Type: Tier Classification  
Action Status: Tier 2 Classification

Map ID  
Direction  
Distance  
Elevation

MAP FINDINGS

Site

Database(s)

EDR ID Number  
EPA ID Number

**ROADWAY STA 242+30 LEFT 25 FT (Continued)**

**S103546312**

Action Date: 4/27/1995  
Response Action Outcome: Not reported  
  
Action Type: Tier Classification  
Action Status: Transmittal, Notice, or Notification Received  
Action Date: 4/27/1995  
Response Action Outcome: Not reported

Chemicals:  
Chemical: TPH  
Quantity: 7000 milligrams per kilogram  
Chemical: LEAD  
Quantity: 3500 milligrams per kilogram  
Chemical: TPH  
Quantity: 9.9 milligrams per liter

Release Tracking Number/Current Status: 3-0020637 / RAONR  
Primary ID: Not reported  
Official City: SALEM  
Notification: 04/27/2001  
Category: TWO HR  
Status Date: 11/04/2003  
Phase: Not reported  
Response Action Outcome: -  
Oil / Haz Material Type: Oil

[Click here to access the MA DEP site for this facility:](#)

Actions:  
Action Type: RAO Not Required  
Action Status: Linked to a Tier Classified Site  
Action Date: 11/4/2003  
Response Action Outcome: Not reported  
  
Action Type: Immediate Response Action  
Action Status: Completion Statement Received  
Action Date: 2/14/2002  
Response Action Outcome: Not reported  
  
Action Type: RLFA  
Action Status: FOLOFF  
Action Date: 3/4/2010  
Response Action Outcome: Not reported  
  
Action Type: Immediate Response Action  
Action Status: Oral Approval of Plan or Action  
Action Date: 4/27/2001  
Response Action Outcome: Not reported  
  
Action Type: Release Disposition  
Action Status: Reportable Release under MGL 21E  
Action Date: 4/27/2001  
Response Action Outcome: Not reported  
  
Action Type: RLFA  
Action Status: FLDD1U

Map ID  
Direction  
Distance  
Elevation

MAP FINDINGS

Site

Database(s)

EDR ID Number  
EPA ID Number

**ROADWAY STA 242+30 LEFT 25 FT (Continued)**

**S103546312**

Action Date: 4/3/2003  
Response Action Outcome: Not reported

Action Type: RLFA  
Action Status: FOLOFF  
Action Date: 4/3/2007  
Response Action Outcome: Not reported

Action Type: A Notice sent to a Potentially Responsible Party (PRP)  
Action Status: A MassDEP piece of correspondence was issued (approvals, NORs, etc.  
Action Date: 5/21/2001  
Response Action Outcome: Not reported

Action Type: RNF  
Action Status: Reportable Release under MGL 21E  
Action Date: 6/26/2001  
Response Action Outcome: Not reported

Action Type: Compliance and Enforcement Action  
Action Status: Notice of Non-Compliance Issued  
Action Date: 7/15/2002  
Response Action Outcome: Not reported

Action Type: RLFA  
Action Status: FLDRAN  
Action Date: 9/24/2012  
Response Action Outcome: Not reported

Chemicals:  
Chemical: DIESEL FUEL  
Quantity: 100 gallons  
Chemical: DIESEL FUEL  
Quantity: 20 gallons  
Location Type: INDUSTRIAL  
Source: UST

Release Tracking Number/Current Status: 3-0025863 / RAO  
Primary ID: Not reported  
Official City: SALEM  
Notification: 05/05/2006  
Category: TWO HR  
Status Date: 09/06/2007  
Phase: Not reported  
Response Action Outcome: A3 - A permanent solution has been achieved. Contamination has not been reduced to background and an Activity and use Limitation (AUL) has been implemented.

Oil / Haz Material Type: Oil

[Click here to access the MA DEP site for this facility:](#)

Actions:  
Action Type: Immediate Response Action  
Action Status: Completion Statement Received  
Action Date: 4/27/2007  
Response Action Outcome: A permanent solution has been achieved. Contamination has not been reduced to background and an Activity and use Limitation (AUL) has



Map ID  
Direction  
Distance  
Elevation

MAP FINDINGS

Site

Database(s)

EDR ID Number  
EPA ID Number

**ROADWAY STA 242+30 LEFT 25 FT (Continued)**

**S103546312**

been implemented.

Action Type: RNF  
Action Status: Reportable Release under MGL 21E  
Action Date: 5/11/2006  
Response Action Outcome: A permanent solution has been achieved. Contamination has not been reduced to background and an Activity and use Limitation (AUL) has been implemented.

Action Type: Immediate Response Action  
Action Status: Oral Approval of Plan or Action  
Action Date: 5/5/2006  
Response Action Outcome: A permanent solution has been achieved. Contamination has not been reduced to background and an Activity and use Limitation (AUL) has been implemented.

Action Type: Release Disposition  
Action Status: Reportable Release under MGL 21E  
Action Date: 5/5/2006  
Response Action Outcome: A permanent solution has been achieved. Contamination has not been reduced to background and an Activity and use Limitation (AUL) has been implemented.

Action Type: A Notice sent to a Potentially Responsible Party (PRP)  
Action Status: A MassDEP piece of correspondence was issued (approvals, NORs, etc.  
Action Date: 7/14/2006  
Response Action Outcome: A permanent solution has been achieved. Contamination has not been reduced to background and an Activity and use Limitation (AUL) has been implemented.

Action Type: Response Action Outcome - RAO  
Action Status: RAO Statement Received  
Action Date: 9/6/2007  
Response Action Outcome: A permanent solution has been achieved. Contamination has not been reduced to background and an Activity and use Limitation (AUL) has been implemented.

Chemicals:  
Chemical: OIL  
Quantity: Not reported  
Chemical: PETROLEUM  
Quantity: Not reported  
Location Type: COMMERCIAL  
Location Type: RESIDENTIAL  
Source: UST

Release Tracking Number/Current Status: 3-0027869 / RAO  
Primary ID: Not reported  
Official City: SALEM  
Notification: 07/28/2008  
Category: TWO HR  
Status Date: 08/30/2013  
Phase: PHASE IV  
Response Action Outcome: -  
Oil / Haz Material Type: Hazardous Material

Map ID  
Direction  
Distance  
Elevation

MAP FINDINGS

Site

Database(s)

EDR ID Number  
EPA ID Number

**ROADWAY STA 242+30 LEFT 25 FT (Continued)**

**S103546312**

[Click here to access the MA DEP site for this facility:](#)

Actions:

Action Type: RLFA  
Action Status: FOLOFF  
Action Date: 10/14/2008  
Response Action Outcome: Not reported

Action Type: Immediate Response Action  
Action Status: Written Approval of Plan  
Action Date: 10/16/2008  
Response Action Outcome: Not reported

Action Type: An activity type that is related to an Audit  
Action Status: NON-A  
Action Date: 11/16/2010  
Response Action Outcome: Not reported

Action Type: Immediate Response Action  
Action Status: Status or Interim Report Received  
Action Date: 11/25/2008  
Response Action Outcome: Not reported

Action Type: Activity and Use Limitation  
Action Status: DEDNOT  
Action Date: 12/9/2015  
Response Action Outcome: Not reported

Action Type: Activity and Use Limitation  
Action Status: Amendment Received or Issued  
Action Date: 3/5/2003  
Response Action Outcome: Not reported

Action Type: Activity and Use Limitation  
Action Status: Legal Notice Published  
Action Date: 3/7/2003  
Response Action Outcome: Not reported

Action Type: Response Action Outcome - RAO  
Action Status: Level I - Technical Screen Audit  
Action Date: 3/7/2008  
Response Action Outcome: Not reported

Action Type: An activity type that is related to an Audit  
Action Status: Audit Follow-up Completion Statement Received  
Action Date: 4/1/2011  
Response Action Outcome: Not reported

Action Type: Phase 2  
Action Status: Completion Statement Received  
Action Date: 4/1/2011  
Response Action Outcome: Not reported

Action Type: Response Action Outcome - RAO  
Action Status: Submittal Determined to be Invalid by DEP  
Action Date: 5/28/2008  
Response Action Outcome: Not reported

Map ID  
Direction  
Distance  
Elevation

MAP FINDINGS

Site

Database(s)

EDR ID Number  
EPA ID Number

**ROADWAY STA 242+30 LEFT 25 FT (Continued)**

**S103546312**

Action Type:	Response Action Outcome - RAO
Action Status:	Level III - Comprehensive Audit
Action Date:	5/28/2008
Response Action Outcome:	Not reported
Action Type:	Immediate Response Action
Action Status:	Completion Statement Received
Action Date:	5/29/2009
Response Action Outcome:	Not reported
Action Type:	A Notice sent to a Potentially Responsible Party (PRP)
Action Status:	ALSENT
Action Date:	5/8/2009
Response Action Outcome:	Not reported
Action Type:	Immediate Response Action
Action Status:	IRA Assessment Only
Action Date:	7/28/2008
Response Action Outcome:	Not reported
Action Type:	Release Disposition
Action Status:	Reportable Release under MGL 21E
Action Date:	7/28/2008
Response Action Outcome:	Not reported
Action Type:	Response Action Outcome - RAO
Action Status:	Revised Statement or Transmittal Received
Action Date:	7/3/2003
Response Action Outcome:	Not reported
Action Type:	A Notice sent to a Potentially Responsible Party (PRP)
Action Status:	A MassDEP piece of correspondence was issued (approvals, NORs, etc.
Action Date:	8/12/2008
Response Action Outcome:	Not reported
Action Type:	Tier Classification
Action Status:	Transmittal, Notice, or Notification Received
Action Date:	8/30/2010
Response Action Outcome:	Not reported
Action Type:	Phase 1
Action Status:	Completion Statement Received
Action Date:	8/30/2010
Response Action Outcome:	Not reported
Action Type:	Phase 2
Action Status:	Scope of Work Received
Action Date:	8/30/2010
Response Action Outcome:	Not reported
Action Type:	Tier Classification
Action Status:	Tier 2 Classification
Action Date:	8/30/2010
Response Action Outcome:	Not reported
Action Type:	Phase 3
Action Status:	Completion Statement Received

Map ID  
Direction  
Distance  
Elevation

MAP FINDINGS

Site

Database(s)

EDR ID Number  
EPA ID Number

**ROADWAY STA 242+30 LEFT 25 FT (Continued)**

**S103546312**

Action Date:	8/30/2012
Response Action Outcome:	Not reported
Action Type:	Response Action Outcome - RAO
Action Status:	RAO Statement Received
Action Date:	8/30/2013
Response Action Outcome:	Not reported
Action Type:	Response Action Outcome - RAO
Action Status:	Revised Statement or Transmittal Received
Action Date:	8/30/2013
Response Action Outcome:	Not reported
Action Type:	Activity and Use Limitation
Action Status:	Amendment Received or Issued
Action Date:	8/30/2013
Response Action Outcome:	Not reported
Action Type:	An activity type that is related to an Audit
Action Status:	Notice of Non-compliance related to an Audit
Action Date:	8/31/2009
Response Action Outcome:	Not reported
Action Type:	Immediate Response Action
Action Status:	Submittal Determined to be Invalid by DEP
Action Date:	8/31/2009
Response Action Outcome:	Not reported
Action Type:	Immediate Response Action
Action Status:	Level III - Comprehensive Audit
Action Date:	8/31/2009
Response Action Outcome:	Not reported
Action Type:	Tier Classification
Action Status:	Legal Notice Published
Action Date:	9/14/2010
Response Action Outcome:	Not reported
Action Type:	RLFA
Action Status:	FOLOFF
Action Date:	9/16/2009
Response Action Outcome:	Not reported
Action Type:	Response Action Outcome - RAO
Action Status:	RAO Statement Received
Action Date:	9/24/1999
Response Action Outcome:	Not reported
Action Type:	Activity and Use Limitation
Action Status:	Transmittal, Notice, or Notification Received
Action Date:	9/24/1999
Response Action Outcome:	Not reported
Action Type:	Activity and Use Limitation
Action Status:	Legal Notice Published
Action Date:	9/24/2013
Response Action Outcome:	Not reported

Map ID  
Direction  
Distance  
Elevation

MAP FINDINGS

Site

Database(s)

EDR ID Number  
EPA ID Number

**ROADWAY STA 242+30 LEFT 25 FT (Continued)**

**S103546312**

Action Type:	Immediate Response Action
Action Status:	Written Plan Received
Action Date:	9/26/2008
Response Action Outcome:	Not reported
Action Type:	Immediate Response Action
Action Status:	Imminent Hazard Evaluation Received
Action Date:	9/26/2008
Response Action Outcome:	Not reported
Action Type:	RNF
Action Status:	Reportable Release under MGL 21E
Action Date:	9/26/2008
Response Action Outcome:	Not reported
Action Type:	Response Action Outcome - RAO
Action Status:	Level I - Technical Screen Audit
Action Date:	9/9/2002
Response Action Outcome:	Not reported

Chemicals:

Chemical:	PCE
Quantity:	71 UG/M3
Chemical:	TETRACHLOROETHYLENE
Quantity:	23 UG/M3
Location Type:	COMMERCIAL
Location Type:	RESIDENTIAL
Location Type:	PRIVPROP
Source:	USE
Source:	UNKNOWN
Source:	HISTORIC
Source:	PROPERTY

Release Tracking Number/Current Status:	3-0031129 / PSC
Primary ID:	Not reported
Official City:	SALEM
Notification:	09/28/2012
Category:	72 HR
Status Date:	01/30/2017
Phase:	PHASE IV
Response Action Outcome:	PA - PA
Oil / Haz Material Type:	Not reported

[Click here to access the MA DEP site for this facility:](#)

Actions:

Action Type:	Response Action Outcome - RAO
Action Status:	PSARCD
Action Date:	1/30/2017
Response Action Outcome:	PA
Action Type:	Compliance and Enforcement Action
Action Status:	Interim Deadline Letter Issued
Action Date:	10/12/2012
Response Action Outcome:	PA

Map ID  
Direction  
Distance  
Elevation

MAP FINDINGS

Site

Database(s)

EDR ID Number  
EPA ID Number

**ROADWAY STA 242+30 LEFT 25 FT (Continued)**

**S103546312**

Action Type:	A Notice sent to a Potentially Responsible Party (PRP)
Action Status:	A MassDEP piece of correspondence was issued (approvals, NORs, etc.
Action Date:	10/12/2012
Response Action Outcome:	PA
Action Type:	Response Action Outcome - RAO
Action Status:	Fee Received - FMCRA Use Only
Action Date:	10/3/2013
Response Action Outcome:	PA
Action Type:	Response Action Outcome - RAO
Action Status:	Fee Not Required - Fee Credited-FMCRA Use Only
Action Date:	10/9/2013
Response Action Outcome:	PA
Action Type:	RNFE
Action Status:	Transmittal, Notice, or Notification Received
Action Date:	11/27/2012
Response Action Outcome:	PA
Action Type:	RNF
Action Status:	Reportable Release under MGL 21E
Action Date:	11/27/2012
Response Action Outcome:	PA
Action Type:	Immediate Response Action
Action Status:	Imminent Hazard Evaluation Received
Action Date:	11/30/2012
Response Action Outcome:	PA
Action Type:	Immediate Response Action
Action Status:	Completion Statement Received
Action Date:	11/30/2012
Response Action Outcome:	PA
Action Type:	Tier Classification
Action Status:	Transmittal, Notice, or Notification Received
Action Date:	11/9/2015
Response Action Outcome:	PA
Action Type:	Tier Classification
Action Status:	EPETOP
Action Date:	11/9/2015
Response Action Outcome:	PA
Action Type:	Phase 1
Action Status:	Completion Statement Received
Action Date:	11/9/2015
Response Action Outcome:	PA
Action Type:	Phase 2
Action Status:	Scope of Work Received
Action Date:	11/9/2015
Response Action Outcome:	PA
Action Type:	Tier Classification
Action Status:	Tier 2 Classification

Map ID  
Direction  
Distance  
Elevation

MAP FINDINGS

Site

Database(s)

EDR ID Number  
EPA ID Number

**ROADWAY STA 242+30 LEFT 25 FT (Continued)**

**S103546312**

Action Date:	11/9/2015
Response Action Outcome:	PA
Action Type:	Activity and Use Limitation
Action Status:	DEDNOT
Action Date:	12/9/2015
Response Action Outcome:	PA
Action Type:	Activity and Use Limitation
Action Status:	Amendment Received or Issued
Action Date:	3/5/2003
Response Action Outcome:	PA
Action Type:	Activity and Use Limitation
Action Status:	Legal Notice Published
Action Date:	3/7/2003
Response Action Outcome:	PA
Action Type:	Immediate Response Action
Action Status:	Level I - Technical Screen Audit
Action Date:	4/1/2013
Response Action Outcome:	PA
Action Type:	Response Action Outcome - RAO
Action Status:	Inspection and Monitoring Report Received
Action Date:	6/29/2016
Response Action Outcome:	PA
Action Type:	A Notice sent to a Potentially Responsible Party (PRP)
Action Status:	ALSENT
Action Date:	7/3/2013
Response Action Outcome:	PA
Action Type:	Activity and Use Limitation
Action Status:	Amendment Received or Issued
Action Date:	8/30/2013
Response Action Outcome:	PA
Action Type:	Activity and Use Limitation
Action Status:	Transmittal, Notice, or Notification Received
Action Date:	9/24/1999
Response Action Outcome:	PA
Action Type:	Activity and Use Limitation
Action Status:	Legal Notice Published
Action Date:	9/24/2013
Response Action Outcome:	PA
Action Type:	Immediate Response Action
Action Status:	IRA Assessment Only
Action Date:	9/28/2012
Response Action Outcome:	PA
Action Type:	Release Disposition
Action Status:	Reportable Release under MGL 21E
Action Date:	9/28/2012
Response Action Outcome:	PA

Map ID  
Direction  
Distance  
Elevation

MAP FINDINGS

Site

Database(s)

EDR ID Number  
EPA ID Number

**ROADWAY STA 242+30 LEFT 25 FT (Continued)**

**S103546312**

Action Type:	Phase 3
Action Status:	Completion Statement Received
Action Date:	9/30/2013
Response Action Outcome:	PA
Action Type:	Phase 2
Action Status:	Completion Statement Received
Action Date:	9/30/2013
Response Action Outcome:	PA
Action Type:	Response Action Outcome - RAO
Action Status:	RAO Statement Received
Action Date:	9/30/2013
Response Action Outcome:	PA
Action Type:	Phase 1
Action Status:	Completion Statement Received
Action Date:	9/30/2013
Response Action Outcome:	PA

Chemicals:	
Chemical:	COAL TAR
Quantity:	0.5 inches
Chemical:	COAL TAR NAPL IN SOIL
Quantity:	0.5 inches
Location Type:	RESIDENTIAL
Source:	FMR MGP
Source:	SITE

**ENFORCEMENT:**

Region:	NERO
DEP Region:	NERO
DEP Program:	3C
DEP Bureau:	BWSC
Program:	BWSC
Program Id:	3-0031129
High Or Low Level Enforcement:	LLE
FMF #:	Not reported
Comptroller Billing Name:	Not reported
Town Where Violation Occurred:	Salem
Date Executed:	10/12/2012
ENF #:	Not reported
Document Type:	IDL
AG Ref (Y/N):	Not reported
Doc Archived (Y/N):	Not reported
EJ Community (Y/N):	Y
Regional Comment:	Not reported
Final Payment Due Date:	Not reported
ACOP \$:	Not reported
PAN \$:	Not reported
EMS (Y/N):	Not reported
EMS\$:	Not reported
SEP (Y/N):	Not reported
SEP \$:	Not reported
Demand \$:	Not reported
Suspended \$:	Not reported



Map ID  
Direction  
Distance  
Elevation

MAP FINDINGS

Site

Database(s)

EDR ID Number  
EPA ID Number

**ROADWAY STA 242+30 LEFT 25 FT (Continued)**

**S103546312**

Ownership: Commercially Owned

Region: NERO  
DEP Region: NERO  
DEP Program: 3S  
DEP Bureau: BWSC  
Program: Not reported  
Program Id: 3-0027869  
High Or Low Level Enforcement: LLE  
FMF #: Not reported  
Comptroller Billing Name: Not reported  
Town Where Violation Occurred: Not reported  
Date Executed: 11/16/2010  
ENF #: NON-NE-10-3S009A  
Document Type: NON  
AG Ref (Y/N): Not reported  
Doc Archived (Y/N): Not reported  
EJ Community (Y/N): Y  
Regional Comment: Not reported  
Final Payment Due Date: Not reported  
ACOP \$: Not reported  
PAN \$: Not reported  
EMS (Y/N): Not reported  
EMS\$: Not reported  
SEP (Y/N): Not reported  
SEP \$: Not reported  
Demand \$: Not reported  
Suspended \$: Not reported  
Ownership: Commercially Owned

Region: NERO  
DEP Region: NERO  
DEP Program: 3S  
DEP Bureau: BWSC  
Program: Not reported  
Program Id: 3-0027869  
High Or Low Level Enforcement: LLE  
FMF #: Not reported  
Comptroller Billing Name: Not reported  
Town Where Violation Occurred: Not reported  
Date Executed: 08/31/2009  
ENF #: NON-NE-09-3S009  
Document Type: NON  
AG Ref (Y/N): Not reported  
Doc Archived (Y/N): Not reported  
EJ Community (Y/N): Not reported  
Regional Comment: Not reported  
Final Payment Due Date: Not reported  
ACOP \$: Not reported  
PAN \$: Not reported  
EMS (Y/N): Not reported  
EMS\$: Not reported  
SEP (Y/N): Not reported  
SEP \$: Not reported  
Demand \$: Not reported  
Suspended \$: Not reported  
Ownership: Commercially Owned

Map ID  
Direction  
Distance  
Elevation

MAP FINDINGS

Site

Database(s)

EDR ID Number  
EPA ID Number

**ROADWAY STA 242+30 LEFT 25 FT (Continued)**

**S103546312**

Region: NERO  
DEP Region: NERO  
DEP Program: 3S  
DEP Bureau: BWSC  
Program: Not reported  
Program Id: 3-0010900  
High Or Low Level Enforcement: LLE  
FMF #: Not reported  
Comptroller Billing Name: Not reported  
Town Where Violation Occurred: Not reported  
Date Executed: 08/31/2009  
ENF #: NON-NE-08-3S003-A  
Document Type: NON  
AG Ref (Y/N): Not reported  
Doc Archived (Y/N): Not reported  
EJ Community (Y/N): Not reported  
Regional Comment: Not reported  
Final Payment Due Date: Not reported  
ACOP \$: Not reported  
PAN \$: Not reported  
EMS (Y/N): Not reported  
EMS\$: Not reported  
SEP (Y/N): Not reported  
SEP \$: Not reported  
Demand \$: Not reported  
Suspended \$: Not reported  
Ownership: Commercially Owned

Region: NERO  
DEP Region: NERO  
DEP Program: 3S  
DEP Bureau: BWSC  
Program: Not reported  
Program Id: 3-0010900  
High Or Low Level Enforcement: LLE  
FMF #: Not reported  
Comptroller Billing Name: Not reported  
Town Where Violation Occurred: Not reported  
Date Executed: 05/28/2008  
ENF #: NON-NE-08-3S003  
Document Type: NON  
AG Ref (Y/N): Not reported  
Doc Archived (Y/N): Not reported  
EJ Community (Y/N): Not reported  
Regional Comment: Not reported  
Final Payment Due Date: Not reported  
ACOP \$: Not reported  
PAN \$: Not reported  
EMS (Y/N): Not reported  
EMS\$: Not reported  
SEP (Y/N): Not reported  
SEP \$: Not reported  
Demand \$: Not reported  
Suspended \$: Not reported  
Ownership: Commercially Owned

Map ID  
Direction  
Distance  
Elevation

MAP FINDINGS

Site

Database(s)

EDR ID Number  
EPA ID Number

245  
SSW  
1/2-1  
0.887 mi.  
4681 ft.

**PEQUOT HIGHLANDS**  
**12 FIRST STREET**  
**SALEM, MA 01970**

**MA SHWS**  
**MA RELEASE**  
**MA ASBESTOS**

**S113978137**  
**N/A**

**Relative:**  
**Higher**  
**Actual:**  
**113 ft.**

**SHWS:**

Release Tracking Number/Current Status: 3-0034538 / PSC  
Release Town: SALEM  
Notification Date: 10/09/2017  
Category: TWO HR  
Associated ID: Not reported  
**Current Status: PSC**  
Status Date: 12/08/2017  
Phase: Not reported  
Response Action Outcome: PC - PC  
Oil Or Haz Material: Oil  
Location Type: ROADWAY  
Location Type: RESIDENTIAL  
Source: HOSE

[Click here to access the MA DEP site for this facility:](#)

**Chemicals:**

Chemical: HYDRAULIC FLUID  
Quantity: 6.7 gallons

**Actions:**

Action Type: BOL  
Action Status: Transmittal, Notice, or Notification Received  
Action Date: 10/23/2017  
Response Action Outcome: PC

Action Type: Immediate Response Action  
Action Status: Oral Approval of Plan or Action  
Action Date: 10/9/2017  
Response Action Outcome: PC

Action Type: Release Disposition  
Action Status: Reportable Release under MGL 21E  
Action Date: 10/9/2017  
Response Action Outcome: PC

Action Type: BOL  
Action Status: SHPFAC  
Action Date: 11/10/2017  
Response Action Outcome: PC

Action Type: A Notice sent to a Potentially Responsible Party (PRP)  
Action Status: A MassDEP piece of correspondence was issued (approvals, NORs, etc.  
Action Date: 11/15/2017  
Response Action Outcome: PC

Action Type: Response Action Outcome - RAO  
Action Status: PSCRCRCD  
Action Date: 12/8/2017  
Response Action Outcome: PC

Map ID  
Direction  
Distance  
Elevation

MAP FINDINGS

Site

Database(s)

EDR ID Number  
EPA ID Number

**PEQUOT HIGHLANDS (Continued)**

**S113978137**

Action Type: RNFE  
Action Status: Transmittal, Notice, or Notification Received  
Action Date: 12/8/2017  
Response Action Outcome: PC

Action Type: RNF  
Action Status: Reportable Release under MGL 21E  
Action Date: 12/8/2017  
Response Action Outcome: PC

**Release:**

Release Tracking Number/Current Status: 3-0034538 / PSC  
Primary ID: Not reported  
Official City: SALEM  
Notification: 10/09/2017  
Category: TWO HR  
Status Date: 12/08/2017  
Phase: Not reported  
Response Action Outcome: PC - PC  
Oil / Haz Material Type: Oil

[Click here to access the MA DEP site for this facility:](#)

**Actions:**

Action Type: BOL  
Action Status: Transmittal, Notice, or Notification Received  
Action Date: 10/23/2017  
Response Action Outcome: PC

Action Type: Immediate Response Action  
Action Status: Oral Approval of Plan or Action  
Action Date: 10/9/2017  
Response Action Outcome: PC

Action Type: Release Disposition  
Action Status: Reportable Release under MGL 21E  
Action Date: 10/9/2017  
Response Action Outcome: PC

Action Type: BOL  
Action Status: SHPFAC  
Action Date: 11/10/2017  
Response Action Outcome: PC

Action Type: A Notice sent to a Potentially Responsible Party (PRP)  
Action Status: A MassDEP piece of correspondence was issued (approvals, NORs, etc.  
Action Date: 11/15/2017  
Response Action Outcome: PC

Action Type: Response Action Outcome - RAO  
Action Status: PSCRCD  
Action Date: 12/8/2017  
Response Action Outcome: PC

Action Type: RNFE

Map ID  
Direction  
Distance  
Elevation

MAP FINDINGS

Site

Database(s)

EDR ID Number  
EPA ID Number

**PEQUOT HIGHLANDS (Continued)**

**S113978137**

Action Status: Transmittal, Notice, or Notification Received  
Action Date: 12/8/2017  
Response Action Outcome: PC

Action Type: RNF  
Action Status: Reportable Release under MGL 21E  
Action Date: 12/8/2017  
Response Action Outcome: PC

Chemicals:  
Chemical: HYDRAULIC FLUID  
Quantity: 6.7 gallons  
Location Type: ROADWAY  
Location Type: RESIDENTIAL  
Source: HOSE

ASBESTOS:  
Notification: 100248929R1  
DEP Region: NE  
Notifiers Name: ATLANTIC BAY CONTRACTING COMPANY INC  
Start Date: 08/27/2016  
End Date: 08/29/2016  
Date Entered: 18/08/2016  
Entry Date: 08/18/2016  
Quantity Material Removed SF: 200  
Quantity Material Removed LF: Not reported  
Project Description: OTHER VAT  
AR Tracking ID: Not reported  
Super Lic Number: Not reported  
Monitor Lic Number: Not reported  
Lab Lic Number: Not reported  
Year: Not reported  
Sticker Number: Not reported  
Form Type: Not reported  
Fee Status: Not reported  
Facility Phone: Not reported  
Sub Town: Not reported  
Worksite: Not reported  
Occupied: Not reported  
Contractor: Not reported  
Contract Type: Not reported  
Hours: Not reported  
Project Type: Not reported  
Abatement Process: Not reported  
Location: Not reported  
Decon Process: Not reported  
Disposal Methods: Not reported  
Facility Usage: Not reported  
Waiver Given: Not reported  
DEP Waiver Number: Not reported  
DLWD Waiver Number: Not reported  
Small Owner Occ: Not reported  
Owner Name: Not reported  
Owner Address: Not reported  
Owner City: Not reported  
Owner State: Not reported

Map ID  
Direction  
Distance  
Elevation

MAP FINDINGS

Site

Database(s)

EDR ID Number  
EPA ID Number

**PEQUOT HIGHLANDS (Continued)**

**S113978137**

On Site Manager Name:	Not reported
On Site Manager Phone:	Not reported
Ins Comp:	Not reported
Policy Number:	Not reported
EXP Date:	Not reported
Facility Size:	Not reported
Transporter Name:	Not reported
Transporter Address:	Not reported
Transporter City:	Not reported
Transporter State:	Not reported
Final Site:	Not reported
Certified Name:	Not reported
Cert Sign Date:	Not reported
Certified Company:	Not reported
Certified Phone:	Not reported
Entered_by:	Not reported
Notification:	Not reported
DEP Region:	Not reported
Notifiers Name:	Not reported
Start Date:	08/24/2016
End Date:	08/26/2016
Date Entered:	Not reported
Entry Date:	08/18/2016
Quantity Material Removed SF:	200.00
Quantity Material Removed LF:	Not reported
Project Description:	OTHER VAT
AR Tracking ID:	246495
Super Lic Number:	AS061570
Monitor Lic Number:	AM000091
Lab Lic Number:	AA000144
Year:	2016
Sticker Number:	100248929
Form Type:	ANF-001
Fee Status:	HUNDRED
Facility Phone:	9787454884
Sub Town:	Not reported
Worksite:	UNIT N403
Occupied:	-1
Contractor:	AC000309
Contract Type:	WRITTEN
Hours:	8AM - 6PM
Project Type:	Repr,Renv
Abatement Process:	Fcontain
Location:	INDOORS
Decon Process:	CREATE CONTINUOUS NEGATIVE AIR PRESSURE WITHIN CONTAINMENT SYSTEM
Disposal Methods:	ADEQUATELY WET IN CONTAINMENT DOUBLE BAG MARKED ASBESTOS BAGS
Facility Usage:	RESIDENTIAL
Waiver Given:	Not reported
DEP Waiver Number:	Not reported
DLWD Waiver Number:	Not reported
Small Owner Occ:	0
Owner Name:	WINNCOMPANIES
Owner Address:	6 FANEUIL HALL MARKETPLACE
Owner City:	BOSTON
Owner State:	MA
On Site Manager Name:	CHRIS NAJJAR

Map ID  
Direction  
Distance  
Elevation

MAP FINDINGS

Site

Database(s)

EDR ID Number  
EPA ID Number

**PEQUOT HIGHLANDS (Continued)**

**S113978137**

On Site Manager Phone: 9787454884  
Ins Comp: TRAVELERS PROPERTY CASUALTY COMPANY OF AMERICA  
Policy Number: 5B114117  
EXP Date: 12/15/2016  
Facility Size: 000  
Transporter Name: ATLANTIC BAY CONTRACTING  
Transporter Address: 100 HANO STREET  
Transporter City: ALLSTON  
Transporter State: MA  
Final Site: Not reported  
Certified Name: ALLEN YOUNG  
Cert Sign Date: 08/11/2016  
Certified Company: ATLANTIC BAY CONTRACTING  
Certified Phone: 6177824986  
Entered\_by: ABCALLEN

AV246  
NW  
1/2-1  
0.889 mi.  
4693 ft.

**VICTORY TANNING CORP FMR  
23 UPTON ST  
PEABODY, MA 01960  
Site 2 of 2 in cluster AV**

**MA SHWS S103043807  
MA RELEASE N/A**

**Relative:  
Lower  
Actual:  
28 ft.**

SHWS:  
Release Tracking Number/Current Status: 3-0000584 / RAO  
Release Town: PEABODY  
Notification Date: 01/15/1987  
Category: NONE  
Associated ID: Not reported  
**Current Status: Response Action Outcome**  
Status Date: 01/23/2007  
Phase: PHASE II  
Response Action Outcome: B1 - Remedial actions have not been conducted because a level of No Significant Risk exists.  
Oil Or Haz Material: Not reported

Click here to access the MA DEP site for this facility:

Chemicals:  
Chemical: UNKNOWN  
Quantity: Not reported

Actions:  
Action Type: Tier Classification  
Action Status: Tier 2 Classification  
Action Date: 1/12/2007  
Response Action Outcome: Remedial actions have not been conducted because a level of No Significant Risk exists.

Action Type: Phase 1  
Action Status: Completion Statement Received  
Action Date: 1/12/2007  
Response Action Outcome: Remedial actions have not been conducted because a level of No Significant Risk exists.

Action Type: Tier Classification  
Action Status: Transmittal, Notice, or Notification Received  
Action Date: 1/12/2007

Map ID  
Direction  
Distance  
Elevation

MAP FINDINGS

Site

Database(s)

EDR ID Number  
EPA ID Number

**VICTORY TANNING CORP FMR (Continued)**

**S103043807**

Response Action Outcome: Remedial actions have not been conducted because a level of No Significant Risk exists.

Action Type: Release Disposition  
Action Status: Valid Transition Site  
Action Date: 1/15/1987  
Response Action Outcome: Remedial actions have not been conducted because a level of No Significant Risk exists.

Action Type: Response Action Outcome - RAO  
Action Status: RAO Statement Received  
Action Date: 1/23/2007  
Response Action Outcome: Remedial actions have not been conducted because a level of No Significant Risk exists.

Action Type: A Notice sent to a Potentially Responsible Party (PRP)  
Action Status: A MassDEP piece of correspondence was issued (approvals, NORs, etc.  
Action Date: 10/12/2006  
Response Action Outcome: Remedial actions have not been conducted because a level of No Significant Risk exists.

**Release:**

Release Tracking Number/Current Status: 3-0000584 / RAO  
Primary ID: Not reported  
Official City: PEABODY  
Notification: 01/15/1987  
Category: NONE  
Status Date: 01/23/2007  
Phase: PHASE II  
Response Action Outcome: B1 - Remedial actions have not been conducted because a level of No Significant Risk exists.  
Oil / Haz Material Type: Not reported

[Click here to access the MA DEP site for this facility:](#)

**Actions:**

Action Type: Tier Classification  
Action Status: Tier 2 Classification  
Action Date: 1/12/2007  
Response Action Outcome: Remedial actions have not been conducted because a level of No Significant Risk exists.

Action Type: Phase 1  
Action Status: Completion Statement Received  
Action Date: 1/12/2007  
Response Action Outcome: Remedial actions have not been conducted because a level of No Significant Risk exists.

Action Type: Tier Classification  
Action Status: Transmittal, Notice, or Notification Received  
Action Date: 1/12/2007  
Response Action Outcome: Remedial actions have not been conducted because a level of No Significant Risk exists.

Action Type: Release Disposition



Map ID  
Direction  
Distance  
Elevation

MAP FINDINGS

Site

Database(s)

EDR ID Number  
EPA ID Number

**VICTORY TANNING CORP FMR (Continued)**

**S103043807**

Action Status: Valid Transition Site  
Action Date: 1/15/1987  
Response Action Outcome: Remedial actions have not been conducted because a level of No Significant Risk exists.

Action Type: Response Action Outcome - RAO  
Action Status: RAO Statement Received  
Action Date: 1/23/2007  
Response Action Outcome: Remedial actions have not been conducted because a level of No Significant Risk exists.

Action Type: A Notice sent to a Potentially Responsible Party (PRP)  
Action Status: A MassDEP piece of correspondence was issued (approvals, NORs, etc.)  
Action Date: 10/12/2006  
Response Action Outcome: Remedial actions have not been conducted because a level of No Significant Risk exists.

Chemicals:  
Chemical: UNKNOWN  
Quantity: Not reported

**AW247**  
**WNW**  
**1/2-1**  
**0.889 mi.**  
**4695 ft.**

**OLD TANNERY DICROCE**  
**21 WINTER ST**  
**PEABODY, MA 01960**  
**Site 3 of 3 in cluster AW**

**MA SHWS** **S101856490**  
**MA RELEASE** **N/A**

**Relative:**  
**Lower**  
**Actual:**  
**31 ft.**

SHWS:  
Release Tracking Number/Current Status: 3-0000411 / DEPNFA  
Release Town: PEABODY  
Notification Date: 01/15/1987  
Category: NONE  
Associated ID: Not reported  
**Current Status: No Further Action (DEP Determined)**  
Status Date: 07/23/1993  
Phase: Not reported  
Response Action Outcome: -  
Oil Or Haz Material: Not reported  
Location Type: TANNERY  
Location Type: FORMER  
Source: UNCONTAIN

[Click here to access the MA DEP site for this facility:](#)

Chemicals:  
Chemical: UNKNOWN  
Quantity: Not reported

Actions:  
Action Type: Release Disposition  
Action Status: Valid Transition Site  
Action Date: 1/15/1987  
Response Action Outcome: Not reported

Action Type: TREGS  
Action Status: REMSIT

Map ID  
Direction  
Distance  
Elevation

MAP FINDINGS

Site

Database(s)

EDR ID Number  
EPA ID Number

**OLD TANNERY DICROCE (Continued)**

**S101856490**

Action Date: 7/23/1993  
Response Action Outcome: Not reported

Action Type: TREGS  
Action Status: DEPNFA  
Action Date: 7/23/1993  
Response Action Outcome: Not reported

**Release:**

Release Tracking Number/Current Status: 3-0000411 / DEPNFA  
Primary ID: Not reported  
Official City: PEABODY  
Notification: 01/15/1987  
Category: NONE  
Status Date: 07/23/1993  
Phase: Not reported  
Response Action Outcome: -  
Oil / Haz Material Type: Not reported

[Click here to access the MA DEP site for this facility:](#)

**Actions:**

Action Type: Release Disposition  
Action Status: Valid Transition Site  
Action Date: 1/15/1987  
Response Action Outcome: Not reported

Action Type: TREGS  
Action Status: REMSIT  
Action Date: 7/23/1993  
Response Action Outcome: Not reported

Action Type: TREGS  
Action Status: DEPNFA  
Action Date: 7/23/1993  
Response Action Outcome: Not reported

**Chemicals:**

Chemical: UNKNOWN  
Quantity: Not reported  
Location Type: TANNERY  
Location Type: FORMER  
Source: UNCONTAIN

**AX248  
ENE  
1/2-1  
0.895 mi.  
4724 ft.**

**BOB MARTINACK  
285 DERBY ST  
SALEM, MA 01970  
  
Site 2 of 3 in cluster AX**

**MA SHWS  
MA LUST  
MA INST CONTROL  
MA RELEASE  
  
S104545505  
N/A**

**Relative:  
Lower  
  
Actual:  
15 ft.**

**SHWS:**  
Release Tracking Number/Current Status: 3-0013216 / RAO  
Release Town: SALEM  
Notification Date: 12/04/1995  
Category: TWO HR

Map ID  
Direction  
Distance  
Elevation

MAP FINDINGS

Site

Database(s)

EDR ID Number  
EPA ID Number

**BOB MARTINACK (Continued)**

**S104545505**

Associated ID: Not reported  
**Current Status:** **Response Action Outcome**  
Status Date: 11/10/1997  
Phase: PHASE II  
Response Action Outcome: A3 - A permanent solution has been achieved. Contamination has not been reduced to background and an Activity and use Limitation (AUL) has been implemented.  
  
Oil Or Haz Material: Oil  
Location Type: COMMERCIAL  
Source: UNKNOWN

[Click here to access the MA DEP site for this facility:](#)

Chemicals:  
Chemical: #2 FUEL OIL  
Quantity: 10 gallons

Actions:  
Action Type: A Notice sent to a Potentially Responsible Party (PRP)  
Action Status: A MassDEP piece of correspondence was issued (approvals, NORs, etc.  
Action Date: 1/2/1996  
Response Action Outcome: A permanent solution has been achieved. Contamination has not been reduced to background and an Activity and use Limitation (AUL) has been implemented.

Action Type: Response Action Outcome - RAO  
Action Status: RAO Statement Received  
Action Date: 11/10/1997  
Response Action Outcome: A permanent solution has been achieved. Contamination has not been reduced to background and an Activity and use Limitation (AUL) has been implemented.

Action Type: Activity and Use Limitation  
Action Status: Transmittal, Notice, or Notification Received  
Action Date: 11/10/1997  
Response Action Outcome: A permanent solution has been achieved. Contamination has not been reduced to background and an Activity and use Limitation (AUL) has been implemented.

Action Type: Phase 1  
Action Status: Completion Statement Received  
Action Date: 12/10/1996  
Response Action Outcome: A permanent solution has been achieved. Contamination has not been reduced to background and an Activity and use Limitation (AUL) has been implemented.

Action Type: Tier Classification  
Action Status: Tier 2 Classification  
Action Date: 12/10/1996  
Response Action Outcome: A permanent solution has been achieved. Contamination has not been reduced to background and an Activity and use Limitation (AUL) has been implemented.

Action Type: Tier Classification  
Action Status: Transmittal, Notice, or Notification Received  
Action Date: 12/10/1996

Map ID  
Direction  
Distance  
Elevation

MAP FINDINGS

Site

Database(s)

EDR ID Number  
EPA ID Number

**BOB MARTINACK (Continued)**

**S104545505**

Response Action Outcome: A permanent solution has been achieved. Contamination has not been reduced to background and an Activity and use Limitation (AUL) has been implemented.

Action Type: Tier Classification  
Action Status: Legal Notice Published  
Action Date: 12/12/1996

Response Action Outcome: A permanent solution has been achieved. Contamination has not been reduced to background and an Activity and use Limitation (AUL) has been implemented.

Action Type: Response Action Outcome - RAO  
Action Status: Level I - Technical Screen Audit  
Action Date: 12/31/2001

Response Action Outcome: A permanent solution has been achieved. Contamination has not been reduced to background and an Activity and use Limitation (AUL) has been implemented.

Action Type: Immediate Response Action  
Action Status: Oral Approval of Plan or Action  
Action Date: 12/4/1995

Response Action Outcome: A permanent solution has been achieved. Contamination has not been reduced to background and an Activity and use Limitation (AUL) has been implemented.

Action Type: Release Disposition  
Action Status: Reportable Release under MGL 21E  
Action Date: 12/4/1995

Response Action Outcome: A permanent solution has been achieved. Contamination has not been reduced to background and an Activity and use Limitation (AUL) has been implemented.

Action Type: Immediate Response Action  
Action Status: Written Plan Received  
Action Date: 2/12/1996

Response Action Outcome: A permanent solution has been achieved. Contamination has not been reduced to background and an Activity and use Limitation (AUL) has been implemented.

Action Type: RNF  
Action Status: Reportable Release under MGL 21E  
Action Date: 2/12/1996

Response Action Outcome: A permanent solution has been achieved. Contamination has not been reduced to background and an Activity and use Limitation (AUL) has been implemented.

Action Type: RLFA  
Action Status: FOLOFF  
Action Date: 2/27/1996

Response Action Outcome: A permanent solution has been achieved. Contamination has not been reduced to background and an Activity and use Limitation (AUL) has been implemented.

Action Type: Immediate Response Action  
Action Status: Oral Approval of Plan or Action  
Action Date: 2/27/1996

Response Action Outcome: A permanent solution has been achieved. Contamination has not been

Map ID  
Direction  
Distance  
Elevation

MAP FINDINGS

Site

Database(s)

EDR ID Number  
EPA ID Number

**BOB MARTINACK (Continued)**

**S104545505**

reduced to background and an Activity and use Limitation (AUL) has been implemented.

Action Type: Release Abatement Measure  
Action Status: Written Plan Received  
Action Date: 2/27/1997  
Response Action Outcome: A permanent solution has been achieved. Contamination has not been reduced to background and an Activity and use Limitation (AUL) has been implemented.

Action Type: Immediate Response Action  
Action Status: Completion Statement Received  
Action Date: 4/8/1996  
Response Action Outcome: A permanent solution has been achieved. Contamination has not been reduced to background and an Activity and use Limitation (AUL) has been implemented.

Action Type: Release Abatement Measure  
Action Status: Completion Statement Received  
Action Date: 5/29/1997  
Response Action Outcome: A permanent solution has been achieved. Contamination has not been reduced to background and an Activity and use Limitation (AUL) has been implemented.

Action Type: An activity type that is related to an Audit  
Action Status: NOA  
Action Date: 7/14/1999  
Response Action Outcome: A permanent solution has been achieved. Contamination has not been reduced to background and an Activity and use Limitation (AUL) has been implemented.

**LUST:**

**Facility:**

Release Tracking Number/Current Status: 3-0001359 / RAO  
Status Date: 06/22/1995  
Source Type: UST  
Release Town: SALEM  
Notification Date: 10/15/1988  
Category: NONE  
Associated ID: Not reported  
Phase: Not reported  
Response Action Outcome: A3 - A permanent solution has been achieved. Contamination has not been reduced to background and an Activity and use Limitation (AUL) has been implemented.

Oil Or Haz Material: Oil

Location Type: COMMERCIAL  
Source: UST

[Click here to access the MA DEP site for this facility:](#)

Chemicals:  
Chemical: PETROLEUM

Map ID  
Direction  
Distance  
Elevation

MAP FINDINGS

Site

Database(s)

EDR ID Number  
EPA ID Number

**BOB MARTINACK (Continued)**

**S104545505**

Quantity: Not reported

Actions:

Action Type: Release Disposition

Action Status: Valid Transition Site

Action Date: 10/15/1988

Response Action Outcome: A permanent solution has been achieved. Contamination has not been reduced to background and an Activity and use Limitation (AUL) has been implemented.

Action Type: TREGS

Action Status: WAVACC

Action Date: 10/23/1991

Response Action Outcome: A permanent solution has been achieved. Contamination has not been reduced to background and an Activity and use Limitation (AUL) has been implemented.

Action Type: Response Action Outcome - RAO

Action Status: Level I - Technical Screen Audit

Action Date: 12/31/2001

Response Action Outcome: A permanent solution has been achieved. Contamination has not been reduced to background and an Activity and use Limitation (AUL) has been implemented.

Action Type: An activity type that is related to an Audit

Action Status: NOA

Action Date: 4/12/1999

Response Action Outcome: A permanent solution has been achieved. Contamination has not been reduced to background and an Activity and use Limitation (AUL) has been implemented.

Action Type: TREGS

Action Status: WAVREC

Action Date: 5/29/1991

Response Action Outcome: A permanent solution has been achieved. Contamination has not been reduced to background and an Activity and use Limitation (AUL) has been implemented.

Action Type: Activity and Use Limitation

Action Status: Transmittal, Notice, or Notification Received

Action Date: 6/22/1995

Response Action Outcome: A permanent solution has been achieved. Contamination has not been reduced to background and an Activity and use Limitation (AUL) has been implemented.

Action Type: Response Action Outcome - RAO

Action Status: RAO Statement Received

Action Date: 6/22/1995

Response Action Outcome: A permanent solution has been achieved. Contamination has not been reduced to background and an Activity and use Limitation (AUL) has been implemented.

Action Type: TREGS

Action Status: WAVSIG

Action Date: 9/12/1991

Response Action Outcome: A permanent solution has been achieved. Contamination has not been reduced to background and an Activity and use Limitation (AUL) has been implemented.

Map ID  
Direction  
Distance  
Elevation

MAP FINDINGS

Site

Database(s)

EDR ID Number  
EPA ID Number

**BOB MARTINACK (Continued)**

**S104545505**

Action Type: Activity and Use Limitation  
Action Status: Legal Notice Published  
Action Date: 9/18/2002  
Response Action Outcome: A permanent solution has been achieved. Contamination has not been reduced to background and an Activity and use Limitation (AUL) has been implemented.

Action Type: Activity and Use Limitation  
Action Status: Amendment Received or Issued  
Action Date: 9/30/2002  
Response Action Outcome: A permanent solution has been achieved. Contamination has not been reduced to background and an Activity and use Limitation (AUL) has been implemented.

Action Type: An activity type that is related to an Audit  
Action Status: Audit Follow-up Completion Statement Received  
Action Date: 9/30/2002  
Response Action Outcome: A permanent solution has been achieved. Contamination has not been reduced to background and an Activity and use Limitation (AUL) has been implemented.

**INST CONTROL:**

Release Tracking Number: 3-0001359  
Action Type: AUL  
Action Stat: AMEND  
Action Date: 09/30/2002  
Response Action Outcome: A3 - A permanent solution has been achieved. Contamination has not been reduced to background and an Activity and use Limitation (AUL) has been implemented.

Release Tracking Number: 3-0001359  
Action Type: AUL  
Action Stat: LEGNOT  
Action Date: 09/18/2002  
Response Action Outcome: A3 - A permanent solution has been achieved. Contamination has not been reduced to background and an Activity and use Limitation (AUL) has been implemented.

Release Tracking Number: 3-0001359  
Action Type: AUL  
Action Stat: RECPT  
Action Date: 06/22/1995  
Response Action Outcome: A3 - A permanent solution has been achieved. Contamination has not been reduced to background and an Activity and use Limitation (AUL) has been implemented.

Release Tracking Number: 3-0013216  
Action Type: AUL  
Action Stat: RECPT  
Action Date: 11/10/1997  
Response Action Outcome: A3 - A permanent solution has been achieved. Contamination has not been reduced to background and an Activity and use Limitation (AUL) has been implemented.

Release:

Map ID  
Direction  
Distance  
Elevation

MAP FINDINGS

Site

Database(s)

EDR ID Number  
EPA ID Number

**BOB MARTINACK (Continued)**

**S104545505**

Release Tracking Number/Current Status: 3-0001359 / RAO  
Primary ID: Not reported  
Official City: SALEM  
Notification: 10/15/1988  
Category: NONE  
Status Date: 06/22/1995  
Phase: Not reported  
Response Action Outcome: A3 - A permanent solution has been achieved. Contamination has not been reduced to background and an Activity and use Limitation (AUL) has been implemented.  
  
Oil / Haz Material Type: Oil

[Click here to access the MA DEP site for this facility:](#)

**Actions:**

Action Type: Release Disposition  
Action Status: Valid Transition Site  
Action Date: 10/15/1988  
Response Action Outcome: A permanent solution has been achieved. Contamination has not been reduced to background and an Activity and use Limitation (AUL) has been implemented.

Action Type: TREGS  
Action Status: WAVACC  
Action Date: 10/23/1991  
Response Action Outcome: A permanent solution has been achieved. Contamination has not been reduced to background and an Activity and use Limitation (AUL) has been implemented.

Action Type: Response Action Outcome - RAO  
Action Status: Level I - Technical Screen Audit  
Action Date: 12/31/2001  
Response Action Outcome: A permanent solution has been achieved. Contamination has not been reduced to background and an Activity and use Limitation (AUL) has been implemented.

Action Type: An activity type that is related to an Audit  
Action Status: NOA  
Action Date: 4/12/1999  
Response Action Outcome: A permanent solution has been achieved. Contamination has not been reduced to background and an Activity and use Limitation (AUL) has been implemented.

Action Type: TREGS  
Action Status: WAVREC  
Action Date: 5/29/1991  
Response Action Outcome: A permanent solution has been achieved. Contamination has not been reduced to background and an Activity and use Limitation (AUL) has been implemented.

Action Type: Activity and Use Limitation  
Action Status: Transmittal, Notice, or Notification Received  
Action Date: 6/22/1995  
Response Action Outcome: A permanent solution has been achieved. Contamination has not been reduced to background and an Activity and use Limitation (AUL) has been implemented.



Map ID  
Direction  
Distance  
Elevation

MAP FINDINGS

Site

Database(s)

EDR ID Number  
EPA ID Number

**BOB MARTINACK (Continued)**

**S104545505**

Action Type: Response Action Outcome - RAO  
Action Status: RAO Statement Received  
Action Date: 6/22/1995  
Response Action Outcome: A permanent solution has been achieved. Contamination has not been reduced to background and an Activity and use Limitation (AUL) has been implemented.

Action Type: TREGS  
Action Status: WAVSIG  
Action Date: 9/12/1991  
Response Action Outcome: A permanent solution has been achieved. Contamination has not been reduced to background and an Activity and use Limitation (AUL) has been implemented.

Action Type: Activity and Use Limitation  
Action Status: Legal Notice Published  
Action Date: 9/18/2002  
Response Action Outcome: A permanent solution has been achieved. Contamination has not been reduced to background and an Activity and use Limitation (AUL) has been implemented.

Action Type: Activity and Use Limitation  
Action Status: Amendment Received or Issued  
Action Date: 9/30/2002  
Response Action Outcome: A permanent solution has been achieved. Contamination has not been reduced to background and an Activity and use Limitation (AUL) has been implemented.

Action Type: An activity type that is related to an Audit  
Action Status: Audit Follow-up Completion Statement Received  
Action Date: 9/30/2002  
Response Action Outcome: A permanent solution has been achieved. Contamination has not been reduced to background and an Activity and use Limitation (AUL) has been implemented.

Chemicals:  
Chemical: PETROLEUM  
Quantity: Not reported  
Location Type: COMMERCIAL  
Source: UST

Release Tracking Number/Current Status: 3-0013216 / RAO  
Primary ID: Not reported  
Official City: SALEM  
Notification: 12/04/1995  
Category: TWO HR  
Status Date: 11/10/1997  
Phase: PHASE II  
Response Action Outcome: A3 - A permanent solution has been achieved. Contamination has not been reduced to background and an Activity and use Limitation (AUL) has been implemented.

Oil / Haz Material Type: Oil

[Click here to access the MA DEP site for this facility:](#)

Actions:

Map ID  
Direction  
Distance  
Elevation

MAP FINDINGS

Site

Database(s)

EDR ID Number  
EPA ID Number

**BOB MARTINACK (Continued)**

**S104545505**

Action Type: A Notice sent to a Potentially Responsible Party (PRP)  
Action Status: A MassDEP piece of correspondence was issued (approvals, NORs, etc.  
Action Date: 1/2/1996  
Response Action Outcome: A permanent solution has been achieved. Contamination has not been reduced to background and an Activity and use Limitation (AUL) has been implemented.

Action Type: Response Action Outcome - RAO  
Action Status: RAO Statement Received  
Action Date: 11/10/1997  
Response Action Outcome: A permanent solution has been achieved. Contamination has not been reduced to background and an Activity and use Limitation (AUL) has been implemented.

Action Type: Activity and Use Limitation  
Action Status: Transmittal, Notice, or Notification Received  
Action Date: 11/10/1997  
Response Action Outcome: A permanent solution has been achieved. Contamination has not been reduced to background and an Activity and use Limitation (AUL) has been implemented.

Action Type: Phase 1  
Action Status: Completion Statement Received  
Action Date: 12/10/1996  
Response Action Outcome: A permanent solution has been achieved. Contamination has not been reduced to background and an Activity and use Limitation (AUL) has been implemented.

Action Type: Tier Classification  
Action Status: Tier 2 Classification  
Action Date: 12/10/1996  
Response Action Outcome: A permanent solution has been achieved. Contamination has not been reduced to background and an Activity and use Limitation (AUL) has been implemented.

Action Type: Tier Classification  
Action Status: Transmittal, Notice, or Notification Received  
Action Date: 12/10/1996  
Response Action Outcome: A permanent solution has been achieved. Contamination has not been reduced to background and an Activity and use Limitation (AUL) has been implemented.

Action Type: Tier Classification  
Action Status: Legal Notice Published  
Action Date: 12/12/1996  
Response Action Outcome: A permanent solution has been achieved. Contamination has not been reduced to background and an Activity and use Limitation (AUL) has been implemented.

Action Type: Response Action Outcome - RAO  
Action Status: Level I - Technical Screen Audit  
Action Date: 12/31/2001  
Response Action Outcome: A permanent solution has been achieved. Contamination has not been reduced to background and an Activity and use Limitation (AUL) has been implemented.

Action Type: Immediate Response Action

Map ID  
Direction  
Distance  
Elevation

MAP FINDINGS

Site

Database(s)

EDR ID Number  
EPA ID Number

**BOB MARTINACK (Continued)**

**S104545505**

Action Status: Oral Approval of Plan or Action  
Action Date: 12/4/1995  
Response Action Outcome: A permanent solution has been achieved. Contamination has not been reduced to background and an Activity and use Limitation (AUL) has been implemented.

Action Type: Release Disposition  
Action Status: Reportable Release under MGL 21E  
Action Date: 12/4/1995  
Response Action Outcome: A permanent solution has been achieved. Contamination has not been reduced to background and an Activity and use Limitation (AUL) has been implemented.

Action Type: Immediate Response Action  
Action Status: Written Plan Received  
Action Date: 2/12/1996  
Response Action Outcome: A permanent solution has been achieved. Contamination has not been reduced to background and an Activity and use Limitation (AUL) has been implemented.

Action Type: RNF  
Action Status: Reportable Release under MGL 21E  
Action Date: 2/12/1996  
Response Action Outcome: A permanent solution has been achieved. Contamination has not been reduced to background and an Activity and use Limitation (AUL) has been implemented.

Action Type: RLFA  
Action Status: FOLOFF  
Action Date: 2/27/1996  
Response Action Outcome: A permanent solution has been achieved. Contamination has not been reduced to background and an Activity and use Limitation (AUL) has been implemented.

Action Type: Immediate Response Action  
Action Status: Oral Approval of Plan or Action  
Action Date: 2/27/1996  
Response Action Outcome: A permanent solution has been achieved. Contamination has not been reduced to background and an Activity and use Limitation (AUL) has been implemented.

Action Type: Release Abatement Measure  
Action Status: Written Plan Received  
Action Date: 2/27/1997  
Response Action Outcome: A permanent solution has been achieved. Contamination has not been reduced to background and an Activity and use Limitation (AUL) has been implemented.

Action Type: Immediate Response Action  
Action Status: Completion Statement Received  
Action Date: 4/8/1996  
Response Action Outcome: A permanent solution has been achieved. Contamination has not been reduced to background and an Activity and use Limitation (AUL) has been implemented.

Action Type: Release Abatement Measure  
Action Status: Completion Statement Received

Map ID  
Direction  
Distance  
Elevation

MAP FINDINGS

Site

Database(s)

EDR ID Number  
EPA ID Number

**BOB MARTINACK (Continued)**

**S104545505**

Action Date: 5/29/1997  
Response Action Outcome: A permanent solution has been achieved. Contamination has not been reduced to background and an Activity and use Limitation (AUL) has been implemented.

Action Type: An activity type that is related to an Audit  
Action Status: NOA  
Action Date: 7/14/1999  
Response Action Outcome: A permanent solution has been achieved. Contamination has not been reduced to background and an Activity and use Limitation (AUL) has been implemented.

Chemicals:  
Chemical: #2 FUEL OIL  
Quantity: 10 gallons  
Location Type: COMMERCIAL  
Source: UNKNOWN

**AZ249** **FORMER SWEDES AUTO BODY**  
**WNW** **13 MASON ST**  
**1/2-1** **PEABODY, MA 01960**  
**0.901 mi.**  
**4755 ft.** **Site 1 of 2 in cluster AZ**

**MA SHWS** **S105200120**  
**MA INST CONTROL** **N/A**  
**MA RELEASE**

**Relative:** SHWS:  
**Lower** Release Tracking Number/Current Status: 3-0021210 / RAO  
Release Town: PEABODY  
Notification Date: 10/23/2001  
Category: 120 DY  
Associated ID: Not reported  
**Current Status:** **Response Action Outcome**  
Status Date: 10/23/2001  
Phase: Not reported  
Response Action Outcome: A3 - A permanent solution has been achieved. Contamination has not been reduced to background and an Activity and use Limitation (AUL) has been implemented.  
  
Oil Or Haz Material: Hazardous Material

[Click here to access the MA DEP site for this facility:](#)

Chemicals:  
Chemical: CADMIUM  
Quantity: 25.8 micrograms per liter  
Chemical: ARSENIC  
Quantity: 89.8 milligrams per kilogram

Actions:  
Action Type: RNF  
Action Status: Reportable Release under MGL 21E  
Action Date: 10/23/2001  
Response Action Outcome: A permanent solution has been achieved. Contamination has not been reduced to background and an Activity and use Limitation (AUL) has been implemented.

Action Type: Release Disposition  
Action Status: Reportable Release under MGL 21E

Map ID  
Direction  
Distance  
Elevation

MAP FINDINGS

Site

Database(s)

EDR ID Number  
EPA ID Number

**FORMER SWEDES AUTO BODY (Continued)**

**S105200120**

Action Date: 10/23/2001  
Response Action Outcome: A permanent solution has been achieved. Contamination has not been reduced to background and an Activity and use Limitation (AUL) has been implemented.

Action Type: Activity and Use Limitation  
Action Status: Transmittal, Notice, or Notification Received  
Action Date: 10/23/2001  
Response Action Outcome: A permanent solution has been achieved. Contamination has not been reduced to background and an Activity and use Limitation (AUL) has been implemented.

Action Type: Response Action Outcome - RAO  
Action Status: RAO Statement Received  
Action Date: 10/23/2001  
Response Action Outcome: A permanent solution has been achieved. Contamination has not been reduced to background and an Activity and use Limitation (AUL) has been implemented.

Action Type: Activity and Use Limitation  
Action Status: Legal Notice Published  
Action Date: 11/27/2001  
Response Action Outcome: A permanent solution has been achieved. Contamination has not been reduced to background and an Activity and use Limitation (AUL) has been implemented.

Action Type: Response Action Outcome - RAO  
Action Status: Level I - Technical Screen Audit  
Action Date: 3/20/2002  
Response Action Outcome: A permanent solution has been achieved. Contamination has not been reduced to background and an Activity and use Limitation (AUL) has been implemented.

Action Type: Activity and Use Limitation  
Action Status: Level I - Technical Screen Audit  
Action Date: 3/20/2002  
Response Action Outcome: A permanent solution has been achieved. Contamination has not been reduced to background and an Activity and use Limitation (AUL) has been implemented.

Action Type: Activity and Use Limitation  
Action Status: Level II - Audit Inspection  
Action Date: 5/14/2008  
Response Action Outcome: A permanent solution has been achieved. Contamination has not been reduced to background and an Activity and use Limitation (AUL) has been implemented.

Action Type: An activity type that is related to an Audit  
Action Status: NAFNVD  
Action Date: 6/11/2008  
Response Action Outcome: A permanent solution has been achieved. Contamination has not been reduced to background and an Activity and use Limitation (AUL) has been implemented.

**INST CONTROL:**

Release Tracking Number: 3-0021210

Map ID  
Direction  
Distance  
Elevation

MAP FINDINGS

Site

Database(s)

EDR ID Number  
EPA ID Number

**FORMER SWEDES AUTO BODY (Continued)**

**S105200120**

Action Type: AUL  
Action Stat: LEGNOT  
Action Date: 11/27/2001  
Response Action Outcome: A3 - A permanent solution has been achieved. Contamination has not been reduced to background and an Activity and use Limitation (AUL) has been implemented.

Release Tracking Number: 3-0021210  
Action Type: AUL  
Action Stat: RECPT  
Action Date: 10/23/2001  
Response Action Outcome: A3 - A permanent solution has been achieved. Contamination has not been reduced to background and an Activity and use Limitation (AUL) has been implemented.

Release Tracking Number: 3-0021210  
Action Type: AUL  
Action Stat: SNAUDI  
Action Date: 05/14/2008  
Response Action Outcome: A3 - A permanent solution has been achieved. Contamination has not been reduced to background and an Activity and use Limitation (AUL) has been implemented.

Release Tracking Number: 3-0021210  
Action Type: AUL  
Action Stat: TSAUD  
Action Date: 03/20/2002  
Response Action Outcome: A3 - A permanent solution has been achieved. Contamination has not been reduced to background and an Activity and use Limitation (AUL) has been implemented.

**Release:**

Release Tracking Number/Current Status: 3-0021210 / RAO  
Primary ID: Not reported  
Official City: PEABODY  
Notification: 10/23/2001  
Category: 120 DY  
Status Date: 10/23/2001  
Phase: Not reported  
Response Action Outcome: A3 - A permanent solution has been achieved. Contamination has not been reduced to background and an Activity and use Limitation (AUL) has been implemented.  
Oil / Haz Material Type: Hazardous Material

Click here to access the MA DEP site for this facility:

**Actions:**

Action Type: RNF  
Action Status: Reportable Release under MGL 21E  
Action Date: 10/23/2001  
Response Action Outcome: A permanent solution has been achieved. Contamination has not been reduced to background and an Activity and use Limitation (AUL) has been implemented.

Action Type: Release Disposition  
Action Status: Reportable Release under MGL 21E

Map ID  
Direction  
Distance  
Elevation

MAP FINDINGS

Site

Database(s)

EDR ID Number  
EPA ID Number

**FORMER SWEDES AUTO BODY (Continued)**

**S105200120**

Action Date: 10/23/2001  
Response Action Outcome: A permanent solution has been achieved. Contamination has not been reduced to background and an Activity and use Limitation (AUL) has been implemented.

Action Type: Activity and Use Limitation  
Action Status: Transmittal, Notice, or Notification Received  
Action Date: 10/23/2001  
Response Action Outcome: A permanent solution has been achieved. Contamination has not been reduced to background and an Activity and use Limitation (AUL) has been implemented.

Action Type: Response Action Outcome - RAO  
Action Status: RAO Statement Received  
Action Date: 10/23/2001  
Response Action Outcome: A permanent solution has been achieved. Contamination has not been reduced to background and an Activity and use Limitation (AUL) has been implemented.

Action Type: Activity and Use Limitation  
Action Status: Legal Notice Published  
Action Date: 11/27/2001  
Response Action Outcome: A permanent solution has been achieved. Contamination has not been reduced to background and an Activity and use Limitation (AUL) has been implemented.

Action Type: Response Action Outcome - RAO  
Action Status: Level I - Technical Screen Audit  
Action Date: 3/20/2002  
Response Action Outcome: A permanent solution has been achieved. Contamination has not been reduced to background and an Activity and use Limitation (AUL) has been implemented.

Action Type: Activity and Use Limitation  
Action Status: Level I - Technical Screen Audit  
Action Date: 3/20/2002  
Response Action Outcome: A permanent solution has been achieved. Contamination has not been reduced to background and an Activity and use Limitation (AUL) has been implemented.

Action Type: Activity and Use Limitation  
Action Status: Level II - Audit Inspection  
Action Date: 5/14/2008  
Response Action Outcome: A permanent solution has been achieved. Contamination has not been reduced to background and an Activity and use Limitation (AUL) has been implemented.

Action Type: An activity type that is related to an Audit  
Action Status: NAFNVD  
Action Date: 6/11/2008  
Response Action Outcome: A permanent solution has been achieved. Contamination has not been reduced to background and an Activity and use Limitation (AUL) has been implemented.

Chemicals:  
Chemical: CADMIUM  
Quantity: 25.8 micrograms per liter

Map ID  
Direction  
Distance  
Elevation

MAP FINDINGS

Site

Database(s)

EDR ID Number  
EPA ID Number

**FORMER SWEDES AUTO BODY (Continued)**

**S105200120**

Chemical: ARSENIC  
Quantity: 89.8 milligrams per kilogram

250  
NE  
1/2-1  
0.902 mi.  
4764 ft.

**E MCGRATH INC  
35 OSBORNE ST  
SALEM, MA 01970**

**MA SHWS  
MA RELEASE**

**S105200194  
N/A**

**Relative:  
Lower**

SHWS:

**Actual:  
24 ft.**

Release Tracking Number/Current Status: 3-0021311 / RAO  
Release Town: SALEM  
Notification Date: 12/06/2001  
Category: 120 DY  
Associated ID: Not reported  
**Current Status: Response Action Outcome**  
Status Date: 02/01/2002  
Phase: Not reported  
Response Action Outcome: B1 - Remedial actions have not been conducted because a level of No Significant Risk exists.  
Oil Or Haz Material: Hazardous Material

[Click here to access the MA DEP site for this facility:](#)

Chemicals:

Chemical: TRICHLOROETHENE  
Quantity: 170 milligrams per kilogram  
Chemical: BENZO[B]FLUORANTHENE  
Quantity: 73 milligrams per kilogram

Actions:

Action Type: Release Disposition  
Action Status: Reportable Release under MGL 21E  
Action Date: 12/6/2001  
Response Action Outcome: Remedial actions have not been conducted because a level of No Significant Risk exists.

Action Type: RNF  
Action Status: Reportable Release under MGL 21E  
Action Date: 12/6/2001  
Response Action Outcome: Remedial actions have not been conducted because a level of No Significant Risk exists.

Action Type: Response Action Outcome - RAO  
Action Status: RAO Statement Received  
Action Date: 2/1/2002  
Response Action Outcome: Remedial actions have not been conducted because a level of No Significant Risk exists.

Action Type: A Notice sent to a Potentially Responsible Party (PRP)  
Action Status: A MassDEP piece of correspondence was issued (approvals, NORs, etc.  
Action Date: 3/11/2002  
Response Action Outcome: Remedial actions have not been conducted because a level of No Significant Risk exists.

Action Type: Response Action Outcome - RAO  
Action Status: Level I - Technical Screen Audit



Map ID  
Direction  
Distance  
Elevation

MAP FINDINGS

Site

Database(s)

EDR ID Number  
EPA ID Number

**E MCGRATH INC (Continued)**

**S105200194**

Action Date: 4/1/2002  
Response Action Outcome: Remedial actions have not been conducted because a level of No Significant Risk exists.

Action Type: Response Action Outcome - RAO  
Action Status: Level II - Audit Inspection  
Action Date: 6/15/2002  
Response Action Outcome: Remedial actions have not been conducted because a level of No Significant Risk exists.

**Release:**

Release Tracking Number/Current Status: 3-0021311 / RAO  
Primary ID: Not reported  
Official City: SALEM  
Notification: 12/06/2001  
Category: 120 DY  
Status Date: 02/01/2002  
Phase: Not reported  
Response Action Outcome: B1 - Remedial actions have not been conducted because a level of No Significant Risk exists.  
Oil / Haz Material Type: Hazardous Material

[Click here to access the MA DEP site for this facility:](#)

**Actions:**

Action Type: Release Disposition  
Action Status: Reportable Release under MGL 21E  
Action Date: 12/6/2001  
Response Action Outcome: Remedial actions have not been conducted because a level of No Significant Risk exists.

Action Type: RNF  
Action Status: Reportable Release under MGL 21E  
Action Date: 12/6/2001  
Response Action Outcome: Remedial actions have not been conducted because a level of No Significant Risk exists.

Action Type: Response Action Outcome - RAO  
Action Status: RAO Statement Received  
Action Date: 2/1/2002  
Response Action Outcome: Remedial actions have not been conducted because a level of No Significant Risk exists.

Action Type: A Notice sent to a Potentially Responsible Party (PRP)  
Action Status: A MassDEP piece of correspondence was issued (approvals, NORs, etc.  
Action Date: 3/11/2002  
Response Action Outcome: Remedial actions have not been conducted because a level of No Significant Risk exists.

Action Type: Response Action Outcome - RAO  
Action Status: Level I - Technical Screen Audit  
Action Date: 4/1/2002  
Response Action Outcome: Remedial actions have not been conducted because a level of No Significant Risk exists.

Map ID  
Direction  
Distance  
Elevation

MAP FINDINGS

Site

Database(s)

EDR ID Number  
EPA ID Number

**E MCGRATH INC (Continued)**

**S105200194**

Action Type: Response Action Outcome - RAO  
Action Status: Level II - Audit Inspection  
Action Date: 6/15/2002  
Response Action Outcome: Remedial actions have not been conducted because a level of No Significant Risk exists.

Chemicals:  
Chemical: TRICHLOROETHENE  
Quantity: 170 milligrams per kilogram  
Chemical: BENZO[B]FLUORANTHENE  
Quantity: 73 milligrams per kilogram

251  
East  
1/2-1  
0.905 mi.  
4781 ft.

**SALEM #1 SUBSTATION**  
**25 PEABODY ST**  
**SALEM, MA 01970**

**MA SHWS**  
**MA RELEASE**  
**MA ASBESTOS**

**S108117586**  
**N/A**

**Relative:**  
**Lower**  
**Actual:**  
**9 ft.**

SHWS:  
Release Tracking Number/Current Status: 3-0026886 / RAO  
Release Town: SALEM  
Notification Date: 06/08/2007  
Category: TWO HR  
Associated ID: Not reported  
**Current Status:** **Response Action Outcome**  
Status Date: 08/07/2007  
Phase: Not reported  
Response Action Outcome: A1 - A permanent solution has been achieved. Contamination has been reduced to background or a threat of release has been eliminated.  
Oil Or Haz Material: Oil  
Location Type: COMMERCIAL  
Source: TRANSFORM

[Click here to access the MA DEP site for this facility:](#)

Chemicals:  
Chemical: MINERAL OIL DIELECTRIC FLUID  
Quantity: 40 gallons  
Chemical: MODF NON PCB  
Quantity: 25 gallons

Actions:  
Action Type: Immediate Response Action  
Action Status: Oral Approval of Plan or Action  
Action Date: 6/8/2007  
Response Action Outcome: A permanent solution has been achieved. Contamination has been reduced to background or a threat of release has been eliminated.

Action Type: Release Disposition  
Action Status: Reportable Release under MGL 21E  
Action Date: 6/8/2007  
Response Action Outcome: A permanent solution has been achieved. Contamination has been reduced to background or a threat of release has been eliminated.

Action Type: A Notice sent to a Potentially Responsible Party (PRP)  
Action Status: A MassDEP piece of correspondence was issued (approvals, NORs, etc.

Map ID  
Direction  
Distance  
Elevation

MAP FINDINGS

Site

Database(s)

EDR ID Number  
EPA ID Number

**SALEM #1 SUBSTATION (Continued)**

**S108117586**

Action Date: 7/18/2007  
Response Action Outcome: A permanent solution has been achieved. Contamination has been reduced to background or a threat of release has been eliminated.

Action Type: RNFE  
Action Status: Transmittal, Notice, or Notification Received  
Action Date: 8/7/2007  
Response Action Outcome: A permanent solution has been achieved. Contamination has been reduced to background or a threat of release has been eliminated.

Action Type: RNF  
Action Status: Reportable Release under MGL 21E  
Action Date: 8/7/2007  
Response Action Outcome: A permanent solution has been achieved. Contamination has been reduced to background or a threat of release has been eliminated.

Action Type: Response Action Outcome - RAO  
Action Status: RAO Statement Received  
Action Date: 8/7/2007  
Response Action Outcome: A permanent solution has been achieved. Contamination has been reduced to background or a threat of release has been eliminated.

Release Tracking Number/Current Status: 3-0026270 / RAO  
Release Town: SALEM  
Notification Date: 10/04/2006  
Category: 120 DY  
Associated ID: Not reported  
**Current Status: Response Action Outcome**  
Status Date: 08/03/2009  
Phase: PHASE II  
Response Action Outcome: A2 - A permanent solution has been achieved. Contamination has not been reduced to background.

Oil Or Haz Material: Oil and Hazardous Material  
Source: UNKNOWN

[Click here to access the MA DEP site for this facility:](#)

Chemicals:  
Chemical: LEAD  
Quantity: 3440 milligrams per kilogram  
Chemical: C11 THRU C22 AROMATIC HYDROCARBONS  
Quantity: 752 milligrams per kilogram  
Chemical: C9 THRU C18 ALIPHATIC HYDROCARBONS  
Quantity: 1040 milligrams per kilogram

Actions:  
Action Type: Tier Classification  
Action Status: Legal Notice Published  
Action Date: 10/12/2007  
Response Action Outcome: A permanent solution has been achieved. Contamination has not been reduced to background.

Action Type: RNF  
Action Status: Reportable Release under MGL 21E  
Action Date: 10/4/2006

Map ID  
Direction  
Distance  
Elevation

MAP FINDINGS

Site

Database(s)

EDR ID Number  
EPA ID Number

**SALEM #1 SUBSTATION (Continued)**

**S108117586**

Response Action Outcome: A permanent solution has been achieved. Contamination has not been reduced to background.

Action Type: Release Disposition  
Action Status: Reportable Release under MGL 21E  
Action Date: 10/4/2006  
Response Action Outcome: A permanent solution has been achieved. Contamination has not been reduced to background.

Action Type: Phase 1  
Action Status: Completion Statement Received  
Action Date: 10/4/2007  
Response Action Outcome: A permanent solution has been achieved. Contamination has not been reduced to background.

Action Type: Tier Classification  
Action Status: Tier 2 Classification  
Action Date: 10/4/2007  
Response Action Outcome: A permanent solution has been achieved. Contamination has not been reduced to background.

Action Type: Tier Classification  
Action Status: Transmittal, Notice, or Notification Received  
Action Date: 10/4/2007  
Response Action Outcome: A permanent solution has been achieved. Contamination has not been reduced to background.

Action Type: Phase 2  
Action Status: Scope of Work Received  
Action Date: 10/4/2007  
Response Action Outcome: A permanent solution has been achieved. Contamination has not been reduced to background.

Action Type: Release Abatement Measure  
Action Status: Written Plan Received  
Action Date: 11/15/2006  
Response Action Outcome: A permanent solution has been achieved. Contamination has not been reduced to background.

Action Type: Release Abatement Measure  
Action Status: Fee Received - FMCRA Use Only  
Action Date: 11/22/2006  
Response Action Outcome: A permanent solution has been achieved. Contamination has not been reduced to background.

Action Type: A Notice sent to a Potentially Responsible Party (PRP)  
Action Status: A MassDEP piece of correspondence was issued (approvals, NORs, etc.  
Action Date: 11/6/2006  
Response Action Outcome: A permanent solution has been achieved. Contamination has not been reduced to background.

Action Type: Response Action Outcome - RAO  
Action Status: Level I - Technical Screen Audit  
Action Date: 12/22/2009  
Response Action Outcome: A permanent solution has been achieved. Contamination has not been reduced to background.

Map ID  
Direction  
Distance  
Elevation

MAP FINDINGS

Site

Database(s)

EDR ID Number  
EPA ID Number

**SALEM #1 SUBSTATION (Continued)**

**S108117586**

Action Type: Release Abatement Measure  
Action Status: Completion Statement Received  
Action Date: 3/5/2007  
Response Action Outcome: A permanent solution has been achieved. Contamination has not been reduced to background.

Action Type: Release Abatement Measure  
Action Status: Written Plan Received  
Action Date: 5/19/2009  
Response Action Outcome: A permanent solution has been achieved. Contamination has not been reduced to background.

Action Type: Release Abatement Measure  
Action Status: Level I - Technical Screen Audit  
Action Date: 5/20/2009  
Response Action Outcome: A permanent solution has been achieved. Contamination has not been reduced to background.

Action Type: Response Action Outcome - RAO  
Action Status: RAO Statement Received  
Action Date: 8/3/2009  
Response Action Outcome: A permanent solution has been achieved. Contamination has not been reduced to background.

Action Type: Release Abatement Measure  
Action Status: Completion Statement Received  
Action Date: 8/3/2009  
Response Action Outcome: A permanent solution has been achieved. Contamination has not been reduced to background.

Action Type: A Notice sent to a Potentially Responsible Party (PRP)  
Action Status: ALSNT  
Action Date: 9/10/2007  
Response Action Outcome: A permanent solution has been achieved. Contamination has not been reduced to background.

**Release:**

Release Tracking Number/Current Status: 3-0026270 / RAO  
Primary ID: Not reported  
Official City: SALEM  
Notification: 10/04/2006  
Category: 120 DY  
Status Date: 08/03/2009  
Phase: PHASE II  
Response Action Outcome: A2 - A permanent solution has been achieved. Contamination has not been reduced to background.  
Oil / Haz Material Type: Oil and Hazardous Material

[Click here to access the MA DEP site for this facility:](#)

**Actions:**

Action Type: Tier Classification  
Action Status: Legal Notice Published  
Action Date: 10/12/2007  
Response Action Outcome: A permanent solution has been achieved. Contamination has not been

Map ID  
Direction  
Distance  
Elevation

MAP FINDINGS

Site

Database(s)

EDR ID Number  
EPA ID Number

**SALEM #1 SUBSTATION (Continued)**

**S108117586**

reduced to background.

Action Type: RNF  
Action Status: Reportable Release under MGL 21E  
Action Date: 10/4/2006  
Response Action Outcome: A permanent solution has been achieved. Contamination has not been reduced to background.

Action Type: Release Disposition  
Action Status: Reportable Release under MGL 21E  
Action Date: 10/4/2006  
Response Action Outcome: A permanent solution has been achieved. Contamination has not been reduced to background.

Action Type: Phase 1  
Action Status: Completion Statement Received  
Action Date: 10/4/2007  
Response Action Outcome: A permanent solution has been achieved. Contamination has not been reduced to background.

Action Type: Tier Classification  
Action Status: Tier 2 Classification  
Action Date: 10/4/2007  
Response Action Outcome: A permanent solution has been achieved. Contamination has not been reduced to background.

Action Type: Tier Classification  
Action Status: Transmittal, Notice, or Notification Received  
Action Date: 10/4/2007  
Response Action Outcome: A permanent solution has been achieved. Contamination has not been reduced to background.

Action Type: Phase 2  
Action Status: Scope of Work Received  
Action Date: 10/4/2007  
Response Action Outcome: A permanent solution has been achieved. Contamination has not been reduced to background.

Action Type: Release Abatement Measure  
Action Status: Written Plan Received  
Action Date: 11/15/2006  
Response Action Outcome: A permanent solution has been achieved. Contamination has not been reduced to background.

Action Type: Release Abatement Measure  
Action Status: Fee Received - FMCRA Use Only  
Action Date: 11/22/2006  
Response Action Outcome: A permanent solution has been achieved. Contamination has not been reduced to background.

Action Type: A Notice sent to a Potentially Responsible Party (PRP)  
Action Status: A MassDEP piece of correspondence was issued (approvals, NORs, etc.)  
Action Date: 11/6/2006  
Response Action Outcome: A permanent solution has been achieved. Contamination has not been reduced to background.

Action Type: Response Action Outcome - RAO

Map ID  
Direction  
Distance  
Elevation

MAP FINDINGS

Site

Database(s)

EDR ID Number  
EPA ID Number

**SALEM #1 SUBSTATION (Continued)**

**S108117586**

Action Status: Level I - Technical Screen Audit  
Action Date: 12/22/2009  
Response Action Outcome: A permanent solution has been achieved. Contamination has not been reduced to background.

Action Type: Release Abatement Measure  
Action Status: Completion Statement Received  
Action Date: 3/5/2007  
Response Action Outcome: A permanent solution has been achieved. Contamination has not been reduced to background.

Action Type: Release Abatement Measure  
Action Status: Written Plan Received  
Action Date: 5/19/2009  
Response Action Outcome: A permanent solution has been achieved. Contamination has not been reduced to background.

Action Type: Release Abatement Measure  
Action Status: Level I - Technical Screen Audit  
Action Date: 5/20/2009  
Response Action Outcome: A permanent solution has been achieved. Contamination has not been reduced to background.

Action Type: Response Action Outcome - RAO  
Action Status: RAO Statement Received  
Action Date: 8/3/2009  
Response Action Outcome: A permanent solution has been achieved. Contamination has not been reduced to background.

Action Type: Release Abatement Measure  
Action Status: Completion Statement Received  
Action Date: 8/3/2009  
Response Action Outcome: A permanent solution has been achieved. Contamination has not been reduced to background.

Action Type: A Notice sent to a Potentially Responsible Party (PRP)  
Action Status: ALSNT  
Action Date: 9/10/2007  
Response Action Outcome: A permanent solution has been achieved. Contamination has not been reduced to background.

Chemicals:  
Chemical: LEAD  
Quantity: 3440 milligrams per kilogram  
Chemical: C11 THRU C22 AROMATIC HYDROCARBONS  
Quantity: 752 milligrams per kilogram  
Chemical: C9 THRU C18 ALIPHATIC HYDROCARBONS  
Quantity: 1040 milligrams per kilogram  
Source: UNKNOWN

Release Tracking Number/Current Status: 3-0026886 / RAO  
Primary ID: Not reported  
Official City: SALEM  
Notification: 06/08/2007  
Category: TWO HR  
Status Date: 08/07/2007  
Phase: Not reported

Map ID  
Direction  
Distance  
Elevation

MAP FINDINGS

Site

Database(s)

EDR ID Number  
EPA ID Number

**SALEM #1 SUBSTATION (Continued)**

**S108117586**

Response Action Outcome: A1 - A permanent solution has been achieved. Contamination has been reduced to background or a threat of release has been eliminated.  
Oil / Haz Material Type: Oil

[Click here to access the MA DEP site for this facility:](#)

**Actions:**

Action Type: Immediate Response Action  
Action Status: Oral Approval of Plan or Action  
Action Date: 6/8/2007  
Response Action Outcome: A permanent solution has been achieved. Contamination has been reduced to background or a threat of release has been eliminated.

Action Type: Release Disposition  
Action Status: Reportable Release under MGL 21E  
Action Date: 6/8/2007  
Response Action Outcome: A permanent solution has been achieved. Contamination has been reduced to background or a threat of release has been eliminated.

Action Type: A Notice sent to a Potentially Responsible Party (PRP)  
Action Status: A MassDEP piece of correspondence was issued (approvals, NORs, etc.  
Action Date: 7/18/2007  
Response Action Outcome: A permanent solution has been achieved. Contamination has been reduced to background or a threat of release has been eliminated.

Action Type: RNFE  
Action Status: Transmittal, Notice, or Notification Received  
Action Date: 8/7/2007  
Response Action Outcome: A permanent solution has been achieved. Contamination has been reduced to background or a threat of release has been eliminated.

Action Type: RNF  
Action Status: Reportable Release under MGL 21E  
Action Date: 8/7/2007  
Response Action Outcome: A permanent solution has been achieved. Contamination has been reduced to background or a threat of release has been eliminated.

Action Type: Response Action Outcome - RAO  
Action Status: RAO Statement Received  
Action Date: 8/7/2007  
Response Action Outcome: A permanent solution has been achieved. Contamination has been reduced to background or a threat of release has been eliminated.

**Chemicals:**

Chemical: MINERAL OIL DIELECTRIC FLUID  
Quantity: 40 gallons  
Chemical: MODF NON PCB  
Quantity: 25 gallons  
Location Type: COMMERCIAL  
Source: TRANSFORM

**ASBESTOS:**

Notification: Not reported  
DEP Region: Not reported  
Notifiers Name: Not reported  
Start Date: 03/27/2007



Map ID  
Direction  
Distance  
Elevation

MAP FINDINGS

Site

Database(s)

EDR ID Number  
EPA ID Number

**SALEM #1 SUBSTATION (Continued)**

**S108117586**

End Date: 03/28/2007  
Date Entered: Not reported  
Entry Date: 03/06/2007  
Quantity Material Removed SF: .00  
Quantity Material Removed LF: 12.00  
Project Description: Trns  
AR Tracking ID: 80156  
Super Lic Number: AS000000  
Monitor Lic Number: Not reported  
Lab Lic Number: AA000162  
Year: 2007  
Sticker Number: 100052415  
Form Type: ANF-001  
Fee Status: Fifty  
Facility Phone: 9787443408  
Sub Town: Not reported  
Worksite: CONTROL ROOM  
Occupied: 0  
Contractor: AC000063  
Contract Type: Off  
Hours: Week days: 7AM-3PM Week end: N/A  
Project Type: Oth:ADDING CT'S TO BUS  
Abatement Process: Disp  
Location: Indoors  
Decon Process: N/A  
Disposal Methods: MATERIAL WET, SEALED IN DOUBLE 6 MIL POLY YELLOW BAG, LABEL AND PLACED  
IN BARREL  
Facility Usage: ELECTRICAL DISTRIBUTION SUBSTATION  
Waiver Given: Not reported  
DEP Waiver Number: Not reported  
DLWD Waiver Number: Not reported  
Small Owner Occ: 5  
Owner Name: MASSACUHUSETT ELECTRIC COMPANY  
Owner Address: 55 BEARFOOT RD.  
Owner City: NORTHBORO  
Owner State: MA  
On Site Manager Name: RONALD J. BIZEUR  
On Site Manager Phone: 978-725-7000  
Ins Comp: Not reported  
Policy Number: Not reported  
EXP Date: Not reported  
Facility Size: Not reported  
Transporter Name: NATIONAL GRID SERVICE CO.  
Transporter Address: 25 RESEARCH DR.  
Transporter City: WESTOBORO  
Transporter State: Not reported  
Final Site: 7  
Certified Name: RICHARD K. PERKINS  
Cert Sign Date: 03/06/2007  
Certified Company: NATIONAL GRID USA  
Certified Phone: 5089626720  
Entered\_by: Not reported  
  
Notification: Not reported  
DEP Region: Not reported  
Notifiers Name: Not reported  
Start Date: 02/27/2007

Map ID  
Direction  
Distance  
Elevation

MAP FINDINGS

Site

Database(s)

EDR ID Number  
EPA ID Number

**SALEM #1 SUBSTATION (Continued)**

**S108117586**

End Date: 02/28/2007  
Date Entered: Not reported  
Entry Date: 02/21/2007  
Quantity Material Removed SF: Not reported  
Quantity Material Removed LF: 30.00  
Project Description: Cloths  
AR Tracking ID: 79677  
Super Lic Number: AS033277  
Monitor Lic Number: Not reported  
Lab Lic Number: AA000054  
Year: Not reported  
Sticker Number: 558898  
Form Type: ANF-001  
Fee Status: F  
Facility Phone: (978) 744-3408  
Sub Town: Not reported  
Worksite: CONTROL RM - 1ST FLR  
Occupied: Not reported  
Contractor: AC000063  
Contract Type: Not reported  
Hours: 7-3  
Project Type: Not reported  
Abatement Process: Not reported  
Location: Not reported  
Decon Process: AS REQUIRED  
Disposal Methods: WET 2 PLY POLY BAG  
Facility Usage: Not reported  
Waiver Given: Not reported  
DEP Waiver Number: Not reported  
DLWD Waiver Number: Not reported  
Small Owner Occ: Not reported  
Owner Name: MASS ELECTRIC CO  
Owner Address: 55 BEARFOOT RD  
Owner City: NORTHBOROUGH  
Owner State: MA  
On Site Manager Name: Not reported  
On Site Manager Phone: Not reported  
Ins Comp: Not reported  
Policy Number: Not reported  
EXP Date: Not reported  
Facility Size: Not reported  
Transporter Name: NATIONAL GRID USA SERVICE CO INC  
Transporter Address: 25 REARCH DR  
Transporter City: WESTBOROUGH  
Transporter State: MA  
Final Site: 7  
Certified Name: RICHARD PERKINS  
Cert Sign Date: 02/16/2007  
Certified Company: Not reported  
Certified Phone: Not reported  
Entered\_by: mmitchell

Map ID  
Direction  
Distance  
Elevation

MAP FINDINGS

Site

Database(s)

EDR ID Number  
EPA ID Number

AY252  
NE  
1/2-1  
0.908 mi.  
4796 ft.

**NORTHERLY ALONG MBTA ROW TO BRIDGE  
BRIDGE STREET AT SAINT PETER ST  
SALEM, MA 01970**

**MA SHWS S108034548  
MA RELEASE N/A**

**Relative:  
Lower**

SHWS:

**Actual:  
16 ft.**

Release Tracking Number/Current Status: 3-0025834 / RAO  
Release Town: SALEM  
Notification Date: 04/19/2006  
Category: 120 DY  
Associated ID: Not reported  
**Current Status: Response Action Outcome**  
Status Date: 10/31/2008  
Phase: PHASE III  
Response Action Outcome: A3 - A permanent solution has been achieved. Contamination has not been reduced to background and an Activity and use Limitation (AUL) has been implemented.  
  
Oil Or Haz Material: Oil and Hazardous Material

[Click here to access the MA DEP site for this facility:](#)

Chemicals:

Chemical: TPH  
Quantity: 1000 parts per million  
Chemical: LEAD  
Quantity: 3530 parts per million

Actions:

Action Type: Tier Classification  
Action Status: Transmittal, Notice, or Notification Received  
Action Date: 10/12/2008  
Response Action Outcome: A permanent solution has been achieved. Contamination has not been reduced to background and an Activity and use Limitation (AUL) has been implemented.

Action Type: Phase 2  
Action Status: Scope of Work Received  
Action Date: 10/12/2008  
Response Action Outcome: A permanent solution has been achieved. Contamination has not been reduced to background and an Activity and use Limitation (AUL) has been implemented.

Action Type: Tier Classification  
Action Status: Tier 2 Classification  
Action Date: 10/12/2008  
Response Action Outcome: A permanent solution has been achieved. Contamination has not been reduced to background and an Activity and use Limitation (AUL) has been implemented.

Action Type: Phase 1  
Action Status: Completion Statement Received  
Action Date: 10/12/2008  
Response Action Outcome: A permanent solution has been achieved. Contamination has not been reduced to background and an Activity and use Limitation (AUL) has been implemented.

Action Type: Response Action Outcome - RAO

Map ID  
Direction  
Distance  
Elevation

MAP FINDINGS

Site

Database(s)

EDR ID Number  
EPA ID Number

**NORTHERLY ALONG MBTA ROW TO BRIDGE (Continued)**

**S108034548**

Action Status:	RAO Statement Received
Action Date:	10/31/2008
Response Action Outcome:	A permanent solution has been achieved. Contamination has not been reduced to background and an Activity and use Limitation (AUL) has been implemented.
Action Type:	Release Abatement Measure
Action Status:	Completion Statement Received
Action Date:	10/31/2008
Response Action Outcome:	A permanent solution has been achieved. Contamination has not been reduced to background and an Activity and use Limitation (AUL) has been implemented.
Action Type:	Phase 2
Action Status:	Completion Statement Received
Action Date:	10/31/2008
Response Action Outcome:	A permanent solution has been achieved. Contamination has not been reduced to background and an Activity and use Limitation (AUL) has been implemented.
Action Type:	Release Abatement Measure
Action Status:	Status or Interim Report Received
Action Date:	3/28/2007
Response Action Outcome:	A permanent solution has been achieved. Contamination has not been reduced to background and an Activity and use Limitation (AUL) has been implemented.
Action Type:	RNF
Action Status:	Reportable Release under MGL 21E
Action Date:	4/19/2006
Response Action Outcome:	A permanent solution has been achieved. Contamination has not been reduced to background and an Activity and use Limitation (AUL) has been implemented.
Action Type:	Release Disposition
Action Status:	Reportable Release under MGL 21E
Action Date:	4/19/2006
Response Action Outcome:	A permanent solution has been achieved. Contamination has not been reduced to background and an Activity and use Limitation (AUL) has been implemented.
Action Type:	A Notice sent to a Potentially Responsible Party (PRP)
Action Status:	A MassDEP piece of correspondence was issued (approvals, NORs, etc.
Action Date:	4/26/2006
Response Action Outcome:	A permanent solution has been achieved. Contamination has not been reduced to background and an Activity and use Limitation (AUL) has been implemented.
Action Type:	RLFA
Action Status:	FOLOFF
Action Date:	4/27/2006
Response Action Outcome:	A permanent solution has been achieved. Contamination has not been reduced to background and an Activity and use Limitation (AUL) has been implemented.
Action Type:	Release Abatement Measure
Action Status:	Written Plan Received

Map ID  
Direction  
Distance  
Elevation

MAP FINDINGS

Site

Database(s)

EDR ID Number  
EPA ID Number

**NORTHERLY ALONG MBTA ROW TO BRIDGE (Continued)**

**S108034548**

Action Date: 4/28/2006  
Response Action Outcome: A permanent solution has been achieved. Contamination has not been reduced to background and an Activity and use Limitation (AUL) has been implemented.

Action Type: RLFA  
Action Status: FOLOFF  
Action Date: 4/4/2007  
Response Action Outcome: A permanent solution has been achieved. Contamination has not been reduced to background and an Activity and use Limitation (AUL) has been implemented.

Action Type: Release Abatement Measure  
Action Status: Status or Interim Report Received  
Action Date: 8/31/2006  
Response Action Outcome: A permanent solution has been achieved. Contamination has not been reduced to background and an Activity and use Limitation (AUL) has been implemented.

Action Type: Release Abatement Measure  
Action Status: Status or Interim Report Received  
Action Date: 9/27/2007  
Response Action Outcome: A permanent solution has been achieved. Contamination has not been reduced to background and an Activity and use Limitation (AUL) has been implemented.

**Release:**

Release Tracking Number/Current Status: 3-0025834 / RAO  
Primary ID: Not reported  
Official City: SALEM  
Notification: 04/19/2006  
Category: 120 DY  
Status Date: 10/31/2008  
Phase: PHASE III  
Response Action Outcome: A3 - A permanent solution has been achieved. Contamination has not been reduced to background and an Activity and use Limitation (AUL) has been implemented.  
Oil / Haz Material Type: Oil and Hazardous Material

[Click here to access the MA DEP site for this facility:](#)

**Actions:**

Action Type: Tier Classification  
Action Status: Transmittal, Notice, or Notification Received  
Action Date: 10/12/2008  
Response Action Outcome: A permanent solution has been achieved. Contamination has not been reduced to background and an Activity and use Limitation (AUL) has been implemented.

Action Type: Phase 2  
Action Status: Scope of Work Received  
Action Date: 10/12/2008  
Response Action Outcome: A permanent solution has been achieved. Contamination has not been reduced to background and an Activity and use Limitation (AUL) has been implemented.

Map ID  
Direction  
Distance  
Elevation

MAP FINDINGS

Site

Database(s)

EDR ID Number  
EPA ID Number

**NORTHERLY ALONG MBTA ROW TO BRIDGE (Continued)**

**S108034548**

Action Type: Tier Classification  
Action Status: Tier 2 Classification  
Action Date: 10/12/2008  
Response Action Outcome: A permanent solution has been achieved. Contamination has not been reduced to background and an Activity and use Limitation (AUL) has been implemented.

Action Type: Phase 1  
Action Status: Completion Statement Received  
Action Date: 10/12/2008  
Response Action Outcome: A permanent solution has been achieved. Contamination has not been reduced to background and an Activity and use Limitation (AUL) has been implemented.

Action Type: Response Action Outcome - RAO  
Action Status: RAO Statement Received  
Action Date: 10/31/2008  
Response Action Outcome: A permanent solution has been achieved. Contamination has not been reduced to background and an Activity and use Limitation (AUL) has been implemented.

Action Type: Release Abatement Measure  
Action Status: Completion Statement Received  
Action Date: 10/31/2008  
Response Action Outcome: A permanent solution has been achieved. Contamination has not been reduced to background and an Activity and use Limitation (AUL) has been implemented.

Action Type: Phase 2  
Action Status: Completion Statement Received  
Action Date: 10/31/2008  
Response Action Outcome: A permanent solution has been achieved. Contamination has not been reduced to background and an Activity and use Limitation (AUL) has been implemented.

Action Type: Release Abatement Measure  
Action Status: Status or Interim Report Received  
Action Date: 3/28/2007  
Response Action Outcome: A permanent solution has been achieved. Contamination has not been reduced to background and an Activity and use Limitation (AUL) has been implemented.

Action Type: RNF  
Action Status: Reportable Release under MGL 21E  
Action Date: 4/19/2006  
Response Action Outcome: A permanent solution has been achieved. Contamination has not been reduced to background and an Activity and use Limitation (AUL) has been implemented.

Action Type: Release Disposition  
Action Status: Reportable Release under MGL 21E  
Action Date: 4/19/2006  
Response Action Outcome: A permanent solution has been achieved. Contamination has not been reduced to background and an Activity and use Limitation (AUL) has been implemented.

Action Type: A Notice sent to a Potentially Responsible Party (PRP)

Map ID  
Direction  
Distance  
Elevation

MAP FINDINGS

Site

Database(s)

EDR ID Number  
EPA ID Number

**NORTHERLY ALONG MBTA ROW TO BRIDGE (Continued)**

**S108034548**

Action Status: A MassDEP piece of correspondence was issued (approvals, NORs, etc.  
Action Date: 4/26/2006  
Response Action Outcome: A permanent solution has been achieved. Contamination has not been reduced to background and an Activity and use Limitation (AUL) has been implemented.

Action Type: RLFA  
Action Status: FOLOFF  
Action Date: 4/27/2006  
Response Action Outcome: A permanent solution has been achieved. Contamination has not been reduced to background and an Activity and use Limitation (AUL) has been implemented.

Action Type: Release Abatement Measure  
Action Status: Written Plan Received  
Action Date: 4/28/2006  
Response Action Outcome: A permanent solution has been achieved. Contamination has not been reduced to background and an Activity and use Limitation (AUL) has been implemented.

Action Type: RLFA  
Action Status: FOLOFF  
Action Date: 4/4/2007  
Response Action Outcome: A permanent solution has been achieved. Contamination has not been reduced to background and an Activity and use Limitation (AUL) has been implemented.

Action Type: Release Abatement Measure  
Action Status: Status or Interim Report Received  
Action Date: 8/31/2006  
Response Action Outcome: A permanent solution has been achieved. Contamination has not been reduced to background and an Activity and use Limitation (AUL) has been implemented.

Action Type: Release Abatement Measure  
Action Status: Status or Interim Report Received  
Action Date: 9/27/2007  
Response Action Outcome: A permanent solution has been achieved. Contamination has not been reduced to background and an Activity and use Limitation (AUL) has been implemented.

Chemicals:  
Chemical: TPH  
Quantity: 1000 parts per million  
Chemical: LEAD  
Quantity: 3530 parts per million

**BA253** **SHAW'S INC**  
**SE** **48 BROADWAY**  
**1/2-1** **SALEM, MA 01970**  
**0.909 mi.**  
**4800 ft.** **Site 1 of 2 in cluster BA**

**MA SHWS** **U001009031**  
**MA UST** **N/A**  
**MA RELEASE**  
**MA Financial Assurance**

**Relative:** SHWS:  
**Lower** Release Tracking Number/Current Status: 3-0033484 / DPS  
**Actual:** Release Town: SALEM  
**19 ft.** Notification Date: 03/24/2016

Map ID  
Direction  
Distance  
Elevation

MAP FINDINGS

Site

Database(s)

EDR ID Number  
EPA ID Number

**SHAW'S INC (Continued)**

**U001009031**

Category: 120 DY  
Associated ID: Not reported  
**Current Status: Downgradient Property Status**  
Status Date: 05/11/2016  
Phase: Not reported  
Response Action Outcome: -  
Oil Or Haz Material: Hazardous Material  
Source: UNKNOWN

[Click here to access the MA DEP site for this facility:](#)

**Chemicals:**

Chemical: TRICHLOROETHYLENE  
Quantity: 46 parts per billion

**Actions:**

Action Type: RNFE  
Action Status: Transmittal, Notice, or Notification Received  
Action Date: 3/24/2016  
Response Action Outcome: Not reported

Action Type: Release Disposition  
Action Status: Reportable Release under MGL 21E  
Action Date: 3/24/2016  
Response Action Outcome: Not reported

Action Type: RNF  
Action Status: Reportable Release under MGL 21E  
Action Date: 3/24/2016  
Response Action Outcome: Not reported

Action Type: A Notice sent to a Potentially Responsible Party (PRP)  
Action Status: A MassDEP piece of correspondence was issued (approvals, NORs, etc.)  
Action Date: 4/7/2016  
Response Action Outcome: Not reported

Action Type: Downgradient Property Status  
Action Status: Transmittal, Notice, or Notification Received  
Action Date: 5/11/2016  
Response Action Outcome: Not reported

Action Type: Downgradient Property Status  
Action Status: Fee Received - FMCRA Use Only  
Action Date: 5/23/2016  
Response Action Outcome: Not reported

**UST:**

**Facility:**

Facility ID: 40793  
Owner Id: 8250  
Owner: SHAW'S INC  
Owner Address: 48 BROADWAY  
Owner City,St,Zip: SALEM, MA 01970  
Telephone: Not reported



Map ID  
Direction  
Distance  
Elevation

MAP FINDINGS

Site

Database(s)

EDR ID Number  
EPA ID Number

**SHAW'S INC (Continued)**

**U001009031**

Description: Not reported  
Facility address 2: Not reported  
Owner address 2: Not reported  
Latitude: 42.50546  
Longitude: -70.89709  
Contact name: Not reported  
Contact address1: Not reported  
Contact address2: Not reported  
Contact city: Not reported  
Contact state: Not reported  
Contact zip: Not reported  
Contact email: Not reported  
Update: 1993-07-13 00:00:00  
Update by: Not reported  
Fac status: CLOSED

Tank ID: 1  
**Tank Status: Tank Removed**  
Status Date: 12/17/1990  
Date Installed: 01/01/1977  
Capacity: 1000.00000  
Contents: Gasoline  
Tank Usage: Not reported  
Tank Leak Detection: Not reported  
Pipe Leak Detection: Not reported  
Latitude: Not reported  
Longitude: Not reported  
Tank construct: Not reported  
Pipe construct: Not reported  
Ptype: Not reported  
Number of compartment: Not reported  
Pipe install date: Not reported  
Pipe leak install date: Not reported  
Submersible sump: N  
Submersible sump install date: Not reported  
Turbine sump: N  
Turbine sump sensor: N  
Intermediate sump: N  
Intermediate sump sensor: N  
Spill bucket installed date: Not reported  
Spill bucket sensor: N  
Overfill protect install: Not reported  
Overfill protect type: Not reported  
Automatic line leak detect: Not reported  
Tank corrosion type: Not reported  
Leak corrosion type: Not reported

**Release:**

Release Tracking Number/Current Status: 3-0033484 / DPS  
Primary ID: Not reported  
Official City: SALEM  
Notification: 03/24/2016  
Category: 120 DY  
Status Date: 05/11/2016  
Phase: Not reported  
Response Action Outcome: -

Map ID  
Direction  
Distance  
Elevation

MAP FINDINGS

Site

Database(s)

EDR ID Number  
EPA ID Number

**SHAW'S INC (Continued)**

**U001009031**

Oil / Haz Material Type: Hazardous Material

[Click here to access the MA DEP site for this facility:](#)

**Actions:**

Action Type: RNFE  
Action Status: Transmittal, Notice, or Notification Received  
Action Date: 3/24/2016  
Response Action Outcome: Not reported

Action Type: Release Disposition  
Action Status: Reportable Release under MGL 21E  
Action Date: 3/24/2016  
Response Action Outcome: Not reported

Action Type: RNF  
Action Status: Reportable Release under MGL 21E  
Action Date: 3/24/2016  
Response Action Outcome: Not reported

Action Type: A Notice sent to a Potentially Responsible Party (PRP)  
Action Status: A MassDEP piece of correspondence was issued (approvals, NORs, etc.  
Action Date: 4/7/2016  
Response Action Outcome: Not reported

Action Type: Downgradient Property Status  
Action Status: Transmittal, Notice, or Notification Received  
Action Date: 5/11/2016  
Response Action Outcome: Not reported

Action Type: Downgradient Property Status  
Action Status: Fee Received - FMCRA Use Only  
Action Date: 5/23/2016  
Response Action Outcome: Not reported

**Chemicals:**

Chemical: TRICHLOROETHYLENE  
Quantity: 46 parts per billion  
Source: UNKNOWN

**MA Financial Assurance 2:**

Description: Not reported

**BB254**  
**East**  
**1/2-1**  
**0.909 mi.**  
**4801 ft.**

**DOW STREET LLC**  
**52-60 DOW ST**  
**SALEM, MA 01970**  
**Site 1 of 2 in cluster BB**

**MA SHWS** **S106863478**  
**MA RELEASE** **N/A**

**Relative:**  
**Lower**

**SHWS:**

**Actual:**  
**15 ft.**

Release Tracking Number/Current Status: 3-0024676 / RAO  
Release Town: SALEM  
Notification Date: 03/02/2005  
Category: 120 DY  
Associated ID: Not reported  
**Current Status: Response Action Outcome**

Map ID  
Direction  
Distance  
Elevation

MAP FINDINGS

Site

Database(s)

EDR ID Number  
EPA ID Number

**DOW STREET LLC (Continued)**

**S106863478**

Status Date: 08/22/2005  
Phase: Not reported  
Response Action Outcome: B1 - Remedial actions have not been conducted because a level of No Significant Risk exists.  
Oil Or Haz Material: Oil

[Click here to access the MA DEP site for this facility:](#)

**Chemicals:**

Chemical: C11 THRU C22 AROMATIC HYDROCARBONS  
Quantity: 670 parts per million

**Actions:**

Action Type: A Notice sent to a Potentially Responsible Party (PRP)  
Action Status: A MassDEP piece of correspondence was issued (approvals, NORs, etc.)  
Action Date: 3/11/2005  
Response Action Outcome: Remedial actions have not been conducted because a level of No Significant Risk exists.

Action Type: RNF  
Action Status: Reportable Release under MGL 21E  
Action Date: 3/2/2005  
Response Action Outcome: Remedial actions have not been conducted because a level of No Significant Risk exists.

Action Type: Release Disposition  
Action Status: Reportable Release under MGL 21E  
Action Date: 3/2/2005  
Response Action Outcome: Remedial actions have not been conducted because a level of No Significant Risk exists.

Action Type: Response Action Outcome - RAO  
Action Status: RAO Statement Received  
Action Date: 8/22/2005  
Response Action Outcome: Remedial actions have not been conducted because a level of No Significant Risk exists.

**Release:**

Release Tracking Number/Current Status: 3-0024676 / RAO  
Primary ID: Not reported  
Official City: SALEM  
Notification: 03/02/2005  
Category: 120 DY  
Status Date: 08/22/2005  
Phase: Not reported  
Response Action Outcome: B1 - Remedial actions have not been conducted because a level of No Significant Risk exists.  
Oil / Haz Material Type: Oil

[Click here to access the MA DEP site for this facility:](#)

**Actions:**

Action Type: A Notice sent to a Potentially Responsible Party (PRP)  
Action Status: A MassDEP piece of correspondence was issued (approvals, NORs, etc.)

Map ID  
Direction  
Distance  
Elevation

MAP FINDINGS

Site

Database(s)

EDR ID Number  
EPA ID Number

**DOW STREET LLC (Continued)**

**S106863478**

Action Date: 3/11/2005  
Response Action Outcome: Remedial actions have not been conducted because a level of No Significant Risk exists.

Action Type: RNF  
Action Status: Reportable Release under MGL 21E  
Action Date: 3/2/2005  
Response Action Outcome: Remedial actions have not been conducted because a level of No Significant Risk exists.

Action Type: Release Disposition  
Action Status: Reportable Release under MGL 21E  
Action Date: 3/2/2005  
Response Action Outcome: Remedial actions have not been conducted because a level of No Significant Risk exists.

Action Type: Response Action Outcome - RAO  
Action Status: RAO Statement Received  
Action Date: 8/22/2005  
Response Action Outcome: Remedial actions have not been conducted because a level of No Significant Risk exists.

Chemicals:  
Chemical: C11 THRU C22 AROMATIC HYDROCARBONS  
Quantity: 670 parts per million

**BC255  
ENE  
1/2-1  
0.910 mi.  
4805 ft.**

**PROPERTY  
278 DERBY ST  
SALEM, MA 01970**

**MA SHWS S100829619  
MA LUST N/A  
MA RELEASE**

**Site 1 of 2 in cluster BC**

**Relative:  
Lower**

**SHWS:**

**Actual:  
17 ft.**

Release Tracking Number/Current Status: 3-0003174 / PENNFA  
Release Town: SALEM  
Notification Date: 10/15/1991  
Category: NONE  
Associated ID: Not reported  
**Current Status: Pending No Further Action**  
Status Date: 07/31/1997  
Phase: Not reported  
Response Action Outcome: -  
Oil Or Haz Material: Oil  
Location Type: COMMERCIAL  
Location Type: FORMER  
Source: UNKNOWN  
Source: UST

[Click here to access the MA DEP site for this facility:](#)

Chemicals:  
Chemical: VOCS  
Quantity: Not reported

Actions:  
Action Type: Release Disposition

Map ID  
Direction  
Distance  
Elevation

MAP FINDINGS

Site

Database(s)

EDR ID Number  
EPA ID Number

**PROPERTY (Continued)**

**S100829619**

Action Status:	Valid Transition Site
Action Date:	10/15/1991
Response Action Outcome:	Not reported
Action Type:	TREGS
Action Status:	PENNFA
Action Date:	7/31/1997
Response Action Outcome:	Not reported

**LUST:**

**Facility:**

Release Tracking Number/Current Status:	3-0003174 / PENNFA
Status Date:	07/31/1997
Source Type:	UST
Release Town:	SALEM
Notification Date:	10/15/1991
Category:	NONE
Associated ID:	Not reported
Phase:	Not reported
Response Action Outcome:	-
Oil Or Haz Material:	Oil
Location Type:	COMMERCIAL
Location Type:	FORMER
Source:	UNKNOWN
Source:	UST

[Click here to access the MA DEP site for this facility:](#)

**Chemicals:**

Chemical:	VOCS
Quantity:	Not reported

**Actions:**

Action Type:	Release Disposition
Action Status:	Valid Transition Site
Action Date:	10/15/1991
Response Action Outcome:	Not reported
Action Type:	TREGS
Action Status:	PENNFA
Action Date:	7/31/1997
Response Action Outcome:	Not reported

**Release:**

Release Tracking Number/Current Status:	3-0003174 / PENNFA
Primary ID:	Not reported
Official City:	SALEM
Notification:	10/15/1991
Category:	NONE
Status Date:	07/31/1997
Phase:	Not reported

Map ID  
Direction  
Distance  
Elevation

MAP FINDINGS

Site

Database(s)

EDR ID Number  
EPA ID Number

**PROPERTY (Continued)**

**S100829619**

Response Action Outcome: -  
Oil / Haz Material Type: Oil

[Click here to access the MA DEP site for this facility:](#)

**Actions:**

Action Type: Release Disposition  
Action Status: Valid Transition Site  
Action Date: 10/15/1991  
Response Action Outcome: Not reported

Action Type: TREGS  
Action Status: PENNFA  
Action Date: 7/31/1997  
Response Action Outcome: Not reported

**Chemicals:**

Chemical: VOCS  
Quantity: Not reported  
Location Type: COMMERCIAL  
Location Type: FORMER  
Source: UNKNOWN  
Source: UST

**AX256  
ENE  
1/2-1  
0.910 mi.  
4806 ft.**

**NO LOCATION AID  
283 DERBY ST  
SALEM, MA  
Site 3 of 3 in cluster AX**

**MA SHWS  
MA LUST  
MA RELEASE  
MA ASBESTOS  
S108476734  
N/A**

**Relative:  
Lower  
Actual:  
14 ft.**

**SHWS:**

Release Tracking Number/Current Status: 3-0026624 / RAO  
Release Town: SALEM  
Notification Date: 02/21/2007  
Category: 72 HR  
Associated ID: Not reported  
**Current Status: Response Action Outcome**  
Status Date: 04/19/2007  
Phase: Not reported  
Response Action Outcome: B1 - Remedial actions have not been conducted because a level of No Significant Risk exists.  
Oil Or Haz Material: Oil  
Location Type: COMMERCIAL  
Source: ONED UST  
Source: UST  
Source: ABAND-

[Click here to access the MA DEP site for this facility:](#)

**Chemicals:**

Chemical: ORGANIC VAPORS  
Quantity: 242 parts per million  
Chemical: GASOLINE  
Quantity: 242 parts per million

Map ID  
Direction  
Distance  
Elevation

MAP FINDINGS

Site

Database(s)

EDR ID Number  
EPA ID Number

**NO LOCATION AID (Continued)**

**S108476734**

**Actions:**

Action Type:	Release Disposition
Action Status:	Reportable Release under MGL 21E
Action Date:	2/21/2007
Response Action Outcome:	Remedial actions have not been conducted because a level of No Significant Risk exists.
Action Type:	RLFA
Action Status:	FOLOFF
Action Date:	2/21/2007
Response Action Outcome:	Remedial actions have not been conducted because a level of No Significant Risk exists.
Action Type:	Immediate Response Action
Action Status:	Oral Approval of Plan or Action
Action Date:	2/21/2007
Response Action Outcome:	Remedial actions have not been conducted because a level of No Significant Risk exists.
Action Type:	A Notice sent to a Potentially Responsible Party (PRP)
Action Status:	A MassDEP piece of correspondence was issued (approvals, NORs, etc.
Action Date:	4/17/2007
Response Action Outcome:	Remedial actions have not been conducted because a level of No Significant Risk exists.
Action Type:	Response Action Outcome - RAO
Action Status:	RAO Statement Received
Action Date:	4/19/2007
Response Action Outcome:	Remedial actions have not been conducted because a level of No Significant Risk exists.
Action Type:	RNF
Action Status:	Reportable Release under MGL 21E
Action Date:	4/19/2007
Response Action Outcome:	Remedial actions have not been conducted because a level of No Significant Risk exists.

Release Tracking Number/Current Status: 3-0026624 / RAO  
Release Town: SALEM  
Notification Date: 02/21/2007  
Category: 72 HR  
Associated ID: Not reported  
**Current Status:** **Response Action Outcome**  
Status Date: 04/19/2007  
Phase: Not reported  
Response Action Outcome: B1 - Remedial actions have not been conducted because a level of No Significant Risk exists.  
Oil Or Haz Material: Oil  
Location Type: COMMERCIAL  
Source: ONED UST  
Source: UST  
Source: ABAND-

[Click here to access the MA DEP site for this facility:](#)

Map ID  
Direction  
Distance  
Elevation

MAP FINDINGS

Site

Database(s)

EDR ID Number  
EPA ID Number

**NO LOCATION AID (Continued)**

**S108476734**

Chemicals:

Chemical: ORGANIC VAPORS  
Quantity: 242 parts per million  
Chemical: GASOLINE  
Quantity: 242 parts per million

Actions:

Action Type: Release Disposition  
Action Status: Reportable Release under MGL 21E  
Action Date: 2/21/2007  
Response Action Outcome: Remedial actions have not been conducted because a level of No Significant Risk exists.

Action Type: RLFA  
Action Status: FOLOFF  
Action Date: 2/21/2007  
Response Action Outcome: Remedial actions have not been conducted because a level of No Significant Risk exists.

Action Type: Immediate Response Action  
Action Status: Oral Approval of Plan or Action  
Action Date: 2/21/2007  
Response Action Outcome: Remedial actions have not been conducted because a level of No Significant Risk exists.

Action Type: A Notice sent to a Potentially Responsible Party (PRP)  
Action Status: A MassDEP piece of correspondence was issued (approvals, NORs, etc.  
Action Date: 4/17/2007  
Response Action Outcome: Remedial actions have not been conducted because a level of No Significant Risk exists.

Action Type: Response Action Outcome - RAO  
Action Status: RAO Statement Received  
Action Date: 4/19/2007  
Response Action Outcome: Remedial actions have not been conducted because a level of No Significant Risk exists.

Action Type: RNF  
Action Status: Reportable Release under MGL 21E  
Action Date: 4/19/2007  
Response Action Outcome: Remedial actions have not been conducted because a level of No Significant Risk exists.

LUST:

Facility:

Release Tracking Number/Current Status: 3-0026624 / RAO  
Status Date: 04/19/2007  
Source Type: UST  
Release Town: SALEM  
Notification Date: 02/21/2007  
Category: 72 HR  
Associated ID: Not reported  
Phase: Not reported  
Response Action Outcome: B1 - Remedial actions have not been conducted because a level of No Significant Risk exists.



Map ID  
Direction  
Distance  
Elevation

MAP FINDINGS

Site

Database(s)

EDR ID Number  
EPA ID Number

**NO LOCATION AID (Continued)**

**S108476734**

Oil Or Haz Material: Oil  
  
Location Type: COMMERCIAL  
Source: ONED UST  
Source: UST  
Source: ABAND-

[Click here to access the MA DEP site for this facility:](#)

Chemicals:  
Chemical: ORGANIC VAPORS  
Quantity: 242 parts per million  
Chemical: GASOLINE  
Quantity: 242 parts per million

Actions:  
Action Type: Release Disposition  
Action Status: Reportable Release under MGL 21E  
Action Date: 2/21/2007  
Response Action Outcome: Remedial actions have not been conducted because a level of No Significant Risk exists.

Action Type: RLFA  
Action Status: FOLOFF  
Action Date: 2/21/2007  
Response Action Outcome: Remedial actions have not been conducted because a level of No Significant Risk exists.

Action Type: Immediate Response Action  
Action Status: Oral Approval of Plan or Action  
Action Date: 2/21/2007  
Response Action Outcome: Remedial actions have not been conducted because a level of No Significant Risk exists.

Action Type: A Notice sent to a Potentially Responsible Party (PRP)  
Action Status: A MassDEP piece of correspondence was issued (approvals, NORs, etc.  
Action Date: 4/17/2007  
Response Action Outcome: Remedial actions have not been conducted because a level of No Significant Risk exists.

Action Type: Response Action Outcome - RAO  
Action Status: RAO Statement Received  
Action Date: 4/19/2007  
Response Action Outcome: Remedial actions have not been conducted because a level of No Significant Risk exists.

Action Type: RNF  
Action Status: Reportable Release under MGL 21E  
Action Date: 4/19/2007  
Response Action Outcome: Remedial actions have not been conducted because a level of No Significant Risk exists.

Release:  
Release Tracking Number/Current Status: 3-0026624 / RAO

Map ID  
Direction  
Distance  
Elevation

MAP FINDINGS

Site

Database(s)

EDR ID Number  
EPA ID Number

**NO LOCATION AID (Continued)**

**S108476734**

Primary ID: Not reported  
Official City: SALEM  
Notification: 02/21/2007  
Category: 72 HR  
Status Date: 04/19/2007  
Phase: Not reported  
Response Action Outcome: B1 - Remedial actions have not been conducted because a level of No Significant Risk exists.  
Oil / Haz Material Type: Oil

[Click here to access the MA DEP site for this facility:](#)

**Actions:**

Action Type: Release Disposition  
Action Status: Reportable Release under MGL 21E  
Action Date: 2/21/2007  
Response Action Outcome: Remedial actions have not been conducted because a level of No Significant Risk exists.

Action Type: RLFA  
Action Status: FOLOFF  
Action Date: 2/21/2007  
Response Action Outcome: Remedial actions have not been conducted because a level of No Significant Risk exists.

Action Type: Immediate Response Action  
Action Status: Oral Approval of Plan or Action  
Action Date: 2/21/2007  
Response Action Outcome: Remedial actions have not been conducted because a level of No Significant Risk exists.

Action Type: A Notice sent to a Potentially Responsible Party (PRP)  
Action Status: A MassDEP piece of correspondence was issued (approvals, NORs, etc.  
Action Date: 4/17/2007  
Response Action Outcome: Remedial actions have not been conducted because a level of No Significant Risk exists.

Action Type: Response Action Outcome - RAO  
Action Status: RAO Statement Received  
Action Date: 4/19/2007  
Response Action Outcome: Remedial actions have not been conducted because a level of No Significant Risk exists.

Action Type: RNF  
Action Status: Reportable Release under MGL 21E  
Action Date: 4/19/2007  
Response Action Outcome: Remedial actions have not been conducted because a level of No Significant Risk exists.

**Chemicals:**

Chemical: ORGANIC VAPORS  
Quantity: 242 parts per million  
Chemical: GASOLINE  
Quantity: 242 parts per million  
Location Type: COMMERCIAL  
Source: ONED UST

Map ID  
Direction  
Distance  
Elevation

MAP FINDINGS

Site

Database(s)

EDR ID Number  
EPA ID Number

**NO LOCATION AID (Continued)**

**S108476734**

Source: UST  
Source: ABAND-

**ASBESTOS:**

Notification: Not reported  
DEP Region: Not reported  
Notifiers Name: Not reported  
Start Date: 10/23/2015  
End Date: 10/23/2015  
Date Entered: Not reported  
Entry Date: 10/12/2015  
Quantity Material Removed SF: .00  
Quantity Material Removed LF: 80.00  
Project Description: PIPEINSUL  
AR Tracking ID: 224309  
Super Lic Number: AS000339  
Monitor Lic Number: AA000144  
Lab Lic Number: Not reported  
Year: 2015  
Sticker Number: 100230697  
Form Type: ANF-001  
Fee Status: HUNDRED  
Facility Phone: 9787441007  
Sub Town: Not reported  
Worksite: FIRST FLOOR  
Occupied: 0  
Contractor: AC000511  
Contract Type: WRITTEN  
Hours: 4PM-12  
Project Type: Oth:ASBESTOS REMOVAL  
Abatement Process: Glv  
Location: INDOORS  
Decon Process: GLOVEBAGS  
Disposal Methods: ALL METHODS WILL COMPLY  
Facility Usage: UNUSED SPACES  
Waiver Given: Not reported  
DEP Waiver Number: Not reported  
DLWD Waiver Number: Not reported  
Small Owner Occ: 0  
Owner Name: SAME  
Owner Address: N/A  
Owner City: SAME  
Owner State: MA  
On Site Manager Name: SAME  
On Site Manager Phone: 9787441007  
Ins Comp: TRAVELERS  
Policy Number: UB4484P107  
EXP Date: 12/23/2016  
Facility Size: 7000  
Transporter Name: NATIONAL ABATEMENT  
Transporter Address: PO BOX 4386  
Transporter City: PEABODY  
Transporter State: MA  
Final Site: Not reported  
Certified Name: JIM NET  
Cert Sign Date: 10/12/2015  
Certified Company: NA, INC

Map ID  
Direction  
Distance  
Elevation

MAP FINDINGS

Site

Database(s)

EDR ID Number  
EPA ID Number

**NO LOCATION AID (Continued)**

**S108476734**

Certified Phone: 7815893161  
Entered\_by: JIMMYNET05

**AZ257**  
**WNW**  
**1/2-1**  
**0.922 mi.**  
**4869 ft.**

**COMMERCIAL PROPERTY**  
**3 MASON ST**  
**PEABODY, MA 01960**

**Site 2 of 2 in cluster AZ**

**MA SHWS**  
**MA INST CONTROL**  
**MA RELEASE**  
**MA ENF**

**S100361962**  
**N/A**

**Relative:**  
**Lower**

**Actual:**  
**26 ft.**

SHWS:  
Release Tracking Number/Current Status: 3-0000196 / RAO  
Release Town: PEABODY  
Notification Date: 01/15/1987  
Category: NONE  
Associated ID: Not reported  
**Current Status:** **Response Action Outcome**  
Status Date: 09/19/2013  
Phase: PHASE IV  
Response Action Outcome: A3 - A permanent solution has been achieved. Contamination has not been reduced to background and an Activity and use Limitation (AUL) has been implemented.  
  
Oil Or Haz Material: Not reported  
Location Type: COMMERCIAL  
Source: UNKNOWN

[Click here to access the MA DEP site for this facility:](#)

Chemicals:  
Chemical: UNKNOWN  
Quantity: Not reported

Actions:  
Action Type: Release Disposition  
Action Status: Valid Transition Site  
Action Date: 1/15/1987  
Response Action Outcome: A permanent solution has been achieved. Contamination has not been reduced to background and an Activity and use Limitation (AUL) has been implemented.

Action Type: Tier Classification  
Action Status: Transmittal, Notice, or Notification Received  
Action Date: 10/1/2007  
Response Action Outcome: A permanent solution has been achieved. Contamination has not been reduced to background and an Activity and use Limitation (AUL) has been implemented.

Action Type: Tier Classification  
Action Status: Tier 2 Classification  
Action Date: 10/1/2007  
Response Action Outcome: A permanent solution has been achieved. Contamination has not been reduced to background and an Activity and use Limitation (AUL) has been implemented.

Action Type: Phase 2  
Action Status: Scope of Work Received  
Action Date: 10/1/2007  
Response Action Outcome: A permanent solution has been achieved. Contamination has not been

Map ID  
Direction  
Distance  
Elevation

MAP FINDINGS

Site

Database(s)

EDR ID Number  
EPA ID Number

**COMMERCIAL PROPERTY (Continued)**

**S100361962**

reduced to background and an Activity and use Limitation (AUL) has been implemented.

Action Type: Phase 1  
Action Status: Completion Statement Received  
Action Date: 10/1/2007  
Response Action Outcome: A permanent solution has been achieved. Contamination has not been reduced to background and an Activity and use Limitation (AUL) has been implemented.

Action Type: Tier Classification  
Action Status: Legal Notice Published  
Action Date: 10/13/2007  
Response Action Outcome: A permanent solution has been achieved. Contamination has not been reduced to background and an Activity and use Limitation (AUL) has been implemented.

Action Type: Phase 2  
Action Status: Notice of Delay in Meeting RA Deadline Received  
Action Date: 10/29/2010  
Response Action Outcome: A permanent solution has been achieved. Contamination has not been reduced to background and an Activity and use Limitation (AUL) has been implemented.

Action Type: Phase 2  
Action Status: Notice of Delay in Meeting RA Deadline Received  
Action Date: 10/8/2009  
Response Action Outcome: A permanent solution has been achieved. Contamination has not been reduced to background and an Activity and use Limitation (AUL) has been implemented.

Action Type: BOL  
Action Status: Transmittal, Notice, or Notification Received  
Action Date: 11/15/2011  
Response Action Outcome: A permanent solution has been achieved. Contamination has not been reduced to background and an Activity and use Limitation (AUL) has been implemented.

Action Type: Activity and Use Limitation  
Action Status: DEDNOT  
Action Date: 11/23/2016  
Response Action Outcome: A permanent solution has been achieved. Contamination has not been reduced to background and an Activity and use Limitation (AUL) has been implemented.

Action Type: Release Abatement Measure  
Action Status: Completion Statement Received  
Action Date: 2/15/2012  
Response Action Outcome: A permanent solution has been achieved. Contamination has not been reduced to background and an Activity and use Limitation (AUL) has been implemented.

Action Type: Compliance and Enforcement Action  
Action Status: Notice of Non-Compliance Issued  
Action Date: 2/2/2007  
Response Action Outcome: A permanent solution has been achieved. Contamination has not been reduced to background and an Activity and use Limitation (AUL) has

Map ID  
Direction  
Distance  
Elevation

MAP FINDINGS

Site

Database(s)

EDR ID Number  
EPA ID Number

**COMMERCIAL PROPERTY (Continued)**

**S100361962**

been implemented.

Action Type: BOL  
Action Status: SHPFAC  
Action Date: 2/7/2012  
Response Action Outcome: A permanent solution has been achieved. Contamination has not been reduced to background and an Activity and use Limitation (AUL) has been implemented.

Action Type: Phase 2  
Action Status: Completion Statement Received  
Action Date: 3/1/2012  
Response Action Outcome: A permanent solution has been achieved. Contamination has not been reduced to background and an Activity and use Limitation (AUL) has been implemented.

Action Type: Phase 3  
Action Status: Completion Statement Received  
Action Date: 3/1/2012  
Response Action Outcome: A permanent solution has been achieved. Contamination has not been reduced to background and an Activity and use Limitation (AUL) has been implemented.

Action Type: Compliance and Enforcement Action  
Action Status: Notice of Enforcement Conference  
Action Date: 3/11/2011  
Response Action Outcome: A permanent solution has been achieved. Contamination has not been reduced to background and an Activity and use Limitation (AUL) has been implemented.

Action Type: Response Action Outcome - RAO  
Action Status: Level I - Technical Screen Audit  
Action Date: 3/4/2014  
Response Action Outcome: A permanent solution has been achieved. Contamination has not been reduced to background and an Activity and use Limitation (AUL) has been implemented.

Action Type: Compliance and Enforcement Action  
Action Status: Amendment Received or Issued  
Action Date: 4/9/2013  
Response Action Outcome: A permanent solution has been achieved. Contamination has not been reduced to background and an Activity and use Limitation (AUL) has been implemented.

Action Type: Phase 2  
Action Status: Level I - Technical Screen Audit  
Action Date: 5/11/2012  
Response Action Outcome: A permanent solution has been achieved. Contamination has not been reduced to background and an Activity and use Limitation (AUL) has been implemented.

Action Type: Compliance and Enforcement Action  
Action Status: ACO  
Action Date: 5/7/2007  
Response Action Outcome: A permanent solution has been achieved. Contamination has not been reduced to background and an Activity and use Limitation (AUL) has been implemented.

Map ID  
Direction  
Distance  
Elevation

MAP FINDINGS

Site

Database(s)

EDR ID Number  
EPA ID Number

**COMMERCIAL PROPERTY (Continued)**

**S100361962**

Action Type: Compliance and Enforcement Action  
Action Status: ACOP  
Action Date: 6/7/2011  
Response Action Outcome: A permanent solution has been achieved. Contamination has not been reduced to background and an Activity and use Limitation (AUL) has been implemented.

Action Type: Activity and Use Limitation  
Action Status: Transmittal, Notice, or Notification Received  
Action Date: 8/2/2013  
Response Action Outcome: A permanent solution has been achieved. Contamination has not been reduced to background and an Activity and use Limitation (AUL) has been implemented.

Action Type: Activity and Use Limitation  
Action Status: DEDNOT  
Action Date: 9/13/2017  
Response Action Outcome: A permanent solution has been achieved. Contamination has not been reduced to background and an Activity and use Limitation (AUL) has been implemented.

Action Type: Release Abatement Measure  
Action Status: Level I - Technical Screen Audit  
Action Date: 9/14/2011  
Response Action Outcome: A permanent solution has been achieved. Contamination has not been reduced to background and an Activity and use Limitation (AUL) has been implemented.

Action Type: Release Abatement Measure  
Action Status: Written Plan Received  
Action Date: 9/14/2011  
Response Action Outcome: A permanent solution has been achieved. Contamination has not been reduced to background and an Activity and use Limitation (AUL) has been implemented.

Action Type: Response Action Outcome - RAO  
Action Status: RAO Statement Received  
Action Date: 9/19/2013  
Response Action Outcome: A permanent solution has been achieved. Contamination has not been reduced to background and an Activity and use Limitation (AUL) has been implemented.

**INST CONTROL:**

Release Tracking Number: 3-0000196  
Action Type: AUL  
Action Stat: DEDNOT  
Action Date: 09/13/2017  
Response Action Outcome: A3 - A permanent solution has been achieved. Contamination has not been reduced to background and an Activity and use Limitation (AUL) has been implemented.

Release Tracking Number: 3-0000196  
Action Type: AUL  
Action Stat: DEDNOT  
Action Date: 11/23/2016  
Response Action Outcome: A3 - A permanent solution has been achieved. Contamination has not

Map ID  
Direction  
Distance  
Elevation

MAP FINDINGS

Site

Database(s)

EDR ID Number  
EPA ID Number

**COMMERCIAL PROPERTY (Continued)**

**S100361962**

been reduced to background and an Activity and use Limitation (AUL) has been implemented.

Release Tracking Number: 3-0000196  
Action Type: AUL  
Action Stat: RECPT  
Action Date: 08/02/2013  
Response Action Outcome: A3 - A permanent solution has been achieved. Contamination has not been reduced to background and an Activity and use Limitation (AUL) has been implemented.

**Release:**

Release Tracking Number/Current Status: 3-0000196 / RAO  
Primary ID: Not reported  
Official City: PEABODY  
Notification: 01/15/1987  
Category: NONE  
Status Date: 09/19/2013  
Phase: PHASE IV  
Response Action Outcome: A3 - A permanent solution has been achieved. Contamination has not been reduced to background and an Activity and use Limitation (AUL) has been implemented.  
Oil / Haz Material Type: Not reported

[Click here to access the MA DEP site for this facility:](#)

**Actions:**

Action Type: Release Disposition  
Action Status: Valid Transition Site  
Action Date: 1/15/1987  
Response Action Outcome: A permanent solution has been achieved. Contamination has not been reduced to background and an Activity and use Limitation (AUL) has been implemented.

Action Type: Tier Classification  
Action Status: Transmittal, Notice, or Notification Received  
Action Date: 10/1/2007  
Response Action Outcome: A permanent solution has been achieved. Contamination has not been reduced to background and an Activity and use Limitation (AUL) has been implemented.

Action Type: Tier Classification  
Action Status: Tier 2 Classification  
Action Date: 10/1/2007  
Response Action Outcome: A permanent solution has been achieved. Contamination has not been reduced to background and an Activity and use Limitation (AUL) has been implemented.

Action Type: Phase 2  
Action Status: Scope of Work Received  
Action Date: 10/1/2007  
Response Action Outcome: A permanent solution has been achieved. Contamination has not been reduced to background and an Activity and use Limitation (AUL) has been implemented.

Action Type: Phase 1



Map ID  
Direction  
Distance  
Elevation

MAP FINDINGS

Site

Database(s)

EDR ID Number  
EPA ID Number

**COMMERCIAL PROPERTY (Continued)**

**S100361962**

Action Status: Completion Statement Received  
Action Date: 10/1/2007  
Response Action Outcome: A permanent solution has been achieved. Contamination has not been reduced to background and an Activity and use Limitation (AUL) has been implemented.

Action Type: Tier Classification  
Action Status: Legal Notice Published  
Action Date: 10/13/2007  
Response Action Outcome: A permanent solution has been achieved. Contamination has not been reduced to background and an Activity and use Limitation (AUL) has been implemented.

Action Type: Phase 2  
Action Status: Notice of Delay in Meeting RA Deadline Received  
Action Date: 10/29/2010  
Response Action Outcome: A permanent solution has been achieved. Contamination has not been reduced to background and an Activity and use Limitation (AUL) has been implemented.

Action Type: Phase 2  
Action Status: Notice of Delay in Meeting RA Deadline Received  
Action Date: 10/8/2009  
Response Action Outcome: A permanent solution has been achieved. Contamination has not been reduced to background and an Activity and use Limitation (AUL) has been implemented.

Action Type: BOL  
Action Status: Transmittal, Notice, or Notification Received  
Action Date: 11/15/2011  
Response Action Outcome: A permanent solution has been achieved. Contamination has not been reduced to background and an Activity and use Limitation (AUL) has been implemented.

Action Type: Activity and Use Limitation  
Action Status: DEDNOT  
Action Date: 11/23/2016  
Response Action Outcome: A permanent solution has been achieved. Contamination has not been reduced to background and an Activity and use Limitation (AUL) has been implemented.

Action Type: Release Abatement Measure  
Action Status: Completion Statement Received  
Action Date: 2/15/2012  
Response Action Outcome: A permanent solution has been achieved. Contamination has not been reduced to background and an Activity and use Limitation (AUL) has been implemented.

Action Type: Compliance and Enforcement Action  
Action Status: Notice of Non-Compliance Issued  
Action Date: 2/2/2007  
Response Action Outcome: A permanent solution has been achieved. Contamination has not been reduced to background and an Activity and use Limitation (AUL) has been implemented.

Action Type: BOL  
Action Status: SHPFAC

Map ID  
Direction  
Distance  
Elevation

MAP FINDINGS

Site

Database(s)

EDR ID Number  
EPA ID Number

**COMMERCIAL PROPERTY (Continued)**

**S100361962**

Action Date: 2/7/2012  
Response Action Outcome: A permanent solution has been achieved. Contamination has not been reduced to background and an Activity and use Limitation (AUL) has been implemented.

Action Type: Phase 2  
Action Status: Completion Statement Received  
Action Date: 3/1/2012  
Response Action Outcome: A permanent solution has been achieved. Contamination has not been reduced to background and an Activity and use Limitation (AUL) has been implemented.

Action Type: Phase 3  
Action Status: Completion Statement Received  
Action Date: 3/1/2012  
Response Action Outcome: A permanent solution has been achieved. Contamination has not been reduced to background and an Activity and use Limitation (AUL) has been implemented.

Action Type: Compliance and Enforcement Action  
Action Status: Notice of Enforcement Conference  
Action Date: 3/11/2011  
Response Action Outcome: A permanent solution has been achieved. Contamination has not been reduced to background and an Activity and use Limitation (AUL) has been implemented.

Action Type: Response Action Outcome - RAO  
Action Status: Level I - Technical Screen Audit  
Action Date: 3/4/2014  
Response Action Outcome: A permanent solution has been achieved. Contamination has not been reduced to background and an Activity and use Limitation (AUL) has been implemented.

Action Type: Compliance and Enforcement Action  
Action Status: Amendment Received or Issued  
Action Date: 4/9/2013  
Response Action Outcome: A permanent solution has been achieved. Contamination has not been reduced to background and an Activity and use Limitation (AUL) has been implemented.

Action Type: Phase 2  
Action Status: Level I - Technical Screen Audit  
Action Date: 5/11/2012  
Response Action Outcome: A permanent solution has been achieved. Contamination has not been reduced to background and an Activity and use Limitation (AUL) has been implemented.

Action Type: Compliance and Enforcement Action  
Action Status: ACO  
Action Date: 5/7/2007  
Response Action Outcome: A permanent solution has been achieved. Contamination has not been reduced to background and an Activity and use Limitation (AUL) has been implemented.

Action Type: Compliance and Enforcement Action  
Action Status: ACOP  
Action Date: 6/7/2011

Map ID  
Direction  
Distance  
Elevation

MAP FINDINGS

Site

Database(s)

EDR ID Number  
EPA ID Number

**COMMERCIAL PROPERTY (Continued)**

**S100361962**

Response Action Outcome: A permanent solution has been achieved. Contamination has not been reduced to background and an Activity and use Limitation (AUL) has been implemented.

Action Type: Activity and Use Limitation  
Action Status: Transmittal, Notice, or Notification Received  
Action Date: 8/2/2013

Response Action Outcome: A permanent solution has been achieved. Contamination has not been reduced to background and an Activity and use Limitation (AUL) has been implemented.

Action Type: Activity and Use Limitation  
Action Status: DEDNOT  
Action Date: 9/13/2017  
Response Action Outcome: A permanent solution has been achieved. Contamination has not been reduced to background and an Activity and use Limitation (AUL) has been implemented.

Action Type: Release Abatement Measure  
Action Status: Level I - Technical Screen Audit  
Action Date: 9/14/2011  
Response Action Outcome: A permanent solution has been achieved. Contamination has not been reduced to background and an Activity and use Limitation (AUL) has been implemented.

Action Type: Release Abatement Measure  
Action Status: Written Plan Received  
Action Date: 9/14/2011  
Response Action Outcome: A permanent solution has been achieved. Contamination has not been reduced to background and an Activity and use Limitation (AUL) has been implemented.

Action Type: Response Action Outcome - RAO  
Action Status: RAO Statement Received  
Action Date: 9/19/2013  
Response Action Outcome: A permanent solution has been achieved. Contamination has not been reduced to background and an Activity and use Limitation (AUL) has been implemented.

Chemicals:  
Chemical: UNKNOWN  
Quantity: Not reported  
Location Type: COMMERCIAL  
Source: UNKNOWN

**ENFORCEMENT:**

Region: NERO  
DEP Region: NERO  
DEP Program: 3C  
DEP Bureau: BWSC  
Program: Not reported  
Program Id: 3-0000196  
High Or Low Level Enforcement: LLE  
FMF #: Not reported  
Comptroller Billing Name: Not reported  
Town Where Violation Occurred: Not reported

Map ID  
Direction  
Distance  
Elevation

MAP FINDINGS

Site

Database(s)

EDR ID Number  
EPA ID Number

**COMMERCIAL PROPERTY (Continued)**

**S100361962**

Date Executed: 02/02/2007  
ENF #: NON-NE-07-3C008  
Document Type: NON  
AG Ref (Y/N): Not reported  
Doc Archived (Y/N): Not reported  
EJ Community (Y/N): Not reported  
Regional Comment: Not reported  
Final Payment Due Date: Not reported  
ACOP \$: Not reported  
PAN \$: Not reported  
EMS (Y/N): Not reported  
EMS\$: Not reported  
SEP (Y/N): Not reported  
SEP \$: Not reported  
Demand \$: Not reported  
Suspended \$: Not reported  
Ownership: Commercially Owned

Region: NERO  
DEP Region: NERO  
DEP Program: 3A  
DEP Bureau: BWSC  
Program: BWSC  
Program Id: 3-0000196  
High Or Low Level Enforcement: HLE  
FMF #: Not reported  
Comptroller Billing Name: Not reported  
Town Where Violation Occurred: Not reported  
Date Executed: 05/07/2007  
ENF #: ACO-NE-07-3A008  
Document Type: ACO  
AG Ref (Y/N): Not reported  
Doc Archived (Y/N): Not reported  
EJ Community (Y/N): Not reported  
Regional Comment: Not reported  
Final Payment Due Date: Not reported  
ACOP \$: Not reported  
PAN \$: Not reported  
EMS (Y/N): Not reported  
EMS\$: Not reported  
SEP (Y/N): Not reported  
SEP \$: Not reported  
Demand \$: Not reported  
Suspended \$: Not reported  
Ownership: Commercially Owned

Region: NERO  
DEP Region: NERO  
DEP Program: 3A  
DEP Bureau: BWSC  
Program: BWSC  
Program Id: 3-0000196  
High Or Low Level Enforcement: HLE  
FMF #: Not reported  
Comptroller Billing Name: Not reported  
Town Where Violation Occurred: Not reported  
Date Executed: 06/07/2011

Map ID  
Direction  
Distance  
Elevation

MAP FINDINGS

Site

Database(s)

EDR ID Number  
EPA ID Number

**COMMERCIAL PROPERTY (Continued)**

**S100361962**

ENF #: ACOP-NE-11-3A009  
Document Type: ACOP  
AG Ref (Y/N): Not reported  
Doc Archived (Y/N): Not reported  
EJ Community (Y/N): Y  
Regional Comment: Not reported  
Final Payment Due Date: 06/07/2012  
ACOP \$: 10000  
PAN \$: Not reported  
EMS (Y/N): Not reported  
EMS\$: Not reported  
SEP (Y/N): Not reported  
SEP \$: Not reported  
Demand \$: Not reported  
Suspended \$: 21000  
Ownership: Commercially Owned

Region: NERO  
DEP Region: NERO  
DEP Program: 3A  
DEP Bureau: BWSC  
Program: BWSC  
Program Id: 3-0000196  
High Or Low Level Enforcement: HLE  
FMF #: Not reported  
Comptroller Billing Name: Not reported  
Town Where Violation Occurred: Peabody  
Date Executed: 04/09/2013  
ENF #: ACOP-NE-11-3A009-AMEND  
Document Type: ACOP  
AG Ref (Y/N): Not reported  
Doc Archived (Y/N): Not reported  
EJ Community (Y/N): Y  
Regional Comment: Not reported  
Final Payment Due Date: 05/09/2013  
ACOP \$: 2000  
PAN \$: Not reported  
EMS (Y/N): Not reported  
EMS\$: Not reported  
SEP (Y/N): Not reported  
SEP \$: Not reported  
Demand \$: Not reported  
Suspended \$: 19000  
Ownership: T

**BA258**  
**SE**  
**1/2-1**  
**0.927 mi.**  
**4893 ft.**

**NO LOCATION AID**  
**50 BROADWAY**  
**SALEM, MA 01970**  
**Site 2 of 2 in cluster BA**

**MA SHWS** **S100362122**  
**MA RELEASE** **N/A**

**Relative:**  
**Lower**

**SHWS:**  
Release Tracking Number/Current Status: 3-0024404 / RAO  
Release Town: SALEM  
Notification Date: 11/05/2004  
Category: 120 DY  
Associated ID: Not reported  
**Current Status:** **Response Action Outcome**

**Actual:**  
**19 ft.**

Map ID  
Direction  
Distance  
Elevation

MAP FINDINGS

Site

Database(s)

EDR ID Number  
EPA ID Number

**NO LOCATION AID (Continued)**

**S100362122**

Status Date: 11/22/2004  
Phase: Not reported  
Response Action Outcome: B1 - Remedial actions have not been conducted because a level of No Significant Risk exists.  
Oil Or Haz Material: Hazardous Material

[Click here to access the MA DEP site for this facility:](#)

**Chemicals:**

Chemical: LEAD  
Quantity: 609 milligrams per kilogram

**Actions:**

Action Type: A Notice sent to a Potentially Responsible Party (PRP)  
Action Status: A MassDEP piece of correspondence was issued (approvals, NORs, etc.)  
Action Date: 11/19/2004  
Response Action Outcome: Remedial actions have not been conducted because a level of No Significant Risk exists.

Action Type: Response Action Outcome - RAO  
Action Status: RAO Statement Received  
Action Date: 11/22/2004  
Response Action Outcome: Remedial actions have not been conducted because a level of No Significant Risk exists.

Action Type: RNF  
Action Status: Reportable Release under MGL 21E  
Action Date: 11/5/2004  
Response Action Outcome: Remedial actions have not been conducted because a level of No Significant Risk exists.

Action Type: Release Disposition  
Action Status: Reportable Release under MGL 21E  
Action Date: 11/5/2004  
Response Action Outcome: Remedial actions have not been conducted because a level of No Significant Risk exists.

Release Tracking Number/Current Status: 3-0002310 / DPS  
Release Town: SALEM  
Notification Date: 01/15/1990  
Category: NONE  
Associated ID: Not reported  
**Current Status:** **Downgradient Property Status**  
Status Date: 09/04/1996  
Phase: Not reported  
Response Action Outcome: -  
Oil Or Haz Material: Not reported  
Location Type: COMMERCIAL  
Location Type: INDUSTRIAL

[Click here to access the MA DEP site for this facility:](#)

**Chemicals:**

Chemical: UNKNOWN

Map ID  
Direction  
Distance  
Elevation

MAP FINDINGS

Site

Database(s)

EDR ID Number  
EPA ID Number

**NO LOCATION AID (Continued)**

**S100362122**

Quantity: Not reported

Actions:

Action Type: Release Disposition  
Action Status: Valid Transition Site  
Action Date: 1/15/1990  
Response Action Outcome: Not reported

Action Type: RLFA  
Action Status: FOLFLD  
Action Date: 7/12/2017  
Response Action Outcome: Not reported

Action Type: RLFA  
Action Status: FOLFLD  
Action Date: 7/14/2017  
Response Action Outcome: Not reported

Action Type: RLFA  
Action Status: FOLFLD  
Action Date: 7/20/2017  
Response Action Outcome: Not reported

Action Type: RLFA  
Action Status: FOLFLD  
Action Date: 8/22/2017  
Response Action Outcome: Not reported

Action Type: RLFA  
Action Status: FOLFLD  
Action Date: 8/23/2017  
Response Action Outcome: Not reported

Action Type: RLFA  
Action Status: FOLFLD  
Action Date: 8/7/2017  
Response Action Outcome: Not reported

Action Type: Downgradient Property Status  
Action Status: Fee Received - FMCRA Use Only  
Action Date: 9/10/1996  
Response Action Outcome: Not reported

Action Type: RLFA  
Action Status: FOLFLD  
Action Date: 9/11/2017  
Response Action Outcome: Not reported

Action Type: Downgradient Property Status  
Action Status: Transmittal, Notice, or Notification Received  
Action Date: 9/4/1996  
Response Action Outcome: Not reported

Action Type: RLFA  
Action Status: FOLFLD  
Action Date: 9/8/2017  
Response Action Outcome: Not reported

Map ID  
Direction  
Distance  
Elevation

MAP FINDINGS

Site

Database(s)

EDR ID Number  
EPA ID Number

**NO LOCATION AID (Continued)**

**S100362122**

Release:

Release Tracking Number/Current Status: 3-0002310 / DPS  
Primary ID: Not reported  
Official City: SALEM  
Notification: 01/15/1990  
Category: NONE  
Status Date: 09/04/1996  
Phase: Not reported  
Response Action Outcome: -  
Oil / Haz Material Type: Not reported

[Click here to access the MA DEP site for this facility:](#)

Actions:

Action Type: Release Disposition  
Action Status: Valid Transition Site  
Action Date: 1/15/1990  
Response Action Outcome: Not reported

Action Type: RLFA  
Action Status: FOLFLD  
Action Date: 7/12/2017  
Response Action Outcome: Not reported

Action Type: RLFA  
Action Status: FOLFLD  
Action Date: 7/14/2017  
Response Action Outcome: Not reported

Action Type: RLFA  
Action Status: FOLFLD  
Action Date: 7/20/2017  
Response Action Outcome: Not reported

Action Type: RLFA  
Action Status: FOLFLD  
Action Date: 8/22/2017  
Response Action Outcome: Not reported

Action Type: RLFA  
Action Status: FOLFLD  
Action Date: 8/23/2017  
Response Action Outcome: Not reported

Action Type: RLFA  
Action Status: FOLFLD  
Action Date: 8/7/2017  
Response Action Outcome: Not reported

Action Type: Downgradient Property Status  
Action Status: Fee Received - FMCRA Use Only  
Action Date: 9/10/1996  
Response Action Outcome: Not reported

Action Type: RLFA  
Action Status: FOLFLD



Map ID  
Direction  
Distance  
Elevation

MAP FINDINGS

Site

Database(s)

EDR ID Number  
EPA ID Number

**NO LOCATION AID (Continued)**

**S100362122**

Action Date: 9/11/2017  
Response Action Outcome: Not reported

Action Type: Downgradient Property Status  
Action Status: Transmittal, Notice, or Notification Received  
Action Date: 9/4/1996  
Response Action Outcome: Not reported

Action Type: RLFA  
Action Status: FOLFLD  
Action Date: 9/8/2017  
Response Action Outcome: Not reported

Chemicals:  
Chemical: UNKNOWN  
Quantity: Not reported  
Location Type: COMMERCIAL  
Location Type: INDUSTRIAL

Release Tracking Number/Current Status: 3-0024404 / RAO  
Primary ID: Not reported  
Official City: SALEM  
Notification: 11/05/2004  
Category: 120 DY  
Status Date: 11/22/2004  
Phase: Not reported  
Response Action Outcome: B1 - Remedial actions have not been conducted because a level of No Significant Risk exists.  
Oil / Haz Material Type: Hazardous Material

[Click here to access the MA DEP site for this facility:](#)

Actions:

Action Type: A Notice sent to a Potentially Responsible Party (PRP)  
Action Status: A MassDEP piece of correspondence was issued (approvals, NORs, etc.  
Action Date: 11/19/2004  
Response Action Outcome: Remedial actions have not been conducted because a level of No Significant Risk exists.

Action Type: Response Action Outcome - RAO  
Action Status: RAO Statement Received  
Action Date: 11/22/2004  
Response Action Outcome: Remedial actions have not been conducted because a level of No Significant Risk exists.

Action Type: RNF  
Action Status: Reportable Release under MGL 21E  
Action Date: 11/5/2004  
Response Action Outcome: Remedial actions have not been conducted because a level of No Significant Risk exists.

Action Type: Release Disposition  
Action Status: Reportable Release under MGL 21E  
Action Date: 11/5/2004  
Response Action Outcome: Remedial actions have not been conducted because a level of No Significant Risk exists.

Map ID  
Direction  
Distance  
Elevation

MAP FINDINGS

Site

Database(s)

EDR ID Number  
EPA ID Number

**NO LOCATION AID (Continued)**

**S100362122**

Chemicals:

Chemical:

LEAD

Quantity:

609 milligrams per kilogram

259  
SE  
1/2-1  
0.930 mi.  
4911 ft.

**NO LOCATION AID  
6 AND 8 HERSHEY ST  
SALEM, MA**

**MA SHWS  
MA RELEASE**

**S103811972  
N/A**

**Relative:  
Lower**

SHWS:

**Actual:  
21 ft.**

Release Tracking Number/Current Status: 3-0017845 / RAO

Release Town:

SALEM

Notification Date:

01/09/1999

Category:

TWO HR

Associated ID:

Not reported

**Current Status:**

**Response Action Outcome**

Status Date:

03/10/1999

Phase:

Not reported

Response Action Outcome:

A2 - A permanent solution has been achieved. Contamination has not been reduced to background.

Oil Or Haz Material:

Oil

Location Type:

RESIDENTIAL

Source:

TANKER

[Click here to access the MA DEP site for this facility:](#)

Chemicals:

Chemical:

FUEL OIL #2

Quantity:

25 gallons

Chemical:

FUEL OIL #2

Quantity:

6 gallons

Actions:

Action Type:

RLFA

Action Status:

FOLOFF

Action Date:

1/10/1999

Response Action Outcome:

A permanent solution has been achieved. Contamination has not been reduced to background.

Action Type:

A Notice sent to a Potentially Responsible Party (PRP)

Action Status:

FLDISS

Action Date:

1/11/1999

Response Action Outcome:

A permanent solution has been achieved. Contamination has not been reduced to background.

Action Type:

RLFA

Action Status:

FLDRAN

Action Date:

1/12/1999

Response Action Outcome:

A permanent solution has been achieved. Contamination has not been reduced to background.

Action Type:

A Notice sent to a Potentially Responsible Party (PRP)

Action Status:

A MassDEP piece of correspondence was issued (approvals, NORs, etc.

Action Date:

1/13/1999

Response Action Outcome:

A permanent solution has been achieved. Contamination has not been

Map ID  
Direction  
Distance  
Elevation

MAP FINDINGS

Site

Database(s)

EDR ID Number  
EPA ID Number

**NO LOCATION AID (Continued)**

**S103811972**

reduced to background.

Action Type: RLFA  
Action Status: FLDRAN  
Action Date: 1/14/1999  
Response Action Outcome: A permanent solution has been achieved. Contamination has not been reduced to background.

Action Type: RLFA  
Action Status: FOLOFF  
Action Date: 1/14/1999  
Response Action Outcome: A permanent solution has been achieved. Contamination has not been reduced to background.

Action Type: Immediate Response Action - DEP Lead  
Action Status: Oral Approval of Plan or Action  
Action Date: 1/14/1999  
Response Action Outcome: A permanent solution has been achieved. Contamination has not been reduced to background.

Action Type: RLFA  
Action Status: FLDRUN  
Action Date: 1/19/1999  
Response Action Outcome: A permanent solution has been achieved. Contamination has not been reduced to background.

Action Type: RLFA  
Action Status: FOLOFF  
Action Date: 1/19/1999  
Response Action Outcome: A permanent solution has been achieved. Contamination has not been reduced to background.

Action Type: RLFA  
Action Status: FOLOFF  
Action Date: 1/20/1999  
Response Action Outcome: A permanent solution has been achieved. Contamination has not been reduced to background.

Action Type: RLFA  
Action Status: FLDRUN  
Action Date: 1/22/1999  
Response Action Outcome: A permanent solution has been achieved. Contamination has not been reduced to background.

Action Type: RLFA  
Action Status: FOLOFF  
Action Date: 1/27/1999  
Response Action Outcome: A permanent solution has been achieved. Contamination has not been reduced to background.

Action Type: RLFA  
Action Status: FOLOFF  
Action Date: 1/28/1999  
Response Action Outcome: A permanent solution has been achieved. Contamination has not been reduced to background.

Action Type: RLFA

Map ID  
Direction  
Distance  
Elevation

MAP FINDINGS

Site

Database(s)

EDR ID Number  
EPA ID Number

**NO LOCATION AID (Continued)**

**S103811972**

Action Status: FLDDO  
Action Date: 1/9/1999  
Response Action Outcome: A permanent solution has been achieved. Contamination has not been reduced to background.

Action Type: Immediate Response Action - DEP Lead  
Action Status: Oral Approval of Plan or Action  
Action Date: 1/9/1999  
Response Action Outcome: A permanent solution has been achieved. Contamination has not been reduced to background.

Action Type: Release Disposition  
Action Status: Reportable Release under MGL 21E  
Action Date: 1/9/1999  
Response Action Outcome: A permanent solution has been achieved. Contamination has not been reduced to background.

Action Type: Response Action Outcome - RAO  
Action Status: RAO Statement Received  
Action Date: 3/10/1999  
Response Action Outcome: A permanent solution has been achieved. Contamination has not been reduced to background.

Action Type: RNF  
Action Status: Reportable Release under MGL 21E  
Action Date: 3/10/1999  
Response Action Outcome: A permanent solution has been achieved. Contamination has not been reduced to background.

Action Type: RLFA  
Action Status: FOLOFF  
Action Date: 4/17/1999  
Response Action Outcome: A permanent solution has been achieved. Contamination has not been reduced to background.

**Release:**

Release Tracking Number/Current Status: 3-0017845 / RAO  
Primary ID: Not reported  
Official City: SALEM  
Notification: 01/09/1999  
Category: TWO HR  
Status Date: 03/10/1999  
Phase: Not reported  
Response Action Outcome: A2 - A permanent solution has been achieved. Contamination has not been reduced to background.  
Oil / Haz Material Type: Oil

[Click here to access the MA DEP site for this facility:](#)

**Actions:**

Action Type: RLFA  
Action Status: FOLOFF  
Action Date: 1/10/1999  
Response Action Outcome: A permanent solution has been achieved. Contamination has not been reduced to background.

Map ID  
Direction  
Distance  
Elevation

MAP FINDINGS

Site

Database(s)

EDR ID Number  
EPA ID Number

**NO LOCATION AID (Continued)**

**S103811972**

Action Type:	A Notice sent to a Potentially Responsible Party (PRP)
Action Status:	FLDISS
Action Date:	1/11/1999
Response Action Outcome:	A permanent solution has been achieved. Contamination has not been reduced to background.
Action Type:	RLFA
Action Status:	FLDRAN
Action Date:	1/12/1999
Response Action Outcome:	A permanent solution has been achieved. Contamination has not been reduced to background.
Action Type:	A Notice sent to a Potentially Responsible Party (PRP)
Action Status:	A MassDEP piece of correspondence was issued (approvals, NORs, etc.
Action Date:	1/13/1999
Response Action Outcome:	A permanent solution has been achieved. Contamination has not been reduced to background.
Action Type:	RLFA
Action Status:	FLDRAN
Action Date:	1/14/1999
Response Action Outcome:	A permanent solution has been achieved. Contamination has not been reduced to background.
Action Type:	RLFA
Action Status:	FOLOFF
Action Date:	1/14/1999
Response Action Outcome:	A permanent solution has been achieved. Contamination has not been reduced to background.
Action Type:	Immediate Response Action - DEP Lead
Action Status:	Oral Approval of Plan or Action
Action Date:	1/14/1999
Response Action Outcome:	A permanent solution has been achieved. Contamination has not been reduced to background.
Action Type:	RLFA
Action Status:	FLDRUN
Action Date:	1/19/1999
Response Action Outcome:	A permanent solution has been achieved. Contamination has not been reduced to background.
Action Type:	RLFA
Action Status:	FOLOFF
Action Date:	1/19/1999
Response Action Outcome:	A permanent solution has been achieved. Contamination has not been reduced to background.
Action Type:	RLFA
Action Status:	FOLOFF
Action Date:	1/20/1999
Response Action Outcome:	A permanent solution has been achieved. Contamination has not been reduced to background.
Action Type:	RLFA
Action Status:	FLDRUN
Action Date:	1/22/1999

Map ID  
Direction  
Distance  
Elevation

MAP FINDINGS

Site

Database(s)

EDR ID Number  
EPA ID Number

**NO LOCATION AID (Continued)**

**S103811972**

Response Action Outcome: A permanent solution has been achieved. Contamination has not been reduced to background.

Action Type: RLFA  
Action Status: FOLOFF  
Action Date: 1/27/1999  
Response Action Outcome: A permanent solution has been achieved. Contamination has not been reduced to background.

Action Type: RLFA  
Action Status: FOLOFF  
Action Date: 1/28/1999  
Response Action Outcome: A permanent solution has been achieved. Contamination has not been reduced to background.

Action Type: RLFA  
Action Status: FLDDO  
Action Date: 1/9/1999  
Response Action Outcome: A permanent solution has been achieved. Contamination has not been reduced to background.

Action Type: Immediate Response Action - DEP Lead  
Action Status: Oral Approval of Plan or Action  
Action Date: 1/9/1999  
Response Action Outcome: A permanent solution has been achieved. Contamination has not been reduced to background.

Action Type: Release Disposition  
Action Status: Reportable Release under MGL 21E  
Action Date: 1/9/1999  
Response Action Outcome: A permanent solution has been achieved. Contamination has not been reduced to background.

Action Type: Response Action Outcome - RAO  
Action Status: RAO Statement Received  
Action Date: 3/10/1999  
Response Action Outcome: A permanent solution has been achieved. Contamination has not been reduced to background.

Action Type: RNF  
Action Status: Reportable Release under MGL 21E  
Action Date: 3/10/1999  
Response Action Outcome: A permanent solution has been achieved. Contamination has not been reduced to background.

Action Type: RLFA  
Action Status: FOLOFF  
Action Date: 4/17/1999  
Response Action Outcome: A permanent solution has been achieved. Contamination has not been reduced to background.

Chemicals:  
Chemical: FUEL OIL #2  
Quantity: 25 gallons  
Chemical: FUEL OIL #2  
Quantity: 6 gallons  
Location Type: RESIDENTIAL

Map ID  
Direction  
Distance  
Elevation

MAP FINDINGS

Site

Database(s)

EDR ID Number  
EPA ID Number

**NO LOCATION AID (Continued)**

**S103811972**

Source: TANKER

**BD260**  
**East**  
**1/2-1**  
**0.931 mi.**  
**4914 ft.**

**AT INTERSECTION OF NAUMKEAG ST**  
**50 PALMER ST**  
**SALEM, MA 01970**  
**Site 1 of 2 in cluster BD**

**MA SHWS**  
**MA LUST**  
**MA BROWNFIELDS**  
**MA RELEASE**  
**MA ASBESTOS**

**S105914180**  
**N/A**

**Relative:**  
**Lower**  
**Actual:**  
**13 ft.**

SHWS:  
Release Tracking Number/Current Status: 3-0022894 / RAO  
Release Town: SALEM  
Notification Date: 05/27/2003  
Category: 120 DY  
Associated ID: Not reported  
**Current Status:** **Response Action Outcome**  
Status Date: 05/27/2003  
Phase: PHASE II  
Response Action Outcome: A2 - A permanent solution has been achieved. Contamination has not been reduced to background.  
Oil Or Haz Material: Oil and Hazardous Material

[Click here to access the MA DEP site for this facility:](#)

**Chemicals:**

Chemical: C11 THRU C22 AROMATIC HYDROCARBONS  
Quantity: 284 milligrams per kilogram  
Chemical: BROMODICHLOROMETHANE  
Quantity: 0.395 milligrams per kilogram  
Chemical: LEAD  
Quantity: 1982 milligrams per kilogram  
Chemical: CHLOROFORM  
Quantity: 0.901 milligrams per kilogram  
Chemical: 1,1,2,2-TETRACHLOROETHANE  
Quantity: 0.29 milligrams per kilogram  
Chemical: TRICHLOROETHENE  
Quantity: 0.434 milligrams per kilogram  
Chemical: LEAD  
Quantity: 0.03 milligrams per kilogram

**Actions:**

Action Type: Response Action Outcome - RAO  
Action Status: Revised Statement or Transmittal Received  
Action Date: 12/2/2005  
Response Action Outcome: A permanent solution has been achieved. Contamination has not been reduced to background.

Action Type: Response Action Outcome - RAO  
Action Status: RAO Statement Received  
Action Date: 5/27/2003  
Response Action Outcome: A permanent solution has been achieved. Contamination has not been reduced to background.

Action Type: Phase 1  
Action Status: Completion Statement Received  
Action Date: 5/27/2003  
Response Action Outcome: A permanent solution has been achieved. Contamination has not been reduced to background.

Map ID  
Direction  
Distance  
Elevation

MAP FINDINGS

Site

Database(s)

EDR ID Number  
EPA ID Number

**AT INTERSECTION OF NAUMKEAG ST (Continued)**

**S105914180**

Action Type: RNF  
Action Status: Reportable Release under MGL 21E  
Action Date: 5/27/2003  
Response Action Outcome: A permanent solution has been achieved. Contamination has not been reduced to background.

Action Type: Release Disposition  
Action Status: Reportable Release under MGL 21E  
Action Date: 5/27/2003  
Response Action Outcome: A permanent solution has been achieved. Contamination has not been reduced to background.

**LUST:**

**Facility:**

Release Tracking Number/Current Status: 3-0025097 / RAO  
Status Date: 05/27/2003  
Source Type: UST  
Release Town: SALEM  
Notification Date: 08/04/2005  
Category: 72 HR  
Associated ID: Not reported  
Phase: Not reported  
Response Action Outcome: -  
Oil Or Haz Material: Not reported

Location Type: COMMERCIAL  
Source: UST

[Click here to access the MA DEP site for this facility:](#)

**Chemicals:**

Chemical: TOTAL VOCS  
Quantity: 100 parts per million

**Actions:**

Action Type: Immediate Response Action  
Action Status: Completion Statement Received  
Action Date: 12/2/2005  
Response Action Outcome: Not reported

Action Type: Response Action Outcome - RAO  
Action Status: Revised Statement or Transmittal Received  
Action Date: 12/2/2005  
Response Action Outcome: Not reported

Action Type: Response Action Outcome - RAO  
Action Status: RAO Statement Received  
Action Date: 5/27/2003  
Response Action Outcome: Not reported

Action Type: Release Disposition  
Action Status: Reportable Release under MGL 21E  
Action Date: 8/4/2005



Map ID  
Direction  
Distance  
Elevation

MAP FINDINGS

Site

Database(s)

EDR ID Number  
EPA ID Number

**AT INTERSECTION OF NAUMKEAG ST (Continued)**

**S105914180**

Response Action Outcome:	Not reported
Action Type:	Immediate Response Action
Action Status:	Oral Approval of Plan or Action
Action Date:	8/4/2005
Response Action Outcome:	Not reported
Action Type:	A Notice sent to a Potentially Responsible Party (PRP)
Action Status:	A MassDEP piece of correspondence was issued (approvals, NORs, etc.
Action Date:	9/14/2005
Response Action Outcome:	Not reported

Facility:

Release Tracking Number/Current Status:	3-0025291 / RAO
Status Date:	05/27/2003
Source Type:	UST
Release Town:	SALEM
Notification Date:	09/30/2005
Category:	72 HR
Associated ID:	Not reported
Phase:	Not reported
Response Action Outcome:	-
Oil Or Haz Material:	Not reported

Location Type:	COMMERCIAL
Source:	UST

[Click here to access the MA DEP site for this facility:](#)

Chemicals:

Chemical:	TOTAL VOCS
Quantity:	100 parts per million

Actions:

Action Type:	A Notice sent to a Potentially Responsible Party (PRP)
Action Status:	A MassDEP piece of correspondence was issued (approvals, NORs, etc.
Action Date:	11/22/2005
Response Action Outcome:	Not reported
Action Type:	Immediate Response Action
Action Status:	Completion Statement Received
Action Date:	12/2/2005
Response Action Outcome:	Not reported
Action Type:	Response Action Outcome - RAO
Action Status:	Revised Statement or Transmittal Received
Action Date:	12/2/2005
Response Action Outcome:	Not reported
Action Type:	Response Action Outcome - RAO
Action Status:	RAO Statement Received
Action Date:	5/27/2003
Response Action Outcome:	Not reported

Map ID  
Direction  
Distance  
Elevation

MAP FINDINGS

Site

Database(s)

EDR ID Number  
EPA ID Number

**AT INTERSECTION OF NAUMKEAG ST (Continued)**

**S105914180**

Action Type:	Immediate Response Action
Action Status:	Oral Approval of Plan or Action
Action Date:	9/30/2005
Response Action Outcome:	Not reported
Action Type:	RLFA
Action Status:	FOLOFF
Action Date:	9/30/2005
Response Action Outcome:	Not reported
Action Type:	Release Disposition
Action Status:	Reportable Release under MGL 21E
Action Date:	9/30/2005
Response Action Outcome:	Not reported

**BROWNFIELDS 2:**

RTN:	3-0025097
RAO Class:	Not reported
Other RTNs:	Not reported
Current Owner:	Salem Haebor Developers, Llc
MCP Status:	RAO
AUL:	Not reported
COCs:	Total VOCs
Former Use:	Commercial
Current Use:	Apartment-Garden
Total Acreage:	0.349

**Release:**

Release Tracking Number/Current Status:	3-0022894 / RAO
Primary ID:	Not reported
Official City:	SALEM
Notification:	05/27/2003
Category:	120 DY
Status Date:	05/27/2003
Phase:	PHASE II
Response Action Outcome:	A2 - A permanent solution has been achieved. Contamination has not been reduced to background.
Oil / Haz Material Type:	Oil and Hazardous Material

[Click here to access the MA DEP site for this facility:](#)

**Actions:**

Action Type:	Response Action Outcome - RAO
Action Status:	Revised Statement or Transmittal Received
Action Date:	12/2/2005
Response Action Outcome:	A permanent solution has been achieved. Contamination has not been reduced to background.
Action Type:	Response Action Outcome - RAO
Action Status:	RAO Statement Received
Action Date:	5/27/2003
Response Action Outcome:	A permanent solution has been achieved. Contamination has not been reduced to background.
Action Type:	Phase 1

Map ID  
Direction  
Distance  
Elevation

MAP FINDINGS

Site

Database(s)

EDR ID Number  
EPA ID Number

**AT INTERSECTION OF NAUMKEAG ST (Continued)**

**S105914180**

Action Status: Completion Statement Received  
Action Date: 5/27/2003  
Response Action Outcome: A permanent solution has been achieved. Contamination has not been reduced to background.

Action Type: RNF  
Action Status: Reportable Release under MGL 21E  
Action Date: 5/27/2003  
Response Action Outcome: A permanent solution has been achieved. Contamination has not been reduced to background.

Action Type: Release Disposition  
Action Status: Reportable Release under MGL 21E  
Action Date: 5/27/2003  
Response Action Outcome: A permanent solution has been achieved. Contamination has not been reduced to background.

Chemicals:  
Chemical: C11 THRU C22 AROMATIC HYDROCARBONS  
Quantity: 284 milligrams per kilogram  
Chemical: BROMODICHLOROMETHANE  
Quantity: 0.395 milligrams per kilogram  
Chemical: LEAD  
Quantity: 1982 milligrams per kilogram  
Chemical: CHLOROFORM  
Quantity: 0.901 milligrams per kilogram  
Chemical: 1,1,2,2-TETRACHLOROETHANE  
Quantity: 0.29 milligrams per kilogram  
Chemical: TRICHLOROETHENE  
Quantity: 0.434 milligrams per kilogram  
Chemical: LEAD  
Quantity: 0.03 milligrams per kilogram

Release Tracking Number/Current Status: 3-0025097 / RAO  
Primary ID: Not reported  
Official City: SALEM  
Notification: 08/04/2005  
Category: 72 HR  
Status Date: 05/27/2003  
Phase: Not reported  
Response Action Outcome: -  
Oil / Haz Material Type: Not reported

[Click here to access the MA DEP site for this facility:](#)

**Actions:**

Action Type: Immediate Response Action  
Action Status: Completion Statement Received  
Action Date: 12/2/2005  
Response Action Outcome: Not reported

Action Type: Response Action Outcome - RAO  
Action Status: Revised Statement or Transmittal Received  
Action Date: 12/2/2005  
Response Action Outcome: Not reported

Map ID  
Direction  
Distance  
Elevation

MAP FINDINGS

Site

Database(s)

EDR ID Number  
EPA ID Number

**AT INTERSECTION OF NAUMKEAG ST (Continued)**

**S105914180**

Action Type:	Response Action Outcome - RAO
Action Status:	RAO Statement Received
Action Date:	5/27/2003
Response Action Outcome:	Not reported
Action Type:	Release Disposition
Action Status:	Reportable Release under MGL 21E
Action Date:	8/4/2005
Response Action Outcome:	Not reported
Action Type:	Immediate Response Action
Action Status:	Oral Approval of Plan or Action
Action Date:	8/4/2005
Response Action Outcome:	Not reported
Action Type:	A Notice sent to a Potentially Responsible Party (PRP)
Action Status:	A MassDEP piece of correspondence was issued (approvals, NORs, etc.
Action Date:	9/14/2005
Response Action Outcome:	Not reported

**Chemicals:**

Chemical:	TOTAL VOCS
Quantity:	100 parts per million
Location Type:	COMMERCIAL
Source:	UST

Release Tracking Number/Current Status:	3-0025291 / RAO
Primary ID:	Not reported
Official City:	SALEM
Notification:	09/30/2005
Category:	72 HR
Status Date:	05/27/2003
Phase:	Not reported
Response Action Outcome:	-
Oil / Haz Material Type:	Not reported

[Click here to access the MA DEP site for this facility:](#)

**Actions:**

Action Type:	A Notice sent to a Potentially Responsible Party (PRP)
Action Status:	A MassDEP piece of correspondence was issued (approvals, NORs, etc.
Action Date:	11/22/2005
Response Action Outcome:	Not reported
Action Type:	Immediate Response Action
Action Status:	Completion Statement Received
Action Date:	12/2/2005
Response Action Outcome:	Not reported
Action Type:	Response Action Outcome - RAO
Action Status:	Revised Statement or Transmittal Received
Action Date:	12/2/2005
Response Action Outcome:	Not reported
Action Type:	Response Action Outcome - RAO
Action Status:	RAO Statement Received

Map ID  
Direction  
Distance  
Elevation

MAP FINDINGS

Site

Database(s)

EDR ID Number  
EPA ID Number

**AT INTERSECTION OF NAUMKEAG ST (Continued)**

**S105914180**

Action Date: 5/27/2003  
Response Action Outcome: Not reported

Action Type: Immediate Response Action  
Action Status: Oral Approval of Plan or Action  
Action Date: 9/30/2005  
Response Action Outcome: Not reported

Action Type: RLFA  
Action Status: FOLOFF  
Action Date: 9/30/2005  
Response Action Outcome: Not reported

Action Type: Release Disposition  
Action Status: Reportable Release under MGL 21E  
Action Date: 9/30/2005  
Response Action Outcome: Not reported

Chemicals:  
Chemical: TOTAL VOCS  
Quantity: 100 parts per million  
Location Type: COMMERCIAL  
Source: UST

ASBESTOS:  
Notification: Not reported  
DEP Region: Not reported  
Notifiers Name: Not reported  
Start Date: 09/25/2006  
End Date: 09/28/2006  
Date Entered: Not reported  
Entry Date: 09/09/2006  
Quantity Material Removed SF: 2500.00  
Quantity Material Removed LF: .00  
Project Description: Trns  
AR Tracking ID: 73025  
Super Lic Number: AS011638  
Monitor Lic Number: AA000128  
Lab Lic Number: AA000128  
Year: 2006  
Sticker Number: 100038655  
Form Type: ANF-001  
Fee Status: Fifty  
Facility Phone: Not reported  
Sub Town: Not reported  
Worksite: BAR AREA & ROOF  
Occupied: 0  
Contractor: AC000443  
Contract Type: WRITTEN  
Hours: Week days: 7AM-4PM Week end:  
Project Type: Dem  
Abatement Process: Fcontain,WET METHODS  
Location: Indoors  
Decon Process: THREE CHAMBERS W/SHOWER REMOTE FOR ROOFING  
Disposal Methods: DOUBLE 6-MIL POLY BAGS AND LINED 30 YD ROLL-OFF  
Facility Usage: RESTAURANT

Map ID  
Direction  
Distance  
Elevation

MAP FINDINGS

Site

Database(s)

EDR ID Number  
EPA ID Number

AT INTERSECTION OF NAUMKEAG ST (Continued)

S105914180

Waiver Given: Not reported  
DEP Waiver Number: Not reported  
DLWD Waiver Number: Not reported  
Small Owner Occ: 5  
Owner Name: SALEM HARBOR COMMUNITY DEVELOPMENT  
Owner Address: 102 LAFAYETTE ST  
Owner City: SALEM, MA  
Owner State: MA  
On Site Manager Name: MADELINE NASH  
On Site Manager Phone: Not reported  
Ins Comp: AMERICAN HOME ASSURANCE  
Policy Number: WC9306933  
EXP Date: 10/8/2006  
Facility Size: 2500  
Transporter Name: EAGLE ABATEMENT SERVICES  
Transporter Address: 7 BOX CAR BLVD  
Transporter City: TEWKSBURY, MA  
Transporter State: Not reported  
Final Site: 39  
Certified Name: SAM MCGUIRE  
Cert Sign Date: 09/09/2006  
Certified Company: EAGLE ABATEMENT SERVICE  
Certified Phone: 9788580551  
Entered\_by: Not reported

BC261  
ENE  
1/2-1  
0.933 mi.  
4925 ft.

NO LOCATION AID  
274 DERBY ST  
SALEM, MA 01970  
Site 2 of 2 in cluster BC

MA SHWS S104545223  
MA INST CONTROL N/A  
MA RELEASE

Relative:  
Lower  
Actual:  
18 ft.

SHWS:  
Release Tracking Number/Current Status: 3-0011479 / RAO  
Release Town: SALEM  
Notification Date: 08/16/1994  
Category: 120 DY  
Associated ID: Not reported  
**Current Status:** **Response Action Outcome**  
Status Date: 09/29/1994  
Phase: PHASE II  
Response Action Outcome: B2 - Remedial actions have not been conducted because a level of No Significant Risk exists, but that level is contingent upon one or more AULs that have been implemented.  
Oil Or Haz Material: Oil and Hazardous Material

[Click here to access the MA DEP site for this facility:](#)

Chemicals:  
Chemical: BENZ[A]ANTHRACENE  
Quantity: 26 micrograms per gallon  
Chemical: DIBENZ[A,H]ANTHRACENE  
Quantity: 5.2 micrograms per gallon  
Chemical: NAPHTHALENE  
Quantity: 5.9 micrograms per gallon  
Chemical: CHRYSENE  
Quantity: 30 micrograms per gallon

Map ID  
Direction  
Distance  
Elevation

MAP FINDINGS

Site

Database(s)

EDR ID Number  
EPA ID Number

**NO LOCATION AID (Continued)**

**S104545223**

Chemical: BENZO[A]PYRENE  
Quantity: 22 micrograms per gallon  
Chemical: TOTAL PETROLEUM HYDROCARBONS (TPH)  
Quantity: 5300 milligrams per kilogram  
Chemical: BERYLLIUM  
Quantity: 0.78 milligrams per kilogram  
Chemical: BENZO(K)FLUORANTHENE  
Quantity: 15 micrograms per gallon  
Chemical: INDENO(1,2,3-CD)PYRENE  
Quantity: 8 micrograms per gallon  
Chemical: BENZO[B]FLUORANTHENE  
Quantity: 19 micrograms per gallon  
Chemical: LEAD  
Quantity: 1000 milligrams per kilogram

**Actions:**

Action Type: Response Action Outcome - RAO  
Action Status: Level I - Technical Screen Audit  
Action Date: 10/16/2001  
Response Action Outcome: Remedial actions have not been conducted because a level of No Significant Risk exists, but that level is contingent upon one or more AULs that have been implemented.

Action Type: An activity type that is related to an Audit  
Action Status: NAFVIO  
Action Date: 10/16/2001  
Response Action Outcome: Remedial actions have not been conducted because a level of No Significant Risk exists, but that level is contingent upon one or more AULs that have been implemented.

Action Type: Activity and Use Limitation  
Action Status: Legal Notice Published  
Action Date: 7/17/2002  
Response Action Outcome: Remedial actions have not been conducted because a level of No Significant Risk exists, but that level is contingent upon one or more AULs that have been implemented.

Action Type: An activity type that is related to an Audit  
Action Status: NOA  
Action Date: 7/19/1999  
Response Action Outcome: Remedial actions have not been conducted because a level of No Significant Risk exists, but that level is contingent upon one or more AULs that have been implemented.

Action Type: Activity and Use Limitation  
Action Status: Amendment Received or Issued  
Action Date: 7/22/2002  
Response Action Outcome: Remedial actions have not been conducted because a level of No Significant Risk exists, but that level is contingent upon one or more AULs that have been implemented.

Action Type: An activity type that is related to an Audit  
Action Status: Audit Follow-up Completion Statement Received  
Action Date: 7/22/2002  
Response Action Outcome: Remedial actions have not been conducted because a level of No Significant Risk exists, but that level is contingent upon one or more AULs that have been implemented.

Map ID  
Direction  
Distance  
Elevation

MAP FINDINGS

Site

Database(s)

EDR ID Number  
EPA ID Number

**NO LOCATION AID (Continued)**

**S104545223**

Action Type:	RLFA
Action Status:	FLDRAN
Action Date:	8/12/1999
Response Action Outcome:	Remedial actions have not been conducted because a level of No Significant Risk exists, but that level is contingent upon one or more AULs that have been implemented.
Action Type:	RNF
Action Status:	Reportable Release under MGL 21E
Action Date:	8/16/1994
Response Action Outcome:	Remedial actions have not been conducted because a level of No Significant Risk exists, but that level is contingent upon one or more AULs that have been implemented.
Action Type:	Release Disposition
Action Status:	Reportable Release under MGL 21E
Action Date:	8/16/1994
Response Action Outcome:	Remedial actions have not been conducted because a level of No Significant Risk exists, but that level is contingent upon one or more AULs that have been implemented.
Action Type:	A Notice sent to a Potentially Responsible Party (PRP)
Action Status:	A MassDEP piece of correspondence was issued (approvals, NORs, etc.
Action Date:	8/26/1994
Response Action Outcome:	Remedial actions have not been conducted because a level of No Significant Risk exists, but that level is contingent upon one or more AULs that have been implemented.
Action Type:	Response Action Outcome - RAO
Action Status:	RAO Statement Received
Action Date:	9/29/1994
Response Action Outcome:	Remedial actions have not been conducted because a level of No Significant Risk exists, but that level is contingent upon one or more AULs that have been implemented.
Action Type:	Activity and Use Limitation
Action Status:	Transmittal, Notice, or Notification Received
Action Date:	9/29/1994
Response Action Outcome:	Remedial actions have not been conducted because a level of No Significant Risk exists, but that level is contingent upon one or more AULs that have been implemented.
Action Type:	Phase 1
Action Status:	Completion Statement Received
Action Date:	9/29/1994
Response Action Outcome:	Remedial actions have not been conducted because a level of No Significant Risk exists, but that level is contingent upon one or more AULs that have been implemented.

**INST CONTROL:**

Release Tracking Number:	3-0011479
Action Type:	AUL
Action Stat:	AMEND
Action Date:	07/22/2002
Response Action Outcome:	B2 - Remedial actions have not been conducted because a level of No Significant Risk exists, but that level is contingent upon one or more



Map ID  
Direction  
Distance  
Elevation

MAP FINDINGS

Site

Database(s)

EDR ID Number  
EPA ID Number

**NO LOCATION AID (Continued)**

**S104545223**

AULs that have been implemented.

Release Tracking Number: 3-0011479  
Action Type: AUL  
Action Stat: LEGNOT  
Action Date: 07/17/2002  
Response Action Outcome: B2 - Remedial actions have not been conducted because a level of No Significant Risk exists, but that level is contingent upon one or more AULs that have been implemented.

Release Tracking Number: 3-0011479  
Action Type: AUL  
Action Stat: RECPT  
Action Date: 09/29/1994  
Response Action Outcome: B2 - Remedial actions have not been conducted because a level of No Significant Risk exists, but that level is contingent upon one or more AULs that have been implemented.

Release:

Release Tracking Number/Current Status: 3-0011479 / RAO  
Primary ID: Not reported  
Official City: SALEM  
Notification: 08/16/1994  
Category: 120 DY  
Status Date: 09/29/1994  
Phase: PHASE II  
Response Action Outcome: B2 - Remedial actions have not been conducted because a level of No Significant Risk exists, but that level is contingent upon one or more AULs that have been implemented.  
Oil / Haz Material Type: Oil and Hazardous Material

[Click here to access the MA DEP site for this facility:](#)

Actions:

Action Type: Response Action Outcome - RAO  
Action Status: Level I - Technical Screen Audit  
Action Date: 10/16/2001  
Response Action Outcome: Remedial actions have not been conducted because a level of No Significant Risk exists, but that level is contingent upon one or more AULs that have been implemented.

Action Type: An activity type that is related to an Audit  
Action Status: NAFVIO  
Action Date: 10/16/2001  
Response Action Outcome: Remedial actions have not been conducted because a level of No Significant Risk exists, but that level is contingent upon one or more AULs that have been implemented.

Action Type: Activity and Use Limitation  
Action Status: Legal Notice Published  
Action Date: 7/17/2002  
Response Action Outcome: Remedial actions have not been conducted because a level of No Significant Risk exists, but that level is contingent upon one or more AULs that have been implemented.

Action Type: An activity type that is related to an Audit

Map ID  
Direction  
Distance  
Elevation

MAP FINDINGS

Site

Database(s)

EDR ID Number  
EPA ID Number

**NO LOCATION AID (Continued)**

**S104545223**

Action Status:	NOA
Action Date:	7/19/1999
Response Action Outcome:	Remedial actions have not been conducted because a level of No Significant Risk exists, but that level is contingent upon one or more AULs that have been implemented.
Action Type:	Activity and Use Limitation
Action Status:	Amendment Received or Issued
Action Date:	7/22/2002
Response Action Outcome:	Remedial actions have not been conducted because a level of No Significant Risk exists, but that level is contingent upon one or more AULs that have been implemented.
Action Type:	An activity type that is related to an Audit
Action Status:	Audit Follow-up Completion Statement Received
Action Date:	7/22/2002
Response Action Outcome:	Remedial actions have not been conducted because a level of No Significant Risk exists, but that level is contingent upon one or more AULs that have been implemented.
Action Type:	RLFA
Action Status:	FLDRAN
Action Date:	8/12/1999
Response Action Outcome:	Remedial actions have not been conducted because a level of No Significant Risk exists, but that level is contingent upon one or more AULs that have been implemented.
Action Type:	RNF
Action Status:	Reportable Release under MGL 21E
Action Date:	8/16/1994
Response Action Outcome:	Remedial actions have not been conducted because a level of No Significant Risk exists, but that level is contingent upon one or more AULs that have been implemented.
Action Type:	Release Disposition
Action Status:	Reportable Release under MGL 21E
Action Date:	8/16/1994
Response Action Outcome:	Remedial actions have not been conducted because a level of No Significant Risk exists, but that level is contingent upon one or more AULs that have been implemented.
Action Type:	A Notice sent to a Potentially Responsible Party (PRP)
Action Status:	A MassDEP piece of correspondence was issued (approvals, NORs, etc.
Action Date:	8/26/1994
Response Action Outcome:	Remedial actions have not been conducted because a level of No Significant Risk exists, but that level is contingent upon one or more AULs that have been implemented.
Action Type:	Response Action Outcome - RAO
Action Status:	RAO Statement Received
Action Date:	9/29/1994
Response Action Outcome:	Remedial actions have not been conducted because a level of No Significant Risk exists, but that level is contingent upon one or more AULs that have been implemented.
Action Type:	Activity and Use Limitation
Action Status:	Transmittal, Notice, or Notification Received

Map ID  
Direction  
Distance  
Elevation

MAP FINDINGS

Site

Database(s)

EDR ID Number  
EPA ID Number

**NO LOCATION AID (Continued)**

**S104545223**

Action Date: 9/29/1994  
Response Action Outcome: Remedial actions have not been conducted because a level of No Significant Risk exists, but that level is contingent upon one or more AULs that have been implemented.

Action Type: Phase 1  
Action Status: Completion Statement Received  
Action Date: 9/29/1994  
Response Action Outcome: Remedial actions have not been conducted because a level of No Significant Risk exists, but that level is contingent upon one or more AULs that have been implemented.

Chemicals:  
Chemical: BENZ[A]ANTHRACENE  
Quantity: 26 micrograms per gallon  
Chemical: DIBENZ[A,H]ANTHRACENE  
Quantity: 5.2 micrograms per gallon  
Chemical: NAPHTHALENE  
Quantity: 5.9 micrograms per gallon  
Chemical: CHRYSENE  
Quantity: 30 micrograms per gallon  
Chemical: BENZO[A]PYRENE  
Quantity: 22 micrograms per gallon  
Chemical: TOTAL PETROLEUM HYDROCARBONS (TPH)  
Quantity: 5300 milligrams per kilogram  
Chemical: BERYLLIUM  
Quantity: 0.78 milligrams per kilogram  
Chemical: BENZO(K)FLUORANTHENE  
Quantity: 15 micrograms per gallon  
Chemical: INDENO(1,2,3-CD)PYRENE  
Quantity: 8 micrograms per gallon  
Chemical: BENZO[B]FLUORANTHENE  
Quantity: 19 micrograms per gallon  
Chemical: LEAD  
Quantity: 1000 milligrams per kilogram

262  
East  
1/2-1  
0.933 mi.  
4925 ft.

64 1/2 HARBOR STREET  
64 1/2 HARBOR ST  
SALEM, MA 01970

MA SHWS S109820085  
MA LAST N/A  
MA INST CONTROL  
MA RELEASE

Relative:  
Lower  
Actual:  
24 ft.

SHWS:  
Release Tracking Number/Current Status: 3-0030458 / RAO  
Release Town: SALEM  
Notification Date: 11/16/2011  
Category: 120 DY  
Associated ID: Not reported  
**Current Status:** **Response Action Outcome**  
Status Date: 11/19/2012  
Phase: Not reported  
Response Action Outcome: A3 - A permanent solution has been achieved. Contamination has not been reduced to background and an Activity and use Limitation (AUL) has been implemented.  
  
Oil Or Haz Material: Hazardous Material  
Source: UNKNOWN

Map ID  
Direction  
Distance  
Elevation

MAP FINDINGS

Site

Database(s)

EDR ID Number  
EPA ID Number

**64 1/2 HARBOR STREET (Continued)**

**S109820085**

[Click here to access the MA DEP site for this facility:](#)

Chemicals:

Chemical:

LEAD

Quantity:

2600 milligrams per kilogram

Actions:

Action Type:

RNFE

Action Status:

Transmittal, Notice, or Notification Received

Action Date:

11/16/2011

Response Action Outcome:

A permanent solution has been achieved. Contamination has not been reduced to background and an Activity and use Limitation (AUL) has been implemented.

Action Type:

RNF

Action Status:

Reportable Release under MGL 21E

Action Date:

11/16/2011

Response Action Outcome:

A permanent solution has been achieved. Contamination has not been reduced to background and an Activity and use Limitation (AUL) has been implemented.

Action Type:

Release Disposition

Action Status:

Reportable Release under MGL 21E

Action Date:

11/16/2011

Response Action Outcome:

A permanent solution has been achieved. Contamination has not been reduced to background and an Activity and use Limitation (AUL) has been implemented.

Action Type:

Activity and Use Limitation

Action Status:

Transmittal, Notice, or Notification Received

Action Date:

11/16/2012

Response Action Outcome:

A permanent solution has been achieved. Contamination has not been reduced to background and an Activity and use Limitation (AUL) has been implemented.

Action Type:

Response Action Outcome - RAO

Action Status:

RAO Statement Received

Action Date:

11/19/2012

Response Action Outcome:

A permanent solution has been achieved. Contamination has not been reduced to background and an Activity and use Limitation (AUL) has been implemented.

Action Type:

Response Action Outcome - RAO

Action Status:

Fee Received - FMCRA Use Only

Action Date:

11/26/2012

Response Action Outcome:

A permanent solution has been achieved. Contamination has not been reduced to background and an Activity and use Limitation (AUL) has been implemented.

Action Type:

Activity and Use Limitation

Action Status:

Legal Notice Published

Action Date:

11/28/2012

Response Action Outcome:

A permanent solution has been achieved. Contamination has not been reduced to background and an Activity and use Limitation (AUL) has been implemented.

Map ID  
Direction  
Distance  
Elevation

MAP FINDINGS

Site

Database(s)

EDR ID Number  
EPA ID Number

**64 1/2 HARBOR STREET (Continued)**

**S109820085**

Action Type: A Notice sent to a Potentially Responsible Party (PRP)  
Action Status: A MassDEP piece of correspondence was issued (approvals, NORs, etc.  
Action Date: 11/30/2011  
Response Action Outcome: A permanent solution has been achieved. Contamination has not been reduced to background and an Activity and use Limitation (AUL) has been implemented.

Action Type: Response Action Outcome - RAO  
Action Status: Level I - Technical Screen Audit  
Action Date: 12/17/2013  
Response Action Outcome: A permanent solution has been achieved. Contamination has not been reduced to background and an Activity and use Limitation (AUL) has been implemented.

Action Type: A Notice sent to a Potentially Responsible Party (PRP)  
Action Status: ALSENT  
Action Date: 9/10/2012  
Response Action Outcome: A permanent solution has been achieved. Contamination has not been reduced to background and an Activity and use Limitation (AUL) has been implemented.

Action Type: Release Abatement Measure  
Action Status: Written Plan Received  
Action Date: 9/18/2012  
Response Action Outcome: A permanent solution has been achieved. Contamination has not been reduced to background and an Activity and use Limitation (AUL) has been implemented.

Action Type: Release Abatement Measure  
Action Status: Fee Received - FMCRA Use Only  
Action Date: 9/19/2012  
Response Action Outcome: A permanent solution has been achieved. Contamination has not been reduced to background and an Activity and use Limitation (AUL) has been implemented.

Action Type: Release Abatement Measure  
Action Status: Level I - Technical Screen Audit  
Action Date: 9/19/2012  
Response Action Outcome: A permanent solution has been achieved. Contamination has not been reduced to background and an Activity and use Limitation (AUL) has been implemented.

**LAST:**

Release Tracking Number/Current Status: 3-0029881 / RAO  
Source Type: AST  
Release Town: SALEM  
Notification Date: 03/22/2011  
Category: TWO HR  
Associated ID: Not reported  
Status Date: 07/21/2011  
Phase: Not reported  
Response Action Outcome: A2 - A permanent solution has been achieved. Contamination has not been reduced to background.  
Oil Or Haz Material: Oil

Chemicals:

Map ID  
Direction  
Distance  
Elevation

MAP FINDINGS

Site

Database(s)

EDR ID Number  
EPA ID Number

**64 1/2 HARBOR STREET (Continued)**

**S109820085**

Chemical: #2 FUEL OIL  
Quantity: 10 gallons  
Location Type: RESIDENTIAL  
Source: AST

**Actions:**

Action Type: RLFA  
Action Status: FLDD1U  
Action Date: 3/22/2011  
Response Action Outcome: A permanent solution has been achieved. Contamination has not been reduced to background.

Action Type: Immediate Response Action  
Action Status: Oral Approval of Plan or Action  
Action Date: 3/22/2011  
Response Action Outcome: A permanent solution has been achieved. Contamination has not been reduced to background.

Action Type: Release Disposition  
Action Status: Reportable Release under MGL 21E  
Action Date: 3/22/2011  
Response Action Outcome: A permanent solution has been achieved. Contamination has not been reduced to background.

Action Type: A Notice sent to a Potentially Responsible Party (PRP)  
Action Status: FLDISS  
Action Date: 3/22/2011  
Response Action Outcome: A permanent solution has been achieved. Contamination has not been reduced to background.

Action Type: A Notice sent to a Potentially Responsible Party (PRP)  
Action Status: A MassDEP piece of correspondence was issued (approvals, NORs, etc.)  
Action Date: 4/13/2011  
Response Action Outcome: A permanent solution has been achieved. Contamination has not been reduced to background.

Action Type: BOL  
Action Status: Transmittal, Notice, or Notification Received  
Action Date: 5/11/2011  
Response Action Outcome: A permanent solution has been achieved. Contamination has not been reduced to background.

Action Type: Immediate Response Action  
Action Status: Written Plan Received  
Action Date: 5/20/2011  
Response Action Outcome: A permanent solution has been achieved. Contamination has not been reduced to background.

Action Type: RNFE  
Action Status: Transmittal, Notice, or Notification Received  
Action Date: 5/20/2011  
Response Action Outcome: A permanent solution has been achieved. Contamination has not been reduced to background.

Action Type: RNF  
Action Status: Reportable Release under MGL 21E  
Action Date: 5/20/2011  
Response Action Outcome: A permanent solution has been achieved. Contamination has not been reduced to background.

Map ID  
Direction  
Distance  
Elevation

MAP FINDINGS

Site

Database(s)

EDR ID Number  
EPA ID Number

**64 1/2 HARBOR STREET (Continued)**

**S109820085**

reduced to background.

Action Type: Immediate Response Action  
Action Status: Level I - Technical Screen Audit  
Action Date: 5/23/2011  
Response Action Outcome: A permanent solution has been achieved. Contamination has not been reduced to background.

Action Type: Immediate Response Action  
Action Status: Completion Statement Received  
Action Date: 7/18/2011  
Response Action Outcome: A permanent solution has been achieved. Contamination has not been reduced to background.

Action Type: Response Action Outcome - RAO  
Action Status: RAO Statement Received  
Action Date: 7/21/2011  
Response Action Outcome: A permanent solution has been achieved. Contamination has not been reduced to background.

Action Type: BOL  
Action Status: SHPFAC  
Action Date: 7/28/2011  
Response Action Outcome: A permanent solution has been achieved. Contamination has not been reduced to background.

Action Type: Response Action Outcome - RAO  
Action Status: Level I - Technical Screen Audit  
Action Date: 8/1/2011  
Response Action Outcome: A permanent solution has been achieved. Contamination has not been reduced to background.

**INST CONTROL:**

Release Tracking Number: 3-0030458  
Action Type: AUL  
Action Stat: LEGNOT  
Action Date: 11/28/2012  
Response Action Outcome: A3 - A permanent solution has been achieved. Contamination has not been reduced to background and an Activity and use Limitation (AUL) has been implemented.

Release Tracking Number: 3-0030458  
Action Type: AUL  
Action Stat: RECPT  
Action Date: 11/16/2012  
Response Action Outcome: A3 - A permanent solution has been achieved. Contamination has not been reduced to background and an Activity and use Limitation (AUL) has been implemented.

**Release:**

Release Tracking Number/Current Status: 3-0029881 / RAO  
Primary ID: Not reported  
Official City: SALEM  
Notification: 03/22/2011  
Category: TWO HR

Map ID  
Direction  
Distance  
Elevation

MAP FINDINGS

Site

Database(s)

EDR ID Number  
EPA ID Number

**64 1/2 HARBOR STREET (Continued)**

**S109820085**

Status Date: 07/21/2011  
Phase: Not reported  
Response Action Outcome: A2 - A permanent solution has been achieved. Contamination has not been reduced to background.  
Oil / Haz Material Type: Oil

[Click here to access the MA DEP site for this facility:](#)

**Actions:**

Action Type: RLFA  
Action Status: FLDD1U  
Action Date: 3/22/2011  
Response Action Outcome: A permanent solution has been achieved. Contamination has not been reduced to background.

Action Type: Immediate Response Action  
Action Status: Oral Approval of Plan or Action  
Action Date: 3/22/2011  
Response Action Outcome: A permanent solution has been achieved. Contamination has not been reduced to background.

Action Type: Release Disposition  
Action Status: Reportable Release under MGL 21E  
Action Date: 3/22/2011  
Response Action Outcome: A permanent solution has been achieved. Contamination has not been reduced to background.

Action Type: A Notice sent to a Potentially Responsible Party (PRP)  
Action Status: FLDISS  
Action Date: 3/22/2011  
Response Action Outcome: A permanent solution has been achieved. Contamination has not been reduced to background.

Action Type: A Notice sent to a Potentially Responsible Party (PRP)  
Action Status: A MassDEP piece of correspondence was issued (approvals, NORs, etc.  
Action Date: 4/13/2011  
Response Action Outcome: A permanent solution has been achieved. Contamination has not been reduced to background.

Action Type: BOL  
Action Status: Transmittal, Notice, or Notification Received  
Action Date: 5/11/2011  
Response Action Outcome: A permanent solution has been achieved. Contamination has not been reduced to background.

Action Type: Immediate Response Action  
Action Status: Written Plan Received  
Action Date: 5/20/2011  
Response Action Outcome: A permanent solution has been achieved. Contamination has not been reduced to background.

Action Type: RNFE  
Action Status: Transmittal, Notice, or Notification Received  
Action Date: 5/20/2011  
Response Action Outcome: A permanent solution has been achieved. Contamination has not been reduced to background.



Map ID  
Direction  
Distance  
Elevation

MAP FINDINGS

Site

Database(s)

EDR ID Number  
EPA ID Number

**64 1/2 HARBOR STREET (Continued)**

**S109820085**

Action Type: RNF  
Action Status: Reportable Release under MGL 21E  
Action Date: 5/20/2011  
Response Action Outcome: A permanent solution has been achieved. Contamination has not been reduced to background.

Action Type: Immediate Response Action  
Action Status: Level I - Technical Screen Audit  
Action Date: 5/23/2011  
Response Action Outcome: A permanent solution has been achieved. Contamination has not been reduced to background.

Action Type: Immediate Response Action  
Action Status: Completion Statement Received  
Action Date: 7/18/2011  
Response Action Outcome: A permanent solution has been achieved. Contamination has not been reduced to background.

Action Type: Response Action Outcome - RAO  
Action Status: RAO Statement Received  
Action Date: 7/21/2011  
Response Action Outcome: A permanent solution has been achieved. Contamination has not been reduced to background.

Action Type: BOL  
Action Status: SHPFAC  
Action Date: 7/28/2011  
Response Action Outcome: A permanent solution has been achieved. Contamination has not been reduced to background.

Action Type: Response Action Outcome - RAO  
Action Status: Level I - Technical Screen Audit  
Action Date: 8/1/2011  
Response Action Outcome: A permanent solution has been achieved. Contamination has not been reduced to background.

Chemicals:  
Chemical: #2 FUEL OIL  
Quantity: 10 gallons  
Location Type: RESIDENTIAL  
Source: AST

Release Tracking Number/Current Status: 3-0030458 / RAO  
Primary ID: Not reported  
Official City: SALEM  
Notification: 11/16/2011  
Category: 120 DY  
Status Date: 11/19/2012  
Phase: Not reported  
Response Action Outcome: A3 - A permanent solution has been achieved. Contamination has not been reduced to background and an Activity and use Limitation (AUL) has been implemented.

Oil / Haz Material Type: Hazardous Material

[Click here to access the MA DEP site for this facility:](#)

Map ID  
Direction  
Distance  
Elevation

MAP FINDINGS

Site

Database(s)

EDR ID Number  
EPA ID Number

**64 1/2 HARBOR STREET (Continued)**

**S109820085**

Actions:

Action Type: RNFE  
Action Status: Transmittal, Notice, or Notification Received  
Action Date: 11/16/2011  
Response Action Outcome: A permanent solution has been achieved. Contamination has not been reduced to background and an Activity and use Limitation (AUL) has been implemented.

Action Type: RNF  
Action Status: Reportable Release under MGL 21E  
Action Date: 11/16/2011  
Response Action Outcome: A permanent solution has been achieved. Contamination has not been reduced to background and an Activity and use Limitation (AUL) has been implemented.

Action Type: Release Disposition  
Action Status: Reportable Release under MGL 21E  
Action Date: 11/16/2011  
Response Action Outcome: A permanent solution has been achieved. Contamination has not been reduced to background and an Activity and use Limitation (AUL) has been implemented.

Action Type: Activity and Use Limitation  
Action Status: Transmittal, Notice, or Notification Received  
Action Date: 11/16/2012  
Response Action Outcome: A permanent solution has been achieved. Contamination has not been reduced to background and an Activity and use Limitation (AUL) has been implemented.

Action Type: Response Action Outcome - RAO  
Action Status: RAO Statement Received  
Action Date: 11/19/2012  
Response Action Outcome: A permanent solution has been achieved. Contamination has not been reduced to background and an Activity and use Limitation (AUL) has been implemented.

Action Type: Response Action Outcome - RAO  
Action Status: Fee Received - FMCRA Use Only  
Action Date: 11/26/2012  
Response Action Outcome: A permanent solution has been achieved. Contamination has not been reduced to background and an Activity and use Limitation (AUL) has been implemented.

Action Type: Activity and Use Limitation  
Action Status: Legal Notice Published  
Action Date: 11/28/2012  
Response Action Outcome: A permanent solution has been achieved. Contamination has not been reduced to background and an Activity and use Limitation (AUL) has been implemented.

Action Type: A Notice sent to a Potentially Responsible Party (PRP)  
Action Status: A MassDEP piece of correspondence was issued (approvals, NORs, etc.  
Action Date: 11/30/2011  
Response Action Outcome: A permanent solution has been achieved. Contamination has not been reduced to background and an Activity and use Limitation (AUL) has been implemented.

Map ID  
Direction  
Distance  
Elevation

MAP FINDINGS

Site

Database(s)

EDR ID Number  
EPA ID Number

**64 1/2 HARBOR STREET (Continued)**

**S109820085**

Action Type: Response Action Outcome - RAO  
Action Status: Level I - Technical Screen Audit  
Action Date: 12/17/2013  
Response Action Outcome: A permanent solution has been achieved. Contamination has not been reduced to background and an Activity and use Limitation (AUL) has been implemented.

Action Type: A Notice sent to a Potentially Responsible Party (PRP)  
Action Status: ALSNT  
Action Date: 9/10/2012  
Response Action Outcome: A permanent solution has been achieved. Contamination has not been reduced to background and an Activity and use Limitation (AUL) has been implemented.

Action Type: Release Abatement Measure  
Action Status: Written Plan Received  
Action Date: 9/18/2012  
Response Action Outcome: A permanent solution has been achieved. Contamination has not been reduced to background and an Activity and use Limitation (AUL) has been implemented.

Action Type: Release Abatement Measure  
Action Status: Fee Received - FMCRA Use Only  
Action Date: 9/19/2012  
Response Action Outcome: A permanent solution has been achieved. Contamination has not been reduced to background and an Activity and use Limitation (AUL) has been implemented.

Action Type: Release Abatement Measure  
Action Status: Level I - Technical Screen Audit  
Action Date: 9/19/2012  
Response Action Outcome: A permanent solution has been achieved. Contamination has not been reduced to background and an Activity and use Limitation (AUL) has been implemented.

Chemicals:  
Chemical: LEAD  
Quantity: 2600 milligrams per kilogram  
Source: UNKNOWN

**BB263**  
**East**  
**1/2-1**  
**0.937 mi.**  
**4948 ft.**

**PEQUOT FILLING STATION INC**  
**84 CONGRESS ST**  
**SALEM, MA 01970**

**MA SHWS**  
**MA RELEASE**

**S110303575**  
**N/A**

**Site 2 of 2 in cluster BB**

**Relative:**  
**Lower**  
**Actual:**  
**15 ft.**

SHWS:  
Release Tracking Number/Current Status: 3-0029299 / RAO  
Release Town: SALEM  
Notification Date: 05/24/2010  
Category: 120 DY  
Associated ID: Not reported  
**Current Status:** **Response Action Outcome**  
Status Date: 05/30/2013  
Phase: PHASE II  
Response Action Outcome: B1 - Remedial actions have not been conducted because a level of No Significant Risk exists.

Map ID  
Direction  
Distance  
Elevation

MAP FINDINGS

Site

Database(s)

EDR ID Number  
EPA ID Number

**PEQUOT FILLING STATION INC (Continued)**

**S110303575**

Oil Or Haz Material: Oil  
Location Type: UNKNOWN  
Source: UNKNOWN

[Click here to access the MA DEP site for this facility:](#)

**Chemicals:**

Chemical: C11 THRU C22 AROMATIC HYDROCARBONS  
Quantity: 171 milligrams per liter  
Chemical: C19 THRU C36 ALIPHATIC HYDROCARBONS  
Quantity: 1240 milligrams per liter

**Actions:**

Action Type: A Notice sent to a Potentially Responsible Party (PRP)  
Action Status: ALSENT  
Action Date: 3/10/2011  
Response Action Outcome: Remedial actions have not been conducted because a level of No Significant Risk exists.

Action Type: RNF  
Action Status: Reportable Release under MGL 21E  
Action Date: 5/24/2010  
Response Action Outcome: Remedial actions have not been conducted because a level of No Significant Risk exists.

Action Type: Release Disposition  
Action Status: Reportable Release under MGL 21E  
Action Date: 5/24/2010  
Response Action Outcome: Remedial actions have not been conducted because a level of No Significant Risk exists.

Action Type: Response Action Outcome - RAO  
Action Status: RAO Statement Received  
Action Date: 5/30/2013  
Response Action Outcome: Remedial actions have not been conducted because a level of No Significant Risk exists.

Action Type: Phase 1  
Action Status: Completion Statement Received  
Action Date: 6/1/2011  
Response Action Outcome: Remedial actions have not been conducted because a level of No Significant Risk exists.

Action Type: Tier Classification  
Action Status: Transmittal, Notice, or Notification Received  
Action Date: 6/1/2011  
Response Action Outcome: Remedial actions have not been conducted because a level of No Significant Risk exists.

Action Type: Tier Classification  
Action Status: Tier 2 Classification  
Action Date: 6/1/2011  
Response Action Outcome: Remedial actions have not been conducted because a level of No Significant Risk exists.

Action Type: A Notice sent to a Potentially Responsible Party (PRP)

Map ID  
Direction  
Distance  
Elevation

MAP FINDINGS

Site

Database(s)

EDR ID Number  
EPA ID Number

**PEQUOT FILLING STATION INC (Continued)**

**S110303575**

Action Status: A MassDEP piece of correspondence was issued (approvals, NORs, etc.  
Action Date: 6/11/2010  
Response Action Outcome: Remedial actions have not been conducted because a level of No Significant Risk exists.

Action Type: Response Action Outcome - RAO  
Action Status: Level I - Technical Screen Audit  
Action Date: 9/26/2014  
Response Action Outcome: Remedial actions have not been conducted because a level of No Significant Risk exists.

**Release:**

Release Tracking Number/Current Status: 3-0029299 / RAO  
Primary ID: Not reported  
Official City: SALEM  
Notification: 05/24/2010  
Category: 120 DY  
Status Date: 05/30/2013  
Phase: PHASE II  
Response Action Outcome: B1 - Remedial actions have not been conducted because a level of No Significant Risk exists.  
Oil / Haz Material Type: Oil

[Click here to access the MA DEP site for this facility:](#)

**Actions:**

Action Type: A Notice sent to a Potentially Responsible Party (PRP)  
Action Status: ALSSENT  
Action Date: 3/10/2011  
Response Action Outcome: Remedial actions have not been conducted because a level of No Significant Risk exists.

Action Type: RNF  
Action Status: Reportable Release under MGL 21E  
Action Date: 5/24/2010  
Response Action Outcome: Remedial actions have not been conducted because a level of No Significant Risk exists.

Action Type: Release Disposition  
Action Status: Reportable Release under MGL 21E  
Action Date: 5/24/2010  
Response Action Outcome: Remedial actions have not been conducted because a level of No Significant Risk exists.

Action Type: Response Action Outcome - RAO  
Action Status: RAO Statement Received  
Action Date: 5/30/2013  
Response Action Outcome: Remedial actions have not been conducted because a level of No Significant Risk exists.

Action Type: Phase 1  
Action Status: Completion Statement Received  
Action Date: 6/1/2011  
Response Action Outcome: Remedial actions have not been conducted because a level of No Significant Risk exists.

Map ID  
Direction  
Distance  
Elevation

MAP FINDINGS

Site

Database(s)

EDR ID Number  
EPA ID Number

**PEQUOT FILLING STATION INC (Continued)**

**S110303575**

Action Type:	Tier Classification
Action Status:	Transmittal, Notice, or Notification Received
Action Date:	6/1/2011
Response Action Outcome:	Remedial actions have not been conducted because a level of No Significant Risk exists.
Action Type:	Tier Classification
Action Status:	Tier 2 Classification
Action Date:	6/1/2011
Response Action Outcome:	Remedial actions have not been conducted because a level of No Significant Risk exists.
Action Type:	A Notice sent to a Potentially Responsible Party (PRP)
Action Status:	A MassDEP piece of correspondence was issued (approvals, NORs, etc.
Action Date:	6/11/2010
Response Action Outcome:	Remedial actions have not been conducted because a level of No Significant Risk exists.
Action Type:	Response Action Outcome - RAO
Action Status:	Level I - Technical Screen Audit
Action Date:	9/26/2014
Response Action Outcome:	Remedial actions have not been conducted because a level of No Significant Risk exists.
Chemicals:	
Chemical:	C11 THRU C22 AROMATIC HYDROCARBONS
Quantity:	171 milligrams per liter
Chemical:	C19 THRU C36 ALIPHATIC HYDROCARBONS
Quantity:	1240 milligrams per liter
Location Type:	UNKNOWN
Source:	UNKNOWN

264  
WNW  
1/2-1  
0.943 mi.  
4979 ft.

**COMMERCIAL PROPERTY**  
**37 FOSTER ST**  
**PEABODY, MA 01960**

**MA SHWS**  
**MA LUST**  
**MA INST CONTROL**  
**MA RELEASE**  
**S100831305**  
**N/A**

**Relative:**  
**Lower**  
**Actual:**  
**23 ft.**

**SHWS:**  
Release Tracking Number/Current Status: 3-0003653 / RAO  
Release Town: PEABODY  
Notification Date: 07/15/1991  
Category: NONE  
Associated ID: Not reported  
**Current Status:**  
Status Date: 07/10/1996  
Phase: Not reported  
Response Action Outcome: A3 - A permanent solution has been achieved. Contamination has not been reduced to background and an Activity and use Limitation (AUL) has been implemented.

Oil Or Haz Material: Oil  
Location Type: GASSTATION  
Location Type: TANNERY  
Location Type: FORMER  
Source: UNCONTAIN  
Source: UST

Map ID  
Direction  
Distance  
Elevation

MAP FINDINGS

Site

Database(s)

EDR ID Number  
EPA ID Number

**COMMERCIAL PROPERTY (Continued)**

**S100831305**

[Click here to access the MA DEP site for this facility:](#)

**Chemicals:**

Chemical:

PETROLEUM

Quantity:

Not reported

**Actions:**

Action Type:

An activity type that is related to an Audit

Action Status:

NAFVIO

Action Date:

12/11/2001

Response Action Outcome:

A permanent solution has been achieved. Contamination has not been reduced to background and an Activity and use Limitation (AUL) has been implemented.

Action Type:

Response Action Outcome - RAO

Action Status:

Level I - Technical Screen Audit

Action Date:

12/11/2001

Response Action Outcome:

A permanent solution has been achieved. Contamination has not been reduced to background and an Activity and use Limitation (AUL) has been implemented.

Action Type:

An activity type that is related to an Audit

Action Status:

NOA

Action Date:

4/20/1999

Response Action Outcome:

A permanent solution has been achieved. Contamination has not been reduced to background and an Activity and use Limitation (AUL) has been implemented.

Action Type:

Activity and Use Limitation

Action Status:

Amendment Received or Issued

Action Date:

5/23/2002

Response Action Outcome:

A permanent solution has been achieved. Contamination has not been reduced to background and an Activity and use Limitation (AUL) has been implemented.

Action Type:

TREGS

Action Status:

WAVSIG

Action Date:

5/28/1992

Response Action Outcome:

A permanent solution has been achieved. Contamination has not been reduced to background and an Activity and use Limitation (AUL) has been implemented.

Action Type:

Activity and Use Limitation

Action Status:

Legal Notice Published

Action Date:

5/30/2002

Response Action Outcome:

A permanent solution has been achieved. Contamination has not been reduced to background and an Activity and use Limitation (AUL) has been implemented.

Action Type:

An activity type that is related to an Audit

Action Status:

Audit Follow-up Completion Statement Received

Action Date:

6/10/2002

Response Action Outcome:

A permanent solution has been achieved. Contamination has not been reduced to background and an Activity and use Limitation (AUL) has been implemented.

Map ID  
Direction  
Distance  
Elevation

MAP FINDINGS

Site

Database(s)

EDR ID Number  
EPA ID Number

**COMMERCIAL PROPERTY (Continued)**

**S100831305**

Action Type: Activity and Use Limitation  
Action Status: Transmittal, Notice, or Notification Received  
Action Date: 6/11/1996  
Response Action Outcome: A permanent solution has been achieved. Contamination has not been reduced to background and an Activity and use Limitation (AUL) has been implemented.

Action Type: TREGS  
Action Status: WAVACC  
Action Date: 6/23/1992  
Response Action Outcome: A permanent solution has been achieved. Contamination has not been reduced to background and an Activity and use Limitation (AUL) has been implemented.

Action Type: RLFA  
Action Status: FLDRAN  
Action Date: 6/28/2008  
Response Action Outcome: A permanent solution has been achieved. Contamination has not been reduced to background and an Activity and use Limitation (AUL) has been implemented.

Action Type: Response Action Outcome - RAO  
Action Status: RAO Statement Received  
Action Date: 7/10/1996  
Response Action Outcome: A permanent solution has been achieved. Contamination has not been reduced to background and an Activity and use Limitation (AUL) has been implemented.

Action Type: Release Disposition  
Action Status: Valid Transition Site  
Action Date: 7/15/1991  
Response Action Outcome: A permanent solution has been achieved. Contamination has not been reduced to background and an Activity and use Limitation (AUL) has been implemented.

Action Type: TREGS  
Action Status: WAVREC  
Action Date: 9/24/1991  
Response Action Outcome: A permanent solution has been achieved. Contamination has not been reduced to background and an Activity and use Limitation (AUL) has been implemented.

**LUST:**

**Facility:**

Release Tracking Number/Current Status: 3-0003653 / RAO  
Status Date: 07/10/1996  
Source Type: UST  
Release Town: PEABODY  
Notification Date: 07/15/1991  
Category: NONE  
Associated ID: Not reported  
Phase: Not reported  
Response Action Outcome: A3 - A permanent solution has been achieved. Contamination has not been reduced to background and an Activity and use Limitation (AUL) has been implemented.



Map ID  
Direction  
Distance  
Elevation

MAP FINDINGS

Site

Database(s)

EDR ID Number  
EPA ID Number

**COMMERCIAL PROPERTY (Continued)**

**S100831305**

Oil Or Haz Material: Oil  
  
Location Type: GASSTATION  
Location Type: TANNERY  
Location Type: FORMER  
Source: UNCONTAIN  
Source: UST

[Click here to access the MA DEP site for this facility:](#)

Chemicals:  
Chemical: PETROLEUM  
Quantity: Not reported

Actions:  
Action Type: An activity type that is related to an Audit  
Action Status: NAFVIO  
Action Date: 12/11/2001  
Response Action Outcome: A permanent solution has been achieved. Contamination has not been reduced to background and an Activity and use Limitation (AUL) has been implemented.

Action Type: Response Action Outcome - RAO  
Action Status: Level I - Technical Screen Audit  
Action Date: 12/11/2001  
Response Action Outcome: A permanent solution has been achieved. Contamination has not been reduced to background and an Activity and use Limitation (AUL) has been implemented.

Action Type: An activity type that is related to an Audit  
Action Status: NOA  
Action Date: 4/20/1999  
Response Action Outcome: A permanent solution has been achieved. Contamination has not been reduced to background and an Activity and use Limitation (AUL) has been implemented.

Action Type: Activity and Use Limitation  
Action Status: Amendment Received or Issued  
Action Date: 5/23/2002  
Response Action Outcome: A permanent solution has been achieved. Contamination has not been reduced to background and an Activity and use Limitation (AUL) has been implemented.

Action Type: TREGS  
Action Status: WAVSIG  
Action Date: 5/28/1992  
Response Action Outcome: A permanent solution has been achieved. Contamination has not been reduced to background and an Activity and use Limitation (AUL) has been implemented.

Action Type: Activity and Use Limitation  
Action Status: Legal Notice Published  
Action Date: 5/30/2002  
Response Action Outcome: A permanent solution has been achieved. Contamination has not been reduced to background and an Activity and use Limitation (AUL) has

Map ID  
Direction  
Distance  
Elevation

MAP FINDINGS

Site

Database(s)

EDR ID Number  
EPA ID Number

**COMMERCIAL PROPERTY (Continued)**

**S100831305**

been implemented.

Action Type: An activity type that is related to an Audit  
Action Status: Audit Follow-up Completion Statement Received  
Action Date: 6/10/2002  
Response Action Outcome: A permanent solution has been achieved. Contamination has not been reduced to background and an Activity and use Limitation (AUL) has been implemented.

Action Type: Activity and Use Limitation  
Action Status: Transmittal, Notice, or Notification Received  
Action Date: 6/11/1996  
Response Action Outcome: A permanent solution has been achieved. Contamination has not been reduced to background and an Activity and use Limitation (AUL) has been implemented.

Action Type: TREGS  
Action Status: WAVACC  
Action Date: 6/23/1992  
Response Action Outcome: A permanent solution has been achieved. Contamination has not been reduced to background and an Activity and use Limitation (AUL) has been implemented.

Action Type: RLFA  
Action Status: FLDRAN  
Action Date: 6/28/2008  
Response Action Outcome: A permanent solution has been achieved. Contamination has not been reduced to background and an Activity and use Limitation (AUL) has been implemented.

Action Type: Response Action Outcome - RAO  
Action Status: RAO Statement Received  
Action Date: 7/10/1996  
Response Action Outcome: A permanent solution has been achieved. Contamination has not been reduced to background and an Activity and use Limitation (AUL) has been implemented.

Action Type: Release Disposition  
Action Status: Valid Transition Site  
Action Date: 7/15/1991  
Response Action Outcome: A permanent solution has been achieved. Contamination has not been reduced to background and an Activity and use Limitation (AUL) has been implemented.

Action Type: TREGS  
Action Status: WAVREC  
Action Date: 9/24/1991  
Response Action Outcome: A permanent solution has been achieved. Contamination has not been reduced to background and an Activity and use Limitation (AUL) has been implemented.

INST CONTROL:  
Release Tracking Number: 3-0003653  
Action Type: AUL  
Action Stat: AMEND  
Action Date: 05/23/2002

Map ID  
Direction  
Distance  
Elevation

MAP FINDINGS

Site

Database(s)

EDR ID Number  
EPA ID Number

**COMMERCIAL PROPERTY (Continued)**

**S100831305**

Response Action Outcome: A3 - A permanent solution has been achieved. Contamination has not been reduced to background and an Activity and use Limitation (AUL) has been implemented.

Release Tracking Number: 3-0003653

Action Type: AUL

Action Stat: LEGNOT

Action Date: 05/30/2002

Response Action Outcome: A3 - A permanent solution has been achieved. Contamination has not been reduced to background and an Activity and use Limitation (AUL) has been implemented.

Release Tracking Number: 3-0003653

Action Type: AUL

Action Stat: RECPT

Action Date: 06/11/1996

Response Action Outcome: A3 - A permanent solution has been achieved. Contamination has not been reduced to background and an Activity and use Limitation (AUL) has been implemented.

**Release:**

Release Tracking Number/Current Status: 3-0003653 / RAO

Primary ID: Not reported

Official City: PEABODY

Notification: 07/15/1991

Category: NONE

Status Date: 07/10/1996

Phase: Not reported

Response Action Outcome: A3 - A permanent solution has been achieved. Contamination has not been reduced to background and an Activity and use Limitation (AUL) has been implemented.

Oil / Haz Material Type: Oil

[Click here to access the MA DEP site for this facility:](#)

**Actions:**

Action Type: An activity type that is related to an Audit

Action Status: NAFVIO

Action Date: 12/11/2001

Response Action Outcome: A permanent solution has been achieved. Contamination has not been reduced to background and an Activity and use Limitation (AUL) has been implemented.

Action Type: Response Action Outcome - RAO

Action Status: Level I - Technical Screen Audit

Action Date: 12/11/2001

Response Action Outcome: A permanent solution has been achieved. Contamination has not been reduced to background and an Activity and use Limitation (AUL) has been implemented.

Action Type: An activity type that is related to an Audit

Action Status: NOA

Action Date: 4/20/1999

Response Action Outcome: A permanent solution has been achieved. Contamination has not been reduced to background and an Activity and use Limitation (AUL) has been implemented.

Map ID  
Direction  
Distance  
Elevation

MAP FINDINGS

Site

Database(s)

EDR ID Number  
EPA ID Number

**COMMERCIAL PROPERTY (Continued)**

**S100831305**

Action Type: Activity and Use Limitation  
Action Status: Amendment Received or Issued  
Action Date: 5/23/2002  
Response Action Outcome: A permanent solution has been achieved. Contamination has not been reduced to background and an Activity and use Limitation (AUL) has been implemented.

Action Type: TREGS  
Action Status: WAVSIG  
Action Date: 5/28/1992  
Response Action Outcome: A permanent solution has been achieved. Contamination has not been reduced to background and an Activity and use Limitation (AUL) has been implemented.

Action Type: Activity and Use Limitation  
Action Status: Legal Notice Published  
Action Date: 5/30/2002  
Response Action Outcome: A permanent solution has been achieved. Contamination has not been reduced to background and an Activity and use Limitation (AUL) has been implemented.

Action Type: An activity type that is related to an Audit  
Action Status: Audit Follow-up Completion Statement Received  
Action Date: 6/10/2002  
Response Action Outcome: A permanent solution has been achieved. Contamination has not been reduced to background and an Activity and use Limitation (AUL) has been implemented.

Action Type: Activity and Use Limitation  
Action Status: Transmittal, Notice, or Notification Received  
Action Date: 6/11/1996  
Response Action Outcome: A permanent solution has been achieved. Contamination has not been reduced to background and an Activity and use Limitation (AUL) has been implemented.

Action Type: TREGS  
Action Status: WAVACC  
Action Date: 6/23/1992  
Response Action Outcome: A permanent solution has been achieved. Contamination has not been reduced to background and an Activity and use Limitation (AUL) has been implemented.

Action Type: RLFA  
Action Status: FLDRAN  
Action Date: 6/28/2008  
Response Action Outcome: A permanent solution has been achieved. Contamination has not been reduced to background and an Activity and use Limitation (AUL) has been implemented.

Action Type: Response Action Outcome - RAO  
Action Status: RAO Statement Received  
Action Date: 7/10/1996  
Response Action Outcome: A permanent solution has been achieved. Contamination has not been reduced to background and an Activity and use Limitation (AUL) has been implemented.

Action Type: Release Disposition

Map ID  
Direction  
Distance  
Elevation

MAP FINDINGS

Site

Database(s)

EDR ID Number  
EPA ID Number

**COMMERCIAL PROPERTY (Continued)**

**S100831305**

Action Status: Valid Transition Site  
Action Date: 7/15/1991  
Response Action Outcome: A permanent solution has been achieved. Contamination has not been reduced to background and an Activity and use Limitation (AUL) has been implemented.

Action Type: TREGS  
Action Status: WAVREC  
Action Date: 9/24/1991  
Response Action Outcome: A permanent solution has been achieved. Contamination has not been reduced to background and an Activity and use Limitation (AUL) has been implemented.

Chemicals:  
Chemical: PETROLEUM  
Quantity: Not reported  
Location Type: GASSTATION  
Location Type: TANNERY  
Location Type: FORMER  
Source: UNCONTAIN  
Source: UST

**BE265**  
**WNW**  
**1/2-1**  
**0.951 mi.**  
**5019 ft.**  
**GETTY OIL**  
**92 FOSTER ST**  
**PEABODY, MA 01960**

**MA SHWS**  
**MA LAST**  
**MA SPILLS**  
**MA RELEASE**  
**S101025169**  
**N/A**

**Relative:**  
**Lower**  
**Actual:**  
**25 ft.**

SHWS:  
Release Tracking Number/Current Status: 3-0022722 / RAO  
Release Town: PEABODY  
Notification Date: 03/27/2003  
Category: TWO HR  
Associated ID: Not reported  
**Current Status:** **Response Action Outcome**  
Status Date: 05/05/2004  
Phase: Not reported  
Response Action Outcome: A2 - A permanent solution has been achieved. Contamination has not been reduced to background.  
Oil Or Haz Material: Oil and Hazardous Material  
Location Type: COMMERCIAL  
Source: AST  
Source: CONTAINERS  
Source: DRUMS

[Click here to access the MA DEP site for this facility:](#)

Chemicals:  
Chemical: OIL  
Quantity: Not reported  
Chemical: CHEMICALS  
Quantity: Not reported

Actions:  
Action Type: Release Disposition  
Action Status: Reportable Release under MGL 21E

Map ID  
Direction  
Distance  
Elevation

MAP FINDINGS

Site

Database(s)

EDR ID Number  
EPA ID Number

**GETTY OIL (Continued)**

**S101025169**

Action Date:	3/27/2003
Response Action Outcome:	A permanent solution has been achieved. Contamination has not been reduced to background.
Action Type:	A Notice sent to a Potentially Responsible Party (PRP)
Action Status:	A MassDEP piece of correspondence was issued (approvals, NORs, etc.
Action Date:	3/31/2003
Response Action Outcome:	A permanent solution has been achieved. Contamination has not been reduced to background.
Action Type:	A Notice sent to a Potentially Responsible Party (PRP)
Action Status:	A MassDEP piece of correspondence was issued (approvals, NORs, etc.
Action Date:	4/10/2003
Response Action Outcome:	A permanent solution has been achieved. Contamination has not been reduced to background.
Action Type:	Immediate Response Action
Action Status:	Oral Approval of Plan or Action
Action Date:	4/22/2003
Response Action Outcome:	A permanent solution has been achieved. Contamination has not been reduced to background.
Action Type:	Immediate Response Action
Action Status:	Written Plan Received
Action Date:	5/16/2003
Response Action Outcome:	A permanent solution has been achieved. Contamination has not been reduced to background.
Action Type:	RNF
Action Status:	Reportable Release under MGL 21E
Action Date:	5/16/2003
Response Action Outcome:	A permanent solution has been achieved. Contamination has not been reduced to background.
Action Type:	RLFA
Action Status:	FOLOFF
Action Date:	5/5/2004
Response Action Outcome:	A permanent solution has been achieved. Contamination has not been reduced to background.
Action Type:	Response Action Outcome - RAO
Action Status:	RAO Statement Received
Action Date:	5/5/2004
Response Action Outcome:	A permanent solution has been achieved. Contamination has not been reduced to background.
Action Type:	Immediate Response Action
Action Status:	Written Approval of Plan
Action Date:	6/3/2003
Response Action Outcome:	A permanent solution has been achieved. Contamination has not been reduced to background.
Action Type:	Partial RAO for this RTN
Action Status:	RAO Statement Received
Action Date:	7/15/2003
Response Action Outcome:	A permanent solution has been achieved. Contamination has not been reduced to background.

Map ID  
Direction  
Distance  
Elevation

MAP FINDINGS

Site

Database(s)

EDR ID Number  
EPA ID Number

**GETTY OIL (Continued)**

**S101025169**

Action Type: Immediate Response Action  
Action Status: Completion Statement Received  
Action Date: 7/15/2003  
Response Action Outcome: A permanent solution has been achieved. Contamination has not been reduced to background.

Release Tracking Number/Current Status: 3-0022722 / RAO  
Release Town: PEABODY  
Notification Date: 03/27/2003  
Category: TWO HR  
Associated ID: Not reported  
**Current Status:** **Response Action Outcome**  
Status Date: 05/05/2004  
Phase: Not reported  
Response Action Outcome: A2 - A permanent solution has been achieved. Contamination has not been reduced to background.  
  
Oil Or Haz Material: Oil and Hazardous Material  
Location Type: COMMERCIAL  
Source: AST  
Source: CONTAINERS  
Source: DRUMS

[Click here to access the MA DEP site for this facility:](#)

Chemicals:  
Chemical: OIL  
Quantity: Not reported  
Chemical: CHEMICALS  
Quantity: Not reported

Actions:  
Action Type: Release Disposition  
Action Status: Reportable Release under MGL 21E  
Action Date: 3/27/2003  
Response Action Outcome: A permanent solution has been achieved. Contamination has not been reduced to background.

Action Type: A Notice sent to a Potentially Responsible Party (PRP)  
Action Status: A MassDEP piece of correspondence was issued (approvals, NORs, etc.  
Action Date: 3/31/2003  
Response Action Outcome: A permanent solution has been achieved. Contamination has not been reduced to background.

Action Type: A Notice sent to a Potentially Responsible Party (PRP)  
Action Status: A MassDEP piece of correspondence was issued (approvals, NORs, etc.  
Action Date: 4/10/2003  
Response Action Outcome: A permanent solution has been achieved. Contamination has not been reduced to background.

Action Type: Immediate Response Action  
Action Status: Oral Approval of Plan or Action  
Action Date: 4/22/2003  
Response Action Outcome: A permanent solution has been achieved. Contamination has not been reduced to background.

Map ID  
Direction  
Distance  
Elevation

MAP FINDINGS

Site

Database(s)

EDR ID Number  
EPA ID Number

**GETTY OIL (Continued)**

**S101025169**

Action Type: Immediate Response Action  
Action Status: Written Plan Received  
Action Date: 5/16/2003  
Response Action Outcome: A permanent solution has been achieved. Contamination has not been reduced to background.

Action Type: RNF  
Action Status: Reportable Release under MGL 21E  
Action Date: 5/16/2003  
Response Action Outcome: A permanent solution has been achieved. Contamination has not been reduced to background.

Action Type: RLFA  
Action Status: FOLOFF  
Action Date: 5/5/2004  
Response Action Outcome: A permanent solution has been achieved. Contamination has not been reduced to background.

Action Type: Response Action Outcome - RAO  
Action Status: RAO Statement Received  
Action Date: 5/5/2004  
Response Action Outcome: A permanent solution has been achieved. Contamination has not been reduced to background.

Action Type: Immediate Response Action  
Action Status: Written Approval of Plan  
Action Date: 6/3/2003  
Response Action Outcome: A permanent solution has been achieved. Contamination has not been reduced to background.

Action Type: Partial RAO for this RTN  
Action Status: RAO Statement Received  
Action Date: 7/15/2003  
Response Action Outcome: A permanent solution has been achieved. Contamination has not been reduced to background.

Action Type: Immediate Response Action  
Action Status: Completion Statement Received  
Action Date: 7/15/2003  
Response Action Outcome: A permanent solution has been achieved. Contamination has not been reduced to background.

**LAST:**

Release Tracking Number/Current Status: 3-0022722 / RAO  
Source Type: AST  
Release Town: PEABODY  
Notification Date: 03/27/2003  
Category: TWO HR  
Associated ID: Not reported  
Status Date: 05/05/2004  
Phase: Not reported  
Response Action Outcome: A2 - A permanent solution has been achieved. Contamination has not been reduced to background.  
Oil Or Haz Material: Oil and Hazardous Material

Chemicals:



Map ID  
Direction  
Distance  
Elevation

MAP FINDINGS

Site

Database(s)

EDR ID Number  
EPA ID Number

**GETTY OIL (Continued)**

**S101025169**

Chemical: OIL  
Quantity: Not reported  
Chemical: CHEMICALS  
Quantity: Not reported  
Location Type: COMMERCIAL  
Source: AST  
Source: CONTAINERS  
Source: DRUMS

**Actions:**

Action Type: Release Disposition  
Action Status: Reportable Release under MGL 21E  
Action Date: 3/27/2003  
Response Action Outcome: A permanent solution has been achieved. Contamination has not been reduced to background.

Action Type: A Notice sent to a Potentially Responsible Party (PRP)  
Action Status: A MassDEP piece of correspondence was issued (approvals, NORs, etc.  
Action Date: 3/31/2003  
Response Action Outcome: A permanent solution has been achieved. Contamination has not been reduced to background.

Action Type: A Notice sent to a Potentially Responsible Party (PRP)  
Action Status: A MassDEP piece of correspondence was issued (approvals, NORs, etc.  
Action Date: 4/10/2003  
Response Action Outcome: A permanent solution has been achieved. Contamination has not been reduced to background.

Action Type: Immediate Response Action  
Action Status: Oral Approval of Plan or Action  
Action Date: 4/22/2003  
Response Action Outcome: A permanent solution has been achieved. Contamination has not been reduced to background.

Action Type: Immediate Response Action  
Action Status: Written Plan Received  
Action Date: 5/16/2003  
Response Action Outcome: A permanent solution has been achieved. Contamination has not been reduced to background.

Action Type: RNF  
Action Status: Reportable Release under MGL 21E  
Action Date: 5/16/2003  
Response Action Outcome: A permanent solution has been achieved. Contamination has not been reduced to background.

Action Type: RLFA  
Action Status: FOLOFF  
Action Date: 5/5/2004  
Response Action Outcome: A permanent solution has been achieved. Contamination has not been reduced to background.

Action Type: Response Action Outcome - RAO  
Action Status: RAO Statement Received  
Action Date: 5/5/2004  
Response Action Outcome: A permanent solution has been achieved. Contamination has not been reduced to background.

Map ID  
Direction  
Distance  
Elevation

MAP FINDINGS

Site

Database(s)

EDR ID Number  
EPA ID Number

**GETTY OIL (Continued)**

**S101025169**

Action Type: Immediate Response Action  
Action Status: Written Approval of Plan  
Action Date: 6/3/2003  
Response Action Outcome: A permanent solution has been achieved. Contamination has not been reduced to background.

Action Type: Partial RAO for this RTN  
Action Status: RAO Statement Received  
Action Date: 7/15/2003  
Response Action Outcome: A permanent solution has been achieved. Contamination has not been reduced to background.

Action Type: Immediate Response Action  
Action Status: Completion Statement Received  
Action Date: 7/15/2003  
Response Action Outcome: A permanent solution has been achieved. Contamination has not been reduced to background.

**MA Spills:**

Facility ID:	3-2982	Spill ID:	N89-1795
Staff Lead:	BRADLEY, R	Date Entered:	19891114
Last Entered:	19891114	First Response:	19891024
Spill Date:	19891024	Spill Time:	Not reported
Report Date:	19891024	Report Time:	Not reported
Case Closed:	YES	Mat Type:	PETROLEUM
Virgin Waste:	VIRGIN	Contam Soil:	Not reported
Env Impact:	SOIL	Other Impact:	Not reported
Material:	GASOLINE	Other Material:	Not reported
Qty Reported:	UNKNOWN	Qty Actual:	UNKNOWN
Qty Reported:	-----	Qty Actual:	-----
CAS No:	Not reported	PCB Lev (ppm):	NONE
Source:	U.S.T.	Other Source:	Not reported
Incident:	TANK REMOVAL	Other Incdnt:	Not reported
Cleanup Type:	---	Contractor:	NOT USED
Referral:	SA	LUST Elig:	YES
Report Prep:	Not reported	Category:	Not reported
Notifier:	D STRABASE		
Notif Tel:	Not reported		
Days/Close:	1		

**Release:**

Release Tracking Number/Current Status: 3-0022722 / RAO  
Primary ID: Not reported  
Official City: PEABODY  
Notification: 03/27/2003  
Category: TWO HR  
Status Date: 05/05/2004  
Phase: Not reported  
Response Action Outcome: A2 - A permanent solution has been achieved. Contamination has not been reduced to background.  
Oil / Haz Material Type: Oil and Hazardous Material

[Click here to access the MA DEP site for this facility:](#)

Map ID  
Direction  
Distance  
Elevation

MAP FINDINGS

Site

Database(s)

EDR ID Number  
EPA ID Number

**GETTY OIL (Continued)**

**S101025169**

Actions:

Action Type:	Release Disposition
Action Status:	Reportable Release under MGL 21E
Action Date:	3/27/2003
Response Action Outcome:	A permanent solution has been achieved. Contamination has not been reduced to background.
Action Type:	A Notice sent to a Potentially Responsible Party (PRP)
Action Status:	A MassDEP piece of correspondence was issued (approvals, NORs, etc.
Action Date:	3/31/2003
Response Action Outcome:	A permanent solution has been achieved. Contamination has not been reduced to background.
Action Type:	A Notice sent to a Potentially Responsible Party (PRP)
Action Status:	A MassDEP piece of correspondence was issued (approvals, NORs, etc.
Action Date:	4/10/2003
Response Action Outcome:	A permanent solution has been achieved. Contamination has not been reduced to background.
Action Type:	Immediate Response Action
Action Status:	Oral Approval of Plan or Action
Action Date:	4/22/2003
Response Action Outcome:	A permanent solution has been achieved. Contamination has not been reduced to background.
Action Type:	Immediate Response Action
Action Status:	Written Plan Received
Action Date:	5/16/2003
Response Action Outcome:	A permanent solution has been achieved. Contamination has not been reduced to background.
Action Type:	RNF
Action Status:	Reportable Release under MGL 21E
Action Date:	5/16/2003
Response Action Outcome:	A permanent solution has been achieved. Contamination has not been reduced to background.
Action Type:	RLFA
Action Status:	FOLOFF
Action Date:	5/5/2004
Response Action Outcome:	A permanent solution has been achieved. Contamination has not been reduced to background.
Action Type:	Response Action Outcome - RAO
Action Status:	RAO Statement Received
Action Date:	5/5/2004
Response Action Outcome:	A permanent solution has been achieved. Contamination has not been reduced to background.
Action Type:	Immediate Response Action
Action Status:	Written Approval of Plan
Action Date:	6/3/2003
Response Action Outcome:	A permanent solution has been achieved. Contamination has not been reduced to background.
Action Type:	Partial RAO for this RTN
Action Status:	RAO Statement Received

Map ID  
Direction  
Distance  
Elevation

MAP FINDINGS

Site

Database(s)

EDR ID Number  
EPA ID Number

**GETTY OIL (Continued)**

**S101025169**

Action Date: 7/15/2003  
Response Action Outcome: A permanent solution has been achieved. Contamination has not been reduced to background.

Action Type: Immediate Response Action  
Action Status: Completion Statement Received  
Action Date: 7/15/2003  
Response Action Outcome: A permanent solution has been achieved. Contamination has not been reduced to background.

Chemicals:  
Chemical: OIL  
Quantity: Not reported  
Chemical: CHEMICALS  
Quantity: Not reported  
Location Type: COMMERCIAL  
Source: AST  
Source: CONTAINERS  
Source: DRUMS

**BF266**  
**WNW**  
**1/2-1**  
**0.952 mi.**  
**5024 ft.**

**FURNITURE FREIGHT TERMINAL**  
**65-67 FOSTER ST**  
**PEABODY, MA 01960**

**MA SHWS** **S100041763**  
**MA RELEASE** **N/A**

**Site 1 of 2 in cluster BF**

**Relative:**  
**Lower**  
**Actual:**  
**25 ft.**

SHWS:  
Release Tracking Number/Current Status: 3-0003735 / RAO  
Release Town: PEABODY  
Notification Date: 10/15/1991  
Category: NONE  
Associated ID: Not reported  
**Current Status: Response Action Outcome**  
Status Date: 08/08/1997  
Phase: Not reported  
Response Action Outcome: -  
Oil Or Haz Material: Oil  
Location Type: MANUFACT  
Location Type: INDUSTRIAL  
Source: UNKNOWN

[Click here to access the MA DEP site for this facility:](#)

Chemicals:  
Chemical: VOCS  
Quantity: Not reported

Actions:  
Action Type: Release Disposition  
Action Status: Valid Transition Site  
Action Date: 10/15/1991  
Response Action Outcome: Not reported

Action Type: TREGS  
Action Status: RAOEQ  
Action Date: 8/8/1997

Map ID  
Direction  
Distance  
Elevation

MAP FINDINGS

Site

Database(s)

EDR ID Number  
EPA ID Number

**FURNITURE FREIGHT TERMINAL (Continued)**

**S100041763**

Response Action Outcome: Not reported

Release:

Release Tracking Number/Current Status: 3-0003735 / RAO  
Primary ID: Not reported  
Official City: PEABODY  
Notification: 10/15/1991  
Category: NONE  
Status Date: 08/08/1997  
Phase: Not reported  
Response Action Outcome: -  
Oil / Haz Material Type: Oil

[Click here to access the MA DEP site for this facility:](#)

Actions:

Action Type: Release Disposition  
Action Status: Valid Transition Site  
Action Date: 10/15/1991  
Response Action Outcome: Not reported

Action Type: TREGS  
Action Status: RAOEQ  
Action Date: 8/8/1997  
Response Action Outcome: Not reported

Chemicals:

Chemical: VOCS  
Quantity: Not reported  
Location Type: MANUFACT  
Location Type: INDUSTRIAL  
Source: UNKNOWN

**BE267** **ADJACENT TO 8 BIRNEY ST**  
**WNW** **96 FOSTER ST**  
**1/2-1** **PEABODY, MA 01960**  
**0.952 mi.**  
**5026 ft.** **Site 2 of 3 in cluster BE**

**Relative:**  
**Lower**

**Actual:**  
**25 ft.**

SHWS:

Release Tracking Number/Current Status: 3-0013395 / DPS  
Release Town: PEABODY  
Notification Date: 01/29/1996  
Category: 120 DY  
Associated ID: Not reported  
**Current Status: Downgradient Property Status**  
Status Date: 01/29/1996  
Phase: Not reported  
Response Action Outcome: -  
Oil Or Haz Material: Oil and Hazardous Material

[Click here to access the MA DEP site for this facility:](#)

**MA SHWS** **S101031366**  
**MA LUST** **N/A**  
**MA INST CONTROL**  
**MA RELEASE**  
**MA SPILLS**  
**MA ASBESTOS**  
**MA ENF**

Map ID  
Direction  
Distance  
Elevation

MAP FINDINGS

Site

Database(s)

EDR ID Number  
EPA ID Number

**ADJACENT TO 8 BIRNEY ST (Continued)**

**S101031366**

Chemicals:

Chemical: BENZENE, METHYL-  
Quantity: 6.6 milligrams per liter  
Chemical: TPH  
Quantity: 21 milligrams per liter  
Chemical: BENZENE  
Quantity: 2.3 milligrams per liter

Actions:

Action Type: Downgradient Property Status  
Action Status: Transmittal, Notice, or Notification Received  
Action Date: 1/29/1996  
Response Action Outcome: Not reported

Action Type: Release Disposition  
Action Status: Reportable Release under MGL 21E  
Action Date: 1/29/1996  
Response Action Outcome: Not reported

Action Type: RNF  
Action Status: Reportable Release under MGL 21E  
Action Date: 1/29/1996  
Response Action Outcome: Not reported

Action Type: Downgradient Property Status  
Action Status: Fee Received - FMCRA Use Only  
Action Date: 1/30/1996  
Response Action Outcome: Not reported

LUST:

Facility:

Release Tracking Number/Current Status: 3-0004537 / PSC  
Status Date: 07/17/2015  
Source Type: UST  
Release Town: PEABODY  
Notification Date: 10/01/1993  
Category: NONE  
Associated ID: Not reported  
Phase: PHASE IV  
Response Action Outcome: PA - PA  
Oil Or Haz Material: Not reported

Location Type: COMMERCIAL  
Source: UST

[Click here to access the MA DEP site for this facility:](#)

Chemicals:

Chemical: UNKNOWN  
Quantity: Not reported

Actions:

Action Type: Phase 2

Map ID  
Direction  
Distance  
Elevation

MAP FINDINGS

Site

Database(s)

EDR ID Number  
EPA ID Number

**ADJACENT TO 8 BIRNEY ST (Continued)**

**S101031366**

Action Status:	Scope of Work Received
Action Date:	1/15/2008
Response Action Outcome:	PA
Action Type:	Release Abatement Measure
Action Status:	Status or Interim Report Received
Action Date:	1/23/1996
Response Action Outcome:	PA
Action Type:	Release Abatement Measure
Action Status:	Completion Statement Received
Action Date:	1/31/1997
Response Action Outcome:	PA
Action Type:	BOL
Action Status:	SHPFAC
Action Date:	1/9/2013
Response Action Outcome:	PA
Action Type:	Release Disposition
Action Status:	Valid Transition Site
Action Date:	10/1/1993
Response Action Outcome:	PA
Action Type:	Phase 1
Action Status:	Completion Statement Received
Action Date:	10/25/1995
Response Action Outcome:	PA
Action Type:	BOL
Action Status:	SHPFAC
Action Date:	10/9/2013
Response Action Outcome:	PA
Action Type:	BOL
Action Status:	Transmittal, Notice, or Notification Received
Action Date:	12/13/2012
Response Action Outcome:	PA
Action Type:	Response Action Outcome - RAO
Action Status:	RMRINT
Action Date:	12/17/2010
Response Action Outcome:	PA
Action Type:	Response Action Outcome - RAO
Action Status:	Inspection and Monitoring Report Received
Action Date:	12/17/2010
Response Action Outcome:	PA
Action Type:	Response Action Outcome - RAO
Action Status:	Inspection and Monitoring Report Received
Action Date:	12/19/2014
Response Action Outcome:	PA
Action Type:	Response Action Outcome - RAO
Action Status:	RMRINT
Action Date:	12/19/2014

Map ID  
Direction  
Distance  
Elevation

MAP FINDINGS

Site

Database(s)

EDR ID Number  
EPA ID Number

**ADJACENT TO 8 BIRNEY ST (Continued)**

**S101031366**

Response Action Outcome:	PA
Action Type:	Response Action Outcome - RAO
Action Status:	Inspection and Monitoring Report Received
Action Date:	12/20/2011
Response Action Outcome:	PA
Action Type:	Response Action Outcome - RAO
Action Status:	RMRINT
Action Date:	12/20/2011
Response Action Outcome:	PA
Action Type:	Response Action Outcome - RAO
Action Status:	Inspection and Monitoring Report Received
Action Date:	12/21/2012
Response Action Outcome:	PA
Action Type:	Response Action Outcome - RAO
Action Status:	RMRINT
Action Date:	12/21/2012
Response Action Outcome:	PA
Action Type:	Response Action Outcome - RAO
Action Status:	Inspection and Monitoring Report Received
Action Date:	12/21/2013
Response Action Outcome:	PA
Action Type:	Response Action Outcome - RAO
Action Status:	RMRINT
Action Date:	12/21/2013
Response Action Outcome:	PA
Action Type:	Response Action Outcome - RAO
Action Status:	Inspection and Monitoring Report Received
Action Date:	12/22/2009
Response Action Outcome:	PA
Action Type:	Response Action Outcome - RAO
Action Status:	RMRINT
Action Date:	12/22/2009
Response Action Outcome:	PA
Action Type:	Response Action Outcome - RAO
Action Status:	Inspection and Monitoring Report Received
Action Date:	12/30/2008
Response Action Outcome:	PA
Action Type:	Response Action Outcome - RAO
Action Status:	RMRINI
Action Date:	12/30/2008
Response Action Outcome:	PA
Action Type:	Phase 2
Action Status:	Completion Statement Received
Action Date:	2/28/2008
Response Action Outcome:	PA



Map ID  
Direction  
Distance  
Elevation

MAP FINDINGS

Site

Database(s)

EDR ID Number  
EPA ID Number

**ADJACENT TO 8 BIRNEY ST (Continued)**

**S101031366**

Action Type:	Phase 3
Action Status:	Completion Statement Received
Action Date:	2/28/2008
Response Action Outcome:	PA
Action Type:	Tier Classification
Action Status:	Tier 2 Extension
Action Date:	3/9/2007
Response Action Outcome:	PA
Action Type:	Tier Classification
Action Status:	Tier 2 Extension
Action Date:	6/10/2010
Response Action Outcome:	PA
Action Type:	Tier Classification
Action Status:	Tier 2 Extension
Action Date:	6/11/2011
Response Action Outcome:	PA
Action Type:	Tier Classification
Action Status:	Tier 2 Extension
Action Date:	6/12/2009
Response Action Outcome:	PA
Action Type:	Tier Classification
Action Status:	Tier 2 Extension
Action Date:	6/16/2008
Response Action Outcome:	PA
Action Type:	Response Action Outcome - RAO
Action Status:	RMRINT
Action Date:	6/17/2010
Response Action Outcome:	PA
Action Type:	Response Action Outcome - RAO
Action Status:	Inspection and Monitoring Report Received
Action Date:	6/17/2010
Response Action Outcome:	PA
Action Type:	Response Action Outcome - RAO
Action Status:	Inspection and Monitoring Report Received
Action Date:	6/17/2015
Response Action Outcome:	PA
Action Type:	Response Action Outcome - RAO
Action Status:	RMRINT
Action Date:	6/17/2015
Response Action Outcome:	PA
Action Type:	Response Action Outcome - RAO
Action Status:	Inspection and Monitoring Report Received
Action Date:	6/19/2013
Response Action Outcome:	PA
Action Type:	Response Action Outcome - RAO
Action Status:	RMRINT

Map ID  
Direction  
Distance  
Elevation

MAP FINDINGS

Site

Database(s)

EDR ID Number  
EPA ID Number

**ADJACENT TO 8 BIRNEY ST (Continued)**

**S101031366**

Action Date:	6/19/2013
Response Action Outcome:	PA
Action Type:	Tier Classification
Action Status:	Tier 2 Extension
Action Date:	6/19/2013
Response Action Outcome:	PA
Action Type:	Response Action Outcome - RAO
Action Status:	RMRINT
Action Date:	6/19/2014
Response Action Outcome:	PA
Action Type:	Response Action Outcome - RAO
Action Status:	Inspection and Monitoring Report Received
Action Date:	6/19/2014
Response Action Outcome:	PA
Action Type:	Tier Classification
Action Status:	TCEXT
Action Date:	6/19/2014
Response Action Outcome:	PA
Action Type:	Response Action Outcome - RAO
Action Status:	RMRINT
Action Date:	6/20/2011
Response Action Outcome:	PA
Action Type:	Response Action Outcome - RAO
Action Status:	Inspection and Monitoring Report Received
Action Date:	6/20/2011
Response Action Outcome:	PA
Action Type:	Tier Classification
Action Status:	Tier 2 Extension
Action Date:	6/20/2012
Response Action Outcome:	PA
Action Type:	Response Action Outcome - RAO
Action Status:	RMRINT
Action Date:	6/20/2012
Response Action Outcome:	PA
Action Type:	Response Action Outcome - RAO
Action Status:	Inspection and Monitoring Report Received
Action Date:	6/20/2012
Response Action Outcome:	PA
Action Type:	Response Action Outcome - RAO
Action Status:	Inspection and Monitoring Report Received
Action Date:	6/24/2009
Response Action Outcome:	PA
Action Type:	Response Action Outcome - RAO
Action Status:	RMRINT
Action Date:	6/24/2009
Response Action Outcome:	PA

Map ID  
Direction  
Distance  
Elevation

MAP FINDINGS

Site

Database(s)

EDR ID Number  
EPA ID Number

**ADJACENT TO 8 BIRNEY ST (Continued)**

**S101031366**

Action Type:	Response Action Outcome - RAO
Action Status:	RAO Statement Received
Action Date:	6/27/2008
Response Action Outcome:	PA
Action Type:	Activity and Use Limitation
Action Status:	Transmittal, Notice, or Notification Received
Action Date:	7/16/2015
Response Action Outcome:	PA
Action Type:	Response Action Outcome - RAO
Action Status:	PSARCD
Action Date:	7/17/2015
Response Action Outcome:	PA
Action Type:	Tier Classification
Action Status:	Tier 2 Transfer
Action Date:	7/18/2007
Response Action Outcome:	PA
Action Type:	Activity and Use Limitation
Action Status:	Fee Received - FMCRA Use Only
Action Date:	7/23/2015
Response Action Outcome:	PA
Action Type:	Release Abatement Measure
Action Status:	Status or Interim Report Received
Action Date:	7/29/1996
Response Action Outcome:	PA
Action Type:	Compliance and Enforcement Action
Action Status:	ACO
Action Date:	7/30/2007
Response Action Outcome:	PA
Action Type:	Phase 2
Action Status:	Scope of Work Received
Action Date:	8/16/1999
Response Action Outcome:	PA
Action Type:	A Notice sent to a Potentially Responsible Party (PRP)
Action Status:	A MassDEP piece of correspondence was issued (approvals, NORs, etc.
Action Date:	8/23/2007
Response Action Outcome:	PA
Action Type:	Release Abatement Measure
Action Status:	Written Plan Received
Action Date:	8/28/1995
Response Action Outcome:	PA
Action Type:	TREGS
Action Status:	LSPFA
Action Date:	8/28/1995
Response Action Outcome:	PA
Action Type:	Release Abatement Measure
Action Status:	Fee Received - FMCRA Use Only

Map ID  
Direction  
Distance  
Elevation

MAP FINDINGS

Site

Database(s)

EDR ID Number  
EPA ID Number

**ADJACENT TO 8 BIRNEY ST (Continued)**

**S101031366**

Action Date: 8/29/1995  
Response Action Outcome: PA

Action Type: BOL  
Action Status: Transmittal, Notice, or Notification Received  
Action Date: 8/30/2013  
Response Action Outcome: PA

Action Type: TREGS  
Action Status: LSPFA  
Action Date: 8/8/1997  
Response Action Outcome: PA

Action Type: Tier Classification  
Action Status: Transmittal, Notice, or Notification Received  
Action Date: 8/8/1997  
Response Action Outcome: PA

Action Type: Tier Classification  
Action Status: Tier 2 Classification  
Action Date: 8/8/1997  
Response Action Outcome: PA

**INST CONTROL:**

Release Tracking Number: 3-0004537  
Action Type: AUL  
Action Stat: FEEREC  
Action Date: 07/23/2015  
Response Action Outcome: PA - PA

Release Tracking Number: 3-0004537  
Action Type: AUL  
Action Stat: RECPT  
Action Date: 07/16/2015  
Response Action Outcome: PA - PA

**Release:**

Release Tracking Number/Current Status: 3-0004537 / PSC  
Primary ID: Not reported  
Official City: PEABODY  
Notification: 10/01/1993  
Category: NONE  
Status Date: 07/17/2015  
Phase: PHASE IV  
Response Action Outcome: PA - PA  
Oil / Haz Material Type: Not reported

[Click here to access the MA DEP site for this facility:](#)

**Actions:**

Action Type: Phase 2  
Action Status: Scope of Work Received  
Action Date: 1/15/2008  
Response Action Outcome: PA

Map ID  
Direction  
Distance  
Elevation

MAP FINDINGS

Site

Database(s)

EDR ID Number  
EPA ID Number

**ADJACENT TO 8 BIRNEY ST (Continued)**

**S101031366**

Action Type:	Release Abatement Measure
Action Status:	Status or Interim Report Received
Action Date:	1/23/1996
Response Action Outcome:	PA
Action Type:	Release Abatement Measure
Action Status:	Completion Statement Received
Action Date:	1/31/1997
Response Action Outcome:	PA
Action Type:	BOL
Action Status:	SHPFAC
Action Date:	1/9/2013
Response Action Outcome:	PA
Action Type:	Release Disposition
Action Status:	Valid Transition Site
Action Date:	10/1/1993
Response Action Outcome:	PA
Action Type:	Phase 1
Action Status:	Completion Statement Received
Action Date:	10/25/1995
Response Action Outcome:	PA
Action Type:	BOL
Action Status:	SHPFAC
Action Date:	10/9/2013
Response Action Outcome:	PA
Action Type:	BOL
Action Status:	Transmittal, Notice, or Notification Received
Action Date:	12/13/2012
Response Action Outcome:	PA
Action Type:	Response Action Outcome - RAO
Action Status:	RMRINT
Action Date:	12/17/2010
Response Action Outcome:	PA
Action Type:	Response Action Outcome - RAO
Action Status:	Inspection and Monitoring Report Received
Action Date:	12/17/2010
Response Action Outcome:	PA
Action Type:	Response Action Outcome - RAO
Action Status:	Inspection and Monitoring Report Received
Action Date:	12/19/2014
Response Action Outcome:	PA
Action Type:	Response Action Outcome - RAO
Action Status:	RMRINT
Action Date:	12/19/2014
Response Action Outcome:	PA
Action Type:	Response Action Outcome - RAO
Action Status:	Inspection and Monitoring Report Received

Map ID  
Direction  
Distance  
Elevation

MAP FINDINGS

Site

Database(s)

EDR ID Number  
EPA ID Number

**ADJACENT TO 8 BIRNEY ST (Continued)**

**S101031366**

Action Date:	12/20/2011
Response Action Outcome:	PA
Action Type:	Response Action Outcome - RAO
Action Status:	RMRINT
Action Date:	12/20/2011
Response Action Outcome:	PA
Action Type:	Response Action Outcome - RAO
Action Status:	Inspection and Monitoring Report Received
Action Date:	12/21/2012
Response Action Outcome:	PA
Action Type:	Response Action Outcome - RAO
Action Status:	RMRINT
Action Date:	12/21/2012
Response Action Outcome:	PA
Action Type:	Response Action Outcome - RAO
Action Status:	Inspection and Monitoring Report Received
Action Date:	12/21/2013
Response Action Outcome:	PA
Action Type:	Response Action Outcome - RAO
Action Status:	RMRINT
Action Date:	12/21/2013
Response Action Outcome:	PA
Action Type:	Response Action Outcome - RAO
Action Status:	Inspection and Monitoring Report Received
Action Date:	12/22/2009
Response Action Outcome:	PA
Action Type:	Response Action Outcome - RAO
Action Status:	RMRINT
Action Date:	12/22/2009
Response Action Outcome:	PA
Action Type:	Response Action Outcome - RAO
Action Status:	Inspection and Monitoring Report Received
Action Date:	12/30/2008
Response Action Outcome:	PA
Action Type:	Response Action Outcome - RAO
Action Status:	RMRINI
Action Date:	12/30/2008
Response Action Outcome:	PA
Action Type:	Phase 2
Action Status:	Completion Statement Received
Action Date:	2/28/2008
Response Action Outcome:	PA
Action Type:	Phase 3
Action Status:	Completion Statement Received
Action Date:	2/28/2008
Response Action Outcome:	PA

Map ID  
Direction  
Distance  
Elevation

MAP FINDINGS

Site

Database(s)

EDR ID Number  
EPA ID Number

**ADJACENT TO 8 BIRNEY ST (Continued)**

**S101031366**

Action Type:	Tier Classification
Action Status:	Tier 2 Extension
Action Date:	3/9/2007
Response Action Outcome:	PA
Action Type:	Tier Classification
Action Status:	Tier 2 Extension
Action Date:	6/10/2010
Response Action Outcome:	PA
Action Type:	Tier Classification
Action Status:	Tier 2 Extension
Action Date:	6/11/2011
Response Action Outcome:	PA
Action Type:	Tier Classification
Action Status:	Tier 2 Extension
Action Date:	6/12/2009
Response Action Outcome:	PA
Action Type:	Tier Classification
Action Status:	Tier 2 Extension
Action Date:	6/16/2008
Response Action Outcome:	PA
Action Type:	Response Action Outcome - RAO
Action Status:	RMRINT
Action Date:	6/17/2010
Response Action Outcome:	PA
Action Type:	Response Action Outcome - RAO
Action Status:	Inspection and Monitoring Report Received
Action Date:	6/17/2010
Response Action Outcome:	PA
Action Type:	Response Action Outcome - RAO
Action Status:	Inspection and Monitoring Report Received
Action Date:	6/17/2015
Response Action Outcome:	PA
Action Type:	Response Action Outcome - RAO
Action Status:	RMRINT
Action Date:	6/17/2015
Response Action Outcome:	PA
Action Type:	Response Action Outcome - RAO
Action Status:	Inspection and Monitoring Report Received
Action Date:	6/19/2013
Response Action Outcome:	PA
Action Type:	Response Action Outcome - RAO
Action Status:	RMRINT
Action Date:	6/19/2013
Response Action Outcome:	PA
Action Type:	Tier Classification
Action Status:	Tier 2 Extension

Map ID  
Direction  
Distance  
Elevation

MAP FINDINGS

Site

Database(s)

EDR ID Number  
EPA ID Number

**ADJACENT TO 8 BIRNEY ST (Continued)**

**S101031366**

Action Date:	6/19/2013
Response Action Outcome:	PA
Action Type:	Response Action Outcome - RAO
Action Status:	RMRINT
Action Date:	6/19/2014
Response Action Outcome:	PA
Action Type:	Response Action Outcome - RAO
Action Status:	Inspection and Monitoring Report Received
Action Date:	6/19/2014
Response Action Outcome:	PA
Action Type:	Tier Classification
Action Status:	TCEXT
Action Date:	6/19/2014
Response Action Outcome:	PA
Action Type:	Response Action Outcome - RAO
Action Status:	RMRINT
Action Date:	6/20/2011
Response Action Outcome:	PA
Action Type:	Response Action Outcome - RAO
Action Status:	Inspection and Monitoring Report Received
Action Date:	6/20/2011
Response Action Outcome:	PA
Action Type:	Tier Classification
Action Status:	Tier 2 Extension
Action Date:	6/20/2012
Response Action Outcome:	PA
Action Type:	Response Action Outcome - RAO
Action Status:	RMRINT
Action Date:	6/20/2012
Response Action Outcome:	PA
Action Type:	Response Action Outcome - RAO
Action Status:	Inspection and Monitoring Report Received
Action Date:	6/20/2012
Response Action Outcome:	PA
Action Type:	Response Action Outcome - RAO
Action Status:	Inspection and Monitoring Report Received
Action Date:	6/24/2009
Response Action Outcome:	PA
Action Type:	Response Action Outcome - RAO
Action Status:	RMRINT
Action Date:	6/24/2009
Response Action Outcome:	PA
Action Type:	Response Action Outcome - RAO
Action Status:	RAO Statement Received
Action Date:	6/27/2008
Response Action Outcome:	PA



Map ID  
Direction  
Distance  
Elevation

MAP FINDINGS

Site

Database(s)

EDR ID Number  
EPA ID Number

**ADJACENT TO 8 BIRNEY ST (Continued)**

**S101031366**

Action Type:	Activity and Use Limitation
Action Status:	Transmittal, Notice, or Notification Received
Action Date:	7/16/2015
Response Action Outcome:	PA
Action Type:	Response Action Outcome - RAO
Action Status:	PSARCD
Action Date:	7/17/2015
Response Action Outcome:	PA
Action Type:	Tier Classification
Action Status:	Tier 2 Transfer
Action Date:	7/18/2007
Response Action Outcome:	PA
Action Type:	Activity and Use Limitation
Action Status:	Fee Received - FMCRA Use Only
Action Date:	7/23/2015
Response Action Outcome:	PA
Action Type:	Release Abatement Measure
Action Status:	Status or Interim Report Received
Action Date:	7/29/1996
Response Action Outcome:	PA
Action Type:	Compliance and Enforcement Action
Action Status:	ACO
Action Date:	7/30/2007
Response Action Outcome:	PA
Action Type:	Phase 2
Action Status:	Scope of Work Received
Action Date:	8/16/1999
Response Action Outcome:	PA
Action Type:	A Notice sent to a Potentially Responsible Party (PRP)
Action Status:	A MassDEP piece of correspondence was issued (approvals, NORs, etc.
Action Date:	8/23/2007
Response Action Outcome:	PA
Action Type:	Release Abatement Measure
Action Status:	Written Plan Received
Action Date:	8/28/1995
Response Action Outcome:	PA
Action Type:	TREGS
Action Status:	LSPFA
Action Date:	8/28/1995
Response Action Outcome:	PA
Action Type:	Release Abatement Measure
Action Status:	Fee Received - FMCRA Use Only
Action Date:	8/29/1995
Response Action Outcome:	PA
Action Type:	BOL
Action Status:	Transmittal, Notice, or Notification Received

Map ID  
Direction  
Distance  
Elevation

MAP FINDINGS

Site

Database(s)

EDR ID Number  
EPA ID Number

**ADJACENT TO 8 BIRNEY ST (Continued)**

**S101031366**

Action Date: 8/30/2013  
Response Action Outcome: PA

Action Type: TREGS  
Action Status: LSPFA  
Action Date: 8/8/1997  
Response Action Outcome: PA

Action Type: Tier Classification  
Action Status: Transmittal, Notice, or Notification Received  
Action Date: 8/8/1997  
Response Action Outcome: PA

Action Type: Tier Classification  
Action Status: Tier 2 Classification  
Action Date: 8/8/1997  
Response Action Outcome: PA

Chemicals:  
Chemical: UNKNOWN  
Quantity: Not reported  
Location Type: COMMERCIAL  
Source: UST

Release Tracking Number/Current Status: 3-0013395 / DPS  
Primary ID: Not reported  
Official City: PEABODY  
Notification: 01/29/1996  
Category: 120 DY  
Status Date: 01/29/1996  
Phase: Not reported  
Response Action Outcome: -  
Oil / Haz Material Type: Oil and Hazardous Material

[Click here to access the MA DEP site for this facility:](#)

**Actions:**

Action Type: Downgradient Property Status  
Action Status: Transmittal, Notice, or Notification Received  
Action Date: 1/29/1996  
Response Action Outcome: Not reported

Action Type: Release Disposition  
Action Status: Reportable Release under MGL 21E  
Action Date: 1/29/1996  
Response Action Outcome: Not reported

Action Type: RNF  
Action Status: Reportable Release under MGL 21E  
Action Date: 1/29/1996  
Response Action Outcome: Not reported

Action Type: Downgradient Property Status  
Action Status: Fee Received - FMCRA Use Only  
Action Date: 1/30/1996  
Response Action Outcome: Not reported

Map ID  
Direction  
Distance  
Elevation

MAP FINDINGS

Site

Database(s)

EDR ID Number  
EPA ID Number

**ADJACENT TO 8 BIRNEY ST (Continued)**

**S101031366**

Chemicals:

Chemical:	BENZENE, METHYL-
Quantity:	6.6 milligrams per liter
Chemical:	TPH
Quantity:	21 milligrams per liter
Chemical:	BENZENE
Quantity:	2.3 milligrams per liter

MA Spills:

Facility ID:	0000	Spill ID:	N87-0458
Staff Lead:	FONKEM, V	Date Entered:	Not reported
Last Entered:	Not reported	First Response:	Not reported
Spill Date:	19870406	Spill Time:	Not reported
Report Date:	Not reported	Report Time:	Not reported
Case Closed:	YES	Mat Type:	Not reported
Virgin Waste:	Not reported	Contam Soil:	Not reported
Env Impact:	Not reported	Other Impact:	Not reported
Material:	GASOLINE	Other Material:	Not reported
Qty Reported:	UNKNOWN	Qty Actual:	Not reported
Qty Reported:	Not reported	Qty Actual:	Not reported
CAS No:	Not reported	PCB Lev (ppm):	Not reported
Source:	U.S.T.	Other Source:	Not reported
Incident:	Not reported	Other Incdnt:	Not reported
Cleanup Type:	Not reported	Contractor:	Not reported
Referral:	Not reported	LUST Elig:	Not reported
Report Prep:	Not reported	Category:	Not reported
Notifier:	Not reported		
Notif Tel:	Not reported		
Days/Close:	1		

ASBESTOS:

Notification:	Not reported
DEP Region:	Not reported
Notifiers Name:	Not reported
Start Date:	07/06/2009
End Date:	07/22/2009
Date Entered:	Not reported
Entry Date:	07/02/2009
Quantity Material Removed SF:	256.00
Quantity Material Removed LF:	.00
Project Description:	Trns
AR Tracking ID:	114610
Super Lic Number:	AS900108
Monitor Lic Number:	AM030636
Lab Lic Number:	AA000135
Year:	2009
Sticker Number:	100090960
Form Type:	ANF-001
Fee Status:	Fifty
Facility Phone:	9785348727
Sub Town:	Not reported
Worksite:	GROSSMAN'S BARGIN OUTLET
Occupied:	0
Contractor:	AC000387
Contract Type:	WRITTEN
Hours:	Week days: 7-3:30 Week end:

Map ID  
Direction  
Distance  
Elevation

MAP FINDINGS

Site

Database(s)

EDR ID Number  
EPA ID Number

**ADJACENT TO 8 BIRNEY ST (Continued)**

**S101031366**

Project Type: Rpr  
Abatement Process: Glv  
Location: Indoors  
Decon Process: THREE STAGE DECON WITH SHOWER  
Disposal Methods: DOUBLE 6 MIL. POLY, WET, LABELED & TRANSPORTED CLOSED  
Facility Usage: RETAIL FACILITY  
Waiver Given: Not reported  
DEP Waiver Number: 0907992  
DLWD Waiver Number: HV09194  
Small Owner Occ: 5  
Owner Name: E.C. BARTON & CO  
Owner Address: 2929 BROWNS LANE, P.O. BOX  
Owner City: JONESBORO  
Owner State: MA  
On Site Manager Name: KEITH DAVIS  
On Site Manager Phone: 978-532-3796  
Ins Comp: LIBERTY MUTUAL  
Policy Number: WC231S313259048  
EXP Date: 12/16/2009  
Facility Size: 16037  
Transporter Name: SERVICE TRANSPORT GROUP  
Transporter Address: 58 PYLES LANE  
Transporter City: NEW CASTLE  
Transporter State: Not reported  
Final Site: 47  
Certified Name: RONALD BUSSIERE  
Cert Sign Date: 07/02/2009  
Certified Company: PATRIOTS ENVIRONMENTAL  
Certified Phone: 5087524964  
Entered\_by: Not reported

**ENFORCEMENT:**

Region: NERO  
DEP Region: NERO  
DEP Program: 3A  
DEP Bureau: BWSC  
Program: Not reported  
Program Id: 3-0004537  
High Or Low Level Enforcement: HLE  
FMF #: Not reported  
Comptroller Billing Name: Not reported  
Town Where Violation Occurred: Not reported  
Date Executed: 07/30/2007  
ENF #: ACO-NE-07-3A015  
Document Type: ACO  
AG Ref (Y/N): Not reported  
Doc Archived (Y/N): Not reported  
EJ Community (Y/N): Not reported  
Regional Comment: Not reported  
Final Payment Due Date: Not reported  
ACOP \$: Not reported  
PAN \$: Not reported  
EMS (Y/N): Not reported  
EMS\$: Not reported  
SEP (Y/N): Not reported  
SEP \$: Not reported  
Demand \$: Not reported

Map ID  
Direction  
Distance  
Elevation

MAP FINDINGS

Site

Database(s)

EDR ID Number  
EPA ID Number

**ADJACENT TO 8 BIRNEY ST (Continued)**

**S101031366**

Suspended \$: Not reported  
Ownership: Commercially Owned

**BG268  
SE  
1/2-1  
0.954 mi.  
5035 ft.**

**O'KEEFE ICE RINK  
225 CANAL STREET  
SALEM, MA 01970**

**MA SHWS  
MA RELEASE  
MA ASBESTOS**

**S112195290  
N/A**

**Site 1 of 2 in cluster BG**

**Relative:  
Lower**

**SHWS:**

**Actual:  
22 ft.**

Release Tracking Number/Current Status: 3-0031106 / RAO  
Release Town: SALEM  
Notification Date: 09/14/2012  
Category: 120 DY  
Associated ID: Not reported  
**Current Status: Response Action Outcome**  
Status Date: 02/18/2014  
Phase: Not reported  
Response Action Outcome: A2 - A permanent solution has been achieved. Contamination has not been reduced to background.  
  
Oil Or Haz Material: Hazardous Material  
Source: UNKNOWN

[Click here to access the MA DEP site for this facility:](#)

**Chemicals:**

Chemical: POLYCHLORINATED BIPHENYLS (PCBS)  
Quantity: 7.5 milligrams per kilogram

**Actions:**

Action Type: BOL  
Action Status: SHPFAC  
Action Date: 1/29/2013  
Response Action Outcome: A permanent solution has been achieved. Contamination has not been reduced to background.

Action Type: Release Abatement Measure  
Action Status: Fee Not Required - Fee Refunded-FMCRA Use Only  
Action Date: 10/10/2012  
Response Action Outcome: A permanent solution has been achieved. Contamination has not been reduced to background.

Action Type: Response Action Outcome - RAO  
Action Status: RAO Statement Received  
Action Date: 2/18/2014  
Response Action Outcome: A permanent solution has been achieved. Contamination has not been reduced to background.

Action Type: A Notice sent to a Potentially Responsible Party (PRP)  
Action Status: ALSNT  
Action Date: 7/3/2013  
Response Action Outcome: A permanent solution has been achieved. Contamination has not been reduced to background.

Action Type: RNF  
Action Status: Reportable Release under MGL 21E  
Action Date: 9/14/2012

Map ID  
Direction  
Distance  
Elevation

MAP FINDINGS

Site

Database(s)

EDR ID Number  
EPA ID Number

**O'KEEFE ICE RINK (Continued)**

**S112195290**

Response Action Outcome: A permanent solution has been achieved. Contamination has not been reduced to background.

Action Type: Release Disposition  
Action Status: Reportable Release under MGL 21E  
Action Date: 9/14/2012  
Response Action Outcome: A permanent solution has been achieved. Contamination has not been reduced to background.

Action Type: RNFE  
Action Status: Transmittal, Notice, or Notification Received  
Action Date: 9/14/2012  
Response Action Outcome: A permanent solution has been achieved. Contamination has not been reduced to background.

Action Type: BOL  
Action Status: Transmittal, Notice, or Notification Received  
Action Date: 9/19/2012  
Response Action Outcome: A permanent solution has been achieved. Contamination has not been reduced to background.

Action Type: Release Abatement Measure  
Action Status: Written Plan Received  
Action Date: 9/19/2012  
Response Action Outcome: A permanent solution has been achieved. Contamination has not been reduced to background.

Action Type: Release Abatement Measure  
Action Status: Level I - Technical Screen Audit  
Action Date: 9/21/2012  
Response Action Outcome: A permanent solution has been achieved. Contamination has not been reduced to background.

Action Type: Release Abatement Measure  
Action Status: Fee Received - FMCRA Use Only  
Action Date: 9/25/2012  
Response Action Outcome: A permanent solution has been achieved. Contamination has not been reduced to background.

Action Type: A Notice sent to a Potentially Responsible Party (PRP)  
Action Status: A MassDEP piece of correspondence was issued (approvals, NORs, etc.  
Action Date: 9/27/2012  
Response Action Outcome: A permanent solution has been achieved. Contamination has not been reduced to background.

**Release:**

Release Tracking Number/Current Status: 3-0031106 / RAO  
Primary ID: Not reported  
Official City: SALEM  
Notification: 09/14/2012  
Category: 120 DY  
Status Date: 02/18/2014  
Phase: Not reported  
Response Action Outcome: A2 - A permanent solution has been achieved. Contamination has not been reduced to background.  
Oil / Haz Material Type: Hazardous Material

Map ID  
Direction  
Distance  
Elevation

MAP FINDINGS

Site

Database(s)

EDR ID Number  
EPA ID Number

**O'KEEFE ICE RINK (Continued)**

**S112195290**

[Click here to access the MA DEP site for this facility:](#)

**Actions:**

Action Type: BOL  
Action Status: SHPFAC  
Action Date: 1/29/2013  
Response Action Outcome: A permanent solution has been achieved. Contamination has not been reduced to background.

Action Type: Release Abatement Measure  
Action Status: Fee Not Required - Fee Refunded-FMCRA Use Only  
Action Date: 10/10/2012  
Response Action Outcome: A permanent solution has been achieved. Contamination has not been reduced to background.

Action Type: Response Action Outcome - RAO  
Action Status: RAO Statement Received  
Action Date: 2/18/2014  
Response Action Outcome: A permanent solution has been achieved. Contamination has not been reduced to background.

Action Type: A Notice sent to a Potentially Responsible Party (PRP)  
Action Status: ALSent  
Action Date: 7/3/2013  
Response Action Outcome: A permanent solution has been achieved. Contamination has not been reduced to background.

Action Type: RNF  
Action Status: Reportable Release under MGL 21E  
Action Date: 9/14/2012  
Response Action Outcome: A permanent solution has been achieved. Contamination has not been reduced to background.

Action Type: Release Disposition  
Action Status: Reportable Release under MGL 21E  
Action Date: 9/14/2012  
Response Action Outcome: A permanent solution has been achieved. Contamination has not been reduced to background.

Action Type: RNFE  
Action Status: Transmittal, Notice, or Notification Received  
Action Date: 9/14/2012  
Response Action Outcome: A permanent solution has been achieved. Contamination has not been reduced to background.

Action Type: BOL  
Action Status: Transmittal, Notice, or Notification Received  
Action Date: 9/19/2012  
Response Action Outcome: A permanent solution has been achieved. Contamination has not been reduced to background.

Action Type: Release Abatement Measure  
Action Status: Written Plan Received  
Action Date: 9/19/2012  
Response Action Outcome: A permanent solution has been achieved. Contamination has not been reduced to background.

Map ID  
Direction  
Distance  
Elevation

MAP FINDINGS

Site

Database(s)

EDR ID Number  
EPA ID Number

**O'KEEFE ICE RINK (Continued)**

**S112195290**

Action Type: Release Abatement Measure  
Action Status: Level I - Technical Screen Audit  
Action Date: 9/21/2012  
Response Action Outcome: A permanent solution has been achieved. Contamination has not been reduced to background.

Action Type: Release Abatement Measure  
Action Status: Fee Received - FMCRA Use Only  
Action Date: 9/25/2012  
Response Action Outcome: A permanent solution has been achieved. Contamination has not been reduced to background.

Action Type: A Notice sent to a Potentially Responsible Party (PRP)  
Action Status: A MassDEP piece of correspondence was issued (approvals, NORs, etc.  
Action Date: 9/27/2012  
Response Action Outcome: A permanent solution has been achieved. Contamination has not been reduced to background.

Chemicals:  
Chemical: POLYCHLORINATED BIPHENYLS (PCBS)  
Quantity: 7.5 milligrams per kilogram  
Source: UNKNOWN

**ASBESTOS:**

Notification: Not reported  
DEP Region: Not reported  
Notifiers Name: Not reported  
Start Date: 09/04/2012  
End Date: 09/14/2012  
Date Entered: Not reported  
Entry Date: 08/17/2012  
Quantity Material Removed SF: 360.00  
Quantity Material Removed LF: 80.00  
Project Description: Trns  
AR Tracking ID: 162096  
Super Lic Number: AS033375  
Monitor Lic Number: Not reported  
Lab Lic Number: Not reported  
Year: 2012  
Sticker Number: 100156243  
Form Type: ANF-001  
Fee Status: Exempt  
Facility Phone: Not reported  
Sub Town: Not reported  
Worksite: FITNESS CENTER  
Occupied: -1  
Contractor: AC000723  
Contract Type: WRITTEN  
Hours: Week days: 7AM-3:30PM Week end:  
Project Type: Dem,Renv  
Abatement Process: REGULATED AREA, GROUND COVER  
Location: Not reported  
Decon Process: (2) SUITS WITH 1/2 FACE RESPIRATORS  
Disposal Methods: THOROUGHLY WETTED MATERIALS; (2) 6 MIL BAGGING  
Facility Usage: FITNESS CENTER  
Waiver Given: Not reported



Map ID  
Direction  
Distance  
Elevation

MAP FINDINGS

Site

Database(s)

EDR ID Number  
EPA ID Number

**O'KEEFE ICE RINK (Continued)**

**S112195290**

DEP Waiver Number:	Not reported
DLWD Waiver Number:	Not reported
Small Owner Occ:	5
Owner Name:	SALEM STATE UNIVERSITY
Owner Address:	352 LAFAYETTE STREET
Owner City:	SALEM
Owner State:	MA
On Site Manager Name:	N/A
On Site Manager Phone:	Not reported
Ins Comp:	Not reported
Policy Number:	Not reported
EXP Date:	Not reported
Facility Size:	Not reported
Transporter Name:	Not reported
Transporter Address:	Not reported
Transporter City:	Not reported
Transporter State:	Not reported
Final Site:	39
Certified Name:	LORRY FEENEY
Cert Sign Date:	08/17/2012
Certified Company:	YANKEE ENVIRONMENTAL
Certified Phone:	9786636506
Entered_by:	Not reported
Notification:	Not reported
DEP Region:	Not reported
Notifiers Name:	Not reported
Start Date:	05/23/2011
End Date:	05/30/2011
Date Entered:	Not reported
Entry Date:	05/09/2011
Quantity Material Removed SF:	.00
Quantity Material Removed LF:	1600.00
Project Description:	Trns
AR Tracking ID:	141551
Super Lic Number:	AS053031
Monitor Lic Number:	AM900334
Lab Lic Number:	AA000128
Year:	2011
Sticker Number:	100125808
Form Type:	ANF-001
Fee Status:	Exempt
Facility Phone:	9784237009
Sub Town:	Not reported
Worksite:	O'KEEFE ATHLETIC CENTER
Occupied:	-1
Contractor:	AC000133
Contract Type:	Off
Hours:	Week days: 7-5 Week end: 7-5
Project Type:	Renv
Abatement Process:	Fcontain
Location:	Indoors
Decon Process:	3 STAGE DECON
Disposal Methods:	ALL ACM TO BE DOUBLED BAGGED IN 6 MIL LABELLED ASBESTOS REMOVAL BAGS.
Facility Usage:	UNIVERSITY
Waiver Given:	Not reported
DEP Waiver Number:	Not reported

Map ID  
Direction  
Distance  
Elevation

MAP FINDINGS

Site

Database(s)

EDR ID Number  
EPA ID Number

**O'KEEFE ICE RINK (Continued)**

**S112195290**

DLWD Waiver Number:	Not reported
Small Owner Occ:	5
Owner Name:	SAME
Owner Address:	Not reported
Owner City:	Not reported
Owner State:	MA
On Site Manager Name:	Not reported
On Site Manager Phone:	Not reported
Ins Comp:	Not reported
Policy Number:	Not reported
EXP Date:	Not reported
Facility Size:	Not reported
Transporter Name:	ASBESTOS FREE, INC.
Transporter Address:	42 BROADWAY
Transporter City:	WAKEFIELD
Transporter State:	Not reported
Final Site:	39
Certified Name:	FRANK ARSENAULT
Cert Sign Date:	05/09/2011
Certified Company:	ASBESTOS FREE, INC.
Certified Phone:	7812454403
Entered_by:	Not reported
Notification:	100246842R1
DEP Region:	NE
Notifiers Name:	AMERICAN ENVIRONMENTAL INC
Start Date:	07/11/2016
End Date:	07/29/2016
Date Entered:	14/07/2016
Entry Date:	07/14/2016
Quantity Material Removed SF:	32000
Quantity Material Removed LF:	0
Project Description:	OTHER FLOORING DECON
AR Tracking ID:	Not reported
Super Lic Number:	Not reported
Monitor Lic Number:	Not reported
Lab Lic Number:	Not reported
Year:	Not reported
Sticker Number:	Not reported
Form Type:	Not reported
Fee Status:	Not reported
Facility Phone:	Not reported
Sub Town:	Not reported
Worksite:	Not reported
Occupied:	Not reported
Contractor:	Not reported
Contract Type:	Not reported
Hours:	Not reported
Project Type:	Not reported
Abatement Process:	Not reported
Location:	Not reported
Decon Process:	Not reported
Disposal Methods:	Not reported
Facility Usage:	Not reported
Waiver Given:	Not reported
DEP Waiver Number:	Not reported
DLWD Waiver Number:	Not reported

Map ID  
Direction  
Distance  
Elevation

MAP FINDINGS

Site

Database(s)

EDR ID Number  
EPA ID Number

**O'KEEFE ICE RINK (Continued)**

**S112195290**

Small Owner Occ:	Not reported
Owner Name:	Not reported
Owner Address:	Not reported
Owner City:	Not reported
Owner State:	Not reported
On Site Manager Name:	Not reported
On Site Manager Phone:	Not reported
Ins Comp:	Not reported
Policy Number:	Not reported
EXP Date:	Not reported
Facility Size:	Not reported
Transporter Name:	Not reported
Transporter Address:	Not reported
Transporter City:	Not reported
Transporter State:	Not reported
Final Site:	Not reported
Certified Name:	Not reported
Cert Sign Date:	Not reported
Certified Company:	Not reported
Certified Phone:	Not reported
Entered_by:	Not reported
Notification:	Not reported
DEP Region:	Not reported
Notifiers Name:	Not reported
Start Date:	10/17/2007
End Date:	10/18/2007
Date Entered:	Not reported
Entry Date:	10/02/2007
Quantity Material Removed SF:	.00
Quantity Material Removed LF:	25.00
Project Description:	Blr
AR Tracking ID:	89399
Super Lic Number:	AS070686
Monitor Lic Number:	Not reported
Lab Lic Number:	Not reported
Year:	2007
Sticker Number:	100062383
Form Type:	ANF-001
Fee Status:	Fifty
Facility Phone:	508 3267482
Sub Town:	Not reported
Worksite:	225 CANAL STREET
Occupied:	-1
Contractor:	AC000682
Contract Type:	Off
Hours:	Week days: 6AM - 2PM Week end: NA
Project Type:	Rpr
Abatement Process:	Glv
Location:	Indoors
Decon Process:	TYVEK SUIT
Disposal Methods:	WETTED AND PLACED INTO 2 LABELED 6 MIL ASBESTOS BAGS
Facility Usage:	EDUCATIONAL
Waiver Given:	Not reported
DEP Waiver Number:	Not reported
DLWD Waiver Number:	Not reported
Small Owner Occ:	5

Map ID  
Direction  
Distance  
Elevation

MAP FINDINGS

Site

Database(s)

EDR ID Number  
EPA ID Number

**O'KEEFE ICE RINK (Continued)**

**S112195290**

Owner Name:	SALEM STATE COLLEGE
Owner Address:	225 CANAL STREET
Owner City:	SALEM
Owner State:	MA
On Site Manager Name:	DAVE CRANNEY
On Site Manager Phone:	508-326-7482
Ins Comp:	TRAVELERS
Policy Number:	40-0000620-071
EXP Date:	4/13/2008
Facility Size:	30000
Transporter Name:	MACS CONTRACTING
Transporter Address:	165R CHELSEA STREET
Transporter City:	EVERETT
Transporter State:	Not reported
Final Site:	7
Certified Name:	ROBERT E. KAROWSKI
Cert Sign Date:	10/02/2007
Certified Company:	MACS CONTRACTING
Certified Phone:	6173890842
Entered_by:	Not reported
Notification:	Not reported
DEP Region:	Not reported
Notifiers Name:	Not reported
Start Date:	07/11/2016
End Date:	07/29/2016
Date Entered:	Not reported
Entry Date:	07/10/2016
Quantity Material Removed SF:	32000.00
Quantity Material Removed LF:	.00
Project Description:	OTHER FLOORING DECON
AR Tracking ID:	243150
Super Lic Number:	AS072692
Monitor Lic Number:	Not reported
Lab Lic Number:	AA000131
Year:	2016
Sticker Number:	100246842
Form Type:	ANF-001
Fee Status:	EXEMPT
Facility Phone:	9785426000
Sub Town:	Not reported
Worksite:	THROUGHOUT SKATING RINK
Occupied:	0
Contractor:	AC000639
Contract Type:	WRITTEN
Hours:	7AM-5:30PM
Project Type:	Renv
Abatement Process:	Encl,Fcontain, oth:NTWP
Location:	INOUTDOORS
Decon Process:	3 STAGE DECONTAMINATION UNIT WITH SHOWER AND REMOTE DECONTAMINATION UNIT ADJACENT TO THE WORK AREA
Disposal Methods:	DOUBLE BAGGING IN 6-MIL LABELED BAGS, DRUMS AND BOXES AND DOUBLE LINING OF DRUM TRAILERS AND DUMPSTERS WITH 10-MIL FIT BLADDER BAGS
Facility Usage:	SKATING RINK
Waiver Given:	Not reported
DEP Waiver Number:	NAW1607021
DLWD Waiver Number:	16562-2016

Map ID  
Direction  
Distance  
Elevation

MAP FINDINGS

Site

Database(s)

EDR ID Number  
EPA ID Number

**O'KEEFE ICE RINK (Continued)**

**S112195290**

Small Owner Occ:	0
Owner Name:	SALEM STATE UNIVERSITY
Owner Address:	70 LORING STREET
Owner City:	SALEM
Owner State:	MA
On Site Manager Name:	JOHN ORLANDO
On Site Manager Phone:	6173142803
Ins Comp:	STATE NATIONAL INSURANCE CO.
Policy Number:	NFA082409301
EXP Date:	3/29/2017
Facility Size:	60000
Transporter Name:	RED TECHNOLOGIES, LLC
Transporter Address:	10 NORTHWOOD DRIVE
Transporter City:	BLOOMFIELD
Transporter State:	CT
Final Site:	Not reported
Certified Name:	CHARLES HUGHES
Cert Sign Date:	07/10/2016
Certified Company:	AMERICAN ENVIRONMENTAL, INC.
Certified Phone:	4133227190
Entered_by:	METROREMEDIATOR
Notification:	Not reported
DEP Region:	Not reported
Notifiers Name:	Not reported
Start Date:	07/23/2012
End Date:	08/30/2012
Date Entered:	Not reported
Entry Date:	07/10/2012
Quantity Material Removed SF:	360.00
Quantity Material Removed LF:	80.00
Project Description:	Trns
AR Tracking ID:	160172
Super Lic Number:	AS033375
Monitor Lic Number:	Not reported
Lab Lic Number:	Not reported
Year:	2012
Sticker Number:	100153133
Form Type:	ANF-001
Fee Status:	Exempt
Facility Phone:	Not reported
Sub Town:	Not reported
Worksite:	FITNESS CENTER
Occupied:	-1
Contractor:	AC000723
Contract Type:	WRITTEN
Hours:	Week days: 7AM-3PM Week end:
Project Type:	Dem,Renv
Abatement Process:	REGULATED AREA, GROUND COVER
Location:	Not reported
Decon Process:	(2) SUITS WITH 1/2 FACE RESPIRATORS
Disposal Methods:	THOROUGHLY WETTED MATERIALS; (2) 6 MIL BAGGING
Facility Usage:	FITNESS CENTER
Waiver Given:	Not reported
DEP Waiver Number:	Not reported
DLWD Waiver Number:	Not reported
Small Owner Occ:	5

Map ID  
Direction  
Distance  
Elevation

MAP FINDINGS

Site

Database(s)

EDR ID Number  
EPA ID Number

**O'KEEFE ICE RINK (Continued)**

**S112195290**

Owner Name:	SALEM STATE UNIVERSITY
Owner Address:	352 LAFAYETTE STREET
Owner City:	SALEM
Owner State:	MA
On Site Manager Name:	N/A
On Site Manager Phone:	Not reported
Ins Comp:	Not reported
Policy Number:	Not reported
EXP Date:	Not reported
Facility Size:	Not reported
Transporter Name:	Not reported
Transporter Address:	Not reported
Transporter City:	Not reported
Transporter State:	Not reported
Final Site:	39
Certified Name:	LORRY FEENEY
Cert Sign Date:	07/10/2012
Certified Company:	YANKEE ENVIRONMENTAL
Certified Phone:	9786636506
Entered_by:	Not reported
Notification:	Not reported
DEP Region:	Not reported
Notifiers Name:	Not reported
Start Date:	04/02/2015
End Date:	04/03/2015
Date Entered:	Not reported
Entry Date:	03/16/2015
Quantity Material Removed SF:	400.00
Quantity Material Removed LF:	.00
Project Description:	Blr
AR Tracking ID:	208601
Super Lic Number:	AS053031
Monitor Lic Number:	AM060275
Lab Lic Number:	AA000122
Year:	2015
Sticker Number:	100216630
Form Type:	ANF-001
Fee Status:	EXEMPT
Facility Phone:	9785426000
Sub Town:	Not reported
Worksite:	ATHLETIC CENTER
Occupied:	-1
Contractor:	AC000133
Contract Type:	WRITTEN
Hours:	7-5
Project Type:	Renv
Abatement Process:	Fcontain
Location:	INDOORS
Decon Process:	3 STAGE DECON
Disposal Methods:	ALL ACM TO BE DOUBLED BAGGED IN 6 MIL LABELED ASBESTOS REMOVAL BAGS.
Facility Usage:	ATHLETIC CENTER
Waiver Given:	Not reported
DEP Waiver Number:	Not reported
DLWD Waiver Number:	Not reported
Small Owner Occ:	0
Owner Name:	SALEM STATE UNIVERSITY

Map ID  
Direction  
Distance  
Elevation

MAP FINDINGS

Site

Database(s)

EDR ID Number  
EPA ID Number

**O'KEEFE ICE RINK (Continued)**

**S112195290**

Owner Address:	225 CANAL STREET
Owner City:	SALEM
Owner State:	MA
On Site Manager Name:	MIKE SERVIZIO
On Site Manager Phone:	0785428321
Ins Comp:	TRAVELERS
Policy Number:	0753N602
EXP Date:	5/13/2015
Facility Size:	10000
Transporter Name:	ASBESTOS FREE, INC.
Transporter Address:	42 BROADWAY
Transporter City:	WAKEFIELD
Transporter State:	MA
Final Site:	Not reported
Certified Name:	FRANK ARSENAULT
Cert Sign Date:	03/16/2015
Certified Company:	ASBESTOS FREE, INC.
Certified Phone:	7812454403
Entered_by:	MARGARET
Notification:	Not reported
DEP Region:	Not reported
Notifiers Name:	Not reported
Start Date:	06/28/2011
End Date:	07/28/2011
Date Entered:	Not reported
Entry Date:	06/13/2011
Quantity Material Removed SF:	.00
Quantity Material Removed LF:	600.00
Project Description:	Spr
AR Tracking ID:	143285
Super Lic Number:	AS061825
Monitor Lic Number:	AM051114
Lab Lic Number:	AA000194
Year:	2011
Sticker Number:	100128175
Form Type:	ANF-001
Fee Status:	Exempt
Facility Phone:	Not reported
Sub Town:	Not reported
Worksite:	ATHLETIC TRAINING LAB CLASSR
Occupied:	0
Contractor:	AC000700
Contract Type:	Off
Hours:	Week days: 8-4PM Week end:
Project Type:	Rpr
Abatement Process:	Glv,Fcontain
Location:	Indoors
Decon Process:	THREE CHAMBER DESCONTAMINATION UNIT / FULL CONTAINMENT
Disposal Methods:	WETTED MATERIAL WILL BE CONTAINED IN 6 MILL POLLY ACM BAGS
Facility Usage:	SCHOOL
Waiver Given:	Not reported
DEP Waiver Number:	Not reported
DLWD Waiver Number:	Not reported
Small Owner Occ:	4
Owner Name:	SALEM STATE UNIVERSITY
Owner Address:	352 LAFAYETTE STREET

Map ID  
Direction  
Distance  
Elevation

MAP FINDINGS

Site

Database(s)

EDR ID Number  
EPA ID Number

**O'KEEFE ICE RINK (Continued)**

**S112195290**

Owner City: SALEM  
Owner State: MA  
On Site Manager Name: MS. KIM SUTHERLAND  
On Site Manager Phone: Not reported  
Ins Comp: Not reported  
Policy Number: Not reported  
EXP Date: Not reported  
Facility Size: Not reported  
Transporter Name: Not reported  
Transporter Address: Not reported  
Transporter City: Not reported  
Transporter State: Not reported  
Final Site: 39  
Certified Name: RAUL POLANCO  
Cert Sign Date: 06/13/2011  
Certified Company: Not reported  
Certified Phone: 9783275070  
Entered\_by: Not reported

269  
ENE  
1/2-1  
0.955 mi.  
5045 ft.

**HAWTHORNE HOTEL**  
**120 ESSEX ST**  
**SALEM, MA 01970**

**MA SHWS S104774296**  
**MA RELEASE N/A**

**Relative:**  
**Lower**  
**Actual:**  
**21 ft.**

SHWS:  
Release Tracking Number/Current Status: 3-0019956 / RAO  
Release Town: SALEM  
Notification Date: 09/21/2000  
Category: TWO HR  
Associated ID: Not reported  
**Current Status: Response Action Outcome**  
Status Date: 11/20/2000  
Phase: Not reported  
Response Action Outcome: A1 - A permanent solution has been achieved. Contamination has been reduced to background or a threat of release has been eliminated.  
  
Oil Or Haz Material: Not reported  
Location Type: ROADWAY  
Source: VEHICLE  
Source: SADDLE

[Click here to access the MA DEP site for this facility:](#)

Chemicals:  
Chemical: DIESEL  
Quantity: 75 gallons  
Chemical: DIESEL  
Quantity: 60 gallons

Actions:  
Action Type: A Notice sent to a Potentially Responsible Party (PRP)  
Action Status: A MassDEP piece of correspondence was issued (approvals, NORs, etc.  
Action Date: 10/17/2000  
Response Action Outcome: A permanent solution has been achieved. Contamination has been reduced to background or a threat of release has been eliminated.

Action Type: Response Action Outcome - RAO



Map ID  
Direction  
Distance  
Elevation

MAP FINDINGS

Site

Database(s)

EDR ID Number  
EPA ID Number

**HAWTHORNE HOTEL (Continued)**

**S104774296**

Action Status: RAO Statement Received  
Action Date: 11/20/2000  
Response Action Outcome: A permanent solution has been achieved. Contamination has been reduced to background or a threat of release has been eliminated.

Action Type: RNF  
Action Status: Reportable Release under MGL 21E  
Action Date: 11/20/2000  
Response Action Outcome: A permanent solution has been achieved. Contamination has been reduced to background or a threat of release has been eliminated.

Action Type: Release Disposition  
Action Status: Reportable Release under MGL 21E  
Action Date: 9/21/2000  
Response Action Outcome: A permanent solution has been achieved. Contamination has been reduced to background or a threat of release has been eliminated.

Action Type: RLFA  
Action Status: FLDD1A  
Action Date: 9/21/2000  
Response Action Outcome: A permanent solution has been achieved. Contamination has been reduced to background or a threat of release has been eliminated.

Action Type: Immediate Response Action  
Action Status: Oral Approval of Plan or Action  
Action Date: 9/21/2000  
Response Action Outcome: A permanent solution has been achieved. Contamination has been reduced to background or a threat of release has been eliminated.

Action Type: A Notice sent to a Potentially Responsible Party (PRP)  
Action Status: FLDISS  
Action Date: 9/21/2000  
Response Action Outcome: A permanent solution has been achieved. Contamination has been reduced to background or a threat of release has been eliminated.

Release Tracking Number/Current Status: 3-0019956 / RAO  
Release Town: SALEM  
Notification Date: 09/21/2000  
Category: TWO HR  
Associated ID: Not reported  
**Current Status:** **Response Action Outcome**  
Status Date: 11/20/2000  
Phase: Not reported  
Response Action Outcome: A1 - A permanent solution has been achieved. Contamination has been reduced to background or a threat of release has been eliminated.  
Oil Or Haz Material: Not reported  
Location Type: ROADWAY  
Source: VEHICLE  
Source: SADDLE

[Click here to access the MA DEP site for this facility:](#)

Chemicals:  
Chemical: DIESEL  
Quantity: 75 gallons

Map ID  
Direction  
Distance  
Elevation

MAP FINDINGS

Site

Database(s)

EDR ID Number  
EPA ID Number

**HAWTHORNE HOTEL (Continued)**

**S104774296**

Chemical: DIESEL  
Quantity: 60 gallons

**Actions:**

Action Type: A Notice sent to a Potentially Responsible Party (PRP)  
Action Status: A MassDEP piece of correspondence was issued (approvals, NORs, etc.  
Action Date: 10/17/2000  
Response Action Outcome: A permanent solution has been achieved. Contamination has been reduced to background or a threat of release has been eliminated.

Action Type: Response Action Outcome - RAO  
Action Status: RAO Statement Received  
Action Date: 11/20/2000  
Response Action Outcome: A permanent solution has been achieved. Contamination has been reduced to background or a threat of release has been eliminated.

Action Type: RNF  
Action Status: Reportable Release under MGL 21E  
Action Date: 11/20/2000  
Response Action Outcome: A permanent solution has been achieved. Contamination has been reduced to background or a threat of release has been eliminated.

Action Type: Release Disposition  
Action Status: Reportable Release under MGL 21E  
Action Date: 9/21/2000  
Response Action Outcome: A permanent solution has been achieved. Contamination has been reduced to background or a threat of release has been eliminated.

Action Type: RLFA  
Action Status: FLDD1A  
Action Date: 9/21/2000  
Response Action Outcome: A permanent solution has been achieved. Contamination has been reduced to background or a threat of release has been eliminated.

Action Type: Immediate Response Action  
Action Status: Oral Approval of Plan or Action  
Action Date: 9/21/2000  
Response Action Outcome: A permanent solution has been achieved. Contamination has been reduced to background or a threat of release has been eliminated.

Action Type: A Notice sent to a Potentially Responsible Party (PRP)  
Action Status: FLDISS  
Action Date: 9/21/2000  
Response Action Outcome: A permanent solution has been achieved. Contamination has been reduced to background or a threat of release has been eliminated.

**Release:**

Release Tracking Number/Current Status: 3-0019956 / RAO  
Primary ID: Not reported  
Official City: SALEM  
Notification: 09/21/2000  
Category: TWO HR  
Status Date: 11/20/2000  
Phase: Not reported  
Response Action Outcome: A1 - A permanent solution has been achieved. Contamination has been reduced to background or a threat of release has been eliminated.

Map ID  
Direction  
Distance  
Elevation

MAP FINDINGS

Site

Database(s)

EDR ID Number  
EPA ID Number

**HAWTHORNE HOTEL (Continued)**

**S104774296**

Oil / Haz Material Type: Not reported

[Click here to access the MA DEP site for this facility:](#)

**Actions:**

Action Type: A Notice sent to a Potentially Responsible Party (PRP)  
Action Status: A MassDEP piece of correspondence was issued (approvals, NORs, etc.  
Action Date: 10/17/2000  
Response Action Outcome: A permanent solution has been achieved. Contamination has been reduced to background or a threat of release has been eliminated.

Action Type: Response Action Outcome - RAO  
Action Status: RAO Statement Received  
Action Date: 11/20/2000  
Response Action Outcome: A permanent solution has been achieved. Contamination has been reduced to background or a threat of release has been eliminated.

Action Type: RNF  
Action Status: Reportable Release under MGL 21E  
Action Date: 11/20/2000  
Response Action Outcome: A permanent solution has been achieved. Contamination has been reduced to background or a threat of release has been eliminated.

Action Type: Release Disposition  
Action Status: Reportable Release under MGL 21E  
Action Date: 9/21/2000  
Response Action Outcome: A permanent solution has been achieved. Contamination has been reduced to background or a threat of release has been eliminated.

Action Type: RLFA  
Action Status: FLDD1A  
Action Date: 9/21/2000  
Response Action Outcome: A permanent solution has been achieved. Contamination has been reduced to background or a threat of release has been eliminated.

Action Type: Immediate Response Action  
Action Status: Oral Approval of Plan or Action  
Action Date: 9/21/2000  
Response Action Outcome: A permanent solution has been achieved. Contamination has been reduced to background or a threat of release has been eliminated.

Action Type: A Notice sent to a Potentially Responsible Party (PRP)  
Action Status: FLDISS  
Action Date: 9/21/2000  
Response Action Outcome: A permanent solution has been achieved. Contamination has been reduced to background or a threat of release has been eliminated.

**Chemicals:**

Chemical: DIESEL  
Quantity: 75 gallons  
Chemical: DIESEL  
Quantity: 60 gallons  
Location Type: ROADWAY  
Source: VEHICLE  
Source: SADDLE

Map ID  
Direction  
Distance  
Elevation

MAP FINDINGS

EDR ID Number  
EPA ID Number

**BH270**  
**NW**  
**1/2-1**  
**0.956 mi.**  
**5046 ft.**

**TREMONT CROSSING**  
**47 TREMONT STREET**  
**PEABODY, MA 01960**

**Site 1 of 2 in cluster BH**

**MA SHWS**  
**MA BROWNFIELDS**  
**MA RELEASE**

**S118562829**  
**N/A**

**Relative:**  
**Lower**

**Actual:**  
**28 ft.**

**SHWS:**  
Release Tracking Number/Current Status: 3-0033310 / TIERII  
Release Town: PEABODY  
Notification Date: 03/02/2016  
Category: 120 DY  
Associated ID: Not reported  
**Current Status:** **Tier II, A site/release receiving a total NRS score of less than 350, unless the site meets any of the Tier 1 Inclusionary Criteria (see above). Permits are not required at Tier 2 sites/releases and response actions may be performed under the supervision of an LSP without prior DEP approval. All pre-1993 transition sites that have accepted waivers are categorically Tier 2 sites.**  
  
Status Date: 03/02/2017  
Phase: PHASE II  
Response Action Outcome: -  
Oil Or Haz Material: Hazardous Material  
Location Type: COMMERCIAL  
Source: UNKNOWN

[Click here to access the MA DEP site for this facility:](#)

**Chemicals:**  
Chemical: CHROMIUM  
Quantity: 170000 milligrams per kilogram  
Chemical: ANTIMONY  
Quantity: 36 milligrams per kilogram  
Chemical: ARSENIC  
Quantity: 1200 milligrams per kilogram  
Chemical: LEAD  
Quantity: 550 milligrams per kilogram  
Chemical: DIBENZ[A,H]ANTHRACENE  
Quantity: 0.74 milligrams per kilogram  
Chemical: BENZO[A]PYRENE  
Quantity: 4.4 milligrams per kilogram

**Actions:**  
Action Type: A Notice sent to a Potentially Responsible Party (PRP)  
Action Status: ALSENT  
Action Date: 1/6/2017  
Response Action Outcome: Not reported  
  
Action Type: Release Abatement Measure  
Action Status: Status or Interim Report Received  
Action Date: 2/1/2017  
Response Action Outcome: Not reported  
  
Action Type: BOL  
Action Status: Transmittal, Notice, or Notification Received  
Action Date: 2/15/2017  
Response Action Outcome: Not reported  
  
Action Type: A Notice sent to a Potentially Responsible Party (PRP)

Map ID  
Direction  
Distance  
Elevation

MAP FINDINGS

Site

Database(s)

EDR ID Number  
EPA ID Number

**TREMONT CROSSING (Continued)**

**S118562829**

Action Status:	A MassDEP piece of correspondence was issued (approvals, NORs, etc.
Action Date:	3/15/2016
Response Action Outcome:	Not reported
Action Type:	RNF
Action Status:	Reportable Release under MGL 21E
Action Date:	3/2/2016
Response Action Outcome:	Not reported
Action Type:	Release Disposition
Action Status:	Reportable Release under MGL 21E
Action Date:	3/2/2016
Response Action Outcome:	Not reported
Action Type:	RNFE
Action Status:	Transmittal, Notice, or Notification Received
Action Date:	3/2/2016
Response Action Outcome:	Not reported
Action Type:	Phase 1
Action Status:	Completion Statement Received
Action Date:	3/2/2017
Response Action Outcome:	Not reported
Action Type:	Tier Classification
Action Status:	Tier 2 Classification
Action Date:	3/2/2017
Response Action Outcome:	Not reported
Action Type:	Tier Classification
Action Status:	Transmittal, Notice, or Notification Received
Action Date:	3/2/2017
Response Action Outcome:	Not reported
Action Type:	Phase 1
Action Status:	Completion Statement Received
Action Date:	3/3/2017
Response Action Outcome:	Not reported
Action Type:	Release Abatement Measure
Action Status:	Written Plan Received
Action Date:	3/31/2016
Response Action Outcome:	Not reported
Action Type:	Release Abatement Measure
Action Status:	Level I - Technical Screen Audit
Action Date:	4/1/2016
Response Action Outcome:	Not reported
Action Type:	BOL
Action Status:	Transmittal, Notice, or Notification Received
Action Date:	5/22/2017
Response Action Outcome:	Not reported
Action Type:	BOL
Action Status:	Transmittal, Notice, or Notification Received
Action Date:	6/14/2016

Map ID  
Direction  
Distance  
Elevation

MAP FINDINGS

Site

Database(s)

EDR ID Number  
EPA ID Number

**TREMONT CROSSING (Continued)**

**S118562829**

Response Action Outcome: Not reported

Action Type: Partial RAO for this RTN  
Action Status: PSNRCD  
Action Date: 6/5/2017  
Response Action Outcome: Not reported

Action Type: Release Abatement Measure  
Action Status: Status or Interim Report Received  
Action Date: 8/1/2016  
Response Action Outcome: Not reported

**BROWNFIELDS 2:**

RTN: 3-0033310  
RAO Class: Not reported  
Other RTNs: Not reported  
Current Owner: AGA Foster LLC  
MCP Status: TIER 2  
AUL: Not reported  
COCs: Metals, PAHs  
Former Use: Industrial  
Current Use: Proposed Manufacturing, Retail & Recreation  
Total Acreage: 3.14

**Release:**

Release Tracking Number/Current Status: 3-0033310 / TIERII  
Primary ID: Not reported  
Official City: PEABODY  
Notification: 03/02/2016  
Category: 120 DY  
Status Date: 03/02/2017  
Phase: PHASE II  
Response Action Outcome: -  
Oil / Haz Material Type: Hazardous Material

[Click here to access the MA DEP site for this facility:](#)

**Actions:**

Action Type: A Notice sent to a Potentially Responsible Party (PRP)  
Action Status: ALSNT  
Action Date: 1/6/2017  
Response Action Outcome: Not reported

Action Type: Release Abatement Measure  
Action Status: Status or Interim Report Received  
Action Date: 2/1/2017  
Response Action Outcome: Not reported

Action Type: BOL  
Action Status: Transmittal, Notice, or Notification Received  
Action Date: 2/15/2017  
Response Action Outcome: Not reported

Action Type: A Notice sent to a Potentially Responsible Party (PRP)  
Action Status: A MassDEP piece of correspondence was issued (approvals, NORs, etc.)

Map ID  
Direction  
Distance  
Elevation

MAP FINDINGS

Site

Database(s)

EDR ID Number  
EPA ID Number

**TREMONT CROSSING (Continued)**

**S118562829**

Action Date:	3/15/2016
Response Action Outcome:	Not reported
Action Type:	RNF
Action Status:	Reportable Release under MGL 21E
Action Date:	3/2/2016
Response Action Outcome:	Not reported
Action Type:	Release Disposition
Action Status:	Reportable Release under MGL 21E
Action Date:	3/2/2016
Response Action Outcome:	Not reported
Action Type:	RNFE
Action Status:	Transmittal, Notice, or Notification Received
Action Date:	3/2/2016
Response Action Outcome:	Not reported
Action Type:	Phase 1
Action Status:	Completion Statement Received
Action Date:	3/2/2017
Response Action Outcome:	Not reported
Action Type:	Tier Classification
Action Status:	Tier 2 Classification
Action Date:	3/2/2017
Response Action Outcome:	Not reported
Action Type:	Tier Classification
Action Status:	Transmittal, Notice, or Notification Received
Action Date:	3/2/2017
Response Action Outcome:	Not reported
Action Type:	Phase 1
Action Status:	Completion Statement Received
Action Date:	3/3/2017
Response Action Outcome:	Not reported
Action Type:	Release Abatement Measure
Action Status:	Written Plan Received
Action Date:	3/31/2016
Response Action Outcome:	Not reported
Action Type:	Release Abatement Measure
Action Status:	Level I - Technical Screen Audit
Action Date:	4/1/2016
Response Action Outcome:	Not reported
Action Type:	BOL
Action Status:	Transmittal, Notice, or Notification Received
Action Date:	5/22/2017
Response Action Outcome:	Not reported
Action Type:	BOL
Action Status:	Transmittal, Notice, or Notification Received
Action Date:	6/14/2016
Response Action Outcome:	Not reported

Map ID  
Direction  
Distance  
Elevation

MAP FINDINGS

Site

Database(s)

EDR ID Number  
EPA ID Number

**TREMONT CROSSING (Continued)**

**S118562829**

Action Type: Partial RAO for this RTN  
Action Status: PSNRCD  
Action Date: 6/5/2017  
Response Action Outcome: Not reported

Action Type: Release Abatement Measure  
Action Status: Status or Interim Report Received  
Action Date: 8/1/2016  
Response Action Outcome: Not reported

Chemicals:

Chemical:	CHROMIUM
Quantity:	170000 milligrams per kilogram
Chemical:	ANTIMONY
Quantity:	36 milligrams per kilogram
Chemical:	ARSENIC
Quantity:	1200 milligrams per kilogram
Chemical:	LEAD
Quantity:	550 milligrams per kilogram
Chemical:	DIBENZ[A,H]ANTHRACENE
Quantity:	0.74 milligrams per kilogram
Chemical:	BENZO[A]PYRENE
Quantity:	4.4 milligrams per kilogram
Location Type:	COMMERCIAL
Source:	UNKNOWN

**BD271**  
**East**  
**1/2-1**  
**0.956 mi.**  
**5050 ft.**

**NO LOCATION AID**  
**LEAVITT AND CONGRESS ST**  
**SALEM, MA 01970**

**Site 2 of 2 in cluster BD**

**MA SHWS**  
**MA RELEASE**

**S105810633**  
**N/A**

**Relative:** SHWS:  
**Lower** Release Tracking Number/Current Status: 3-0017202 / URAM  
Release Town: SALEM  
**Actual:** Notification Date: 08/24/1998  
**12 ft.** Category: 120 DY  
Associated ID: Not reported  
**Current Status:** **URAM**  
Status Date: 09/01/1998  
Phase: Not reported  
Response Action Outcome: -  
Oil Or Haz Material: Oil and Hazardous Material  
Location Type: ROADWAY  
Source: UNKNOWN

[Click here to access the MA DEP site for this facility:](#)

Chemicals:

Chemical:	TPH
Quantity:	260 milligrams per kilogram
Chemical:	C5 THRU C8 ALIPHATIC HYDROCARBONS
Quantity:	271 milligrams per kilogram
Chemical:	LEAD
Quantity:	2210 milligrams per kilogram
Chemical:	TPH



Map ID  
Direction  
Distance  
Elevation

MAP FINDINGS

Site

Database(s)

EDR ID Number  
EPA ID Number

**NO LOCATION AID (Continued)**

**S105810633**

Quantity: Not reported  
Chemical: C9 THRU C10 AROMATIC HYDROCARBONS  
Quantity: 500 milligrams per kilogram  
Chemical: LEAD  
Quantity: 2000 parts per million

**Actions:**

Action Type: Utility-related Abatement Measure  
Action Status: Completion Statement Received  
Action Date: 12/2/1998  
Response Action Outcome: Not reported

Action Type: Utility-related Abatement Measure  
Action Status: Oral Approval of Plan or Action  
Action Date: 8/24/1998  
Response Action Outcome: Not reported

Action Type: Release Disposition  
Action Status: Reportable Release under MGL 21E  
Action Date: 8/24/1998  
Response Action Outcome: Not reported

Action Type: RNF  
Action Status: Reportable Release under MGL 21E  
Action Date: 9/1/1998  
Response Action Outcome: Not reported

Action Type: Utility-related Abatement Measure  
Action Status: Notification of URAM Received  
Action Date: 9/1/1998  
Response Action Outcome: Not reported

**Release:**

Release Tracking Number/Current Status: 3-0017202 / URAM  
Primary ID: Not reported  
Official City: SALEM  
Notification: 08/24/1998  
Category: 120 DY  
Status Date: 09/01/1998  
Phase: Not reported  
Response Action Outcome: -  
Oil / Haz Material Type: Oil and Hazardous Material

[Click here to access the MA DEP site for this facility:](#)

**Actions:**

Action Type: Utility-related Abatement Measure  
Action Status: Completion Statement Received  
Action Date: 12/2/1998  
Response Action Outcome: Not reported

Action Type: Utility-related Abatement Measure  
Action Status: Oral Approval of Plan or Action  
Action Date: 8/24/1998  
Response Action Outcome: Not reported

Map ID  
Direction  
Distance  
Elevation

MAP FINDINGS

Site

Database(s)

EDR ID Number  
EPA ID Number

**NO LOCATION AID (Continued)**

**S105810633**

Action Type: Release Disposition  
Action Status: Reportable Release under MGL 21E  
Action Date: 8/24/1998  
Response Action Outcome: Not reported

Action Type: RNF  
Action Status: Reportable Release under MGL 21E  
Action Date: 9/1/1998  
Response Action Outcome: Not reported

Action Type: Utility-related Abatement Measure  
Action Status: Notification of URAM Received  
Action Date: 9/1/1998  
Response Action Outcome: Not reported

Chemicals:  
Chemical: TPH  
Quantity: 260 milligrams per kilogram  
Chemical: C5 THRU C8 ALIPHATIC HYDROCARBONS  
Quantity: 271 milligrams per kilogram  
Chemical: LEAD  
Quantity: 2210 milligrams per kilogram  
Chemical: TPH  
Quantity: Not reported  
Chemical: C9 THRU C10 AROMATIC HYDROCARBONS  
Quantity: 500 milligrams per kilogram  
Chemical: LEAD  
Quantity: 2000 parts per million  
Location Type: ROADWAY  
Source: UNKNOWN

**BI272** 41 HARDY STREET / MASINO LEATHER  
**NW** 8 WALNUT ST  
**1/2-1** PEABODY, MA 01960  
**0.958 mi.**  
**5060 ft.** Site 1 of 2 in cluster BI

**MA SHWS** S106617575  
**MA INST CONTROL** N/A  
**MA RELEASE**  
**MA ASBESTOS**  
**MA ENF**

**Relative:** SHWS:  
**Lower** Release Tracking Number/Current Status: 3-0024250 / TMPS  
**Actual:** Release Town: PEABODY  
**19 ft.** Notification Date: 09/20/2004  
Category: TWO HR  
Associated ID: Not reported  
**Current Status:** **TMPS**  
Status Date: 08/30/2016  
Phase: Not reported  
Response Action Outcome: -  
Oil Or Haz Material: Oil and Hazardous Material  
Location Type: INDUSTRIAL  
Location Type: RESIDENTIAL  
Location Type: WATERBODY  
Source: UNKNOWN

[Click here to access the MA DEP site for this facility:](#)

Map ID  
Direction  
Distance  
Elevation

MAP FINDINGS

Site

Database(s)

EDR ID Number  
EPA ID Number

**41 HARDY STREET / MASINO LEATHER (Continued)**

**S106617575**

Chemicals:

Chemical:	ASBESTOS
Quantity:	1 pounds
Chemical:	ASBESTOS
Quantity:	Not reported
Chemical:	UNIDENTIFIED PETROLEUM PRODUCT
Quantity:	Not reported

Actions:

Action Type:	A Notice sent to a Potentially Responsible Party (PRP)
Action Status:	A MassDEP piece of correspondence was issued (approvals, NORs, etc.
Action Date:	10/1/2004
Response Action Outcome:	Not reported

Action Type:	RLFA
Action Status:	FLDRUN
Action Date:	10/13/2004
Response Action Outcome:	Not reported

Action Type:	Release Disposition
Action Status:	Reportable Release under MGL 21E
Action Date:	10/19/2004
Response Action Outcome:	Not reported

Action Type:	RLFA
Action Status:	FOLOFF
Action Date:	10/19/2004
Response Action Outcome:	Not reported

Action Type:	Response Action Outcome - RAO
Action Status:	PSARCD
Action Date:	10/19/2017
Response Action Outcome:	Not reported

Action Type:	RNF
Action Status:	Reportable Release under MGL 21E
Action Date:	10/28/2004
Response Action Outcome:	Not reported

Action Type:	Immediate Response Action
Action Status:	Written Plan Received
Action Date:	10/28/2004
Response Action Outcome:	Not reported

Action Type:	Immediate Response Action
Action Status:	Public Involvement Petition Received
Action Date:	10/5/2004
Response Action Outcome:	Not reported

Action Type:	Immediate Response Action
Action Status:	Modified Revised or Updated Plan Received
Action Date:	11/16/2005
Response Action Outcome:	Not reported

Action Type:	Immediate Response Action
Action Status:	Written Approval of Plan
Action Date:	11/17/2004

Map ID  
Direction  
Distance  
Elevation

MAP FINDINGS

Site

Database(s)

EDR ID Number  
EPA ID Number

**41 HARDY STREET / MASINO LEATHER (Continued)**

**S106617575**

Response Action Outcome:	Not reported
Action Type:	Compliance and Enforcement Action
Action Status:	Notice of Non-Compliance Issued
Action Date:	12/28/2004
Response Action Outcome:	Not reported
Action Type:	Immediate Response Action
Action Status:	Status or Interim Report Received
Action Date:	12/29/2006
Response Action Outcome:	Not reported
Action Type:	Tier Classification
Action Status:	Revised Statement or Transmittal Received
Action Date:	2/23/2015
Response Action Outcome:	Not reported
Action Type:	Tier Classification
Action Status:	EPETOP
Action Date:	2/23/2015
Response Action Outcome:	Not reported
Action Type:	Tier Classification
Action Status:	Tier 2 Classification
Action Date:	2/23/2015
Response Action Outcome:	Not reported
Action Type:	Tier Classification
Action Status:	RTN Linked to TCLASS Via Tier Classification Submittal
Action Date:	4/15/2005
Response Action Outcome:	Not reported
Action Type:	Tier Classification
Action Status:	Tier 2 Extension
Action Date:	4/15/2005
Response Action Outcome:	Not reported
Action Type:	RAO Not Required
Action Status:	Linked to a Tier Classified Site
Action Date:	4/15/2005
Response Action Outcome:	Not reported
Action Type:	Tier Classification
Action Status:	Revised Statement or Transmittal Received
Action Date:	4/15/2005
Response Action Outcome:	Not reported
Action Type:	Immediate Response Action
Action Status:	Modified Revised or Updated Plan Received
Action Date:	4/21/2005
Response Action Outcome:	Not reported
Action Type:	Tier Classification
Action Status:	Legal Notice Published
Action Date:	4/21/2005
Response Action Outcome:	Not reported

Map ID  
Direction  
Distance  
Elevation

MAP FINDINGS

Site

Database(s)

EDR ID Number  
EPA ID Number

**41 HARDY STREET / MASINO LEATHER (Continued)**

**S106617575**

Action Type:	Compliance and Enforcement Action
Action Status:	Notice of Non-Compliance Issued
Action Date:	4/21/2005
Response Action Outcome:	Not reported
Action Type:	Immediate Response Action
Action Status:	Status or Interim Report Received
Action Date:	4/21/2005
Response Action Outcome:	Not reported
Action Type:	Tier Classification
Action Status:	Transmittal, Notice, or Notification Received
Action Date:	4/25/1995
Response Action Outcome:	Not reported
Action Type:	Tier Classification
Action Status:	Tier 2 Classification
Action Date:	4/25/1995
Response Action Outcome:	Not reported
Action Type:	Compliance and Enforcement Action
Action Status:	Penalty Assessment Notice Issued
Action Date:	4/29/2010
Response Action Outcome:	Not reported
Action Type:	Compliance and Enforcement Action
Action Status:	Unilateral Order Issued
Action Date:	4/29/2010
Response Action Outcome:	Not reported
Action Type:	Immediate Response Action
Action Status:	Modified Revised or Updated Plan Received
Action Date:	5/5/2005
Response Action Outcome:	Not reported
Action Type:	RLFA
Action Status:	FOLOFF
Action Date:	6/13/2005
Response Action Outcome:	Not reported
Action Type:	Immediate Response Action
Action Status:	Written Approval of Plan
Action Date:	6/13/2005
Response Action Outcome:	Not reported
Action Type:	RLFA
Action Status:	FLDRAN
Action Date:	6/23/2005
Response Action Outcome:	Not reported
Action Type:	RLFA
Action Status:	FLDRUN
Action Date:	6/24/2005
Response Action Outcome:	Not reported
Action Type:	RLFA
Action Status:	FOLOFF

Map ID  
Direction  
Distance  
Elevation

MAP FINDINGS

Site

Database(s)

EDR ID Number  
EPA ID Number

**41 HARDY STREET / MASINO LEATHER (Continued)**

**S106617575**

Action Date:	6/28/2005
Response Action Outcome:	Not reported
Action Type:	Activity and Use Limitation
Action Status:	Amendment Received or Issued
Action Date:	8/28/2017
Response Action Outcome:	Not reported
Action Type:	Response Action Outcome - RAO
Action Status:	TSFRCD
Action Date:	8/30/2016
Response Action Outcome:	Not reported
Action Type:	Activity and Use Limitation
Action Status:	Legal Notice Published
Action Date:	9/15/2017
Response Action Outcome:	Not reported
Action Type:	Immediate Response Action
Action Status:	Oral Approval of Plan or Action
Action Date:	9/20/2004
Response Action Outcome:	Not reported
Action Type:	RLFA
Action Status:	FLDDO
Action Date:	9/20/2004
Response Action Outcome:	Not reported
Action Type:	Release Disposition
Action Status:	Reportable Release under MGL 21E
Action Date:	9/20/2004
Response Action Outcome:	Not reported
Action Type:	Activity and Use Limitation
Action Status:	Transmittal, Notice, or Notification Received
Action Date:	9/20/2005
Response Action Outcome:	Not reported
Action Type:	RLFA
Action Status:	FLDDO
Action Date:	9/21/2004
Response Action Outcome:	Not reported
Action Type:	RLFA
Action Status:	FLDD1A
Action Date:	9/21/2004
Response Action Outcome:	Not reported
Action Type:	Immediate Response Action
Action Status:	Oral Approval of a Modified Plan
Action Date:	9/21/2004
Response Action Outcome:	Not reported
Action Type:	A Notice sent to a Potentially Responsible Party (PRP)
Action Status:	FLDISS
Action Date:	9/21/2004
Response Action Outcome:	Not reported

Map ID  
Direction  
Distance  
Elevation

MAP FINDINGS

Site

Database(s)

EDR ID Number  
EPA ID Number

**41 HARDY STREET / MASINO LEATHER (Continued)**

**S106617575**

Action Type: RLFA  
Action Status: FLDRAN  
Action Date: 9/23/2004  
Response Action Outcome: Not reported

Action Type: RLFA  
Action Status: FOLFLD  
Action Date: 9/24/2004  
Response Action Outcome: Not reported

Action Type: A Notice sent to a Potentially Responsible Party (PRP)  
Action Status: A MassDEP piece of correspondence was issued (approvals, NORs, etc.)  
Action Date: 9/27/2004  
Response Action Outcome: Not reported

Release Tracking Number/Current Status: 3-0001089 / PSC  
Release Town: PEABODY  
Notification Date: 04/25/1994  
Category: 120 DY  
Associated ID: 3-0001089  
**Current Status: PSC**  
Status Date: 10/19/2017  
Phase: Not reported  
Response Action Outcome: PA - PA  
Oil Or Haz Material: Oil and Hazardous Material  
Location Type: INDUSTRIAL

[Click here to access the MA DEP site for this facility:](#)

Chemicals:  
Chemical: C9 THRU C18 ALIPHATIC HYDROCARBONS  
Quantity: 1500 micrograms per liter  
Chemical: TPH  
Quantity: 80000 micrograms per liter  
Chemical: CHROMIUM  
Quantity: 14000 milligrams per kilogram

Actions:  
Action Type: Phase 2  
Action Status: Revised Statement or Transmittal Received  
Action Date: 1/30/2016  
Response Action Outcome: PA

Action Type: RNF  
Action Status: Reportable Release under MGL 21E  
Action Date: 1/6/2005  
Response Action Outcome: PA

Action Type: A Notice sent to a Potentially Responsible Party (PRP)  
Action Status: A MassDEP piece of correspondence was issued (approvals, NORs, etc.)  
Action Date: 10/12/2004  
Response Action Outcome: PA

Action Type: Compliance and Enforcement Action  
Action Status: Interim Deadline Letter Issued

Map ID  
Direction  
Distance  
Elevation

MAP FINDINGS

Site

Database(s)

EDR ID Number  
EPA ID Number

**41 HARDY STREET / MASINO LEATHER (Continued)**

**S106617575**

Action Date:	10/12/2004
Response Action Outcome:	PA
Action Type:	Response Action Outcome - RAO
Action Status:	PSARCD
Action Date:	10/19/2017
Response Action Outcome:	PA
Action Type:	PIP
Action Status:	Public Involvement Petition Received
Action Date:	10/5/2004
Response Action Outcome:	PA
Action Type:	A Notice sent to a Potentially Responsible Party (PRP)
Action Status:	A MassDEP piece of correspondence was issued (approvals, NORs, etc.
Action Date:	11/1/2013
Response Action Outcome:	PA
Action Type:	Compliance and Enforcement Action
Action Status:	Interim Deadline Letter Issued
Action Date:	11/1/2013
Response Action Outcome:	PA
Action Type:	Compliance and Enforcement Action
Action Status:	Notice of Enforcement Conference
Action Date:	11/12/2009
Response Action Outcome:	PA
Action Type:	Compliance and Enforcement Action
Action Status:	Notice of Non-Compliance Issued
Action Date:	12/28/2004
Response Action Outcome:	PA
Action Type:	Compliance and Enforcement Action
Action Status:	Notice of Non-Compliance Issued
Action Date:	12/29/2014
Response Action Outcome:	PA
Action Type:	PIP
Action Status:	Legal Notice Published
Action Date:	2/1/2005
Response Action Outcome:	PA
Action Type:	PIP
Action Status:	PIPMTG
Action Date:	2/17/2005
Response Action Outcome:	PA
Action Type:	Tier Classification
Action Status:	Tier 2 Classification
Action Date:	2/23/2015
Response Action Outcome:	PA
Action Type:	Tier Classification
Action Status:	EPETOP
Action Date:	2/23/2015
Response Action Outcome:	PA



Map ID  
Direction  
Distance  
Elevation

MAP FINDINGS

Site

Database(s)

EDR ID Number  
EPA ID Number

**41 HARDY STREET / MASINO LEATHER (Continued)**

**S106617575**

Action Type:	Tier Classification
Action Status:	Revised Statement or Transmittal Received
Action Date:	2/23/2015
Response Action Outcome:	PA
Action Type:	Compliance and Enforcement Action
Action Status:	RFI
Action Date:	3/30/2004
Response Action Outcome:	PA
Action Type:	Phase 2
Action Status:	Revised Statement or Transmittal Received
Action Date:	4/15/2005
Response Action Outcome:	PA
Action Type:	Tier Classification
Action Status:	Revised Statement or Transmittal Received
Action Date:	4/15/2005
Response Action Outcome:	PA
Action Type:	Tier Classification
Action Status:	RTN Linked to TCLASS Via Tier Classification Submittal
Action Date:	4/15/2005
Response Action Outcome:	PA
Action Type:	Tier Classification
Action Status:	Tier 2 Extension
Action Date:	4/15/2005
Response Action Outcome:	PA
Action Type:	RLFA
Action Status:	FLDD1U
Action Date:	4/19/2005
Response Action Outcome:	PA
Action Type:	Tier Classification
Action Status:	Legal Notice Published
Action Date:	4/21/2005
Response Action Outcome:	PA
Action Type:	Compliance and Enforcement Action
Action Status:	Notice of Non-Compliance Issued
Action Date:	4/21/2005
Response Action Outcome:	PA
Action Type:	TREGS
Action Status:	LSPFA
Action Date:	4/24/1995
Response Action Outcome:	PA
Action Type:	Release Disposition
Action Status:	Valid Transition Site
Action Date:	4/25/1994
Response Action Outcome:	PA
Action Type:	A Notice sent to a Potentially Responsible Party (PRP)
Action Status:	A MassDEP piece of correspondence was issued (approvals, NORs, etc.

Map ID  
Direction  
Distance  
Elevation

MAP FINDINGS

Site

Database(s)

EDR ID Number  
EPA ID Number

**41 HARDY STREET / MASINO LEATHER (Continued)**

**S106617575**

Action Date:	4/25/1994
Response Action Outcome:	PA
Action Type:	Compliance and Enforcement Action
Action Status:	Interim Deadline Letter Issued
Action Date:	4/25/1994
Response Action Outcome:	PA
Action Type:	Tier Classification
Action Status:	Transmittal, Notice, or Notification Received
Action Date:	4/25/1995
Response Action Outcome:	PA
Action Type:	Tier Classification
Action Status:	Tier 2 Classification
Action Date:	4/25/1995
Response Action Outcome:	PA
Action Type:	Phase 1
Action Status:	Completion Statement Received
Action Date:	4/25/1995
Response Action Outcome:	PA
Action Type:	Compliance and Enforcement Action
Action Status:	Penalty Assessment Notice Issued
Action Date:	4/29/2010
Response Action Outcome:	PA
Action Type:	Compliance and Enforcement Action
Action Status:	Unilateral Order Issued
Action Date:	4/29/2010
Response Action Outcome:	PA
Action Type:	Phase 4
Action Status:	Written Plan Received
Action Date:	4/29/2016
Response Action Outcome:	PA
Action Type:	Phase 3
Action Status:	Completion Statement Received
Action Date:	4/29/2016
Response Action Outcome:	PA
Action Type:	Phase 2
Action Status:	Completion Statement Received
Action Date:	5/2/1997
Response Action Outcome:	PA
Action Type:	Phase 2
Action Status:	Scope of Work Received
Action Date:	5/2/1997
Response Action Outcome:	PA
Action Type:	RNF
Action Status:	Reportable Release under MGL 21E
Action Date:	5/2/2005
Response Action Outcome:	PA

Map ID  
Direction  
Distance  
Elevation

MAP FINDINGS

Site

Database(s)

EDR ID Number  
EPA ID Number

**41 HARDY STREET / MASINO LEATHER (Continued)**

**S106617575**

Action Type:	Compliance and Enforcement Action
Action Status:	Notice of Non-Compliance Issued
Action Date:	7/30/2009
Response Action Outcome:	PA
Action Type:	Activity and Use Limitation
Action Status:	Amendment Received or Issued
Action Date:	8/28/2017
Response Action Outcome:	PA
Action Type:	Phase 4
Action Status:	Completion Statement Received
Action Date:	8/30/2016
Response Action Outcome:	PA
Action Type:	Response Action Outcome - RAO
Action Status:	TSFRCD
Action Date:	8/30/2016
Response Action Outcome:	PA
Action Type:	Activity and Use Limitation
Action Status:	Legal Notice Published
Action Date:	9/15/2017
Response Action Outcome:	PA
Action Type:	Activity and Use Limitation
Action Status:	Transmittal, Notice, or Notification Received
Action Date:	9/20/2005
Response Action Outcome:	PA
Action Type:	Compliance and Enforcement Action
Action Status:	ACOP
Action Date:	9/3/2015
Response Action Outcome:	PA

**INST CONTROL:**

Release Tracking Number:	3-0024250
Action Type:	AUL
Action Stat:	AMEND
Action Date:	08/28/2017
Response Action Outcome:	-
Release Tracking Number:	3-0024250
Action Type:	AUL
Action Stat:	LEGNOT
Action Date:	09/15/2017
Response Action Outcome:	-
Release Tracking Number:	3-0024250
Action Type:	AUL
Action Stat:	RECPT
Action Date:	09/20/2005
Response Action Outcome:	-
Release Tracking Number:	3-0001089
Action Type:	AUL

Map ID  
Direction  
Distance  
Elevation

MAP FINDINGS

Site

Database(s)

EDR ID Number  
EPA ID Number

**41 HARDY STREET / MASINO LEATHER (Continued)**

**S106617575**

Action Stat: AMEND  
Action Date: 08/28/2017  
Response Action Outcome: PA - PA

Release Tracking Number: 3-0001089  
Action Type: AUL  
Action Stat: LEGNOT  
Action Date: 09/15/2017  
Response Action Outcome: PA - PA

Release Tracking Number: 3-0001089  
Action Type: AUL  
Action Stat: RECPT  
Action Date: 09/20/2005  
Response Action Outcome: PA - PA

**Release:**

Release Tracking Number/Current Status: 3-0001089 / PSC  
Primary ID: 3-0001089  
Official City: PEABODY  
Notification: 04/25/1994  
Category: 120 DY  
Status Date: 10/19/2017  
Phase: Not reported  
Response Action Outcome: PA - PA  
Oil / Haz Material Type: Oil and Hazardous Material

[Click here to access the MA DEP site for this facility:](#)

**Actions:**

Action Type: Phase 2  
Action Status: Revised Statement or Transmittal Received  
Action Date: 1/30/2016  
Response Action Outcome: PA

Action Type: RNF  
Action Status: Reportable Release under MGL 21E  
Action Date: 1/6/2005  
Response Action Outcome: PA

Action Type: A Notice sent to a Potentially Responsible Party (PRP)  
Action Status: A MassDEP piece of correspondence was issued (approvals, NORs, etc.)  
Action Date: 10/12/2004  
Response Action Outcome: PA

Action Type: Compliance and Enforcement Action  
Action Status: Interim Deadline Letter Issued  
Action Date: 10/12/2004  
Response Action Outcome: PA

Action Type: Response Action Outcome - RAO  
Action Status: PSARCD  
Action Date: 10/19/2017  
Response Action Outcome: PA

Action Type: PIP

Map ID  
Direction  
Distance  
Elevation

MAP FINDINGS

Site

Database(s)

EDR ID Number  
EPA ID Number

**41 HARDY STREET / MASINO LEATHER (Continued)**

**S106617575**

Action Status:	Public Involvement Petition Received
Action Date:	10/5/2004
Response Action Outcome:	PA
Action Type:	A Notice sent to a Potentially Responsible Party (PRP)
Action Status:	A MassDEP piece of correspondence was issued (approvals, NORs, etc.
Action Date:	11/1/2013
Response Action Outcome:	PA
Action Type:	Compliance and Enforcement Action
Action Status:	Interim Deadline Letter Issued
Action Date:	11/1/2013
Response Action Outcome:	PA
Action Type:	Compliance and Enforcement Action
Action Status:	Notice of Enforcement Conference
Action Date:	11/12/2009
Response Action Outcome:	PA
Action Type:	Compliance and Enforcement Action
Action Status:	Notice of Non-Compliance Issued
Action Date:	12/28/2004
Response Action Outcome:	PA
Action Type:	Compliance and Enforcement Action
Action Status:	Notice of Non-Compliance Issued
Action Date:	12/29/2014
Response Action Outcome:	PA
Action Type:	PIP
Action Status:	Legal Notice Published
Action Date:	2/1/2005
Response Action Outcome:	PA
Action Type:	PIP
Action Status:	PIPMTG
Action Date:	2/17/2005
Response Action Outcome:	PA
Action Type:	Tier Classification
Action Status:	Tier 2 Classification
Action Date:	2/23/2015
Response Action Outcome:	PA
Action Type:	Tier Classification
Action Status:	EPETOP
Action Date:	2/23/2015
Response Action Outcome:	PA
Action Type:	Tier Classification
Action Status:	Revised Statement or Transmittal Received
Action Date:	2/23/2015
Response Action Outcome:	PA
Action Type:	Compliance and Enforcement Action
Action Status:	RFI
Action Date:	3/30/2004

Map ID  
Direction  
Distance  
Elevation

MAP FINDINGS

Site

Database(s)

EDR ID Number  
EPA ID Number

**41 HARDY STREET / MASINO LEATHER (Continued)**

**S106617575**

Response Action Outcome:	PA
Action Type:	Phase 2
Action Status:	Revised Statement or Transmittal Received
Action Date:	4/15/2005
Response Action Outcome:	PA
Action Type:	Tier Classification
Action Status:	Revised Statement or Transmittal Received
Action Date:	4/15/2005
Response Action Outcome:	PA
Action Type:	Tier Classification
Action Status:	RTN Linked to TCLASS Via Tier Classification Submittal
Action Date:	4/15/2005
Response Action Outcome:	PA
Action Type:	Tier Classification
Action Status:	Tier 2 Extension
Action Date:	4/15/2005
Response Action Outcome:	PA
Action Type:	RLFA
Action Status:	FLDD1U
Action Date:	4/19/2005
Response Action Outcome:	PA
Action Type:	Tier Classification
Action Status:	Legal Notice Published
Action Date:	4/21/2005
Response Action Outcome:	PA
Action Type:	Compliance and Enforcement Action
Action Status:	Notice of Non-Compliance Issued
Action Date:	4/21/2005
Response Action Outcome:	PA
Action Type:	TREGS
Action Status:	LSPFA
Action Date:	4/24/1995
Response Action Outcome:	PA
Action Type:	Release Disposition
Action Status:	Valid Transition Site
Action Date:	4/25/1994
Response Action Outcome:	PA
Action Type:	A Notice sent to a Potentially Responsible Party (PRP)
Action Status:	A MassDEP piece of correspondence was issued (approvals, NORs, etc.
Action Date:	4/25/1994
Response Action Outcome:	PA
Action Type:	Compliance and Enforcement Action
Action Status:	Interim Deadline Letter Issued
Action Date:	4/25/1994
Response Action Outcome:	PA

Map ID  
Direction  
Distance  
Elevation

MAP FINDINGS

Site

Database(s)

EDR ID Number  
EPA ID Number

**41 HARDY STREET / MASINO LEATHER (Continued)**

**S106617575**

Action Type: Tier Classification  
Action Status: Transmittal, Notice, or Notification Received  
Action Date: 4/25/1995  
Response Action Outcome: PA

Action Type: Tier Classification  
Action Status: Tier 2 Classification  
Action Date: 4/25/1995  
Response Action Outcome: PA

Action Type: Phase 1  
Action Status: Completion Statement Received  
Action Date: 4/25/1995  
Response Action Outcome: PA

Action Type: Compliance and Enforcement Action  
Action Status: Penalty Assessment Notice Issued  
Action Date: 4/29/2010  
Response Action Outcome: PA

Action Type: Compliance and Enforcement Action  
Action Status: Unilateral Order Issued  
Action Date: 4/29/2010  
Response Action Outcome: PA

Action Type: Phase 4  
Action Status: Written Plan Received  
Action Date: 4/29/2016  
Response Action Outcome: PA

Action Type: Phase 3  
Action Status: Completion Statement Received  
Action Date: 4/29/2016  
Response Action Outcome: PA

Action Type: Phase 2  
Action Status: Completion Statement Received  
Action Date: 5/2/1997  
Response Action Outcome: PA

Action Type: Phase 2  
Action Status: Scope of Work Received  
Action Date: 5/2/1997  
Response Action Outcome: PA

Action Type: RNF  
Action Status: Reportable Release under MGL 21E  
Action Date: 5/2/2005  
Response Action Outcome: PA

Action Type: Compliance and Enforcement Action  
Action Status: Notice of Non-Compliance Issued  
Action Date: 7/30/2009  
Response Action Outcome: PA

Action Type: Activity and Use Limitation  
Action Status: Amendment Received or Issued

Map ID  
Direction  
Distance  
Elevation

MAP FINDINGS

Site

Database(s)

EDR ID Number  
EPA ID Number

**41 HARDY STREET / MASINO LEATHER (Continued)**

**S106617575**

Action Date: 8/28/2017  
Response Action Outcome: PA

Action Type: Phase 4  
Action Status: Completion Statement Received  
Action Date: 8/30/2016  
Response Action Outcome: PA

Action Type: Response Action Outcome - RAO  
Action Status: TSFRCD  
Action Date: 8/30/2016  
Response Action Outcome: PA

Action Type: Activity and Use Limitation  
Action Status: Legal Notice Published  
Action Date: 9/15/2017  
Response Action Outcome: PA

Action Type: Activity and Use Limitation  
Action Status: Transmittal, Notice, or Notification Received  
Action Date: 9/20/2005  
Response Action Outcome: PA

Action Type: Compliance and Enforcement Action  
Action Status: ACOP  
Action Date: 9/3/2015  
Response Action Outcome: PA

Chemicals:

Chemical: C9 THRU C18 ALIPHATIC HYDROCARBONS  
Quantity: 1500 micrograms per liter  
Chemical: TPH  
Quantity: 80000 micrograms per liter  
Chemical: CHROMIUM  
Quantity: 14000 milligrams per kilogram  
Location Type: INDUSTRIAL

Release Tracking Number/Current Status: 3-0024250 / TMPS  
Primary ID: Not reported  
Official City: PEABODY  
Notification: 09/20/2004  
Category: TWO HR  
Status Date: 08/30/2016  
Phase: Not reported  
Response Action Outcome: -  
Oil / Haz Material Type: Oil and Hazardous Material

[Click here to access the MA DEP site for this facility:](#)

Actions:

Action Type: A Notice sent to a Potentially Responsible Party (PRP)  
Action Status: A MassDEP piece of correspondence was issued (approvals, NORs, etc.  
Action Date: 10/1/2004  
Response Action Outcome: Not reported

Action Type: RLFA



Map ID  
Direction  
Distance  
Elevation

MAP FINDINGS

Site

Database(s)

EDR ID Number  
EPA ID Number

**41 HARDY STREET / MASINO LEATHER (Continued)**

**S106617575**

Action Status:	FLDRUN
Action Date:	10/13/2004
Response Action Outcome:	Not reported
Action Type:	Release Disposition
Action Status:	Reportable Release under MGL 21E
Action Date:	10/19/2004
Response Action Outcome:	Not reported
Action Type:	RLFA
Action Status:	FOLOFF
Action Date:	10/19/2004
Response Action Outcome:	Not reported
Action Type:	Response Action Outcome - RAO
Action Status:	PSARCD
Action Date:	10/19/2017
Response Action Outcome:	Not reported
Action Type:	RNF
Action Status:	Reportable Release under MGL 21E
Action Date:	10/28/2004
Response Action Outcome:	Not reported
Action Type:	Immediate Response Action
Action Status:	Written Plan Received
Action Date:	10/28/2004
Response Action Outcome:	Not reported
Action Type:	Immediate Response Action
Action Status:	Public Involvement Petition Received
Action Date:	10/5/2004
Response Action Outcome:	Not reported
Action Type:	Immediate Response Action
Action Status:	Modified Revised or Updated Plan Received
Action Date:	11/16/2005
Response Action Outcome:	Not reported
Action Type:	Immediate Response Action
Action Status:	Written Approval of Plan
Action Date:	11/17/2004
Response Action Outcome:	Not reported
Action Type:	Compliance and Enforcement Action
Action Status:	Notice of Non-Compliance Issued
Action Date:	12/28/2004
Response Action Outcome:	Not reported
Action Type:	Immediate Response Action
Action Status:	Status or Interim Report Received
Action Date:	12/29/2006
Response Action Outcome:	Not reported
Action Type:	Tier Classification
Action Status:	Revised Statement or Transmittal Received
Action Date:	2/23/2015

Map ID  
Direction  
Distance  
Elevation

MAP FINDINGS

Site

Database(s)

EDR ID Number  
EPA ID Number

**41 HARDY STREET / MASINO LEATHER (Continued)**

**S106617575**

Response Action Outcome:	Not reported
Action Type:	Tier Classification
Action Status:	EPETOP
Action Date:	2/23/2015
Response Action Outcome:	Not reported
Action Type:	Tier Classification
Action Status:	Tier 2 Classification
Action Date:	2/23/2015
Response Action Outcome:	Not reported
Action Type:	Tier Classification
Action Status:	RTN Linked to TCLASS Via Tier Classification Submittal
Action Date:	4/15/2005
Response Action Outcome:	Not reported
Action Type:	Tier Classification
Action Status:	Tier 2 Extension
Action Date:	4/15/2005
Response Action Outcome:	Not reported
Action Type:	RAO Not Required
Action Status:	Linked to a Tier Classified Site
Action Date:	4/15/2005
Response Action Outcome:	Not reported
Action Type:	Tier Classification
Action Status:	Revised Statement or Transmittal Received
Action Date:	4/15/2005
Response Action Outcome:	Not reported
Action Type:	Immediate Response Action
Action Status:	Modified Revised or Updated Plan Received
Action Date:	4/21/2005
Response Action Outcome:	Not reported
Action Type:	Tier Classification
Action Status:	Legal Notice Published
Action Date:	4/21/2005
Response Action Outcome:	Not reported
Action Type:	Compliance and Enforcement Action
Action Status:	Notice of Non-Compliance Issued
Action Date:	4/21/2005
Response Action Outcome:	Not reported
Action Type:	Immediate Response Action
Action Status:	Status or Interim Report Received
Action Date:	4/21/2005
Response Action Outcome:	Not reported
Action Type:	Tier Classification
Action Status:	Transmittal, Notice, or Notification Received
Action Date:	4/25/1995
Response Action Outcome:	Not reported

Map ID  
Direction  
Distance  
Elevation

MAP FINDINGS

Site

Database(s)

EDR ID Number  
EPA ID Number

**41 HARDY STREET / MASINO LEATHER (Continued)**

**S106617575**

Action Type:	Tier Classification
Action Status:	Tier 2 Classification
Action Date:	4/25/1995
Response Action Outcome:	Not reported
Action Type:	Compliance and Enforcement Action
Action Status:	Penalty Assessment Notice Issued
Action Date:	4/29/2010
Response Action Outcome:	Not reported
Action Type:	Compliance and Enforcement Action
Action Status:	Unilateral Order Issued
Action Date:	4/29/2010
Response Action Outcome:	Not reported
Action Type:	Immediate Response Action
Action Status:	Modified Revised or Updated Plan Received
Action Date:	5/5/2005
Response Action Outcome:	Not reported
Action Type:	RLFA
Action Status:	FOLOFF
Action Date:	6/13/2005
Response Action Outcome:	Not reported
Action Type:	Immediate Response Action
Action Status:	Written Approval of Plan
Action Date:	6/13/2005
Response Action Outcome:	Not reported
Action Type:	RLFA
Action Status:	FLDRAN
Action Date:	6/23/2005
Response Action Outcome:	Not reported
Action Type:	RLFA
Action Status:	FLDRUN
Action Date:	6/24/2005
Response Action Outcome:	Not reported
Action Type:	RLFA
Action Status:	FOLOFF
Action Date:	6/28/2005
Response Action Outcome:	Not reported
Action Type:	Activity and Use Limitation
Action Status:	Amendment Received or Issued
Action Date:	8/28/2017
Response Action Outcome:	Not reported
Action Type:	Response Action Outcome - RAO
Action Status:	TSFRCD
Action Date:	8/30/2016
Response Action Outcome:	Not reported
Action Type:	Activity and Use Limitation
Action Status:	Legal Notice Published

Map ID  
Direction  
Distance  
Elevation

MAP FINDINGS

Site

Database(s)

EDR ID Number  
EPA ID Number

**41 HARDY STREET / MASINO LEATHER (Continued)**

**S106617575**

Action Date: 9/15/2017  
Response Action Outcome: Not reported

Action Type: Immediate Response Action  
Action Status: Oral Approval of Plan or Action  
Action Date: 9/20/2004  
Response Action Outcome: Not reported

Action Type: RLFA  
Action Status: FLDDO  
Action Date: 9/20/2004  
Response Action Outcome: Not reported

Action Type: Release Disposition  
Action Status: Reportable Release under MGL 21E  
Action Date: 9/20/2004  
Response Action Outcome: Not reported

Action Type: Activity and Use Limitation  
Action Status: Transmittal, Notice, or Notification Received  
Action Date: 9/20/2005  
Response Action Outcome: Not reported

Action Type: RLFA  
Action Status: FLDDO  
Action Date: 9/21/2004  
Response Action Outcome: Not reported

Action Type: RLFA  
Action Status: FLDD1A  
Action Date: 9/21/2004  
Response Action Outcome: Not reported

Action Type: Immediate Response Action  
Action Status: Oral Approval of a Modified Plan  
Action Date: 9/21/2004  
Response Action Outcome: Not reported

Action Type: A Notice sent to a Potentially Responsible Party (PRP)  
Action Status: FLDISS  
Action Date: 9/21/2004  
Response Action Outcome: Not reported

Action Type: RLFA  
Action Status: FLDRAN  
Action Date: 9/23/2004  
Response Action Outcome: Not reported

Action Type: RLFA  
Action Status: FOLFLD  
Action Date: 9/24/2004  
Response Action Outcome: Not reported

Action Type: A Notice sent to a Potentially Responsible Party (PRP)  
Action Status: A MassDEP piece of correspondence was issued (approvals, NORs, etc.  
Action Date: 9/27/2004  
Response Action Outcome: Not reported

Map ID  
Direction  
Distance  
Elevation

MAP FINDINGS

Site

Database(s)

EDR ID Number  
EPA ID Number

**41 HARDY STREET / MASINO LEATHER (Continued)**

**S106617575**

Chemicals:

Chemical:	ASBESTOS
Quantity:	1 pounds
Chemical:	ASBESTOS
Quantity:	Not reported
Chemical:	UNIDENTIFIED PETROLEUM PRODUCT
Quantity:	Not reported
Location Type:	INDUSTRIAL
Location Type:	RESIDENTIAL
Location Type:	WATERBODY
Source:	UNKNOWN

ASBESTOS:

Notification:	Not reported
DEP Region:	Not reported
Notifiers Name:	Not reported
Start Date:	12/08/2004
End Date:	12/15/2004
Date Entered:	Not reported
Entry Date:	12/08/2004
Quantity Material Removed SF:	10000.00
Quantity Material Removed LF:	.00
Project Description:	Trns
AR Tracking ID:	48108
Super Lic Number:	AS030452
Monitor Lic Number:	AM031604
Lab Lic Number:	AA000156
Year:	2004
Sticker Number:	100012080
Form Type:	ANF-001
Fee Status:	Fifty
Facility Phone:	9785389800
Sub Town:	Not reported
Worksite:	MASINO LEATHER
Occupied:	-1
Contractor:	AC000407
Contract Type:	WRITTEN
Hours:	Week days: 7AM-3:30PM Week end:
Project Type:	Oth:ASBESTOS
Abatement Process:	Clnp,Disp
Location:	Not reported
Decon Process:	3 CHAMBER DECON
Disposal Methods:	DOUBLE 6 MIL POLY BAGS OR LINED DRUMS PROPERLY LABELED AND DISPOSED OF IN AN APPROVED LANDFILL
Facility Usage:	TANNERY
Waiver Given:	Not reported
DEP Waiver Number:	04-12981
DLWD Waiver Number:	HV04951
Small Owner Occ:	5
Owner Name:	ONE WALNUT PLACE LLC
Owner Address:	ONE INTERCONTINENTAL WAY
Owner City:	PEABODY
Owner State:	MA
On Site Manager Name:	BILL BAIRD
On Site Manager Phone:	978-536-4370
Ins Comp:	AMERICAN ASSURANCE

Map ID  
Direction  
Distance  
Elevation

MAP FINDINGS

Site

Database(s)

EDR ID Number  
EPA ID Number

**41 HARDY STREET / MASINO LEATHER (Continued)**

**S106617575**

Policy Number:	1027637
EXP Date:	3/20/2005
Facility Size:	Not reported
Transporter Name:	Not reported
Transporter Address:	Not reported
Transporter City:	Not reported
Transporter State:	Not reported
Final Site:	47
Certified Name:	MARY HOLLINGWORTH
Cert Sign Date:	12/08/2004
Certified Company:	ECSI
Certified Phone:	6036429200
Entered_by:	Not reported
Notification:	Not reported
DEP Region:	Not reported
Notifiers Name:	Not reported
Start Date:	06/20/2005
End Date:	06/20/2005
Date Entered:	Not reported
Entry Date:	06/17/2005
Quantity Material Removed SF:	1000.00
Quantity Material Removed LF:	.00
Project Description:	Trns
AR Tracking ID:	55013
Super Lic Number:	AS030452
Monitor Lic Number:	AM031604
Lab Lic Number:	AA000156
Year:	2005
Sticker Number:	100018914
Form Type:	ANF-001
Fee Status:	Fifty
Facility Phone:	9785389800
Sub Town:	Not reported
Worksite:	SOUTH PARKING LOT
Occupied:	0
Contractor:	AC000407
Contract Type:	WRITTEN
Hours:	Week days: 7-3:30PM Week end:
Project Type:	Oth:ASBESTOS/HAZMAT
Abatement Process:	Clnp,Disp
Location:	Not reported
Decon Process:	3 CHAMBER DECON
Disposal Methods:	6 MILL POLY BAGS & LND DRUMS PPLY LBLD & DSPD IN APPROVED LANDFIL
Facility Usage:	LEATHER TANNERY SITE
Waiver Given:	Not reported
DEP Waiver Number:	0506955
DLWD Waiver Number:	1B-05-706
Small Owner Occ:	5
Owner Name:	ONE WALNUT PLACE LLC
Owner Address:	ONE INTERCONTINENTAL WAY
Owner City:	PEABODY
Owner State:	MA
On Site Manager Name:	W.ALBERT ELLIS
On Site Manager Phone:	SAME
Ins Comp:	ALG
Policy Number:	AM032630

Map ID  
Direction  
Distance  
Elevation

MAP FINDINGS

Site

Database(s)

EDR ID Number  
EPA ID Number

**41 HARDY STREET / MASINO LEATHER (Continued)**

**S106617575**

EXP Date: 3/20/2006  
Facility Size: 0  
Transporter Name: Not reported  
Transporter Address: Not reported  
Transporter City: Not reported  
Transporter State: Not reported  
Final Site: 47  
Certified Name: CHRIS MARKEY  
Cert Sign Date: 06/17/2005  
Certified Company: ECSI  
Certified Phone: 6036429200  
Entered\_by: Not reported

**ENFORCEMENT:**

Region: NERO  
DEP Region: NERO  
DEP Program: 3A  
DEP Bureau: BWSC  
Program: Not reported  
Program Id: 3-0001089  
High Or Low Level Enforcement: LLE  
FMF #: Not reported  
Comptroller Billing Name: Not reported  
Town Where Violation Occurred: Not reported  
Date Executed: 07/30/2009  
ENF #: NON-NE-09-3A065  
Document Type: NON  
AG Ref (Y/N): Not reported  
Doc Archived (Y/N): Not reported  
EJ Community (Y/N): Not reported  
Regional Comment: Not reported  
Final Payment Due Date: Not reported  
ACOP \$: Not reported  
PAN \$: Not reported  
EMS (Y/N): Not reported  
EMS\$: Not reported  
SEP (Y/N): Not reported  
SEP \$: Not reported  
Demand \$: Not reported  
Suspended \$: Not reported  
Ownership: Commercially Owned

Region: NERO  
DEP Region: NERO  
DEP Program: 3A  
DEP Bureau: BWSC  
Program: BWSC  
Program Id: 3-0001089  
High Or Low Level Enforcement: LLE  
FMF #: Not reported  
Comptroller Billing Name: Not reported  
Town Where Violation Occurred: Peabody  
Date Executed: 11/01/2013  
ENF #: Not reported  
Document Type: IDL  
AG Ref (Y/N): Not reported  
Doc Archived (Y/N): Not reported

Map ID  
Direction  
Distance  
Elevation

MAP FINDINGS

Site

Database(s)

EDR ID Number  
EPA ID Number

**41 HARDY STREET / MASINO LEATHER (Continued)**

**S106617575**

EJ Community (Y/N): Y  
Regional Comment: Not reported  
Final Payment Due Date: Not reported  
ACOP \$: Not reported  
PAN \$: Not reported  
EMS (Y/N): Not reported  
EMS\$: Not reported  
SEP (Y/N): Not reported  
SEP \$: Not reported  
Demand \$: Not reported  
Suspended \$: Not reported  
Ownership: T

Region: NERO  
DEP Region: NERO  
DEP Program: 3R  
DEP Bureau: BWSC  
Program: BWSC  
Program Id: 3-0001089  
High Or Low Level Enforcement: HLE  
FMF #: Not reported  
Comptroller Billing Name: Not reported  
Town Where Violation Occurred: Peabody  
Date Executed: 09/03/2015  
ENF #: ACOP-NE-15-3R020  
Document Type: ACOP  
AG Ref (Y/N): Not reported  
Doc Archived (Y/N): Not reported  
EJ Community (Y/N): Y  
Regional Comment: Not reported  
Final Payment Due Date: Not reported  
ACOP \$: \$-  
PAN \$: Not reported  
EMS (Y/N): Not reported  
EMS\$: Not reported  
SEP (Y/N): Not reported  
SEP \$: Not reported  
Demand \$: Not reported  
Suspended \$: \$30,000.00  
Ownership: T

Region: NERO  
DEP Region: NERO  
DEP Program: 3R  
DEP Bureau: BWSC  
Program: BWSC  
Program Id: 3-0001089  
High Or Low Level Enforcement: LLE  
FMF #: Not reported  
Comptroller Billing Name: Not reported  
Town Where Violation Occurred: Peabody  
Date Executed: 12/29/2014  
ENF #: NON-NE-14-3R102  
Document Type: NON  
AG Ref (Y/N): Not reported  
Doc Archived (Y/N): Not reported  
EJ Community (Y/N): Y



Map ID  
Direction  
Distance  
Elevation

MAP FINDINGS

Site

Database(s)

EDR ID Number  
EPA ID Number

**41 HARDY STREET / MASINO LEATHER (Continued)**

**S106617575**

Regional Comment: Not reported  
Final Payment Due Date: Not reported  
ACOP \$: Not reported  
PAN \$: Not reported  
EMS (Y/N): Not reported  
EMS\$: Not reported  
SEP (Y/N): Not reported  
SEP \$: Not reported  
Demand \$: Not reported  
Suspended \$: Not reported  
Ownership: T

**273**  
**East**  
**1/2-1**  
**0.960 mi.**  
**5067 ft.**

**INTERSECTION**  
**PEABODY WARD AND CONGRESS ST**  
**SALEM, MA 01970**

**MA SHWS** **S109612943**  
**MA RELEASE** **N/A**

**Relative:**  
**Lower**

SHWS:

**Actual:**  
**13 ft.**

Release Tracking Number/Current Status: 3-0028463 / RAO  
Release Town: SALEM  
Notification Date: 04/22/2009  
Category: 120 DY  
Associated ID: Not reported  
**Current Status: Response Action Outcome**  
Status Date: 12/15/2010  
Phase: Not reported  
Response Action Outcome: -  
Oil Or Haz Material: Hazardous Material  
Source: UNKNOWN

[Click here to access the MA DEP site for this facility:](#)

Chemicals:

Chemical: LEAD  
Quantity: 24600 milligrams per kilogram

Actions:

Action Type: Response Action Outcome - RAO  
Action Status: Level I - Technical Screen Audit  
Action Date: 11/23/2011  
Response Action Outcome: Not reported

Action Type: Release Abatement Measure  
Action Status: Completion Statement Received  
Action Date: 12/15/2010  
Response Action Outcome: Not reported

Action Type: Response Action Outcome - RAO  
Action Status: RAO Statement Received  
Action Date: 12/15/2010  
Response Action Outcome: Not reported

Action Type: Release Abatement Measure  
Action Status: Written Plan Received  
Action Date: 2/19/2009  
Response Action Outcome: Not reported

Map ID  
Direction  
Distance  
Elevation

MAP FINDINGS

Site

Database(s)

EDR ID Number  
EPA ID Number

**INTERSECTION (Continued)**

**S109612943**

Action Type: Tier Classification  
Action Status: Transmittal, Notice, or Notification Received  
Action Date: 2/24/2006  
Response Action Outcome: Not reported

Action Type: Tier Classification  
Action Status: Tier 2 Classification  
Action Date: 2/24/2006  
Response Action Outcome: Not reported

Action Type: Release Abatement Measure  
Action Status: Level I - Technical Screen Audit  
Action Date: 3/21/2009  
Response Action Outcome: Not reported

Action Type: Tier Classification  
Action Status: Legal Notice Published  
Action Date: 3/3/2006  
Response Action Outcome: Not reported

Action Type: RNF  
Action Status: Reportable Release under MGL 21E  
Action Date: 4/22/2009  
Response Action Outcome: Not reported

Action Type: Release Disposition  
Action Status: Reportable Release under MGL 21E  
Action Date: 4/22/2009  
Response Action Outcome: Not reported

Action Type: Release Abatement Measure  
Action Status: Status or Interim Report Received  
Action Date: 6/23/2009  
Response Action Outcome: Not reported

Action Type: Release Abatement Measure  
Action Status: Modified Revised or Updated Plan Received  
Action Date: 6/23/2009  
Response Action Outcome: Not reported

Action Type: Tier Classification  
Action Status: RTN Linked to TCLASS Via Tier Classification Submittal  
Action Date: 6/23/2009  
Response Action Outcome: Not reported

Action Type: RAO Not Required  
Action Status: Linked to a Tier Classified Site  
Action Date: 6/23/2009  
Response Action Outcome: Not reported

Action Type: A Notice sent to a Potentially Responsible Party (PRP)  
Action Status: A MassDEP piece of correspondence was issued (approvals, NORs, etc.)  
Action Date: 6/5/2009  
Response Action Outcome: Not reported

Action Type: Release Abatement Measure  
Action Status: Level I - Technical Screen Audit

Map ID  
Direction  
Distance  
Elevation

MAP FINDINGS

Site

Database(s)

EDR ID Number  
EPA ID Number

**INTERSECTION (Continued)**

**S109612943**

Action Date: 7/2/2009  
Response Action Outcome: Not reported

**Release:**

Release Tracking Number/Current Status: 3-0028463 / RAO  
Primary ID: Not reported  
Official City: SALEM  
Notification: 04/22/2009  
Category: 120 DY  
Status Date: 12/15/2010  
Phase: Not reported  
Response Action Outcome: -  
Oil / Haz Material Type: Hazardous Material

[Click here to access the MA DEP site for this facility:](#)

**Actions:**

Action Type: Response Action Outcome - RAO  
Action Status: Level I - Technical Screen Audit  
Action Date: 11/23/2011  
Response Action Outcome: Not reported

Action Type: Release Abatement Measure  
Action Status: Completion Statement Received  
Action Date: 12/15/2010  
Response Action Outcome: Not reported

Action Type: Response Action Outcome - RAO  
Action Status: RAO Statement Received  
Action Date: 12/15/2010  
Response Action Outcome: Not reported

Action Type: Release Abatement Measure  
Action Status: Written Plan Received  
Action Date: 2/19/2009  
Response Action Outcome: Not reported

Action Type: Tier Classification  
Action Status: Transmittal, Notice, or Notification Received  
Action Date: 2/24/2006  
Response Action Outcome: Not reported

Action Type: Tier Classification  
Action Status: Tier 2 Classification  
Action Date: 2/24/2006  
Response Action Outcome: Not reported

Action Type: Release Abatement Measure  
Action Status: Level I - Technical Screen Audit  
Action Date: 3/21/2009  
Response Action Outcome: Not reported

Action Type: Tier Classification  
Action Status: Legal Notice Published  
Action Date: 3/3/2006

Map ID  
Direction  
Distance  
Elevation

MAP FINDINGS

Site

Database(s)

EDR ID Number  
EPA ID Number

**INTERSECTION (Continued)**

**S109612943**

Response Action Outcome: Not reported

Action Type: RNF  
Action Status: Reportable Release under MGL 21E  
Action Date: 4/22/2009  
Response Action Outcome: Not reported

Action Type: Release Disposition  
Action Status: Reportable Release under MGL 21E  
Action Date: 4/22/2009  
Response Action Outcome: Not reported

Action Type: Release Abatement Measure  
Action Status: Status or Interim Report Received  
Action Date: 6/23/2009  
Response Action Outcome: Not reported

Action Type: Release Abatement Measure  
Action Status: Modified Revised or Updated Plan Received  
Action Date: 6/23/2009  
Response Action Outcome: Not reported

Action Type: Tier Classification  
Action Status: RTN Linked to TCLASS Via Tier Classification Submittal  
Action Date: 6/23/2009  
Response Action Outcome: Not reported

Action Type: RAO Not Required  
Action Status: Linked to a Tier Classified Site  
Action Date: 6/23/2009  
Response Action Outcome: Not reported

Action Type: A Notice sent to a Potentially Responsible Party (PRP)  
Action Status: A MassDEP piece of correspondence was issued (approvals, NORs, etc.  
Action Date: 6/5/2009  
Response Action Outcome: Not reported

Action Type: Release Abatement Measure  
Action Status: Level I - Technical Screen Audit  
Action Date: 7/2/2009  
Response Action Outcome: Not reported

Chemicals:  
Chemical: LEAD  
Quantity: 24600 milligrams per kilogram  
Source: UNKNOWN

**BF274** **NO LOCATION AID**  
**WNW** **79 FOSTER STREET**  
**1/2-1** **PEABODY, MA 01960**  
**0.962 mi.**  
**5081 ft.** **Site 2 of 2 in cluster BF**

**MA SHWS** **S104482602**  
**MA INST CONTROL** **N/A**  
**MA RELEASE**

**Relative:** SHWS:  
**Lower** Release Tracking Number/Current Status: 3-0019277 / RAO  
**Actual:** Release Town: PEABODY  
**25 ft.** Notification Date: 02/14/2000

Map ID  
Direction  
Distance  
Elevation

MAP FINDINGS

Site

Database(s)

EDR ID Number  
EPA ID Number

**NO LOCATION AID (Continued)**

**S104482602**

Category: TWO HR  
Associated ID: Not reported  
**Current Status:** **Response Action Outcome**  
Status Date: 04/13/2000  
Phase: Not reported  
Response Action Outcome: A1 - A permanent solution has been achieved. Contamination has been reduced to background or a threat of release has been eliminated.  
Oil Or Haz Material: Oil  
Location Type: WATERBODY  
Source: UNKNOWN

[Click here to access the MA DEP site for this facility:](#)

Chemicals:  
Chemical: TRANSMISSION OIL  
Quantity: Not reported  
Chemical: TRANSMISSION FLUID  
Quantity: 175 gallons

Actions:  
Action Type: RLFA  
Action Status: FLDD1U  
Action Date: 2/14/2000  
Response Action Outcome: A permanent solution has been achieved. Contamination has been reduced to background or a threat of release has been eliminated.

Action Type: A Notice sent to a Potentially Responsible Party (PRP)  
Action Status: FLDISS  
Action Date: 2/14/2000  
Response Action Outcome: A permanent solution has been achieved. Contamination has been reduced to background or a threat of release has been eliminated.

Action Type: Release Disposition  
Action Status: Reportable Release under MGL 21E  
Action Date: 2/14/2000  
Response Action Outcome: A permanent solution has been achieved. Contamination has been reduced to background or a threat of release has been eliminated.

Action Type: Immediate Response Action  
Action Status: Oral Approval of Plan or Action  
Action Date: 2/14/2000  
Response Action Outcome: A permanent solution has been achieved. Contamination has been reduced to background or a threat of release has been eliminated.

Action Type: RLFA  
Action Status: FOLFLD  
Action Date: 2/15/2000  
Response Action Outcome: A permanent solution has been achieved. Contamination has been reduced to background or a threat of release has been eliminated.

Action Type: RLFA  
Action Status: FOLOFF  
Action Date: 3/8/2000  
Response Action Outcome: A permanent solution has been achieved. Contamination has been reduced to background or a threat of release has been eliminated.

Map ID  
Direction  
Distance  
Elevation

MAP FINDINGS

Site

Database(s)

EDR ID Number  
EPA ID Number

**NO LOCATION AID (Continued)**

**S104482602**

Action Type: Release Disposition  
Action Status: Reportable Release under MGL 21E  
Action Date: 3/8/2000  
Response Action Outcome: A permanent solution has been achieved. Contamination has been reduced to background or a threat of release has been eliminated.

Action Type: Response Action Outcome - RAO  
Action Status: RAO Statement Received  
Action Date: 4/13/2000  
Response Action Outcome: A permanent solution has been achieved. Contamination has been reduced to background or a threat of release has been eliminated.

Action Type: RNF  
Action Status: Reportable Release under MGL 21E  
Action Date: 4/13/2000  
Response Action Outcome: A permanent solution has been achieved. Contamination has been reduced to background or a threat of release has been eliminated.

Release Tracking Number/Current Status: 3-0034201 / PSC  
Release Town: PEABODY  
Notification Date: 04/19/2017  
Category: 120 DY  
Associated ID: Not reported  
**Current Status:** **PSC**  
Status Date: 08/08/2017  
Phase: Not reported  
Response Action Outcome: PA - PA  
Oil Or Haz Material: Hazardous Material  
Source: UNKNOWN

[Click here to access the MA DEP site for this facility:](#)

Chemicals:  
Chemical: LEAD  
Quantity: 815 milligrams per kilogram  
Chemical: CHROMIUM  
Quantity: 2120 milligrams per kilogram  
Chemical: ARSENIC  
Quantity: 168 milligrams per kilogram  
Chemical: CHROMIUM, ION (CR3+)  
Quantity: 2120 milligrams per kilogram  
Chemical: TRICHLOROETHENE  
Quantity: 0.54 milligrams per kilogram

Actions:  
Action Type: RNF  
Action Status: Reportable Release under MGL 21E  
Action Date: 4/19/2017  
Response Action Outcome: PA  
  
Action Type: Release Disposition  
Action Status: Reportable Release under MGL 21E  
Action Date: 4/19/2017  
Response Action Outcome: PA

Map ID  
Direction  
Distance  
Elevation

MAP FINDINGS

Site

Database(s)

EDR ID Number  
EPA ID Number

**NO LOCATION AID (Continued)**

**S104482602**

Action Type: RNFE  
Action Status: Transmittal, Notice, or Notification Received  
Action Date: 4/19/2017  
Response Action Outcome: PA

Action Type: A Notice sent to a Potentially Responsible Party (PRP)  
Action Status: A MassDEP piece of correspondence was issued (approvals, NORs, etc.)  
Action Date: 5/11/2017  
Response Action Outcome: PA

Action Type: Activity and Use Limitation  
Action Status: Legal Notice Published  
Action Date: 8/17/2017  
Response Action Outcome: PA

Action Type: Response Action Outcome - RAO  
Action Status: PSARCD  
Action Date: 8/8/2017  
Response Action Outcome: PA

Action Type: Activity and Use Limitation  
Action Status: Transmittal, Notice, or Notification Received  
Action Date: 8/8/2017  
Response Action Outcome: PA

**INST CONTROL:**

Release Tracking Number: 3-0034201  
Action Type: AUL  
Action Stat: LEGNOT  
Action Date: 08/17/2017  
Response Action Outcome: PA - PA

Release Tracking Number: 3-0034201  
Action Type: AUL  
Action Stat: RECPT  
Action Date: 08/08/2017  
Response Action Outcome: PA - PA

**Release:**

Release Tracking Number/Current Status: 3-0019277 / RAO  
Primary ID: Not reported  
Official City: PEABODY  
Notification: 02/14/2000  
Category: TWO HR  
Status Date: 04/13/2000  
Phase: Not reported  
Response Action Outcome: A1 - A permanent solution has been achieved. Contamination has been reduced to background or a threat of release has been eliminated.  
Oil / Haz Material Type: Oil

[Click here to access the MA DEP site for this facility:](#)

**Actions:**

Action Type: RLFA  
Action Status: FLDD1U

Map ID  
Direction  
Distance  
Elevation

MAP FINDINGS

Site

Database(s)

EDR ID Number  
EPA ID Number

**NO LOCATION AID (Continued)**

**S104482602**

Action Date:	2/14/2000
Response Action Outcome:	A permanent solution has been achieved. Contamination has been reduced to background or a threat of release has been eliminated.
Action Type:	A Notice sent to a Potentially Responsible Party (PRP)
Action Status:	FLDISS
Action Date:	2/14/2000
Response Action Outcome:	A permanent solution has been achieved. Contamination has been reduced to background or a threat of release has been eliminated.
Action Type:	Release Disposition
Action Status:	Reportable Release under MGL 21E
Action Date:	2/14/2000
Response Action Outcome:	A permanent solution has been achieved. Contamination has been reduced to background or a threat of release has been eliminated.
Action Type:	Immediate Response Action
Action Status:	Oral Approval of Plan or Action
Action Date:	2/14/2000
Response Action Outcome:	A permanent solution has been achieved. Contamination has been reduced to background or a threat of release has been eliminated.
Action Type:	RLFA
Action Status:	FOLFLD
Action Date:	2/15/2000
Response Action Outcome:	A permanent solution has been achieved. Contamination has been reduced to background or a threat of release has been eliminated.
Action Type:	RLFA
Action Status:	FOLOFF
Action Date:	3/8/2000
Response Action Outcome:	A permanent solution has been achieved. Contamination has been reduced to background or a threat of release has been eliminated.
Action Type:	Release Disposition
Action Status:	Reportable Release under MGL 21E
Action Date:	3/8/2000
Response Action Outcome:	A permanent solution has been achieved. Contamination has been reduced to background or a threat of release has been eliminated.
Action Type:	Response Action Outcome - RAO
Action Status:	RAO Statement Received
Action Date:	4/13/2000
Response Action Outcome:	A permanent solution has been achieved. Contamination has been reduced to background or a threat of release has been eliminated.
Action Type:	RNF
Action Status:	Reportable Release under MGL 21E
Action Date:	4/13/2000
Response Action Outcome:	A permanent solution has been achieved. Contamination has been reduced to background or a threat of release has been eliminated.
Chemicals:	
Chemical:	TRANSMISSION OIL
Quantity:	Not reported
Chemical:	TRANSMISSION FLUID
Quantity:	175 gallons



Map ID  
Direction  
Distance  
Elevation

MAP FINDINGS

Site

Database(s)

EDR ID Number  
EPA ID Number

**NO LOCATION AID (Continued)**

**S104482602**

Location Type: WATERBODY  
Source: UNKNOWN  
  
Release Tracking Number/Current Status: 3-0034201 / PSC  
Primary ID: Not reported  
Official City: PEABODY  
Notification: 04/19/2017  
Category: 120 DY  
Status Date: 08/08/2017  
Phase: Not reported  
Response Action Outcome: PA - PA  
Oil / Haz Material Type: Hazardous Material

[Click here to access the MA DEP site for this facility:](#)

**Actions:**

Action Type: RNF  
Action Status: Reportable Release under MGL 21E  
Action Date: 4/19/2017  
Response Action Outcome: PA

Action Type: Release Disposition  
Action Status: Reportable Release under MGL 21E  
Action Date: 4/19/2017  
Response Action Outcome: PA

Action Type: RNFE  
Action Status: Transmittal, Notice, or Notification Received  
Action Date: 4/19/2017  
Response Action Outcome: PA

Action Type: A Notice sent to a Potentially Responsible Party (PRP)  
Action Status: A MassDEP piece of correspondence was issued (approvals, NORs, etc.)  
Action Date: 5/11/2017  
Response Action Outcome: PA

Action Type: Activity and Use Limitation  
Action Status: Legal Notice Published  
Action Date: 8/17/2017  
Response Action Outcome: PA

Action Type: Response Action Outcome - RAO  
Action Status: PSARCD  
Action Date: 8/8/2017  
Response Action Outcome: PA

Action Type: Activity and Use Limitation  
Action Status: Transmittal, Notice, or Notification Received  
Action Date: 8/8/2017  
Response Action Outcome: PA

**Chemicals:**

Chemical: LEAD  
Quantity: 815 milligrams per kilogram  
Chemical: CHROMIUM  
Quantity: 2120 milligrams per kilogram

Map ID  
Direction  
Distance  
Elevation

MAP FINDINGS

Site

Database(s)

EDR ID Number  
EPA ID Number

**NO LOCATION AID (Continued)**

**S104482602**

Chemical: ARSENIC  
Quantity: 168 milligrams per kilogram  
Chemical: CHROMIUM, ION (CR3+)  
Quantity: 2120 milligrams per kilogram  
Chemical: TRICHLOROETHENE  
Quantity: 0.54 milligrams per kilogram  
Source: UNKNOWN

**BJ275**  
**ENE**  
**1/2-1**  
**0.963 mi.**  
**5083 ft.**

**SOUTHLAND CORPORATION**  
**CONGRESS AND DERBY ST**  
**SALEM, MA 01970**

**MA SHWS**  
**MA RELEASE**  
**MA ENF**

**S109546287**  
**N/A**

**Site 1 of 5 in cluster BJ**

**Relative:**  
**Lower**  
**Actual:**  
**15 ft.**

SHWS:  
Release Tracking Number/Current Status: 3-0001480 / RAO  
Release Town: SALEM  
Notification Date: 01/15/1990  
Category: NONE  
Associated ID: Not reported  
**Current Status:** **Response Action Outcome**  
Status Date: 02/07/2008  
Phase: PHASE II  
Response Action Outcome: B1 - Remedial actions have not been conducted because a level of No Significant Risk exists.  
Oil Or Haz Material: Not reported  
Location Type: MUNICIPAL

[Click here to access the MA DEP site for this facility:](#)

Chemicals:  
Chemical: UNKNOWN  
Quantity: Not reported

Actions:  
Action Type: Release Disposition  
Action Status: Valid Transition Site  
Action Date: 1/15/1990  
Response Action Outcome: Remedial actions have not been conducted because a level of No Significant Risk exists.

Action Type: Compliance and Enforcement Action  
Action Status: Notice of Non-Compliance Issued  
Action Date: 12/27/2006  
Response Action Outcome: Remedial actions have not been conducted because a level of No Significant Risk exists.

Action Type: Response Action Outcome - RAO  
Action Status: Level I - Technical Screen Audit  
Action Date: 12/31/2008  
Response Action Outcome: Remedial actions have not been conducted because a level of No Significant Risk exists.

Action Type: Response Action Outcome - RAO  
Action Status: RAO Statement Received  
Action Date: 2/7/2008  
Response Action Outcome: Remedial actions have not been conducted because a level of No

Map ID  
Direction  
Distance  
Elevation

MAP FINDINGS

Site

Database(s)

EDR ID Number  
EPA ID Number

**SOUTHLAND CORPORATION (Continued)**

**S109546287**

Significant Risk exists.

Action Type: Compliance and Enforcement Action  
Action Status: NON-A  
Action Date: 4/17/2007  
Response Action Outcome: Remedial actions have not been conducted because a level of No Significant Risk exists.

Action Type: Compliance and Enforcement Action  
Action Status: NON-A  
Action Date: 5/2/2007  
Response Action Outcome: Remedial actions have not been conducted because a level of No Significant Risk exists.

Action Type: Tier Classification  
Action Status: Tier 2 Classification  
Action Date: 5/22/2007  
Response Action Outcome: Remedial actions have not been conducted because a level of No Significant Risk exists.

Action Type: Tier Classification  
Action Status: Transmittal, Notice, or Notification Received  
Action Date: 5/22/2007  
Response Action Outcome: Remedial actions have not been conducted because a level of No Significant Risk exists.

Action Type: Phase 1  
Action Status: Completion Statement Received  
Action Date: 5/22/2007  
Response Action Outcome: Remedial actions have not been conducted because a level of No Significant Risk exists.

Action Type: Tier Classification  
Action Status: Legal Notice Published  
Action Date: 6/8/2007  
Response Action Outcome: Remedial actions have not been conducted because a level of No Significant Risk exists.

**Release:**

Release Tracking Number/Current Status: 3-0001480 / RAO  
Primary ID: Not reported  
Official City: SALEM  
Notification: 01/15/1990  
Category: NONE  
Status Date: 02/07/2008  
Phase: PHASE II  
Response Action Outcome: B1 - Remedial actions have not been conducted because a level of No Significant Risk exists.  
Oil / Haz Material Type: Not reported

[Click here to access the MA DEP site for this facility:](#)

**Actions:**

Action Type: Release Disposition  
Action Status: Valid Transition Site

Map ID  
Direction  
Distance  
Elevation

MAP FINDINGS

Site

Database(s)

EDR ID Number  
EPA ID Number

**SOUTHLAND CORPORATION (Continued)**

**S109546287**

Action Date:	1/15/1990
Response Action Outcome:	Remedial actions have not been conducted because a level of No Significant Risk exists.
Action Type:	Compliance and Enforcement Action
Action Status:	Notice of Non-Compliance Issued
Action Date:	12/27/2006
Response Action Outcome:	Remedial actions have not been conducted because a level of No Significant Risk exists.
Action Type:	Response Action Outcome - RAO
Action Status:	Level I - Technical Screen Audit
Action Date:	12/31/2008
Response Action Outcome:	Remedial actions have not been conducted because a level of No Significant Risk exists.
Action Type:	Response Action Outcome - RAO
Action Status:	RAO Statement Received
Action Date:	2/7/2008
Response Action Outcome:	Remedial actions have not been conducted because a level of No Significant Risk exists.
Action Type:	Compliance and Enforcement Action
Action Status:	NON-A
Action Date:	4/17/2007
Response Action Outcome:	Remedial actions have not been conducted because a level of No Significant Risk exists.
Action Type:	Compliance and Enforcement Action
Action Status:	NON-A
Action Date:	5/2/2007
Response Action Outcome:	Remedial actions have not been conducted because a level of No Significant Risk exists.
Action Type:	Tier Classification
Action Status:	Tier 2 Classification
Action Date:	5/22/2007
Response Action Outcome:	Remedial actions have not been conducted because a level of No Significant Risk exists.
Action Type:	Tier Classification
Action Status:	Transmittal, Notice, or Notification Received
Action Date:	5/22/2007
Response Action Outcome:	Remedial actions have not been conducted because a level of No Significant Risk exists.
Action Type:	Phase 1
Action Status:	Completion Statement Received
Action Date:	5/22/2007
Response Action Outcome:	Remedial actions have not been conducted because a level of No Significant Risk exists.
Action Type:	Tier Classification
Action Status:	Legal Notice Published
Action Date:	6/8/2007
Response Action Outcome:	Remedial actions have not been conducted because a level of No Significant Risk exists.

Map ID  
Direction  
Distance  
Elevation

MAP FINDINGS

Site

Database(s)

EDR ID Number  
EPA ID Number

**SOUTHLAND CORPORATION (Continued)**

**S109546287**

Chemicals:

Chemical: UNKNOWN  
Quantity: Not reported  
Location Type: MUNICIPAL

ENFORCEMENT:

Region: NERO  
DEP Region: NERO  
DEP Program: 3P  
DEP Bureau: BWSC  
Program: Not reported  
Program Id: 3-0001480  
High Or Low Level Enforcement: LLE  
FMF #: Not reported  
Comptroller Billing Name: Not reported  
Town Where Violation Occurred: Not reported  
Date Executed: 12/27/2006  
ENF #: NON-NE-06-3P020  
Document Type: NON  
AG Ref (Y/N): Not reported  
Doc Archived (Y/N): Not reported  
EJ Community (Y/N): Not reported  
Regional Comment: Not reported  
Final Payment Due Date: Not reported  
ACOP \$: Not reported  
PAN \$: Not reported  
EMS (Y/N): Not reported  
EMS\$: Not reported  
SEP (Y/N): Not reported  
SEP \$: Not reported  
Demand \$: Not reported  
Suspended \$: Not reported  
Ownership: Commercially Owned

Region: NERO  
DEP Region: NERO  
DEP Program: 3P  
DEP Bureau: BWSC  
Program: Not reported  
Program Id: 3-0001480  
High Or Low Level Enforcement: LLE  
FMF #: Not reported  
Comptroller Billing Name: Not reported  
Town Where Violation Occurred: Not reported  
Date Executed: 04/17/2007  
ENF #: NON-NE-06-3P018A  
Document Type: NON  
AG Ref (Y/N): Not reported  
Doc Archived (Y/N): Not reported  
EJ Community (Y/N): Not reported  
Regional Comment: Not reported  
Final Payment Due Date: Not reported  
ACOP \$: Not reported  
PAN \$: Not reported  
EMS (Y/N): Not reported  
EMS\$: Not reported

Map ID  
Direction  
Distance  
Elevation

MAP FINDINGS

Site

Database(s)

EDR ID Number  
EPA ID Number

**SOUTHLAND CORPORATION (Continued)**

**S109546287**

SEP (Y/N): Not reported  
SEP \$: Not reported  
Demand \$: Not reported  
Suspended \$: Not reported  
Ownership: Municipally Owned

Region: NERO  
DEP Region: NERO  
DEP Program: 3P  
DEP Bureau: BWSC  
Program: Not reported  
Program Id: 3-0001480  
High Or Low Level Enforcement: LLE  
FMF #: Not reported  
Comptroller Billing Name: Not reported  
Town Where Violation Occurred: Not reported  
Date Executed: 05/02/2007  
ENF #: NON-NE-06-3P018A  
Document Type: NON  
AG Ref (Y/N): Not reported  
Doc Archived (Y/N): Not reported  
EJ Community (Y/N): Not reported  
Regional Comment: Not reported  
Final Payment Due Date: Not reported  
ACOP \$: Not reported  
PAN \$: Not reported  
EMS (Y/N): Not reported  
EMS\$: Not reported  
SEP (Y/N): Not reported  
SEP \$: Not reported  
Demand \$: Not reported  
Suspended \$: Not reported  
Ownership: Municipally Owned

Region: NERO  
DEP Region: NERO  
DEP Program: 3P  
DEP Bureau: BWSC  
Program: Not reported  
Program Id: 3-0001480  
High Or Low Level Enforcement: LLE  
FMF #: Not reported  
Comptroller Billing Name: Not reported  
Town Where Violation Occurred: Not reported  
Date Executed: 12/27/2006  
ENF #: NON-NE-06-3P018  
Document Type: NON  
AG Ref (Y/N): Not reported  
Doc Archived (Y/N): Not reported  
EJ Community (Y/N): Not reported  
Regional Comment: Not reported  
Final Payment Due Date: Not reported  
ACOP \$: Not reported  
PAN \$: Not reported  
EMS (Y/N): Not reported  
EMS\$: Not reported  
SEP (Y/N): Not reported

Map ID  
Direction  
Distance  
Elevation

MAP FINDINGS

Site

Database(s)

EDR ID Number  
EPA ID Number

**SOUTHLAND CORPORATION (Continued)**

**S109546287**

SEP \$: Not reported  
Demand \$: Not reported  
Suspended \$: Not reported  
Ownership: Municipally Owned

**BK276**  
**East**  
**1/2-1**  
**0.963 mi.**  
**5087 ft.**

**SHETLAND PROPERTIES, INC.**  
**45 CONGRESS ST**  
**SALEM, MA 01970**

**Site 1 of 2 in cluster BK**

**MA SHWS**  
**MA LUST**  
**MA INST CONTROL**  
**MA RELEASE**  
**MA ENF**

**S107405666**  
**N/A**

**Relative:**  
**Lower**

**Actual:**  
**1 ft.**

SHWS:  
Release Tracking Number/Current Status: 3-0025120 / RAO  
Release Town: SALEM  
Notification Date: 08/10/2005  
Category: 120 DY  
Associated ID: Not reported  
**Current Status:** **Response Action Outcome**  
Status Date: 04/05/2011  
Phase: PHASE II  
Response Action Outcome: A3 - A permanent solution has been achieved. Contamination has not been reduced to background and an Activity and use Limitation (AUL) has been implemented.  
  
Oil Or Haz Material: Oil  
Source: UST  
Source: PIPE

[Click here to access the MA DEP site for this facility:](#)

Chemicals:  
Chemical: C19 THRU C36 ALIPHATIC HYDROCARBONS  
Quantity: 4710 milligrams per kilogram  
Chemical: C11 THRU C22 AROMATIC HYDROCARBONS  
Quantity: 4943 milligrams per kilogram  
Chemical: C9 THRU C18 ALIPHATIC HYDROCARBONS  
Quantity: 4710 milligrams per kilogram  
Chemical: PAHS  
Quantity: 136 milligrams per kilogram

Actions:  
Action Type: Compliance and Enforcement Action  
Action Status: ACOP  
Action Date: 1/21/2009  
Response Action Outcome: A permanent solution has been achieved. Contamination has not been reduced to background and an Activity and use Limitation (AUL) has been implemented.

Action Type: An activity type that is related to an Audit  
Action Status: NAFNVD  
Action Date: 1/23/2017  
Response Action Outcome: A permanent solution has been achieved. Contamination has not been reduced to background and an Activity and use Limitation (AUL) has been implemented.

Action Type: Compliance and Enforcement Action  
Action Status: Amendment Received or Issued  
Action Date: 10/13/2009

Map ID  
Direction  
Distance  
Elevation

MAP FINDINGS

Site

Database(s)

EDR ID Number  
EPA ID Number

**SHETLAND PROPERTIES, INC. (Continued)**

**S107405666**

Response Action Outcome: A permanent solution has been achieved. Contamination has not been reduced to background and an Activity and use Limitation (AUL) has been implemented.

Action Type: Release Abatement Measure  
Action Status: Written Plan Received  
Action Date: 10/14/2008

Response Action Outcome: A permanent solution has been achieved. Contamination has not been reduced to background and an Activity and use Limitation (AUL) has been implemented.

Action Type: Activity and Use Limitation  
Action Status: Level II - Audit Inspection  
Action Date: 10/6/2016

Response Action Outcome: A permanent solution has been achieved. Contamination has not been reduced to background and an Activity and use Limitation (AUL) has been implemented.

Action Type: RLFA  
Action Status: FLDD1U  
Action Date: 10/6/2016

Response Action Outcome: A permanent solution has been achieved. Contamination has not been reduced to background and an Activity and use Limitation (AUL) has been implemented.

Action Type: Release Abatement Measure  
Action Status: Status or Interim Report Received  
Action Date: 11/30/2010

Response Action Outcome: A permanent solution has been achieved. Contamination has not been reduced to background and an Activity and use Limitation (AUL) has been implemented.

Action Type: Compliance and Enforcement Action  
Action Status: Notice of Enforcement Conference  
Action Date: 12/2/2008

Response Action Outcome: A permanent solution has been achieved. Contamination has not been reduced to background and an Activity and use Limitation (AUL) has been implemented.

Action Type: Release Abatement Measure  
Action Status: Written Plan Received  
Action Date: 2/16/2009

Response Action Outcome: A permanent solution has been achieved. Contamination has not been reduced to background and an Activity and use Limitation (AUL) has been implemented.

Action Type: Release Abatement Measure  
Action Status: Status or Interim Report Received  
Action Date: 2/19/2009

Response Action Outcome: A permanent solution has been achieved. Contamination has not been reduced to background and an Activity and use Limitation (AUL) has been implemented.

Action Type: Release Abatement Measure  
Action Status: Completion Statement Received  
Action Date: 3/30/2011

Response Action Outcome: A permanent solution has been achieved. Contamination has not been



Map ID  
Direction  
Distance  
Elevation

MAP FINDINGS

Site

Database(s)

EDR ID Number  
EPA ID Number

**SHETLAND PROPERTIES, INC. (Continued)**

**S107405666**

reduced to background and an Activity and use Limitation (AUL) has been implemented.

Action Type: Activity and Use Limitation  
Action Status: Legal Notice Published  
Action Date: 4/21/2011  
Response Action Outcome: A permanent solution has been achieved. Contamination has not been reduced to background and an Activity and use Limitation (AUL) has been implemented.

Action Type: Activity and Use Limitation  
Action Status: Transmittal, Notice, or Notification Received  
Action Date: 4/4/2011  
Response Action Outcome: A permanent solution has been achieved. Contamination has not been reduced to background and an Activity and use Limitation (AUL) has been implemented.

Action Type: Response Action Outcome - RAO  
Action Status: RAO Statement Received  
Action Date: 4/5/2011  
Response Action Outcome: A permanent solution has been achieved. Contamination has not been reduced to background and an Activity and use Limitation (AUL) has been implemented.

Action Type: Release Abatement Measure  
Action Status: Status or Interim Report Received  
Action Date: 5/28/2010  
Response Action Outcome: A permanent solution has been achieved. Contamination has not been reduced to background and an Activity and use Limitation (AUL) has been implemented.

Action Type: Compliance and Enforcement Action  
Action Status: ACOP  
Action Date: 7/1/2010  
Response Action Outcome: A permanent solution has been achieved. Contamination has not been reduced to background and an Activity and use Limitation (AUL) has been implemented.

Action Type: A Notice sent to a Potentially Responsible Party (PRP)  
Action Status: ALSENT  
Action Date: 7/10/2006  
Response Action Outcome: A permanent solution has been achieved. Contamination has not been reduced to background and an Activity and use Limitation (AUL) has been implemented.

Action Type: Release Disposition  
Action Status: Reportable Release under MGL 21E  
Action Date: 8/10/2005  
Response Action Outcome: A permanent solution has been achieved. Contamination has not been reduced to background and an Activity and use Limitation (AUL) has been implemented.

Action Type: RNF  
Action Status: Reportable Release under MGL 21E  
Action Date: 8/10/2005  
Response Action Outcome: A permanent solution has been achieved. Contamination has not been reduced to background and an Activity and use Limitation (AUL) has

Map ID  
Direction  
Distance  
Elevation

MAP FINDINGS

Site

Database(s)

EDR ID Number  
EPA ID Number

**SHETLAND PROPERTIES, INC. (Continued)**

**S107405666**

been implemented.

Action Type: Phase 1  
Action Status: Completion Statement Received  
Action Date: 8/17/2006  
Response Action Outcome: A permanent solution has been achieved. Contamination has not been reduced to background and an Activity and use Limitation (AUL) has been implemented.

Action Type: Tier Classification  
Action Status: Tier 2 Classification  
Action Date: 8/17/2006  
Response Action Outcome: A permanent solution has been achieved. Contamination has not been reduced to background and an Activity and use Limitation (AUL) has been implemented.

Action Type: Tier Classification  
Action Status: Transmittal, Notice, or Notification Received  
Action Date: 8/17/2006  
Response Action Outcome: A permanent solution has been achieved. Contamination has not been reduced to background and an Activity and use Limitation (AUL) has been implemented.

Action Type: A Notice sent to a Potentially Responsible Party (PRP)  
Action Status: A MassDEP piece of correspondence was issued (approvals, NORs, etc.)  
Action Date: 8/19/2005  
Response Action Outcome: A permanent solution has been achieved. Contamination has not been reduced to background and an Activity and use Limitation (AUL) has been implemented.

Action Type: Response Action Outcome - RAO  
Action Status: Level I - Technical Screen Audit  
Action Date: 9/12/2016  
Response Action Outcome: A permanent solution has been achieved. Contamination has not been reduced to background and an Activity and use Limitation (AUL) has been implemented.

Action Type: Response Action Outcome - RAO  
Action Status: Level I - Technical Screen Audit  
Action Date: 9/26/2011  
Response Action Outcome: A permanent solution has been achieved. Contamination has not been reduced to background and an Activity and use Limitation (AUL) has been implemented.

Action Type: Activity and Use Limitation  
Action Status: Level I - Technical Screen Audit  
Action Date: 9/29/2016  
Response Action Outcome: A permanent solution has been achieved. Contamination has not been reduced to background and an Activity and use Limitation (AUL) has been implemented.

Action Type: Release Abatement Measure  
Action Status: Status or Interim Report Received  
Action Date: 9/30/2009  
Response Action Outcome: A permanent solution has been achieved. Contamination has not been reduced to background and an Activity and use Limitation (AUL) has been implemented.

Map ID  
Direction  
Distance  
Elevation

MAP FINDINGS

Site

Database(s)

EDR ID Number  
EPA ID Number

**SHETLAND PROPERTIES, INC. (Continued)**

**S107405666**

Action Type: Release Abatement Measure  
Action Status: Modified Revised or Updated Plan Received  
Action Date: 9/30/2009  
Response Action Outcome: A permanent solution has been achieved. Contamination has not been reduced to background and an Activity and use Limitation (AUL) has been implemented.

**LUST:**

**Facility:**

Release Tracking Number/Current Status: 3-0025120 / RAO  
Status Date: 04/05/2011  
Source Type: UST  
Release Town: SALEM  
Notification Date: 08/10/2005  
Category: 120 DY  
Associated ID: Not reported  
Phase: PHASE II  
Response Action Outcome: A3 - A permanent solution has been achieved. Contamination has not been reduced to background and an Activity and use Limitation (AUL) has been implemented.  
  
Oil Or Haz Material: Oil  
  
Source: UST  
Source: PIPE

[Click here to access the MA DEP site for this facility:](#)

**Chemicals:**

Chemical: C19 THRU C36 ALIPHATIC HYDROCARBONS  
Quantity: 4710 milligrams per kilogram  
Chemical: C11 THRU C22 AROMATIC HYDROCARBONS  
Quantity: 4943 milligrams per kilogram  
Chemical: C9 THRU C18 ALIPHATIC HYDROCARBONS  
Quantity: 4710 milligrams per kilogram  
Chemical: PAHS  
Quantity: 136 milligrams per kilogram

**Actions:**

Action Type: Compliance and Enforcement Action  
Action Status: ACOP  
Action Date: 1/21/2009  
Response Action Outcome: A permanent solution has been achieved. Contamination has not been reduced to background and an Activity and use Limitation (AUL) has been implemented.

Action Type: An activity type that is related to an Audit  
Action Status: NAFNVD  
Action Date: 1/23/2017  
Response Action Outcome: A permanent solution has been achieved. Contamination has not been reduced to background and an Activity and use Limitation (AUL) has been implemented.

Action Type: Compliance and Enforcement Action

Map ID  
Direction  
Distance  
Elevation

MAP FINDINGS

Site

Database(s)

EDR ID Number  
EPA ID Number

**SHETLAND PROPERTIES, INC. (Continued)**

**S107405666**

Action Status: Amendment Received or Issued  
Action Date: 10/13/2009  
Response Action Outcome: A permanent solution has been achieved. Contamination has not been reduced to background and an Activity and use Limitation (AUL) has been implemented.

Action Type: Release Abatement Measure  
Action Status: Written Plan Received  
Action Date: 10/14/2008  
Response Action Outcome: A permanent solution has been achieved. Contamination has not been reduced to background and an Activity and use Limitation (AUL) has been implemented.

Action Type: Activity and Use Limitation  
Action Status: Level II - Audit Inspection  
Action Date: 10/6/2016  
Response Action Outcome: A permanent solution has been achieved. Contamination has not been reduced to background and an Activity and use Limitation (AUL) has been implemented.

Action Type: RLFA  
Action Status: FLDD1U  
Action Date: 10/6/2016  
Response Action Outcome: A permanent solution has been achieved. Contamination has not been reduced to background and an Activity and use Limitation (AUL) has been implemented.

Action Type: Release Abatement Measure  
Action Status: Status or Interim Report Received  
Action Date: 11/30/2010  
Response Action Outcome: A permanent solution has been achieved. Contamination has not been reduced to background and an Activity and use Limitation (AUL) has been implemented.

Action Type: Compliance and Enforcement Action  
Action Status: Notice of Enforcement Conference  
Action Date: 12/2/2008  
Response Action Outcome: A permanent solution has been achieved. Contamination has not been reduced to background and an Activity and use Limitation (AUL) has been implemented.

Action Type: Release Abatement Measure  
Action Status: Written Plan Received  
Action Date: 2/16/2009  
Response Action Outcome: A permanent solution has been achieved. Contamination has not been reduced to background and an Activity and use Limitation (AUL) has been implemented.

Action Type: Release Abatement Measure  
Action Status: Status or Interim Report Received  
Action Date: 2/19/2009  
Response Action Outcome: A permanent solution has been achieved. Contamination has not been reduced to background and an Activity and use Limitation (AUL) has been implemented.

Action Type: Release Abatement Measure  
Action Status: Completion Statement Received

Map ID  
Direction  
Distance  
Elevation

MAP FINDINGS

Site

Database(s)

EDR ID Number  
EPA ID Number

**SHETLAND PROPERTIES, INC. (Continued)**

**S107405666**

Action Date: 3/30/2011  
Response Action Outcome: A permanent solution has been achieved. Contamination has not been reduced to background and an Activity and use Limitation (AUL) has been implemented.

Action Type: Activity and Use Limitation  
Action Status: Legal Notice Published  
Action Date: 4/21/2011  
Response Action Outcome: A permanent solution has been achieved. Contamination has not been reduced to background and an Activity and use Limitation (AUL) has been implemented.

Action Type: Activity and Use Limitation  
Action Status: Transmittal, Notice, or Notification Received  
Action Date: 4/4/2011  
Response Action Outcome: A permanent solution has been achieved. Contamination has not been reduced to background and an Activity and use Limitation (AUL) has been implemented.

Action Type: Response Action Outcome - RAO  
Action Status: RAO Statement Received  
Action Date: 4/5/2011  
Response Action Outcome: A permanent solution has been achieved. Contamination has not been reduced to background and an Activity and use Limitation (AUL) has been implemented.

Action Type: Release Abatement Measure  
Action Status: Status or Interim Report Received  
Action Date: 5/28/2010  
Response Action Outcome: A permanent solution has been achieved. Contamination has not been reduced to background and an Activity and use Limitation (AUL) has been implemented.

Action Type: Compliance and Enforcement Action  
Action Status: ACOP  
Action Date: 7/1/2010  
Response Action Outcome: A permanent solution has been achieved. Contamination has not been reduced to background and an Activity and use Limitation (AUL) has been implemented.

Action Type: A Notice sent to a Potentially Responsible Party (PRP)  
Action Status: ALSNT  
Action Date: 7/10/2006  
Response Action Outcome: A permanent solution has been achieved. Contamination has not been reduced to background and an Activity and use Limitation (AUL) has been implemented.

Action Type: Release Disposition  
Action Status: Reportable Release under MGL 21E  
Action Date: 8/10/2005  
Response Action Outcome: A permanent solution has been achieved. Contamination has not been reduced to background and an Activity and use Limitation (AUL) has been implemented.

Action Type: RNF  
Action Status: Reportable Release under MGL 21E  
Action Date: 8/10/2005

Map ID  
Direction  
Distance  
Elevation

MAP FINDINGS

Site

Database(s)

EDR ID Number  
EPA ID Number

**SHETLAND PROPERTIES, INC. (Continued)**

**S107405666**

Response Action Outcome:	A permanent solution has been achieved. Contamination has not been reduced to background and an Activity and use Limitation (AUL) has been implemented.
Action Type:	Phase 1
Action Status:	Completion Statement Received
Action Date:	8/17/2006
Response Action Outcome:	A permanent solution has been achieved. Contamination has not been reduced to background and an Activity and use Limitation (AUL) has been implemented.
Action Type:	Tier Classification
Action Status:	Tier 2 Classification
Action Date:	8/17/2006
Response Action Outcome:	A permanent solution has been achieved. Contamination has not been reduced to background and an Activity and use Limitation (AUL) has been implemented.
Action Type:	Tier Classification
Action Status:	Transmittal, Notice, or Notification Received
Action Date:	8/17/2006
Response Action Outcome:	A permanent solution has been achieved. Contamination has not been reduced to background and an Activity and use Limitation (AUL) has been implemented.
Action Type:	A Notice sent to a Potentially Responsible Party (PRP)
Action Status:	A MassDEP piece of correspondence was issued (approvals, NORs, etc.
Action Date:	8/19/2005
Response Action Outcome:	A permanent solution has been achieved. Contamination has not been reduced to background and an Activity and use Limitation (AUL) has been implemented.
Action Type:	Response Action Outcome - RAO
Action Status:	Level I - Technical Screen Audit
Action Date:	9/12/2016
Response Action Outcome:	A permanent solution has been achieved. Contamination has not been reduced to background and an Activity and use Limitation (AUL) has been implemented.
Action Type:	Response Action Outcome - RAO
Action Status:	Level I - Technical Screen Audit
Action Date:	9/26/2011
Response Action Outcome:	A permanent solution has been achieved. Contamination has not been reduced to background and an Activity and use Limitation (AUL) has been implemented.
Action Type:	Activity and Use Limitation
Action Status:	Level I - Technical Screen Audit
Action Date:	9/29/2016
Response Action Outcome:	A permanent solution has been achieved. Contamination has not been reduced to background and an Activity and use Limitation (AUL) has been implemented.
Action Type:	Release Abatement Measure
Action Status:	Status or Interim Report Received
Action Date:	9/30/2009
Response Action Outcome:	A permanent solution has been achieved. Contamination has not been

Map ID  
Direction  
Distance  
Elevation

MAP FINDINGS

Site

Database(s)

EDR ID Number  
EPA ID Number

**SHETLAND PROPERTIES, INC. (Continued)**

**S107405666**

reduced to background and an Activity and use Limitation (AUL) has been implemented.

Action Type: Release Abatement Measure  
Action Status: Modified Revised or Updated Plan Received  
Action Date: 9/30/2009  
Response Action Outcome: A permanent solution has been achieved. Contamination has not been reduced to background and an Activity and use Limitation (AUL) has been implemented.

**INST CONTROL:**

Release Tracking Number: 3-0025120  
Action Type: AUL  
Action Stat: LEGNOT  
Action Date: 04/21/2011  
Response Action Outcome: A3 - A permanent solution has been achieved. Contamination has not been reduced to background and an Activity and use Limitation (AUL) has been implemented.

Release Tracking Number: 3-0025120  
Action Type: AUL  
Action Stat: RECPT  
Action Date: 04/04/2011  
Response Action Outcome: A3 - A permanent solution has been achieved. Contamination has not been reduced to background and an Activity and use Limitation (AUL) has been implemented.

Release Tracking Number: 3-0025120  
Action Type: AUL  
Action Stat: SNAUDI  
Action Date: 10/06/2016  
Response Action Outcome: A3 - A permanent solution has been achieved. Contamination has not been reduced to background and an Activity and use Limitation (AUL) has been implemented.

Release Tracking Number: 3-0025120  
Action Type: AUL  
Action Stat: TSAUD  
Action Date: 09/29/2016  
Response Action Outcome: A3 - A permanent solution has been achieved. Contamination has not been reduced to background and an Activity and use Limitation (AUL) has been implemented.

**Release:**

Release Tracking Number/Current Status: 3-0025120 / RAO  
Primary ID: Not reported  
Official City: SALEM  
Notification: 08/10/2005  
Category: 120 DY  
Status Date: 04/05/2011  
Phase: PHASE II  
Response Action Outcome: A3 - A permanent solution has been achieved. Contamination has not been reduced to background and an Activity and use Limitation (AUL) has been implemented.  
Oil / Haz Material Type: Oil

Map ID  
Direction  
Distance  
Elevation

MAP FINDINGS

Site

Database(s)

EDR ID Number  
EPA ID Number

**SHETLAND PROPERTIES, INC. (Continued)**

**S107405666**

[Click here to access the MA DEP site for this facility:](#)

**Actions:**

Action Type: Compliance and Enforcement Action  
Action Status: ACOP  
Action Date: 1/21/2009  
Response Action Outcome: A permanent solution has been achieved. Contamination has not been reduced to background and an Activity and use Limitation (AUL) has been implemented.

Action Type: An activity type that is related to an Audit  
Action Status: NAFNVD  
Action Date: 1/23/2017  
Response Action Outcome: A permanent solution has been achieved. Contamination has not been reduced to background and an Activity and use Limitation (AUL) has been implemented.

Action Type: Compliance and Enforcement Action  
Action Status: Amendment Received or Issued  
Action Date: 10/13/2009  
Response Action Outcome: A permanent solution has been achieved. Contamination has not been reduced to background and an Activity and use Limitation (AUL) has been implemented.

Action Type: Release Abatement Measure  
Action Status: Written Plan Received  
Action Date: 10/14/2008  
Response Action Outcome: A permanent solution has been achieved. Contamination has not been reduced to background and an Activity and use Limitation (AUL) has been implemented.

Action Type: Activity and Use Limitation  
Action Status: Level II - Audit Inspection  
Action Date: 10/6/2016  
Response Action Outcome: A permanent solution has been achieved. Contamination has not been reduced to background and an Activity and use Limitation (AUL) has been implemented.

Action Type: RLFA  
Action Status: FLDD1U  
Action Date: 10/6/2016  
Response Action Outcome: A permanent solution has been achieved. Contamination has not been reduced to background and an Activity and use Limitation (AUL) has been implemented.

Action Type: Release Abatement Measure  
Action Status: Status or Interim Report Received  
Action Date: 11/30/2010  
Response Action Outcome: A permanent solution has been achieved. Contamination has not been reduced to background and an Activity and use Limitation (AUL) has been implemented.

Action Type: Compliance and Enforcement Action  
Action Status: Notice of Enforcement Conference  
Action Date: 12/2/2008  
Response Action Outcome: A permanent solution has been achieved. Contamination has not been reduced to background and an Activity and use Limitation (AUL) has



Map ID  
Direction  
Distance  
Elevation

MAP FINDINGS

Site

Database(s)

EDR ID Number  
EPA ID Number

**SHETLAND PROPERTIES, INC. (Continued)**

**S107405666**

been implemented.

Action Type: Release Abatement Measure  
Action Status: Written Plan Received  
Action Date: 2/16/2009  
Response Action Outcome: A permanent solution has been achieved. Contamination has not been reduced to background and an Activity and use Limitation (AUL) has been implemented.

Action Type: Release Abatement Measure  
Action Status: Status or Interim Report Received  
Action Date: 2/19/2009  
Response Action Outcome: A permanent solution has been achieved. Contamination has not been reduced to background and an Activity and use Limitation (AUL) has been implemented.

Action Type: Release Abatement Measure  
Action Status: Completion Statement Received  
Action Date: 3/30/2011  
Response Action Outcome: A permanent solution has been achieved. Contamination has not been reduced to background and an Activity and use Limitation (AUL) has been implemented.

Action Type: Activity and Use Limitation  
Action Status: Legal Notice Published  
Action Date: 4/21/2011  
Response Action Outcome: A permanent solution has been achieved. Contamination has not been reduced to background and an Activity and use Limitation (AUL) has been implemented.

Action Type: Activity and Use Limitation  
Action Status: Transmittal, Notice, or Notification Received  
Action Date: 4/4/2011  
Response Action Outcome: A permanent solution has been achieved. Contamination has not been reduced to background and an Activity and use Limitation (AUL) has been implemented.

Action Type: Response Action Outcome - RAO  
Action Status: RAO Statement Received  
Action Date: 4/5/2011  
Response Action Outcome: A permanent solution has been achieved. Contamination has not been reduced to background and an Activity and use Limitation (AUL) has been implemented.

Action Type: Release Abatement Measure  
Action Status: Status or Interim Report Received  
Action Date: 5/28/2010  
Response Action Outcome: A permanent solution has been achieved. Contamination has not been reduced to background and an Activity and use Limitation (AUL) has been implemented.

Action Type: Compliance and Enforcement Action  
Action Status: ACOP  
Action Date: 7/1/2010  
Response Action Outcome: A permanent solution has been achieved. Contamination has not been reduced to background and an Activity and use Limitation (AUL) has been implemented.

Map ID  
Direction  
Distance  
Elevation

MAP FINDINGS

Site

Database(s)

EDR ID Number  
EPA ID Number

**SHETLAND PROPERTIES, INC. (Continued)**

**S107405666**

Action Type:	A Notice sent to a Potentially Responsible Party (PRP)
Action Status:	ALSENT
Action Date:	7/10/2006
Response Action Outcome:	A permanent solution has been achieved. Contamination has not been reduced to background and an Activity and use Limitation (AUL) has been implemented.
Action Type:	Release Disposition
Action Status:	Reportable Release under MGL 21E
Action Date:	8/10/2005
Response Action Outcome:	A permanent solution has been achieved. Contamination has not been reduced to background and an Activity and use Limitation (AUL) has been implemented.
Action Type:	RNF
Action Status:	Reportable Release under MGL 21E
Action Date:	8/10/2005
Response Action Outcome:	A permanent solution has been achieved. Contamination has not been reduced to background and an Activity and use Limitation (AUL) has been implemented.
Action Type:	Phase 1
Action Status:	Completion Statement Received
Action Date:	8/17/2006
Response Action Outcome:	A permanent solution has been achieved. Contamination has not been reduced to background and an Activity and use Limitation (AUL) has been implemented.
Action Type:	Tier Classification
Action Status:	Tier 2 Classification
Action Date:	8/17/2006
Response Action Outcome:	A permanent solution has been achieved. Contamination has not been reduced to background and an Activity and use Limitation (AUL) has been implemented.
Action Type:	Tier Classification
Action Status:	Transmittal, Notice, or Notification Received
Action Date:	8/17/2006
Response Action Outcome:	A permanent solution has been achieved. Contamination has not been reduced to background and an Activity and use Limitation (AUL) has been implemented.
Action Type:	A Notice sent to a Potentially Responsible Party (PRP)
Action Status:	A MassDEP piece of correspondence was issued (approvals, NORs, etc.
Action Date:	8/19/2005
Response Action Outcome:	A permanent solution has been achieved. Contamination has not been reduced to background and an Activity and use Limitation (AUL) has been implemented.
Action Type:	Response Action Outcome - RAO
Action Status:	Level I - Technical Screen Audit
Action Date:	9/12/2016
Response Action Outcome:	A permanent solution has been achieved. Contamination has not been reduced to background and an Activity and use Limitation (AUL) has been implemented.
Action Type:	Response Action Outcome - RAO

Map ID  
Direction  
Distance  
Elevation

MAP FINDINGS

Site

Database(s)

EDR ID Number  
EPA ID Number

**SHETLAND PROPERTIES, INC. (Continued)**

**S107405666**

Action Status: Level I - Technical Screen Audit  
Action Date: 9/26/2011  
Response Action Outcome: A permanent solution has been achieved. Contamination has not been reduced to background and an Activity and use Limitation (AUL) has been implemented.

Action Type: Activity and Use Limitation  
Action Status: Level I - Technical Screen Audit  
Action Date: 9/29/2016  
Response Action Outcome: A permanent solution has been achieved. Contamination has not been reduced to background and an Activity and use Limitation (AUL) has been implemented.

Action Type: Release Abatement Measure  
Action Status: Status or Interim Report Received  
Action Date: 9/30/2009  
Response Action Outcome: A permanent solution has been achieved. Contamination has not been reduced to background and an Activity and use Limitation (AUL) has been implemented.

Action Type: Release Abatement Measure  
Action Status: Modified Revised or Updated Plan Received  
Action Date: 9/30/2009  
Response Action Outcome: A permanent solution has been achieved. Contamination has not been reduced to background and an Activity and use Limitation (AUL) has been implemented.

Chemicals:  
Chemical: C19 THRU C36 ALIPHATIC HYDROCARBONS  
Quantity: 4710 milligrams per kilogram  
Chemical: C11 THRU C22 AROMATIC HYDROCARBONS  
Quantity: 4943 milligrams per kilogram  
Chemical: C9 THRU C18 ALIPHATIC HYDROCARBONS  
Quantity: 4710 milligrams per kilogram  
Chemical: PAHS  
Quantity: 136 milligrams per kilogram  
Source: UST  
Source: PIPE

ENFORCEMENT:  
Region: NERO  
DEP Region: NERO  
DEP Program: 3R  
DEP Bureau: BWSC  
Program: Not reported  
Program Id: 3-0025120  
High Or Low Level Enforcement: HLE  
FMF #: Not reported  
Comptroller Billing Name: Not reported  
Town Where Violation Occurred: Not reported  
Date Executed: 07/01/2010  
ENF #: ACOP-NE-10-3R008  
Document Type: ACOP  
AG Ref (Y/N): Not reported  
Doc Archived (Y/N): Not reported  
EJ Community (Y/N): Y

Map ID  
Direction  
Distance  
Elevation

MAP FINDINGS

Site

Database(s)

EDR ID Number  
EPA ID Number

**SHETLAND PROPERTIES, INC. (Continued)**

**S107405666**

Regional Comment:	Not reported
Final Payment Due Date:	10/01/2010
ACOP \$:	3500
PAN \$:	Not reported
EMS (Y/N):	Not reported
EMS\$:	Not reported
SEP (Y/N):	Not reported
SEP \$:	Not reported
Demand \$:	Not reported
Suspended \$:	Not reported
Ownership:	Commercially Owned
Region:	NERO
DEP Region:	NERO
DEP Program:	3R
DEP Bureau:	BWSC
Program:	Not reported
Program Id:	3-0025120
High Or Low Level Enforcement:	HLE
FMF #:	Not reported
Comptroller Billing Name:	Not reported
Town Where Violation Occurred:	Not reported
Date Executed:	10/13/2009
ENF #:	ACOP-NE-08-3R010 AMEND
Document Type:	ACOP
AG Ref (Y/N):	Not reported
Doc Archived (Y/N):	Not reported
EJ Community (Y/N):	Not reported
Regional Comment:	Not reported
Final Payment Due Date:	12/13/2009
ACOP \$:	2500
PAN \$:	Not reported
EMS (Y/N):	Not reported
EMS\$:	Not reported
SEP (Y/N):	Not reported
SEP \$:	Not reported
Demand \$:	Not reported
Suspended \$:	Not reported
Ownership:	Commercially Owned
Region:	NERO
DEP Region:	NERO
DEP Program:	3A
DEP Bureau:	BWSC
Program:	Not reported
Program Id:	3-0025120
High Or Low Level Enforcement:	HLE
FMF #:	Not reported
Comptroller Billing Name:	Not reported
Town Where Violation Occurred:	Not reported
Date Executed:	01/21/2009
ENF #:	ACOP-NE-08-3R010
Document Type:	ACOP
AG Ref (Y/N):	Not reported
Doc Archived (Y/N):	Not reported
EJ Community (Y/N):	Not reported
Regional Comment:	Not reported

Map ID  
Direction  
Distance  
Elevation

MAP FINDINGS

Site

Database(s)

EDR ID Number  
EPA ID Number

**SHETLAND PROPERTIES, INC. (Continued)**

**S107405666**

Final Payment Due Date: 01/30/2009  
ACOP \$: 5000  
PAN \$: Not reported  
EMS (Y/N): Not reported  
EMS\$: Not reported  
SEP (Y/N): Not reported  
SEP \$: Not reported  
Demand \$: Not reported  
Suspended \$: 6500  
Ownership: Commercially Owned

**277**  
**North**  
**1/2-1**  
**0.968 mi.**  
**5110 ft.**

**THREE FAMILY**  
**13 NURSERY ST**  
**SALEM, MA 01970**

**MA SHWS**  
**MA LAST**  
**MA SPILLS**  
**MA RELEASE**

**S101047879**  
**N/A**

**Relative:**  
**Higher**  
**Actual:**  
**54 ft.**

SHWS:  
Release Tracking Number/Current Status: 3-0010618 / RAO  
Release Town: SALEM  
Notification Date: 10/01/1993  
Category: TWO HR  
Associated ID: Not reported  
**Current Status:** **Response Action Outcome**  
Status Date: 08/16/1995  
Phase: Not reported  
Response Action Outcome: A2 - A permanent solution has been achieved. Contamination has not been reduced to background.  
Oil Or Haz Material: Oil  
Location Type: RESIDENTIAL  
Source: PIPE  
Source: AST

[Click here to access the MA DEP site for this facility:](#)

Chemicals:  
Chemical: #2 FUEL OIL  
Quantity: 60 gallons

Actions:  
Action Type: Release Disposition  
Action Status: Reportable Release under MGL 21E  
Action Date: 10/1/1993  
Response Action Outcome: A permanent solution has been achieved. Contamination has not been reduced to background.

Action Type: Compliance and Enforcement Action  
Action Status: Interim Deadline Letter Issued  
Action Date: 3/15/1994  
Response Action Outcome: A permanent solution has been achieved. Contamination has not been reduced to background.

Action Type: A Notice sent to a Potentially Responsible Party (PRP)  
Action Status: A MassDEP piece of correspondence was issued (approvals, NORs, etc.  
Action Date: 3/15/1994  
Response Action Outcome: A permanent solution has been achieved. Contamination has not been reduced to background.

Map ID  
Direction  
Distance  
Elevation

MAP FINDINGS

Site

Database(s)

EDR ID Number  
EPA ID Number

**THREE FAMILY (Continued)**

**S101047879**

Action Type: Release Disposition  
Action Status: Reportable Release under MGL 21E  
Action Date: 4/11/1994  
Response Action Outcome: A permanent solution has been achieved. Contamination has not been reduced to background.

Action Type: RLFA  
Action Status: FOLOFF  
Action Date: 4/11/1994  
Response Action Outcome: A permanent solution has been achieved. Contamination has not been reduced to background.

Action Type: Response Action Outcome - RAO  
Action Status: RAO Statement Received  
Action Date: 8/16/1995  
Response Action Outcome: A permanent solution has been achieved. Contamination has not been reduced to background.

Action Type: Immediate Response Action  
Action Status: Oral Approval of Plan or Action  
Action Date: 8/26/1993  
Response Action Outcome: A permanent solution has been achieved. Contamination has not been reduced to background.

**LAST:**

Release Tracking Number/Current Status: 3-0010618 / RAO  
Source Type: AST  
Release Town: SALEM  
Notification Date: 10/01/1993  
Category: TWO HR  
Associated ID: Not reported  
Status Date: 08/16/1995  
Phase: Not reported  
Response Action Outcome: A2 - A permanent solution has been achieved. Contamination has not been reduced to background.

Oil Or Haz Material: Oil

**Chemicals:**

Chemical: #2 FUEL OIL  
Quantity: 60 gallons  
Location Type: RESIDENTIAL  
Source: PIPE  
Source: AST

**Actions:**

Action Type: Release Disposition  
Action Status: Reportable Release under MGL 21E  
Action Date: 10/1/1993  
Response Action Outcome: A permanent solution has been achieved. Contamination has not been reduced to background.

Action Type: Compliance and Enforcement Action  
Action Status: Interim Deadline Letter Issued  
Action Date: 3/15/1994  
Response Action Outcome: A permanent solution has been achieved. Contamination has not been reduced to background.

Map ID  
Direction  
Distance  
Elevation

MAP FINDINGS

Site

Database(s)

EDR ID Number  
EPA ID Number

**THREE FAMILY (Continued)**

**S101047879**

Action Type: A Notice sent to a Potentially Responsible Party (PRP)  
Action Status: A MassDEP piece of correspondence was issued (approvals, NORs, etc.  
Action Date: 3/15/1994  
Response Action Outcome: A permanent solution has been achieved. Contamination has not been reduced to background.

Action Type: Release Disposition  
Action Status: Reportable Release under MGL 21E  
Action Date: 4/11/1994  
Response Action Outcome: A permanent solution has been achieved. Contamination has not been reduced to background.

Action Type: RLFA  
Action Status: FOLOFF  
Action Date: 4/11/1994  
Response Action Outcome: A permanent solution has been achieved. Contamination has not been reduced to background.

Action Type: Response Action Outcome - RAO  
Action Status: RAO Statement Received  
Action Date: 8/16/1995  
Response Action Outcome: A permanent solution has been achieved. Contamination has not been reduced to background.

Action Type: Immediate Response Action  
Action Status: Oral Approval of Plan or Action  
Action Date: 8/26/1993  
Response Action Outcome: A permanent solution has been achieved. Contamination has not been reduced to background.

**MA Spills:**

Facility ID:	3-9618	Spill ID:	N93-1129
Staff Lead:	ROSS, S	Date Entered:	19940422
Last Entered:	19940422	First Response:	19930826
Spill Date:	19930821	Spill Time:	Not reported
Report Date:	19930823	Report Time:	08:50AM
Case Closed:	YES	Mat Type:	PETROLEUM
Virgin Waste:	VIRGIN	Contam Soil:	Not reported
Env Impact:	-----	Other Impact:	Not reported
Material:	#2 FUEL OIL	Other Material:	Not reported
Qty Reported:	51-100	Qty Actual:	-----
Qty Reported:	GALLONS	Qty Actual:	GALLONS
CAS No:	Not reported	PCB Lev (ppm):	NONE
Source:	PIPE/HOSE/LINE	Other Source:	Not reported
Incident:	LEAK	Other Incdnt:	Not reported
Cleanup Type:	Not reported	Contractor:	OTHER - UNSPECIFIED
Referral:	SA	LUST Elig:	NO
Report Prep:	Not reported	Category:	Not reported
Notifier:	DENNIS REARDON/REARDON & SONS OIL		
Notif Tel:	Not reported		
Days/Close:	0		

**Release:**

Release Tracking Number/Current Status: 3-0010618 / RAO  
Primary ID: Not reported

Map ID  
Direction  
Distance  
Elevation

MAP FINDINGS

Site

Database(s)

EDR ID Number  
EPA ID Number

**THREE FAMILY (Continued)**

**S101047879**

Official City: SALEM  
Notification: 10/01/1993  
Category: TWO HR  
Status Date: 08/16/1995  
Phase: Not reported  
Response Action Outcome: A2 - A permanent solution has been achieved. Contamination has not been reduced to background.  
Oil / Haz Material Type: Oil

[Click here to access the MA DEP site for this facility:](#)

**Actions:**

Action Type: Release Disposition  
Action Status: Reportable Release under MGL 21E  
Action Date: 10/1/1993  
Response Action Outcome: A permanent solution has been achieved. Contamination has not been reduced to background.

Action Type: Compliance and Enforcement Action  
Action Status: Interim Deadline Letter Issued  
Action Date: 3/15/1994  
Response Action Outcome: A permanent solution has been achieved. Contamination has not been reduced to background.

Action Type: A Notice sent to a Potentially Responsible Party (PRP)  
Action Status: A MassDEP piece of correspondence was issued (approvals, NORs, etc.)  
Action Date: 3/15/1994  
Response Action Outcome: A permanent solution has been achieved. Contamination has not been reduced to background.

Action Type: Release Disposition  
Action Status: Reportable Release under MGL 21E  
Action Date: 4/11/1994  
Response Action Outcome: A permanent solution has been achieved. Contamination has not been reduced to background.

Action Type: RLFA  
Action Status: FOLOFF  
Action Date: 4/11/1994  
Response Action Outcome: A permanent solution has been achieved. Contamination has not been reduced to background.

Action Type: Response Action Outcome - RAO  
Action Status: RAO Statement Received  
Action Date: 8/16/1995  
Response Action Outcome: A permanent solution has been achieved. Contamination has not been reduced to background.

Action Type: Immediate Response Action  
Action Status: Oral Approval of Plan or Action  
Action Date: 8/26/1993  
Response Action Outcome: A permanent solution has been achieved. Contamination has not been reduced to background.

**Chemicals:**

Chemical: #2 FUEL OIL



Map ID  
Direction  
Distance  
Elevation

MAP FINDINGS

Site

Database(s)

EDR ID Number  
EPA ID Number

**THREE FAMILY (Continued)**

**S101047879**

Quantity: 60 gallons  
Location Type: RESIDENTIAL  
Source: PIPE  
Source: AST

**BE278**  
**WNW**  
**1/2-1**  
**0.971 mi.**  
**5126 ft.**

**MASON ST**  
**89 FOSTER ST**  
**PEABODY, MA**

**MA SHWS** **S103812084**  
**MA RELEASE** **N/A**

**Site 3 of 3 in cluster BE**

**Relative:**  
**Lower**

**Actual:**  
**25 ft.**

SHWS:

Release Tracking Number/Current Status: 3-0017991 / RAO  
Release Town: PEABODY  
Notification Date: 02/11/1999  
Category: 120 DY  
Associated ID: Not reported  
**Current Status:** **Response Action Outcome**  
Status Date: 02/11/1999  
Phase: Not reported  
Response Action Outcome: B1 - Remedial actions have not been conducted because a level of No Significant Risk exists.  
Oil Or Haz Material: Hazardous Material

[Click here to access the MA DEP site for this facility:](#)

Chemicals:

Chemical: BENZO[A]ANTHRACENE  
Quantity: 1.1 milligrams per kilogram  
Chemical: BENZO[B]FLUORANTHENE  
Quantity: 2.3 milligrams per kilogram

Actions:

Action Type: Response Action Outcome - RAO  
Action Status: RAO Statement Received  
Action Date: 2/11/1999  
Response Action Outcome: Remedial actions have not been conducted because a level of No Significant Risk exists.

Action Type: RNF  
Action Status: Reportable Release under MGL 21E  
Action Date: 2/11/1999  
Response Action Outcome: Remedial actions have not been conducted because a level of No Significant Risk exists.

Action Type: Release Disposition  
Action Status: Reportable Release under MGL 21E  
Action Date: 2/11/1999  
Response Action Outcome: Remedial actions have not been conducted because a level of No Significant Risk exists.

Release:

Release Tracking Number/Current Status: 3-0017991 / RAO  
Primary ID: Not reported  
Official City: PEABODY

Map ID  
Direction  
Distance  
Elevation

MAP FINDINGS

Site

Database(s)

EDR ID Number  
EPA ID Number

**MASON ST (Continued)**

**S103812084**

Notification: 02/11/1999  
Category: 120 DY  
Status Date: 02/11/1999  
Phase: Not reported  
Response Action Outcome: B1 - Remedial actions have not been conducted because a level of No Significant Risk exists.  
Oil / Haz Material Type: Hazardous Material

Click here to access the MA DEP site for this facility:

**Actions:**

Action Type: Response Action Outcome - RAO  
Action Status: RAO Statement Received  
Action Date: 2/11/1999  
Response Action Outcome: Remedial actions have not been conducted because a level of No Significant Risk exists.

Action Type: RNF  
Action Status: Reportable Release under MGL 21E  
Action Date: 2/11/1999  
Response Action Outcome: Remedial actions have not been conducted because a level of No Significant Risk exists.

Action Type: Release Disposition  
Action Status: Reportable Release under MGL 21E  
Action Date: 2/11/1999  
Response Action Outcome: Remedial actions have not been conducted because a level of No Significant Risk exists.

**Chemicals:**

Chemical: BENZO[A]ANTHRACENE  
Quantity: 1.1 milligrams per kilogram  
Chemical: BENZO[B]FLUORANTHENE  
Quantity: 2.3 milligrams per kilogram

**BJ279**  
**ENE**  
**1/2-1**  
**0.972 mi.**  
**5134 ft.**

**COMMERCIAL PROPERTY**  
**19 CONGRESS ST**  
**SALEM, MA**

**Site 2 of 5 in cluster BJ**

**MA SHWS**  
**MA INST CONTROL**  
**MA RELEASE**

**S105914115**  
**N/A**

**Relative:**  
**Lower**

**SHWS:**

Release Tracking Number/Current Status: 3-0022824 / RAO  
Release Town: SALEM  
Notification Date: 04/29/2003  
Category: 120 DY  
Associated ID: Not reported  
**Current Status:** **Response Action Outcome**  
Status Date: 04/25/2006  
Phase: PHASE III  
Response Action Outcome: A3 - A permanent solution has been achieved. Contamination has not been reduced to background and an Activity and use Limitation (AUL) has been implemented.

**Actual:**  
**8 ft.**

Oil Or Haz Material: Oil  
Location Type: COMMERCIAL  
Source: UNKNOWN

Map ID  
Direction  
Distance  
Elevation

MAP FINDINGS

Site

Database(s)

EDR ID Number  
EPA ID Number

**COMMERCIAL PROPERTY (Continued)**

**S105914115**

[Click here to access the MA DEP site for this facility:](#)

**Chemicals:**

Chemical:	TPH
Quantity:	200 milligrams per kilogram
Chemical:	TPH
Quantity:	821 milligrams per kilogram
Chemical:	PETROLEUM
Quantity:	Not reported

**Actions:**

Action Type:	Tier Classification
Action Status:	Permit Effective Date
Action Date:	1/27/2006
Response Action Outcome:	A permanent solution has been achieved. Contamination has not been reduced to background and an Activity and use Limitation (AUL) has been implemented.

Action Type:	Phase 2
Action Status:	Completion Statement Received
Action Date:	1/27/2006
Response Action Outcome:	A permanent solution has been achieved. Contamination has not been reduced to background and an Activity and use Limitation (AUL) has been implemented.

Action Type:	Tier Classification
Action Status:	Permit Transfer Received
Action Date:	12/12/2005
Response Action Outcome:	A permanent solution has been achieved. Contamination has not been reduced to background and an Activity and use Limitation (AUL) has been implemented.

Action Type:	Activity and Use Limitation
Action Status:	Transmittal, Notice, or Notification Received
Action Date:	4/25/2006
Response Action Outcome:	A permanent solution has been achieved. Contamination has not been reduced to background and an Activity and use Limitation (AUL) has been implemented.

Action Type:	Response Action Outcome - RAO
Action Status:	RAO Statement Received
Action Date:	4/25/2006
Response Action Outcome:	A permanent solution has been achieved. Contamination has not been reduced to background and an Activity and use Limitation (AUL) has been implemented.

Action Type:	RLFA
Action Status:	FOLOFF
Action Date:	4/29/2003
Response Action Outcome:	A permanent solution has been achieved. Contamination has not been reduced to background and an Activity and use Limitation (AUL) has been implemented.

Action Type:	Release Abatement Measure
Action Status:	Oral Approval of Plan or Action

Map ID  
Direction  
Distance  
Elevation

MAP FINDINGS

Site

Database(s)

EDR ID Number  
EPA ID Number

**COMMERCIAL PROPERTY (Continued)**

**S105914115**

Action Date:	4/29/2003
Response Action Outcome:	A permanent solution has been achieved. Contamination has not been reduced to background and an Activity and use Limitation (AUL) has been implemented.
Action Type:	Release Disposition
Action Status:	Reportable Release under MGL 21E
Action Date:	4/29/2003
Response Action Outcome:	A permanent solution has been achieved. Contamination has not been reduced to background and an Activity and use Limitation (AUL) has been implemented.
Action Type:	Tier Classification
Action Status:	Transmittal, Notice, or Notification Received
Action Date:	5/13/2004
Response Action Outcome:	A permanent solution has been achieved. Contamination has not been reduced to background and an Activity and use Limitation (AUL) has been implemented.
Action Type:	Phase 2
Action Status:	Scope of Work Received
Action Date:	5/13/2004
Response Action Outcome:	A permanent solution has been achieved. Contamination has not been reduced to background and an Activity and use Limitation (AUL) has been implemented.
Action Type:	Phase 1
Action Status:	Completion Statement Received
Action Date:	5/13/2004
Response Action Outcome:	A permanent solution has been achieved. Contamination has not been reduced to background and an Activity and use Limitation (AUL) has been implemented.
Action Type:	Tier Classification
Action Status:	Tier 1C Classification
Action Date:	5/13/2004
Response Action Outcome:	A permanent solution has been achieved. Contamination has not been reduced to background and an Activity and use Limitation (AUL) has been implemented.
Action Type:	A Notice sent to a Potentially Responsible Party (PRP)
Action Status:	A MassDEP piece of correspondence was issued (approvals, NORs, etc.
Action Date:	5/14/2003
Response Action Outcome:	A permanent solution has been achieved. Contamination has not been reduced to background and an Activity and use Limitation (AUL) has been implemented.
Action Type:	RLFA
Action Status:	FLDRUN
Action Date:	5/15/2008
Response Action Outcome:	A permanent solution has been achieved. Contamination has not been reduced to background and an Activity and use Limitation (AUL) has been implemented.
Action Type:	RNF
Action Status:	Reportable Release under MGL 21E
Action Date:	5/19/2003

Map ID  
Direction  
Distance  
Elevation

MAP FINDINGS

Site

Database(s)

EDR ID Number  
EPA ID Number

**COMMERCIAL PROPERTY (Continued)**

**S105914115**

Response Action Outcome: A permanent solution has been achieved. Contamination has not been reduced to background and an Activity and use Limitation (AUL) has been implemented.

Action Type: Compliance and Enforcement Action  
Action Status: Interim Deadline Letter Issued  
Action Date: 5/5/2004

Response Action Outcome: A permanent solution has been achieved. Contamination has not been reduced to background and an Activity and use Limitation (AUL) has been implemented.

Action Type: Release Abatement Measure  
Action Status: Written Plan Received  
Action Date: 6/3/2003

Response Action Outcome: A permanent solution has been achieved. Contamination has not been reduced to background and an Activity and use Limitation (AUL) has been implemented.

Action Type: Release Abatement Measure  
Action Status: Fee Received - FMCRA Use Only  
Action Date: 6/6/2003

Response Action Outcome: A permanent solution has been achieved. Contamination has not been reduced to background and an Activity and use Limitation (AUL) has been implemented.

Action Type: Tier Classification  
Action Status: Permit Effective Date  
Action Date: 7/1/2004

Response Action Outcome: A permanent solution has been achieved. Contamination has not been reduced to background and an Activity and use Limitation (AUL) has been implemented.

Action Type: Release Abatement Measure  
Action Status: Completion Statement Received  
Action Date: 8/28/2003

Response Action Outcome: A permanent solution has been achieved. Contamination has not been reduced to background and an Activity and use Limitation (AUL) has been implemented.

Action Type: BWS03  
Action Status: APPROV  
Action Date: Not reported

Response Action Outcome: A permanent solution has been achieved. Contamination has not been reduced to background and an Activity and use Limitation (AUL) has been implemented.

Action Type: BWS30  
Action Status: APPROV  
Action Date: Not reported

Response Action Outcome: A permanent solution has been achieved. Contamination has not been reduced to background and an Activity and use Limitation (AUL) has been implemented.

**INST CONTROL:**

Release Tracking Number: 3-0022824  
Action Type: AUL

Map ID  
Direction  
Distance  
Elevation

MAP FINDINGS

Site

Database(s)

EDR ID Number  
EPA ID Number

**COMMERCIAL PROPERTY (Continued)**

**S105914115**

Action Stat: RECPT  
Action Date: 04/25/2006  
Response Action Outcome: A3 - A permanent solution has been achieved. Contamination has not been reduced to background and an Activity and use Limitation (AUL) has been implemented.

Release:

Release Tracking Number/Current Status: 3-0022824 / RAO  
Primary ID: Not reported  
Official City: SALEM  
Notification: 04/29/2003  
Category: 120 DY  
Status Date: 04/25/2006  
Phase: PHASE III  
Response Action Outcome: A3 - A permanent solution has been achieved. Contamination has not been reduced to background and an Activity and use Limitation (AUL) has been implemented.  
Oil / Haz Material Type: Oil

[Click here to access the MA DEP site for this facility:](#)

Actions:

Action Type: Tier Classification  
Action Status: Permit Effective Date  
Action Date: 1/27/2006  
Response Action Outcome: A permanent solution has been achieved. Contamination has not been reduced to background and an Activity and use Limitation (AUL) has been implemented.

Action Type: Phase 2  
Action Status: Completion Statement Received  
Action Date: 1/27/2006  
Response Action Outcome: A permanent solution has been achieved. Contamination has not been reduced to background and an Activity and use Limitation (AUL) has been implemented.

Action Type: Tier Classification  
Action Status: Permit Transfer Received  
Action Date: 12/12/2005  
Response Action Outcome: A permanent solution has been achieved. Contamination has not been reduced to background and an Activity and use Limitation (AUL) has been implemented.

Action Type: Activity and Use Limitation  
Action Status: Transmittal, Notice, or Notification Received  
Action Date: 4/25/2006  
Response Action Outcome: A permanent solution has been achieved. Contamination has not been reduced to background and an Activity and use Limitation (AUL) has been implemented.

Action Type: Response Action Outcome - RAO  
Action Status: RAO Statement Received  
Action Date: 4/25/2006  
Response Action Outcome: A permanent solution has been achieved. Contamination has not been reduced to background and an Activity and use Limitation (AUL) has been implemented.

Map ID  
Direction  
Distance  
Elevation

MAP FINDINGS

Site

Database(s)

EDR ID Number  
EPA ID Number

**COMMERCIAL PROPERTY (Continued)**

**S105914115**

Action Type:	RLFA
Action Status:	FOLOFF
Action Date:	4/29/2003
Response Action Outcome:	A permanent solution has been achieved. Contamination has not been reduced to background and an Activity and use Limitation (AUL) has been implemented.
Action Type:	Release Abatement Measure
Action Status:	Oral Approval of Plan or Action
Action Date:	4/29/2003
Response Action Outcome:	A permanent solution has been achieved. Contamination has not been reduced to background and an Activity and use Limitation (AUL) has been implemented.
Action Type:	Release Disposition
Action Status:	Reportable Release under MGL 21E
Action Date:	4/29/2003
Response Action Outcome:	A permanent solution has been achieved. Contamination has not been reduced to background and an Activity and use Limitation (AUL) has been implemented.
Action Type:	Tier Classification
Action Status:	Transmittal, Notice, or Notification Received
Action Date:	5/13/2004
Response Action Outcome:	A permanent solution has been achieved. Contamination has not been reduced to background and an Activity and use Limitation (AUL) has been implemented.
Action Type:	Phase 2
Action Status:	Scope of Work Received
Action Date:	5/13/2004
Response Action Outcome:	A permanent solution has been achieved. Contamination has not been reduced to background and an Activity and use Limitation (AUL) has been implemented.
Action Type:	Phase 1
Action Status:	Completion Statement Received
Action Date:	5/13/2004
Response Action Outcome:	A permanent solution has been achieved. Contamination has not been reduced to background and an Activity and use Limitation (AUL) has been implemented.
Action Type:	Tier Classification
Action Status:	Tier 1C Classification
Action Date:	5/13/2004
Response Action Outcome:	A permanent solution has been achieved. Contamination has not been reduced to background and an Activity and use Limitation (AUL) has been implemented.
Action Type:	A Notice sent to a Potentially Responsible Party (PRP)
Action Status:	A MassDEP piece of correspondence was issued (approvals, NORs, etc.
Action Date:	5/14/2003
Response Action Outcome:	A permanent solution has been achieved. Contamination has not been reduced to background and an Activity and use Limitation (AUL) has been implemented.
Action Type:	RLFA

Map ID  
Direction  
Distance  
Elevation

MAP FINDINGS

Site

Database(s)

EDR ID Number  
EPA ID Number

**COMMERCIAL PROPERTY (Continued)**

**S105914115**

Action Status: FLDRUN  
Action Date: 5/15/2008  
Response Action Outcome: A permanent solution has been achieved. Contamination has not been reduced to background and an Activity and use Limitation (AUL) has been implemented.

Action Type: RNF  
Action Status: Reportable Release under MGL 21E  
Action Date: 5/19/2003  
Response Action Outcome: A permanent solution has been achieved. Contamination has not been reduced to background and an Activity and use Limitation (AUL) has been implemented.

Action Type: Compliance and Enforcement Action  
Action Status: Interim Deadline Letter Issued  
Action Date: 5/5/2004  
Response Action Outcome: A permanent solution has been achieved. Contamination has not been reduced to background and an Activity and use Limitation (AUL) has been implemented.

Action Type: Release Abatement Measure  
Action Status: Written Plan Received  
Action Date: 6/3/2003  
Response Action Outcome: A permanent solution has been achieved. Contamination has not been reduced to background and an Activity and use Limitation (AUL) has been implemented.

Action Type: Release Abatement Measure  
Action Status: Fee Received - FMCRA Use Only  
Action Date: 6/6/2003  
Response Action Outcome: A permanent solution has been achieved. Contamination has not been reduced to background and an Activity and use Limitation (AUL) has been implemented.

Action Type: Tier Classification  
Action Status: Permit Effective Date  
Action Date: 7/1/2004  
Response Action Outcome: A permanent solution has been achieved. Contamination has not been reduced to background and an Activity and use Limitation (AUL) has been implemented.

Action Type: Release Abatement Measure  
Action Status: Completion Statement Received  
Action Date: 8/28/2003  
Response Action Outcome: A permanent solution has been achieved. Contamination has not been reduced to background and an Activity and use Limitation (AUL) has been implemented.

Action Type: BWS03  
Action Status: APPROV  
Action Date: Not reported  
Response Action Outcome: A permanent solution has been achieved. Contamination has not been reduced to background and an Activity and use Limitation (AUL) has been implemented.

Action Type: BWS30  
Action Status: APPROV



Map ID  
Direction  
Distance  
Elevation

MAP FINDINGS

Site

Database(s)

EDR ID Number  
EPA ID Number

**COMMERCIAL PROPERTY (Continued)**

**S105914115**

Action Date: Not reported  
Response Action Outcome: A permanent solution has been achieved. Contamination has not been reduced to background and an Activity and use Limitation (AUL) has been implemented.

Chemicals:  
Chemical: TPH  
Quantity: 200 milligrams per kilogram  
Chemical: TPH  
Quantity: 821 milligrams per kilogram  
Chemical: PETROLEUM  
Quantity: Not reported  
Location Type: COMMERCIAL  
Source: UNKNOWN

**BK280**  
**ENE**  
**1/2-1**  
**0.973 mi.**  
**5135 ft.**

**PICKERING WHARF MARINA**  
**23 CONGRESS ST**  
**SALEM, MA 01970**

**MA SHWS** **U001005354**  
**MA UST** **N/A**  
**MA RELEASE**  
**MA Financial Assurance**

**Site 2 of 2 in cluster BK**

**Relative:**  
**Lower**  
**Actual:**  
**1 ft.**

SHWS:  
Release Tracking Number/Current Status: 3-0023136 / RAONR  
Release Town: SALEM  
Notification Date: 08/30/2003  
Category: TWO HR  
Associated ID: Not reported  
**Current Status: Response Action Outcome Not Required**  
Status Date: 07/21/2004  
Phase: Not reported  
Response Action Outcome: -  
Oil Or Haz Material: Oil  
Location Type: WATERBODY  
Source: UNKNOWN

[Click here to access the MA DEP site for this facility:](#)

Chemicals:  
Chemical: MINERAL OIL  
Quantity: 120 gallons

Actions:  
Action Type: Release Disposition  
Action Status: Reportable Release under MGL 21E  
Action Date: 10/7/2005  
Response Action Outcome: Not reported

Action Type: RLFA  
Action Status: FOLOFF  
Action Date: 10/7/2005  
Response Action Outcome: Not reported

Action Type: Tier Classification  
Action Status: RTN Linked to TCLASS Via Tier Classification Submittal  
Action Date: 7/21/2004  
Response Action Outcome: Not reported

Map ID  
Direction  
Distance  
Elevation

MAP FINDINGS

Site

Database(s)

EDR ID Number  
EPA ID Number

**PICKERING WHARF MARINA (Continued)**

**U001005354**

Action Type:	Immediate Response Action
Action Status:	Completion Statement Received
Action Date:	7/21/2004
Response Action Outcome:	Not reported
Action Type:	Release Disposition
Action Status:	Reportable Release under MGL 21E
Action Date:	7/21/2004
Response Action Outcome:	Not reported
Action Type:	Tier Classification
Action Status:	Transmittal, Notice, or Notification Received
Action Date:	7/21/2004
Response Action Outcome:	Not reported
Action Type:	RAO Not Required
Action Status:	Linked to a Tier Classified Site
Action Date:	7/21/2004
Response Action Outcome:	Not reported
Action Type:	Tier Classification
Action Status:	Tier 2 Classification
Action Date:	7/21/2004
Response Action Outcome:	Not reported
Action Type:	Tier Classification
Action Status:	RTN Linked to TCLASS Via IRA Completion Statement
Action Date:	7/21/2004
Response Action Outcome:	Not reported
Action Type:	Immediate Response Action
Action Status:	Written Plan Received
Action Date:	7/21/2004
Response Action Outcome:	Not reported
Action Type:	Tier Classification
Action Status:	Legal Notice Published
Action Date:	7/23/2004
Response Action Outcome:	Not reported
Action Type:	Immediate Response Action
Action Status:	Oral Approval of Plan or Action
Action Date:	8/30/2003
Response Action Outcome:	Not reported
Action Type:	Release Disposition
Action Status:	Reportable Release under MGL 21E
Action Date:	8/30/2003
Response Action Outcome:	Not reported

UST:

Facility:

Facility ID:	5848
Owner Id:	5308
Owner:	PICKERING WHARF MARINA

Map ID  
Direction  
Distance  
Elevation

MAP FINDINGS

Site

Database(s)

EDR ID Number  
EPA ID Number

**PICKERING WHARF MARINA (Continued)**

**U001005354**

Owner Address: 23 CONGRESS ST  
Owner City,St,Zip: SALEM, MA 01970  
Telephone: Not reported  
Description: Not reported  
Facility address 2: Not reported  
Owner address 2: Not reported  
Latitude: 42.51971  
Longitude: -70.88936  
Contact name: Not reported  
Contact address1: Not reported  
Contact address2: Not reported  
Contact city: Not reported  
Contact state: Not reported  
Contact zip: Not reported  
Contact email: Not reported  
Update: 1997-03-12 00:00:00  
Update by: Not reported  
Fac status: CLOSED

Tank ID: 1  
**Tank Status: Tank Removed**  
Status Date: 05/20/1996  
Date Installed: 05/08/1981  
Capacity: 5000.00000  
Contents: Diesel  
Tank Usage: Not reported  
Tank Leak Detection: Not reported  
Pipe Leak Detection: Not reported  
Latitude: Not reported  
Longitude: Not reported  
Tank construct: Not reported  
Pipe construct: Not reported  
Ptype: Not reported  
Number of compartment: Not reported  
Pipe install date: Not reported  
Pipe leak install date: Not reported  
Submersible sump: N  
Submersible sump install date: Not reported  
Turbine sump: N  
Turbine sump sensor: N  
Intermediate sump: N  
Intermediate sump sensor: N  
Spill bucket installed date: Not reported  
Spill bucket sensor: N  
Overfill protect install: Not reported  
Overfill protect type: Not reported  
Automatic line leak detect: Not reported  
Tank corrosion type: Not reported  
Leak corrosion type: Not reported

Tank ID: 2  
**Tank Status: Tank Removed**  
Status Date: 05/20/1996  
Date Installed: 05/08/1981  
Capacity: 1000.00000

Map ID  
Direction  
Distance  
Elevation

MAP FINDINGS

Site

Database(s)

EDR ID Number  
EPA ID Number

**PICKERING WHARF MARINA (Continued)**

**U001005354**

Contents: Waste Oil  
Tank Usage: Not reported  
Tank Leak Detection: Not reported  
Pipe Leak Detection: Not reported  
Latitude: Not reported  
Longitude: Not reported  
Tank construct: Not reported  
Pipe construct: Not reported  
Ptype: Not reported  
Number of compartment: Not reported  
Pipe install date: Not reported  
Pipe leak install date: Not reported  
Submersible sump: N  
Submersible sump install date: Not reported  
Turbine sump: N  
Turbine sump sensor: N  
Intermediate sump: N  
Intermediate sump sensor: N  
Spill bucket installed date: Not reported  
Spill bucket sensor: N  
Overfill protect install: Not reported  
Overfill protect type: Not reported  
Automatic line leak detect: Not reported  
Tank corrosion type: Not reported  
Leak corrosion type: Not reported

**Release:**

Release Tracking Number/Current Status: 3-0023136 / RAONR  
Primary ID: Not reported  
Official City: SALEM  
Notification: 08/30/2003  
Category: TWO HR  
Status Date: 07/21/2004  
Phase: Not reported  
Response Action Outcome: -  
Oil / Haz Material Type: Oil

[Click here to access the MA DEP site for this facility:](#)

**Actions:**

Action Type: Release Disposition  
Action Status: Reportable Release under MGL 21E  
Action Date: 10/7/2005  
Response Action Outcome: Not reported

Action Type: RLFA  
Action Status: FOLOFF  
Action Date: 10/7/2005  
Response Action Outcome: Not reported

Action Type: Tier Classification  
Action Status: RTN Linked to TCLASS Via Tier Classification Submittal  
Action Date: 7/21/2004  
Response Action Outcome: Not reported

Action Type: Immediate Response Action

Map ID  
Direction  
Distance  
Elevation

MAP FINDINGS

Site

Database(s)

EDR ID Number  
EPA ID Number

**PICKERING WHARF MARINA (Continued)**

**U001005354**

Action Status:	Completion Statement Received
Action Date:	7/21/2004
Response Action Outcome:	Not reported
Action Type:	Release Disposition
Action Status:	Reportable Release under MGL 21E
Action Date:	7/21/2004
Response Action Outcome:	Not reported
Action Type:	Tier Classification
Action Status:	Transmittal, Notice, or Notification Received
Action Date:	7/21/2004
Response Action Outcome:	Not reported
Action Type:	RAO Not Required
Action Status:	Linked to a Tier Classified Site
Action Date:	7/21/2004
Response Action Outcome:	Not reported
Action Type:	Tier Classification
Action Status:	Tier 2 Classification
Action Date:	7/21/2004
Response Action Outcome:	Not reported
Action Type:	Tier Classification
Action Status:	RTN Linked to TCLASS Via IRA Completion Statement
Action Date:	7/21/2004
Response Action Outcome:	Not reported
Action Type:	Immediate Response Action
Action Status:	Written Plan Received
Action Date:	7/21/2004
Response Action Outcome:	Not reported
Action Type:	Tier Classification
Action Status:	Legal Notice Published
Action Date:	7/23/2004
Response Action Outcome:	Not reported
Action Type:	Immediate Response Action
Action Status:	Oral Approval of Plan or Action
Action Date:	8/30/2003
Response Action Outcome:	Not reported
Action Type:	Release Disposition
Action Status:	Reportable Release under MGL 21E
Action Date:	8/30/2003
Response Action Outcome:	Not reported

Chemicals:	
Chemical:	MINERAL OIL
Quantity:	120 gallons
Location Type:	WATERBODY
Source:	UNKNOWN

MA Financial Assurance 2:

Map ID  
Direction  
Distance  
Elevation

MAP FINDINGS

Site

Database(s)

EDR ID Number  
EPA ID Number

**PICKERING WHARF MARINA (Continued)**

**U001005354**

Description: Not reported

**BL281**  
**WNW**  
**1/2-1**  
**0.976 mi.**  
**5155 ft.**

**PEABODY AUTO SALVAGE**  
**98 FOSTER ST**  
**PEABODY, MA 01960**

**Site 1 of 2 in cluster BL**

**MA SHWS**  
**MA RELEASE**  
**MA HW GEN**

**S106617579**  
**N/A**

**Relative:**  
**Lower**  
**Actual:**  
**25 ft.**

SHWS:  
Release Tracking Number/Current Status: 3-0024257 / URAM  
Release Town: PEABODY  
Notification Date: 09/23/2004  
Category: 120 DY  
Associated ID: Not reported  
**Current Status: URAM**  
Status Date: 10/01/2004  
Phase: Not reported  
Response Action Outcome: -  
Oil Or Haz Material: Oil  
Location Type: ROADWAY  
Source: UNKNOWN

[Click here to access the MA DEP site for this facility:](#)

Chemicals:  
Chemical: WASTE OIL  
Quantity: Not reported

Actions:  
Action Type: Utility-related Abatement Measure  
Action Status: Completion Statement Received  
Action Date: 10/1/2004  
Response Action Outcome: Not reported

Action Type: Utility-related Abatement Measure  
Action Status: Notification of URAM Received  
Action Date: 10/1/2004  
Response Action Outcome: Not reported

Action Type: Utility-related Abatement Measure  
Action Status: Notice of Intent to Conduct a URAM  
Action Date: 9/23/2004  
Response Action Outcome: Not reported

Action Type: Release Disposition  
Action Status: Reportable Release under MGL 21E  
Action Date: 9/23/2004  
Response Action Outcome: Not reported

Release:  
Release Tracking Number/Current Status: 3-0024257 / URAM  
Primary ID: Not reported  
Official City: PEABODY  
Notification: 09/23/2004  
Category: 120 DY

Map ID  
Direction  
Distance  
Elevation

MAP FINDINGS

Site

Database(s)

EDR ID Number  
EPA ID Number

**PEABODY AUTO SALVAGE (Continued)**

**S106617579**

Status Date: 10/01/2004  
Phase: Not reported  
Response Action Outcome: -  
Oil / Haz Material Type: Oil

[Click here to access the MA DEP site for this facility:](#)

**Actions:**

Action Type: Utility-related Abatement Measure  
Action Status: Completion Statement Received  
Action Date: 10/1/2004  
Response Action Outcome: Not reported

Action Type: Utility-related Abatement Measure  
Action Status: Notification of URAM Received  
Action Date: 10/1/2004  
Response Action Outcome: Not reported

Action Type: Utility-related Abatement Measure  
Action Status: Notice of Intent to Conduct a URAM  
Action Date: 9/23/2004  
Response Action Outcome: Not reported

Action Type: Release Disposition  
Action Status: Reportable Release under MGL 21E  
Action Date: 9/23/2004  
Response Action Outcome: Not reported

**Chemicals:**

Chemical: WASTE OIL  
Quantity: Not reported  
Location Type: ROADWAY  
Source: UNKNOWN

**HW GEN:**

EPA Id: MV9785311999  
RCRA Generator Status: Not reported  
State Generator Status: SQG-MA

**BG282**  
**SE**  
**1/2-1**  
**0.979 mi.**  
**5168 ft.**

**SALEM ST COLL OKEEFE BLDG**  
**CANAL ST**  
**SALEM, MA 01970**

**MA SHWS**  
**MA RELEASE**  
**S104545165**  
**N/A**

**Site 2 of 2 in cluster BG**

**Relative:**  
**Lower**

**SHWS:**

**Actual:**  
**15 ft.**

Release Tracking Number/Current Status: 3-0010992 / RAO  
Release Town: SALEM  
Notification Date: 05/10/1994  
Category: 120 DY  
Associated ID: Not reported  
**Current Status:** **Response Action Outcome**  
Status Date: 08/13/1998  
Phase: Not reported  
Response Action Outcome: A2 - A permanent solution has been achieved. Contamination has not been reduced to background.

Map ID  
Direction  
Distance  
Elevation

MAP FINDINGS

Site

Database(s)

EDR ID Number  
EPA ID Number

**SALEM ST COLL OKEEFE BLDG (Continued)**

**S104545165**

Oil Or Haz Material: Hazardous Material

[Click here to access the MA DEP site for this facility:](#)

Chemicals:

Chemical:	BENZO(K)FLUORANTHENE
Quantity:	740 parts per billion
Chemical:	CHRYSENE
Quantity:	1800 parts per billion
Chemical:	BENZO[A]ANTHRACENE
Quantity:	2000 parts per billion
Chemical:	BENZO[A]PYRENE
Quantity:	1000 parts per billion

Actions:

Action Type:	RNF
Action Status:	Reportable Release under MGL 21E
Action Date:	5/10/1994
Response Action Outcome:	A permanent solution has been achieved. Contamination has not been reduced to background.

Action Type:	Release Disposition
Action Status:	Reportable Release under MGL 21E
Action Date:	5/10/1994
Response Action Outcome:	A permanent solution has been achieved. Contamination has not been reduced to background.

Action Type:	A Notice sent to a Potentially Responsible Party (PRP)
Action Status:	A MassDEP piece of correspondence was issued (approvals, NORs, etc.
Action Date:	5/20/1994
Response Action Outcome:	A permanent solution has been achieved. Contamination has not been reduced to background.

Action Type:	Response Action Outcome - RAO
Action Status:	RAO Statement Received
Action Date:	8/13/1998
Response Action Outcome:	A permanent solution has been achieved. Contamination has not been reduced to background.

Release:

Release Tracking Number/Current Status:	3-0010992 / RAO
Primary ID:	Not reported
Official City:	SALEM
Notification:	05/10/1994
Category:	120 DY
Status Date:	08/13/1998
Phase:	Not reported
Response Action Outcome:	A2 - A permanent solution has been achieved. Contamination has not been reduced to background.
Oil / Haz Material Type:	Hazardous Material

[Click here to access the MA DEP site for this facility:](#)

Actions:



Map ID  
Direction  
Distance  
Elevation

MAP FINDINGS

Site

Database(s)

EDR ID Number  
EPA ID Number

**SALEM ST COLL OKEEFE BLDG (Continued)**

**S104545165**

Action Type: RNF  
Action Status: Reportable Release under MGL 21E  
Action Date: 5/10/1994  
Response Action Outcome: A permanent solution has been achieved. Contamination has not been reduced to background.

Action Type: Release Disposition  
Action Status: Reportable Release under MGL 21E  
Action Date: 5/10/1994  
Response Action Outcome: A permanent solution has been achieved. Contamination has not been reduced to background.

Action Type: A Notice sent to a Potentially Responsible Party (PRP)  
Action Status: A MassDEP piece of correspondence was issued (approvals, NORs, etc.  
Action Date: 5/20/1994  
Response Action Outcome: A permanent solution has been achieved. Contamination has not been reduced to background.

Action Type: Response Action Outcome - RAO  
Action Status: RAO Statement Received  
Action Date: 8/13/1998  
Response Action Outcome: A permanent solution has been achieved. Contamination has not been reduced to background.

Chemicals:  
Chemical: BENZO(K)FLUORANTHENE  
Quantity: 740 parts per billion  
Chemical: CHRYSENE  
Quantity: 1800 parts per billion  
Chemical: BENZO[A]ANTHRACENE  
Quantity: 2000 parts per billion  
Chemical: BENZO[A]PYRENE  
Quantity: 1000 parts per billion

**BH283**  
**NW**  
**1/2-1**  
**0.982 mi.**  
**5184 ft.**

**JORDAN MASONIC TEMPLE**  
**71 WALLIS STREET**  
**PEABODY, MA 01960**

**MA SHWS**  
**MA LUST**  
**MA RELEASE**

**S113882669**  
**N/A**

**Site 2 of 2 in cluster BH**

**Relative:** SHWS:  
**Higher** Release Tracking Number/Current Status: 3-0031584 / RAO  
Release Town: PEABODY  
**Actual:** Notification Date: 06/05/2013  
**42 ft.** Category: 72 HR  
Associated ID: Not reported  
**Current Status:** **Response Action Outcome**  
Status Date: 02/12/2014  
Phase: Not reported  
Response Action Outcome: A2 - A permanent solution has been achieved. Contamination has not been reduced to background.

Oil Or Haz Material: Oil  
Location Type: COMMERCIAL  
Source: UST  
Source: TANK  
Source: TRANSFORM

Map ID  
Direction  
Distance  
Elevation

MAP FINDINGS

Site

Database(s)

EDR ID Number  
EPA ID Number

**JORDAN MASONIC TEMPLE (Continued)**

**S113882669**

[Click here to access the MA DEP site for this facility:](#)

**Chemicals:**

Chemical: #2 FUEL OIL  
Quantity: 157 parts per million

**Actions:**

Action Type: BOL  
Action Status: Transmittal, Notice, or Notification Received  
Action Date: 10/21/2013  
Response Action Outcome: A permanent solution has been achieved. Contamination has not been reduced to background.

Action Type: Immediate Response Action  
Action Status: Status or Interim Report Received  
Action Date: 10/7/2013  
Response Action Outcome: A permanent solution has been achieved. Contamination has not been reduced to background.

Action Type: Immediate Response Action  
Action Status: Level I - Technical Screen Audit  
Action Date: 10/8/2013  
Response Action Outcome: A permanent solution has been achieved. Contamination has not been reduced to background.

Action Type: BOL  
Action Status: SHPFAC  
Action Date: 12/20/2013  
Response Action Outcome: A permanent solution has been achieved. Contamination has not been reduced to background.

Action Type: Immediate Response Action  
Action Status: Completion Statement Received  
Action Date: 2/12/2014  
Response Action Outcome: A permanent solution has been achieved. Contamination has not been reduced to background.

Action Type: Response Action Outcome - RAO  
Action Status: RAO Statement Received  
Action Date: 2/12/2014  
Response Action Outcome: A permanent solution has been achieved. Contamination has not been reduced to background.

Action Type: Immediate Response Action  
Action Status: Oral Approval of Plan or Action  
Action Date: 6/5/2013  
Response Action Outcome: A permanent solution has been achieved. Contamination has not been reduced to background.

Action Type: Release Disposition  
Action Status: Reportable Release under MGL 21E  
Action Date: 6/5/2013  
Response Action Outcome: A permanent solution has been achieved. Contamination has not been reduced to background.

Map ID  
Direction  
Distance  
Elevation

MAP FINDINGS

Site

Database(s)

EDR ID Number  
EPA ID Number

**JORDAN MASONIC TEMPLE (Continued)**

**S113882669**

Action Type: A Notice sent to a Potentially Responsible Party (PRP)  
Action Status: A MassDEP piece of correspondence was issued (approvals, NORs, etc.  
Action Date: 7/11/2013  
Response Action Outcome: A permanent solution has been achieved. Contamination has not been reduced to background.

Action Type: RNFE  
Action Status: Transmittal, Notice, or Notification Received  
Action Date: 8/2/2013  
Response Action Outcome: A permanent solution has been achieved. Contamination has not been reduced to background.

Action Type: RNF  
Action Status: Reportable Release under MGL 21E  
Action Date: 8/2/2013  
Response Action Outcome: A permanent solution has been achieved. Contamination has not been reduced to background.

Action Type: Immediate Response Action  
Action Status: Level I - Technical Screen Audit  
Action Date: 8/5/2013  
Response Action Outcome: A permanent solution has been achieved. Contamination has not been reduced to background.

Action Type: Immediate Response Action  
Action Status: Written Plan Received  
Action Date: 8/5/2013  
Response Action Outcome: A permanent solution has been achieved. Contamination has not been reduced to background.

Release Tracking Number/Current Status: 3-0031584 / RAO  
Release Town: PEABODY  
Notification Date: 06/05/2013  
Category: 72 HR  
Associated ID: Not reported  
**Current Status:** **Response Action Outcome**  
Status Date: 02/12/2014  
Phase: Not reported  
Response Action Outcome: A2 - A permanent solution has been achieved. Contamination has not been reduced to background.

Oil Or Haz Material: Oil  
Location Type: COMMERCIAL  
Source: UST  
Source: TANK  
Source: TRANSFORM

[Click here to access the MA DEP site for this facility:](#)

Chemicals:  
Chemical: #2 FUEL OIL  
Quantity: 157 parts per million

Actions:  
Action Type: BOL  
Action Status: Transmittal, Notice, or Notification Received

Map ID  
Direction  
Distance  
Elevation

MAP FINDINGS

Site

Database(s)

EDR ID Number  
EPA ID Number

**JORDAN MASONIC TEMPLE (Continued)**

**S113882669**

Action Date:	10/21/2013
Response Action Outcome:	A permanent solution has been achieved. Contamination has not been reduced to background.
Action Type:	Immediate Response Action
Action Status:	Status or Interim Report Received
Action Date:	10/7/2013
Response Action Outcome:	A permanent solution has been achieved. Contamination has not been reduced to background.
Action Type:	Immediate Response Action
Action Status:	Level I - Technical Screen Audit
Action Date:	10/8/2013
Response Action Outcome:	A permanent solution has been achieved. Contamination has not been reduced to background.
Action Type:	BOL
Action Status:	SHPFAC
Action Date:	12/20/2013
Response Action Outcome:	A permanent solution has been achieved. Contamination has not been reduced to background.
Action Type:	Immediate Response Action
Action Status:	Completion Statement Received
Action Date:	2/12/2014
Response Action Outcome:	A permanent solution has been achieved. Contamination has not been reduced to background.
Action Type:	Response Action Outcome - RAO
Action Status:	RAO Statement Received
Action Date:	2/12/2014
Response Action Outcome:	A permanent solution has been achieved. Contamination has not been reduced to background.
Action Type:	Immediate Response Action
Action Status:	Oral Approval of Plan or Action
Action Date:	6/5/2013
Response Action Outcome:	A permanent solution has been achieved. Contamination has not been reduced to background.
Action Type:	Release Disposition
Action Status:	Reportable Release under MGL 21E
Action Date:	6/5/2013
Response Action Outcome:	A permanent solution has been achieved. Contamination has not been reduced to background.
Action Type:	A Notice sent to a Potentially Responsible Party (PRP)
Action Status:	A MassDEP piece of correspondence was issued (approvals, NORs, etc.
Action Date:	7/11/2013
Response Action Outcome:	A permanent solution has been achieved. Contamination has not been reduced to background.
Action Type:	RNFE
Action Status:	Transmittal, Notice, or Notification Received
Action Date:	8/2/2013
Response Action Outcome:	A permanent solution has been achieved. Contamination has not been reduced to background.

Map ID  
Direction  
Distance  
Elevation

MAP FINDINGS

Site

Database(s)

EDR ID Number  
EPA ID Number

**JORDAN MASONIC TEMPLE (Continued)**

**S113882669**

Action Type: RNF  
Action Status: Reportable Release under MGL 21E  
Action Date: 8/2/2013  
Response Action Outcome: A permanent solution has been achieved. Contamination has not been reduced to background.

Action Type: Immediate Response Action  
Action Status: Level I - Technical Screen Audit  
Action Date: 8/5/2013  
Response Action Outcome: A permanent solution has been achieved. Contamination has not been reduced to background.

Action Type: Immediate Response Action  
Action Status: Written Plan Received  
Action Date: 8/5/2013  
Response Action Outcome: A permanent solution has been achieved. Contamination has not been reduced to background.

**LUST:**

**Facility:**

Release Tracking Number/Current Status: 3-0031584 / RAO  
Status Date: 02/12/2014  
Source Type: UST  
Release Town: PEABODY  
Notification Date: 06/05/2013  
Category: 72 HR  
Associated ID: Not reported  
Phase: Not reported  
Response Action Outcome: A2 - A permanent solution has been achieved. Contamination has not been reduced to background.

Oil Or Haz Material: Oil

Location Type: COMMERCIAL  
Source: UST  
Source: TANK  
Source: TRANSFORM

[Click here to access the MA DEP site for this facility:](#)

**Chemicals:**

Chemical: #2 FUEL OIL  
Quantity: 157 parts per million

**Actions:**

Action Type: BOL  
Action Status: Transmittal, Notice, or Notification Received  
Action Date: 10/21/2013  
Response Action Outcome: A permanent solution has been achieved. Contamination has not been reduced to background.

Action Type: Immediate Response Action  
Action Status: Status or Interim Report Received  
Action Date: 10/7/2013

Map ID  
Direction  
Distance  
Elevation

MAP FINDINGS

Site

Database(s)

EDR ID Number  
EPA ID Number

**JORDAN MASONIC TEMPLE (Continued)**

**S113882669**

Response Action Outcome: A permanent solution has been achieved. Contamination has not been reduced to background.

Action Type: Immediate Response Action  
Action Status: Level I - Technical Screen Audit  
Action Date: 10/8/2013

Response Action Outcome: A permanent solution has been achieved. Contamination has not been reduced to background.

Action Type: BOL  
Action Status: SHPFAC  
Action Date: 12/20/2013

Response Action Outcome: A permanent solution has been achieved. Contamination has not been reduced to background.

Action Type: Immediate Response Action  
Action Status: Completion Statement Received  
Action Date: 2/12/2014

Response Action Outcome: A permanent solution has been achieved. Contamination has not been reduced to background.

Action Type: Response Action Outcome - RAO  
Action Status: RAO Statement Received  
Action Date: 2/12/2014

Response Action Outcome: A permanent solution has been achieved. Contamination has not been reduced to background.

Action Type: Immediate Response Action  
Action Status: Oral Approval of Plan or Action  
Action Date: 6/5/2013

Response Action Outcome: A permanent solution has been achieved. Contamination has not been reduced to background.

Action Type: Release Disposition  
Action Status: Reportable Release under MGL 21E  
Action Date: 6/5/2013

Response Action Outcome: A permanent solution has been achieved. Contamination has not been reduced to background.

Action Type: A Notice sent to a Potentially Responsible Party (PRP)  
Action Status: A MassDEP piece of correspondence was issued (approvals, NORs, etc.  
Action Date: 7/11/2013

Response Action Outcome: A permanent solution has been achieved. Contamination has not been reduced to background.

Action Type: RNFE  
Action Status: Transmittal, Notice, or Notification Received  
Action Date: 8/2/2013

Response Action Outcome: A permanent solution has been achieved. Contamination has not been reduced to background.

Action Type: RNF  
Action Status: Reportable Release under MGL 21E  
Action Date: 8/2/2013

Response Action Outcome: A permanent solution has been achieved. Contamination has not been reduced to background.

Map ID  
Direction  
Distance  
Elevation

MAP FINDINGS

Site

Database(s)

EDR ID Number  
EPA ID Number

**JORDAN MASONIC TEMPLE (Continued)**

**S113882669**

Action Type: Immediate Response Action  
Action Status: Level I - Technical Screen Audit  
Action Date: 8/5/2013  
Response Action Outcome: A permanent solution has been achieved. Contamination has not been reduced to background.

Action Type: Immediate Response Action  
Action Status: Written Plan Received  
Action Date: 8/5/2013  
Response Action Outcome: A permanent solution has been achieved. Contamination has not been reduced to background.

**Release:**

Release Tracking Number/Current Status: 3-0031584 / RAO  
Primary ID: Not reported  
Official City: PEABODY  
Notification: 06/05/2013  
Category: 72 HR  
Status Date: 02/12/2014  
Phase: Not reported  
Response Action Outcome: A2 - A permanent solution has been achieved. Contamination has not been reduced to background.  
Oil / Haz Material Type: Oil

[Click here to access the MA DEP site for this facility:](#)

**Actions:**

Action Type: BOL  
Action Status: Transmittal, Notice, or Notification Received  
Action Date: 10/21/2013  
Response Action Outcome: A permanent solution has been achieved. Contamination has not been reduced to background.

Action Type: Immediate Response Action  
Action Status: Status or Interim Report Received  
Action Date: 10/7/2013  
Response Action Outcome: A permanent solution has been achieved. Contamination has not been reduced to background.

Action Type: Immediate Response Action  
Action Status: Level I - Technical Screen Audit  
Action Date: 10/8/2013  
Response Action Outcome: A permanent solution has been achieved. Contamination has not been reduced to background.

Action Type: BOL  
Action Status: SHPFAC  
Action Date: 12/20/2013  
Response Action Outcome: A permanent solution has been achieved. Contamination has not been reduced to background.

Action Type: Immediate Response Action  
Action Status: Completion Statement Received  
Action Date: 2/12/2014  
Response Action Outcome: A permanent solution has been achieved. Contamination has not been

Map ID  
Direction  
Distance  
Elevation

MAP FINDINGS

Site

Database(s)

EDR ID Number  
EPA ID Number

**JORDAN MASONIC TEMPLE (Continued)**

**S113882669**

reduced to background.

Action Type: Response Action Outcome - RAO  
Action Status: RAO Statement Received  
Action Date: 2/12/2014  
Response Action Outcome: A permanent solution has been achieved. Contamination has not been reduced to background.

Action Type: Immediate Response Action  
Action Status: Oral Approval of Plan or Action  
Action Date: 6/5/2013  
Response Action Outcome: A permanent solution has been achieved. Contamination has not been reduced to background.

Action Type: Release Disposition  
Action Status: Reportable Release under MGL 21E  
Action Date: 6/5/2013  
Response Action Outcome: A permanent solution has been achieved. Contamination has not been reduced to background.

Action Type: A Notice sent to a Potentially Responsible Party (PRP)  
Action Status: A MassDEP piece of correspondence was issued (approvals, NORs, etc.  
Action Date: 7/11/2013  
Response Action Outcome: A permanent solution has been achieved. Contamination has not been reduced to background.

Action Type: RNFE  
Action Status: Transmittal, Notice, or Notification Received  
Action Date: 8/2/2013  
Response Action Outcome: A permanent solution has been achieved. Contamination has not been reduced to background.

Action Type: RNF  
Action Status: Reportable Release under MGL 21E  
Action Date: 8/2/2013  
Response Action Outcome: A permanent solution has been achieved. Contamination has not been reduced to background.

Action Type: Immediate Response Action  
Action Status: Level I - Technical Screen Audit  
Action Date: 8/5/2013  
Response Action Outcome: A permanent solution has been achieved. Contamination has not been reduced to background.

Action Type: Immediate Response Action  
Action Status: Written Plan Received  
Action Date: 8/5/2013  
Response Action Outcome: A permanent solution has been achieved. Contamination has not been reduced to background.

Chemicals:  
Chemical: #2 FUEL OIL  
Quantity: 157 parts per million  
Location Type: COMMERCIAL  
Source: UST  
Source: TANK  
Source: TRANSFORM



Map ID  
Direction  
Distance  
Elevation

MAP FINDINGS

EDR ID Number  
EPA ID Number

284  
NW  
1/2-1  
0.983 mi.  
5188 ft.

NO LOCATION AID  
26 ELM ST  
PEABODY, MA

MA SHWS  
MA LAST  
MA RELEASE  
S104000379  
N/A

Relative:  
Higher  
Actual:  
42 ft.

SHWS:

Release Tracking Number/Current Status: 3-0018228 / RAO  
Release Town: PEABODY  
Notification Date: 04/23/1999  
Category: TWO HR  
Associated ID: Not reported  
**Current Status:** **Response Action Outcome**  
Status Date: 06/23/1999  
Phase: Not reported  
Response Action Outcome: A2 - A permanent solution has been achieved. Contamination has not been reduced to background.  
  
Oil Or Haz Material: Oil  
Location Type: RESIDENTIAL  
Source: PIPE  
Source: AST

[Click here to access the MA DEP site for this facility:](#)

Chemicals:

Chemical: FUEL OIL #2  
Quantity: 32 gallons  
Chemical: FUEL OIL #2  
Quantity: 15 gallons

Actions:

Action Type: Release Disposition  
Action Status: Reportable Release under MGL 21E  
Action Date: 4/23/1999  
Response Action Outcome: A permanent solution has been achieved. Contamination has not been reduced to background.

Action Type: Immediate Response Action  
Action Status: Oral Approval of Plan or Action  
Action Date: 4/23/1999  
Response Action Outcome: A permanent solution has been achieved. Contamination has not been reduced to background.

Action Type: A Notice sent to a Potentially Responsible Party (PRP)  
Action Status: A MassDEP piece of correspondence was issued (approvals, NORs, etc.  
Action Date: 6/21/1999  
Response Action Outcome: A permanent solution has been achieved. Contamination has not been reduced to background.

Action Type: RNF  
Action Status: Reportable Release under MGL 21E  
Action Date: 6/23/1999  
Response Action Outcome: A permanent solution has been achieved. Contamination has not been reduced to background.

Action Type: Response Action Outcome - RAO  
Action Status: RAO Statement Received  
Action Date: 6/23/1999

Map ID  
Direction  
Distance  
Elevation

MAP FINDINGS

Site

Database(s)

EDR ID Number  
EPA ID Number

**NO LOCATION AID (Continued)**

**S104000379**

Response Action Outcome: A permanent solution has been achieved. Contamination has not been reduced to background.

**LAST:**

Release Tracking Number/Current Status: 3-0018228 / RAO  
Source Type: AST  
Release Town: PEABODY  
Notification Date: 04/23/1999  
Category: TWO HR  
Associated ID: Not reported  
Status Date: 06/23/1999  
Phase: Not reported  
Response Action Outcome: A2 - A permanent solution has been achieved. Contamination has not been reduced to background.  
Oil Or Haz Material: Oil

**Chemicals:**

Chemical: FUEL OIL #2  
Quantity: 32 gallons  
Chemical: FUEL OIL #2  
Quantity: 15 gallons  
Location Type: RESIDENTIAL  
Source: PIPE  
Source: AST

**Actions:**

Action Type: Release Disposition  
Action Status: Reportable Release under MGL 21E  
Action Date: 4/23/1999  
Response Action Outcome: A permanent solution has been achieved. Contamination has not been reduced to background.

Action Type: Immediate Response Action  
Action Status: Oral Approval of Plan or Action  
Action Date: 4/23/1999  
Response Action Outcome: A permanent solution has been achieved. Contamination has not been reduced to background.

Action Type: A Notice sent to a Potentially Responsible Party (PRP)  
Action Status: A MassDEP piece of correspondence was issued (approvals, NORs, etc.  
Action Date: 6/21/1999  
Response Action Outcome: A permanent solution has been achieved. Contamination has not been reduced to background.

Action Type: RNF  
Action Status: Reportable Release under MGL 21E  
Action Date: 6/23/1999  
Response Action Outcome: A permanent solution has been achieved. Contamination has not been reduced to background.

Action Type: Response Action Outcome - RAO  
Action Status: RAO Statement Received  
Action Date: 6/23/1999  
Response Action Outcome: A permanent solution has been achieved. Contamination has not been reduced to background.

Map ID  
Direction  
Distance  
Elevation

MAP FINDINGS

Site

Database(s)

EDR ID Number  
EPA ID Number

**NO LOCATION AID (Continued)**

**S104000379**

Release:

Release Tracking Number/Current Status: 3-0018228 / RAO  
Primary ID: Not reported  
Official City: PEABODY  
Notification: 04/23/1999  
Category: TWO HR  
Status Date: 06/23/1999  
Phase: Not reported  
Response Action Outcome: A2 - A permanent solution has been achieved. Contamination has not been reduced to background.  
Oil / Haz Material Type: Oil

[Click here to access the MA DEP site for this facility:](#)

Actions:

Action Type: Release Disposition  
Action Status: Reportable Release under MGL 21E  
Action Date: 4/23/1999  
Response Action Outcome: A permanent solution has been achieved. Contamination has not been reduced to background.

Action Type: Immediate Response Action  
Action Status: Oral Approval of Plan or Action  
Action Date: 4/23/1999  
Response Action Outcome: A permanent solution has been achieved. Contamination has not been reduced to background.

Action Type: A Notice sent to a Potentially Responsible Party (PRP)  
Action Status: A MassDEP piece of correspondence was issued (approvals, NORs, etc.  
Action Date: 6/21/1999  
Response Action Outcome: A permanent solution has been achieved. Contamination has not been reduced to background.

Action Type: RNF  
Action Status: Reportable Release under MGL 21E  
Action Date: 6/23/1999  
Response Action Outcome: A permanent solution has been achieved. Contamination has not been reduced to background.

Action Type: Response Action Outcome - RAO  
Action Status: RAO Statement Received  
Action Date: 6/23/1999  
Response Action Outcome: A permanent solution has been achieved. Contamination has not been reduced to background.

Chemicals:

Chemical: FUEL OIL #2  
Quantity: 32 gallons  
Chemical: FUEL OIL #2  
Quantity: 15 gallons  
Location Type: RESIDENTIAL  
Source: PIPE  
Source: AST

Map ID  
Direction  
Distance  
Elevation

MAP FINDINGS

Site

Database(s)

EDR ID Number  
EPA ID Number

**BJ285**  
**ENE**  
**1/2-1**  
**0.984 mi.**  
**5195 ft.**

**INTERSECTION**  
**DERBY ST HAWTHORNE AVE**  
**SALEM, MA**

**MA SHWS** **S105810574**  
**MA RELEASE** **N/A**

**Site 3 of 5 in cluster BJ**

**Relative:**  
**Lower**

SHWS:

**Actual:**  
**15 ft.**

Release Tracking Number/Current Status: 3-0010741 / RAO  
Release Town: SALEM  
Notification Date: 03/24/1994  
Category: TWO HR  
Associated ID: Not reported  
**Current Status:** **Response Action Outcome**  
Status Date: 06/12/1996  
Phase: PHASE II  
Response Action Outcome: A2 - A permanent solution has been achieved. Contamination has not been reduced to background.  
  
Oil Or Haz Material: Oil  
Location Type: ROADWAY  
Location Type: UTILITY  
Source: PIPE

[Click here to access the MA DEP site for this facility:](#)

Chemicals:

Chemical: MINERAL OIL  
Quantity: 300 gallons  
Chemical: OIL  
Quantity: 300 gallons

Actions:

Action Type: Response Action Outcome - RAO  
Action Status: Fee Not Required - Fee Credited-FMCRA Use Only  
Action Date: 10/21/1997  
Response Action Outcome: A permanent solution has been achieved. Contamination has not been reduced to background.

Action Type: RLFA  
Action Status: FOLFLD  
Action Date: 3/24/1994  
Response Action Outcome: A permanent solution has been achieved. Contamination has not been reduced to background.

Action Type: Immediate Response Action  
Action Status: Oral Approval of Plan or Action  
Action Date: 3/24/1994  
Response Action Outcome: A permanent solution has been achieved. Contamination has not been reduced to background.

Action Type: Release Disposition  
Action Status: Reportable Release under MGL 21E  
Action Date: 3/24/1994  
Response Action Outcome: A permanent solution has been achieved. Contamination has not been reduced to background.

Action Type: A Notice sent to a Potentially Responsible Party (PRP)  
Action Status: A MassDEP piece of correspondence was issued (approvals, NORs, etc.  
Action Date: 4/26/1994

Map ID  
Direction  
Distance  
Elevation

MAP FINDINGS

Site

Database(s)

EDR ID Number  
EPA ID Number

**INTERSECTION (Continued)**

**S105810574**

Response Action Outcome: A permanent solution has been achieved. Contamination has not been reduced to background.

Action Type: RNF  
Action Status: Reportable Release under MGL 21E  
Action Date: 5/12/1994  
Response Action Outcome: A permanent solution has been achieved. Contamination has not been reduced to background.

Action Type: Response Action Outcome - RAO  
Action Status: RAO Statement Received  
Action Date: 6/12/1996  
Response Action Outcome: A permanent solution has been achieved. Contamination has not been reduced to background.

Action Type: Phase 1  
Action Status: Completion Statement Received  
Action Date: 6/12/1996  
Response Action Outcome: A permanent solution has been achieved. Contamination has not been reduced to background.

Action Type: Response Action Outcome - RAO  
Action Status: Fee Received - FMCRA Use Only  
Action Date: 6/14/1996  
Response Action Outcome: A permanent solution has been achieved. Contamination has not been reduced to background.

Action Type: Immediate Response Action  
Action Status: Completion Statement Received  
Action Date: 6/7/1994  
Response Action Outcome: A permanent solution has been achieved. Contamination has not been reduced to background.

**Release:**

Release Tracking Number/Current Status: 3-0010741 / RAO  
Primary ID: Not reported  
Official City: SALEM  
Notification: 03/24/1994  
Category: TWO HR  
Status Date: 06/12/1996  
Phase: PHASE II  
Response Action Outcome: A2 - A permanent solution has been achieved. Contamination has not been reduced to background.  
Oil / Haz Material Type: Oil

[Click here to access the MA DEP site for this facility:](#)

**Actions:**

Action Type: Response Action Outcome - RAO  
Action Status: Fee Not Required - Fee Credited-FMCRA Use Only  
Action Date: 10/21/1997  
Response Action Outcome: A permanent solution has been achieved. Contamination has not been reduced to background.

Action Type: RLFA

Map ID  
Direction  
Distance  
Elevation

MAP FINDINGS

Site

Database(s)

EDR ID Number  
EPA ID Number

**INTERSECTION (Continued)**

**S105810574**

Action Status:	FOLFLD
Action Date:	3/24/1994
Response Action Outcome:	A permanent solution has been achieved. Contamination has not been reduced to background.
Action Type:	Immediate Response Action
Action Status:	Oral Approval of Plan or Action
Action Date:	3/24/1994
Response Action Outcome:	A permanent solution has been achieved. Contamination has not been reduced to background.
Action Type:	Release Disposition
Action Status:	Reportable Release under MGL 21E
Action Date:	3/24/1994
Response Action Outcome:	A permanent solution has been achieved. Contamination has not been reduced to background.
Action Type:	A Notice sent to a Potentially Responsible Party (PRP)
Action Status:	A MassDEP piece of correspondence was issued (approvals, NORs, etc.
Action Date:	4/26/1994
Response Action Outcome:	A permanent solution has been achieved. Contamination has not been reduced to background.
Action Type:	RNF
Action Status:	Reportable Release under MGL 21E
Action Date:	5/12/1994
Response Action Outcome:	A permanent solution has been achieved. Contamination has not been reduced to background.
Action Type:	Response Action Outcome - RAO
Action Status:	RAO Statement Received
Action Date:	6/12/1996
Response Action Outcome:	A permanent solution has been achieved. Contamination has not been reduced to background.
Action Type:	Phase 1
Action Status:	Completion Statement Received
Action Date:	6/12/1996
Response Action Outcome:	A permanent solution has been achieved. Contamination has not been reduced to background.
Action Type:	Response Action Outcome - RAO
Action Status:	Fee Received - FMCRA Use Only
Action Date:	6/14/1996
Response Action Outcome:	A permanent solution has been achieved. Contamination has not been reduced to background.
Action Type:	Immediate Response Action
Action Status:	Completion Statement Received
Action Date:	6/7/1994
Response Action Outcome:	A permanent solution has been achieved. Contamination has not been reduced to background.
Chemicals:	
Chemical:	MINERAL OIL
Quantity:	300 gallons
Chemical:	OIL

Map ID  
Direction  
Distance  
Elevation

MAP FINDINGS

Site

Database(s)

EDR ID Number  
EPA ID Number

**INTERSECTION (Continued)**

**S105810574**

Quantity: 300 gallons  
Location Type: ROADWAY  
Location Type: UTILITY  
Source: PIPE

**BJ286**  
**ENE**  
**1/2-1**  
**0.992 mi.**  
**5238 ft.**

**MASSACHUSETTS ELECTRIC CO**  
**DERBY ST HAWTHORNE BLVD**  
**SALEM, MA 01970**

**MA SHWS**  
**MA RELEASE**

**S100829612**  
**N/A**

**Site 4 of 5 in cluster BJ**

**Relative:**  
**Lower**

**Actual:**  
**16 ft.**

SHWS:  
Release Tracking Number/Current Status: 3-0002898 / RAO  
Release Town: SALEM  
Notification Date: 12/14/1989  
Category: NONE  
Associated ID: Not reported  
**Current Status:** **Response Action Outcome**  
Status Date: 08/07/1996  
Phase: Not reported  
Response Action Outcome: -  
Oil Or Haz Material: Oil  
Source: PIPE

[Click here to access the MA DEP site for this facility:](#)

**Chemicals:**

Chemical: PETROLEUM  
Quantity: Not reported

**Actions:**

Action Type: Release Disposition  
Action Status: Valid Transition Site  
Action Date: 12/14/1989  
Response Action Outcome: Not reported

Action Type: A Notice sent to a Potentially Responsible Party (PRP)  
Action Status: A MassDEP piece of correspondence was issued (approvals, NORs, etc.  
Action Date: 12/14/1989  
Response Action Outcome: Not reported

Action Type: TREGS  
Action Status: RAOEQ  
Action Date: 8/7/1996  
Response Action Outcome: Not reported

**Release:**

Release Tracking Number/Current Status: 3-0002898 / RAO  
Primary ID: Not reported  
Official City: SALEM  
Notification: 12/14/1989  
Category: NONE  
Status Date: 08/07/1996  
Phase: Not reported  
Response Action Outcome: -

Map ID  
Direction  
Distance  
Elevation

MAP FINDINGS

Site

Database(s)

EDR ID Number  
EPA ID Number

**MASSACHUSETTS ELECTRIC CO (Continued)**

**S100829612**

Oil / Haz Material Type: Oil

[Click here to access the MA DEP site for this facility:](#)

**Actions:**

Action Type: Release Disposition  
Action Status: Valid Transition Site  
Action Date: 12/14/1989  
Response Action Outcome: Not reported

Action Type: A Notice sent to a Potentially Responsible Party (PRP)  
Action Status: A MassDEP piece of correspondence was issued (approvals, NORs, etc.  
Action Date: 12/14/1989  
Response Action Outcome: Not reported

Action Type: TREGS  
Action Status: RAOEQ  
Action Date: 8/7/1996  
Response Action Outcome: Not reported

**Chemicals:**

Chemical: PETROLEUM  
Quantity: Not reported  
Source: PIPE

**BL287**  
**WNW**  
**1/2-1**  
**0.993 mi.**  
**5242 ft.**

**NO LOCATION AID**  
**101R FOSTER ST**  
**PEABODY, MA**

**MA SHWS** **S121826538**  
**MA RELEASE** **N/A**

**Site 2 of 2 in cluster BL**

**Relative:**  
**Lower**  
**Actual:**  
**26 ft.**

**SHWS:**

Release Tracking Number/Current Status: 3-0020369 / RAONR  
Release Town: PEABODY  
Notification Date: 02/05/2001  
Category: 72 HR  
Associated ID: Not reported  
**Current Status:** **Response Action Outcome Not Required**  
Status Date: 02/12/2002  
Phase: Not reported  
Response Action Outcome: -  
Oil Or Haz Material: Hazardous Material  
Location Type: INDUSTRIAL  
Source: UNKNOWN

[Click here to access the MA DEP site for this facility:](#)

**Chemicals:**

Chemical: TOLUENE  
Quantity: 0.5 inches

**Actions:**

Action Type: Immediate Response Action  
Action Status: Modified Revised or Updated Plan Received  
Action Date: 10/22/2001  
Response Action Outcome: Not reported



Map ID  
Direction  
Distance  
Elevation

MAP FINDINGS

Site

Database(s)

EDR ID Number  
EPA ID Number

**NO LOCATION AID (Continued)**

**S121826538**

Action Type:	Immediate Response Action
Action Status:	Status or Interim Report Received
Action Date:	10/22/2001
Response Action Outcome:	Not reported
Action Type:	Compliance and Enforcement Action
Action Status:	Notice of Non-Compliance Issued
Action Date:	10/22/2008
Response Action Outcome:	Not reported
Action Type:	Compliance and Enforcement Action
Action Status:	Notice of Enforcement Conference
Action Date:	10/28/2010
Response Action Outcome:	Not reported
Action Type:	Tier Classification
Action Status:	Tier 2 Extension
Action Date:	11/11/2010
Response Action Outcome:	Not reported
Action Type:	Tier Classification
Action Status:	Tier 2 Transfer
Action Date:	11/30/2007
Response Action Outcome:	Not reported
Action Type:	Tier Classification
Action Status:	Tier 2 Extension
Action Date:	11/30/2007
Response Action Outcome:	Not reported
Action Type:	Compliance and Enforcement Action
Action Status:	ACOP
Action Date:	12/16/2010
Response Action Outcome:	Not reported
Action Type:	Tier Classification
Action Status:	Tier 2 Extension
Action Date:	12/22/2011
Response Action Outcome:	Not reported
Action Type:	Immediate Response Action
Action Status:	Status or Interim Report Received
Action Date:	12/8/2010
Response Action Outcome:	Not reported
Action Type:	Immediate Response Action
Action Status:	Modified Revised or Updated Plan Received
Action Date:	12/8/2010
Response Action Outcome:	Not reported
Action Type:	Immediate Response Action
Action Status:	Imminent Hazard Evaluation Received
Action Date:	12/8/2010
Response Action Outcome:	Not reported
Action Type:	RAO Not Required
Action Status:	Linked to a Tier Classified Site

Map ID  
Direction  
Distance  
Elevation

MAP FINDINGS

Site

Database(s)

EDR ID Number  
EPA ID Number

**NO LOCATION AID (Continued)**

**S121826538**

Action Date:	2/12/2002
Response Action Outcome:	Not reported
Action Type:	Tier Classification
Action Status:	Tier 2 Classification
Action Date:	2/12/2002
Response Action Outcome:	Not reported
Action Type:	Tier Classification
Action Status:	Transmittal, Notice, or Notification Received
Action Date:	2/12/2002
Response Action Outcome:	Not reported
Action Type:	Immediate Response Action
Action Status:	Modified Revised or Updated Plan Received
Action Date:	2/15/2008
Response Action Outcome:	Not reported
Action Type:	A Notice sent to a Potentially Responsible Party (PRP)
Action Status:	A MassDEP piece of correspondence was issued (approvals, NORs, etc.
Action Date:	2/26/2001
Response Action Outcome:	Not reported
Action Type:	Immediate Response Action
Action Status:	Oral Approval of Plan or Action
Action Date:	2/5/2001
Response Action Outcome:	Not reported
Action Type:	Release Disposition
Action Status:	Reportable Release under MGL 21E
Action Date:	2/5/2001
Response Action Outcome:	Not reported
Action Type:	Compliance and Enforcement Action
Action Status:	Amendment Received or Issued
Action Date:	3/23/2012
Response Action Outcome:	Not reported
Action Type:	Immediate Response Action
Action Status:	Status or Interim Report Received
Action Date:	3/24/2011
Response Action Outcome:	Not reported
Action Type:	Compliance and Enforcement Action
Action Status:	Notice of Non-Compliance Issued
Action Date:	3/30/2009
Response Action Outcome:	Not reported
Action Type:	Immediate Response Action
Action Status:	Status or Interim Report Received
Action Date:	3/8/2013
Response Action Outcome:	Not reported
Action Type:	Immediate Response Action
Action Status:	Status or Interim Report Received
Action Date:	3/9/2012
Response Action Outcome:	Not reported

Map ID  
Direction  
Distance  
Elevation

MAP FINDINGS

Site

Database(s)

EDR ID Number  
EPA ID Number

**NO LOCATION AID (Continued)**

**S121826538**

Action Type:	Compliance and Enforcement Action
Action Status:	Interim Deadline Letter Issued
Action Date:	4/10/2009
Response Action Outcome:	Not reported
Action Type:	RNF
Action Status:	Reportable Release under MGL 21E
Action Date:	4/5/2001
Response Action Outcome:	Not reported
Action Type:	Immediate Response Action
Action Status:	Written Plan Received
Action Date:	4/5/2001
Response Action Outcome:	Not reported
Action Type:	RLFA
Action Status:	FOLOFF
Action Date:	4/8/2011
Response Action Outcome:	Not reported
Action Type:	A Notice sent to a Potentially Responsible Party (PRP)
Action Status:	A MassDEP piece of correspondence was issued (approvals, NORs, etc.
Action Date:	8/13/2007
Response Action Outcome:	Not reported
Action Type:	Immediate Response Action
Action Status:	Completion Statement Received
Action Date:	8/2/2013
Response Action Outcome:	Not reported
Action Type:	Immediate Response Action
Action Status:	Status or Interim Report Received
Action Date:	9/13/2012
Response Action Outcome:	Not reported
Action Type:	Immediate Response Action
Action Status:	Status or Interim Report Received
Action Date:	9/9/2011
Response Action Outcome:	Not reported

**Release:**

Release Tracking Number/Current Status:	3-0020369 / RAONR
Primary ID:	Not reported
Official City:	PEABODY
Notification:	02/05/2001
Category:	72 HR
Status Date:	02/12/2002
Phase:	Not reported
Response Action Outcome:	-
Oil / Haz Material Type:	Hazardous Material

[Click here to access the MA DEP site for this facility:](#)

**Actions:**

Action Type:	Immediate Response Action
--------------	---------------------------

Map ID  
Direction  
Distance  
Elevation

MAP FINDINGS

Site

Database(s)

EDR ID Number  
EPA ID Number

**NO LOCATION AID (Continued)**

**S121826538**

Action Status: Modified Revised or Updated Plan Received  
Action Date: 10/22/2001  
Response Action Outcome: Not reported

Action Type: Immediate Response Action  
Action Status: Status or Interim Report Received  
Action Date: 10/22/2001  
Response Action Outcome: Not reported

Action Type: Compliance and Enforcement Action  
Action Status: Notice of Non-Compliance Issued  
Action Date: 10/22/2008  
Response Action Outcome: Not reported

Action Type: Compliance and Enforcement Action  
Action Status: Notice of Enforcement Conference  
Action Date: 10/28/2010  
Response Action Outcome: Not reported

Action Type: Tier Classification  
Action Status: Tier 2 Extension  
Action Date: 11/11/2010  
Response Action Outcome: Not reported

Action Type: Tier Classification  
Action Status: Tier 2 Transfer  
Action Date: 11/30/2007  
Response Action Outcome: Not reported

Action Type: Tier Classification  
Action Status: Tier 2 Extension  
Action Date: 11/30/2007  
Response Action Outcome: Not reported

Action Type: Compliance and Enforcement Action  
Action Status: ACOP  
Action Date: 12/16/2010  
Response Action Outcome: Not reported

Action Type: Tier Classification  
Action Status: Tier 2 Extension  
Action Date: 12/22/2011  
Response Action Outcome: Not reported

Action Type: Immediate Response Action  
Action Status: Status or Interim Report Received  
Action Date: 12/8/2010  
Response Action Outcome: Not reported

Action Type: Immediate Response Action  
Action Status: Modified Revised or Updated Plan Received  
Action Date: 12/8/2010  
Response Action Outcome: Not reported

Action Type: Immediate Response Action  
Action Status: Imminent Hazard Evaluation Received  
Action Date: 12/8/2010

Map ID  
Direction  
Distance  
Elevation

MAP FINDINGS

Site

Database(s)

EDR ID Number  
EPA ID Number

**NO LOCATION AID (Continued)**

**S121826538**

Response Action Outcome:	Not reported
Action Type:	RAO Not Required
Action Status:	Linked to a Tier Classified Site
Action Date:	2/12/2002
Response Action Outcome:	Not reported
Action Type:	Tier Classification
Action Status:	Tier 2 Classification
Action Date:	2/12/2002
Response Action Outcome:	Not reported
Action Type:	Tier Classification
Action Status:	Transmittal, Notice, or Notification Received
Action Date:	2/12/2002
Response Action Outcome:	Not reported
Action Type:	Immediate Response Action
Action Status:	Modified Revised or Updated Plan Received
Action Date:	2/15/2008
Response Action Outcome:	Not reported
Action Type:	A Notice sent to a Potentially Responsible Party (PRP)
Action Status:	A MassDEP piece of correspondence was issued (approvals, NORs, etc.)
Action Date:	2/26/2001
Response Action Outcome:	Not reported
Action Type:	Immediate Response Action
Action Status:	Oral Approval of Plan or Action
Action Date:	2/5/2001
Response Action Outcome:	Not reported
Action Type:	Release Disposition
Action Status:	Reportable Release under MGL 21E
Action Date:	2/5/2001
Response Action Outcome:	Not reported
Action Type:	Compliance and Enforcement Action
Action Status:	Amendment Received or Issued
Action Date:	3/23/2012
Response Action Outcome:	Not reported
Action Type:	Immediate Response Action
Action Status:	Status or Interim Report Received
Action Date:	3/24/2011
Response Action Outcome:	Not reported
Action Type:	Compliance and Enforcement Action
Action Status:	Notice of Non-Compliance Issued
Action Date:	3/30/2009
Response Action Outcome:	Not reported
Action Type:	Immediate Response Action
Action Status:	Status or Interim Report Received
Action Date:	3/8/2013
Response Action Outcome:	Not reported

Map ID  
Direction  
Distance  
Elevation

MAP FINDINGS

Site

Database(s)

EDR ID Number  
EPA ID Number

**NO LOCATION AID (Continued)**

**S121826538**

Action Type:	Immediate Response Action
Action Status:	Status or Interim Report Received
Action Date:	3/9/2012
Response Action Outcome:	Not reported
Action Type:	Compliance and Enforcement Action
Action Status:	Interim Deadline Letter Issued
Action Date:	4/10/2009
Response Action Outcome:	Not reported
Action Type:	RNF
Action Status:	Reportable Release under MGL 21E
Action Date:	4/5/2001
Response Action Outcome:	Not reported
Action Type:	Immediate Response Action
Action Status:	Written Plan Received
Action Date:	4/5/2001
Response Action Outcome:	Not reported
Action Type:	RLFA
Action Status:	FOLOFF
Action Date:	4/8/2011
Response Action Outcome:	Not reported
Action Type:	A Notice sent to a Potentially Responsible Party (PRP)
Action Status:	A MassDEP piece of correspondence was issued (approvals, NORs, etc.
Action Date:	8/13/2007
Response Action Outcome:	Not reported
Action Type:	Immediate Response Action
Action Status:	Completion Statement Received
Action Date:	8/2/2013
Response Action Outcome:	Not reported
Action Type:	Immediate Response Action
Action Status:	Status or Interim Report Received
Action Date:	9/13/2012
Response Action Outcome:	Not reported
Action Type:	Immediate Response Action
Action Status:	Status or Interim Report Received
Action Date:	9/9/2011
Response Action Outcome:	Not reported

Chemicals:	
Chemical:	TOLUENE
Quantity:	0.5 inches
Location Type:	INDUSTRIAL
Source:	UNKNOWN

Map ID  
Direction  
Distance  
Elevation

MAP FINDINGS

Site

Database(s)

EDR ID Number  
EPA ID Number

**BI288**  
**NW**  
**1/2-1**  
**0.993 mi.**  
**5243 ft.**  
**SES D GRIT & GREASE CHAMBER**  
**WALNUT ST**  
**PEABODY, MA 01960**  
**Site 2 of 2 in cluster BI**

**MA SHWS**  
**MA RELEASE**  
**S100829479**  
**N/A**

**Relative:**  
**Lower**

SHWS:

**Actual:**  
**22 ft.**

Release Tracking Number/Current Status: 3-0001703 / RAO  
Release Town: PEABODY  
Notification Date: 04/15/1988  
Category: NONE  
Associated ID: Not reported  
**Current Status:** **Response Action Outcome**  
Status Date: 07/28/1995  
Phase: Not reported  
Response Action Outcome: B1 - Remedial actions have not been conducted because a level of No Significant Risk exists.  
Oil Or Haz Material: Not reported  
Location Type: TANNERY  
Location Type: FORMER  
Location Type: WASTE TRMT  
Location Type: MUNICIPAL  
Source: CHAMBER  
Source: GRIT

[Click here to access the MA DEP site for this facility:](#)

Chemicals:

Chemical: SLUDGE ASH  
Quantity: Not reported

Actions:

Action Type: An activity type that is related to an Audit  
Action Status: NOA  
Action Date: 12/26/1995  
Response Action Outcome: Remedial actions have not been conducted because a level of No Significant Risk exists.

Action Type: Release Disposition  
Action Status: Valid Transition Site  
Action Date: 4/15/1988  
Response Action Outcome: Remedial actions have not been conducted because a level of No Significant Risk exists.

Action Type: Response Action Outcome - RAO  
Action Status: RAO Statement Received  
Action Date: 7/28/1995  
Response Action Outcome: Remedial actions have not been conducted because a level of No Significant Risk exists.

Release Tracking Number/Current Status: 3-0001703 / RAO  
Release Town: PEABODY  
Notification Date: 04/15/1988  
Category: NONE  
Associated ID: Not reported  
**Current Status:** **Response Action Outcome**  
Status Date: 07/28/1995

Map ID  
Direction  
Distance  
Elevation

MAP FINDINGS

Site

Database(s)

EDR ID Number  
EPA ID Number

**SESD GRIT & GREASE CHAMBER (Continued)**

**S100829479**

Phase: Not reported  
Response Action Outcome: B1 - Remedial actions have not been conducted because a level of No Significant Risk exists.  
Oil Or Haz Material: Not reported  
Location Type: TANNERY  
Location Type: FORMER  
Location Type: WASTE TRMT  
Location Type: MUNICIPAL  
Source: CHAMBER  
Source: GRIT

[Click here to access the MA DEP site for this facility:](#)

**Chemicals:**

Chemical: SLUDGE ASH  
Quantity: Not reported

**Actions:**

Action Type: An activity type that is related to an Audit  
Action Status: NOA  
Action Date: 12/26/1995  
Response Action Outcome: Remedial actions have not been conducted because a level of No Significant Risk exists.

Action Type: Release Disposition  
Action Status: Valid Transition Site  
Action Date: 4/15/1988  
Response Action Outcome: Remedial actions have not been conducted because a level of No Significant Risk exists.

Action Type: Response Action Outcome - RAO  
Action Status: RAO Statement Received  
Action Date: 7/28/1995  
Response Action Outcome: Remedial actions have not been conducted because a level of No Significant Risk exists.

**Release:**

Release Tracking Number/Current Status: 3-0001703 / RAO  
Primary ID: Not reported  
Official City: PEABODY  
Notification: 04/15/1988  
Category: NONE  
Status Date: 07/28/1995  
Phase: Not reported  
Response Action Outcome: B1 - Remedial actions have not been conducted because a level of No Significant Risk exists.  
Oil / Haz Material Type: Not reported

[Click here to access the MA DEP site for this facility:](#)

**Actions:**

Action Type: An activity type that is related to an Audit  
Action Status: NOA  
Action Date: 12/26/1995



Map ID  
Direction  
Distance  
Elevation

MAP FINDINGS

Site

Database(s)

EDR ID Number  
EPA ID Number

**SESD GRIT & GREASE CHAMBER (Continued)**

**S100829479**

Response Action Outcome: Remedial actions have not been conducted because a level of No Significant Risk exists.

Action Type: Release Disposition

Action Status: Valid Transition Site

Action Date: 4/15/1988

Response Action Outcome: Remedial actions have not been conducted because a level of No Significant Risk exists.

Action Type: Response Action Outcome - RAO

Action Status: RAO Statement Received

Action Date: 7/28/1995

Response Action Outcome: Remedial actions have not been conducted because a level of No Significant Risk exists.

Chemicals:

Chemical: SLUDGE ASH

Quantity: Not reported

Location Type: TANNERY

Location Type: FORMER

Location Type: WASTE TRMT

Location Type: MUNICIPAL

Source: CHAMBER

Source: GRIT

**BJ289**  
**ENE**  
**1/2-1**  
**0.994 mi.**  
**5250 ft.**

**NO LOCATION AID**  
**DERBY STREET AND HAWTHORNE BLVD**  
**SALEM, MA 01970**

**MA SHWS** **S106030057**  
**MA RELEASE** **N/A**

**Site 5 of 5 in cluster BJ**

**Relative:**  
**Lower**

SHWS:

Release Tracking Number/Current Status: 3-0023029 / RAO

Release Town: SALEM

Notification Date: 07/21/2003

Category: TWO HR

Associated ID: 3-0023029

**Current Status:** **Response Action Outcome**

Status Date: 07/20/2007

Phase: PHASE IV

Response Action Outcome: A2 - A permanent solution has been achieved. Contamination has not been reduced to background.

Oil Or Haz Material: Oil

Location Type: INDUSTRIAL

Source: PIPE

[Click here to access the MA DEP site for this facility:](#)

Chemicals:

Chemical: OIL

Quantity: 27 gallons

Chemical: MINERAL OIL

Quantity: 184 gallons

Actions:

Action Type: Immediate Response Action

Map ID  
Direction  
Distance  
Elevation

MAP FINDINGS

Site

Database(s)

EDR ID Number  
EPA ID Number

**NO LOCATION AID (Continued)**

**S106030057**

Action Status: Status or Interim Report Received  
Action Date: 11/24/2003  
Response Action Outcome: A permanent solution has been achieved. Contamination has not been reduced to background.

Action Type: Immediate Response Action  
Action Status: Status or Interim Report Received  
Action Date: 5/20/2004  
Response Action Outcome: A permanent solution has been achieved. Contamination has not been reduced to background.

Action Type: Phase 2  
Action Status: Scope of Work Received  
Action Date: 5/25/2006  
Response Action Outcome: A permanent solution has been achieved. Contamination has not been reduced to background.

Action Type: Phase 2  
Action Status: Completion Statement Received  
Action Date: 7/19/2006  
Response Action Outcome: A permanent solution has been achieved. Contamination has not been reduced to background.

Action Type: Phase 3  
Action Status: Completion Statement Received  
Action Date: 7/19/2006  
Response Action Outcome: A permanent solution has been achieved. Contamination has not been reduced to background.

Action Type: Response Action Outcome - RAO  
Action Status: RAO Statement Received  
Action Date: 7/20/2007  
Response Action Outcome: A permanent solution has been achieved. Contamination has not been reduced to background.

Action Type: Release Disposition  
Action Status: Reportable Release under MGL 21E  
Action Date: 7/21/2003  
Response Action Outcome: A permanent solution has been achieved. Contamination has not been reduced to background.

Action Type: Immediate Response Action  
Action Status: Oral Approval of Plan or Action  
Action Date: 7/21/2003  
Response Action Outcome: A permanent solution has been achieved. Contamination has not been reduced to background.

Action Type: A Notice sent to a Potentially Responsible Party (PRP)  
Action Status: A MassDEP piece of correspondence was issued (approvals, NORs, etc.  
Action Date: 7/21/2003  
Response Action Outcome: A permanent solution has been achieved. Contamination has not been reduced to background.

Action Type: Tier Classification  
Action Status: RTN Linked to TCLASS Via Tier Classification Submittal  
Action Date: 7/21/2004  
Response Action Outcome: A permanent solution has been achieved. Contamination has not been

Map ID  
Direction  
Distance  
Elevation

MAP FINDINGS

Site

Database(s)

EDR ID Number  
EPA ID Number

**NO LOCATION AID (Continued)**

**S106030057**

reduced to background.

Action Type: Tier Classification  
Action Status: Tier 2 Classification  
Action Date: 7/21/2004  
Response Action Outcome: A permanent solution has been achieved. Contamination has not been reduced to background.

Action Type: Tier Classification  
Action Status: RTN Linked to TCLASS Via IRA Completion Statement  
Action Date: 7/21/2004  
Response Action Outcome: A permanent solution has been achieved. Contamination has not been reduced to background.

Action Type: Tier Classification  
Action Status: Transmittal, Notice, or Notification Received  
Action Date: 7/21/2004  
Response Action Outcome: A permanent solution has been achieved. Contamination has not been reduced to background.

Action Type: Phase 2  
Action Status: Scope of Work Received  
Action Date: 7/21/2004  
Response Action Outcome: A permanent solution has been achieved. Contamination has not been reduced to background.

Action Type: Phase 1  
Action Status: Completion Statement Received  
Action Date: 7/21/2004  
Response Action Outcome: A permanent solution has been achieved. Contamination has not been reduced to background.

Action Type: RLFA  
Action Status: FLDRAN  
Action Date: 7/22/2003  
Response Action Outcome: A permanent solution has been achieved. Contamination has not been reduced to background.

Action Type: Release Disposition  
Action Status: Reportable Release under MGL 21E  
Action Date: 7/22/2003  
Response Action Outcome: A permanent solution has been achieved. Contamination has not been reduced to background.

Action Type: Tier Classification  
Action Status: Legal Notice Published  
Action Date: 7/23/2004  
Response Action Outcome: A permanent solution has been achieved. Contamination has not been reduced to background.

Action Type: Response Action Outcome - RAO  
Action Status: Fee Received - FMCRA Use Only  
Action Date: 7/31/2007  
Response Action Outcome: A permanent solution has been achieved. Contamination has not been reduced to background.

Action Type: Response Action Outcome - RAO

Map ID  
Direction  
Distance  
Elevation

MAP FINDINGS

Site

Database(s)

EDR ID Number  
EPA ID Number

**NO LOCATION AID (Continued)**

**S106030057**

Action Status: Fee Not Required - Fee Credited-FMCRA Use Only  
Action Date: 8/21/2007  
Response Action Outcome: A permanent solution has been achieved. Contamination has not been reduced to background.

Action Type: Immediate Response Action  
Action Status: Written Plan Received  
Action Date: 9/25/2003  
Response Action Outcome: A permanent solution has been achieved. Contamination has not been reduced to background.

Action Type: Partial RAO for this RTN  
Action Status: RAO Statement Received  
Action Date: 9/25/2003  
Response Action Outcome: A permanent solution has been achieved. Contamination has not been reduced to background.

Action Type: RNF  
Action Status: Reportable Release under MGL 21E  
Action Date: 9/25/2003  
Response Action Outcome: A permanent solution has been achieved. Contamination has not been reduced to background.

Action Type: Immediate Response Action  
Action Status: Imminent Hazard Evaluation Received  
Action Date: 9/25/2003  
Response Action Outcome: A permanent solution has been achieved. Contamination has not been reduced to background.

**Release:**

Release Tracking Number/Current Status: 3-0023029 / RAO  
Primary ID: 3-0023029  
Official City: SALEM  
Notification: 07/21/2003  
Category: TWO HR  
Status Date: 07/20/2007  
Phase: PHASE IV  
Response Action Outcome: A2 - A permanent solution has been achieved. Contamination has not been reduced to background.  
Oil / Haz Material Type: Oil

[Click here to access the MA DEP site for this facility:](#)

**Actions:**

Action Type: Immediate Response Action  
Action Status: Status or Interim Report Received  
Action Date: 11/24/2003  
Response Action Outcome: A permanent solution has been achieved. Contamination has not been reduced to background.

Action Type: Immediate Response Action  
Action Status: Status or Interim Report Received  
Action Date: 5/20/2004  
Response Action Outcome: A permanent solution has been achieved. Contamination has not been reduced to background.

Map ID  
Direction  
Distance  
Elevation

MAP FINDINGS

Site

Database(s)

EDR ID Number  
EPA ID Number

**NO LOCATION AID (Continued)**

**S106030057**

Action Type:	Phase 2
Action Status:	Scope of Work Received
Action Date:	5/25/2006
Response Action Outcome:	A permanent solution has been achieved. Contamination has not been reduced to background.
Action Type:	Phase 2
Action Status:	Completion Statement Received
Action Date:	7/19/2006
Response Action Outcome:	A permanent solution has been achieved. Contamination has not been reduced to background.
Action Type:	Phase 3
Action Status:	Completion Statement Received
Action Date:	7/19/2006
Response Action Outcome:	A permanent solution has been achieved. Contamination has not been reduced to background.
Action Type:	Response Action Outcome - RAO
Action Status:	RAO Statement Received
Action Date:	7/20/2007
Response Action Outcome:	A permanent solution has been achieved. Contamination has not been reduced to background.
Action Type:	Release Disposition
Action Status:	Reportable Release under MGL 21E
Action Date:	7/21/2003
Response Action Outcome:	A permanent solution has been achieved. Contamination has not been reduced to background.
Action Type:	Immediate Response Action
Action Status:	Oral Approval of Plan or Action
Action Date:	7/21/2003
Response Action Outcome:	A permanent solution has been achieved. Contamination has not been reduced to background.
Action Type:	A Notice sent to a Potentially Responsible Party (PRP)
Action Status:	A MassDEP piece of correspondence was issued (approvals, NORs, etc.
Action Date:	7/21/2003
Response Action Outcome:	A permanent solution has been achieved. Contamination has not been reduced to background.
Action Type:	Tier Classification
Action Status:	RTN Linked to TCLASS Via Tier Classification Submittal
Action Date:	7/21/2004
Response Action Outcome:	A permanent solution has been achieved. Contamination has not been reduced to background.
Action Type:	Tier Classification
Action Status:	Tier 2 Classification
Action Date:	7/21/2004
Response Action Outcome:	A permanent solution has been achieved. Contamination has not been reduced to background.
Action Type:	Tier Classification
Action Status:	RTN Linked to TCLASS Via IRA Completion Statement
Action Date:	7/21/2004

Map ID  
Direction  
Distance  
Elevation

MAP FINDINGS

Site

Database(s)

EDR ID Number  
EPA ID Number

**NO LOCATION AID (Continued)**

**S106030057**

Response Action Outcome:	A permanent solution has been achieved. Contamination has not been reduced to background.
Action Type:	Tier Classification
Action Status:	Transmittal, Notice, or Notification Received
Action Date:	7/21/2004
Response Action Outcome:	A permanent solution has been achieved. Contamination has not been reduced to background.
Action Type:	Phase 2
Action Status:	Scope of Work Received
Action Date:	7/21/2004
Response Action Outcome:	A permanent solution has been achieved. Contamination has not been reduced to background.
Action Type:	Phase 1
Action Status:	Completion Statement Received
Action Date:	7/21/2004
Response Action Outcome:	A permanent solution has been achieved. Contamination has not been reduced to background.
Action Type:	RLFA
Action Status:	FLDRAN
Action Date:	7/22/2003
Response Action Outcome:	A permanent solution has been achieved. Contamination has not been reduced to background.
Action Type:	Release Disposition
Action Status:	Reportable Release under MGL 21E
Action Date:	7/22/2003
Response Action Outcome:	A permanent solution has been achieved. Contamination has not been reduced to background.
Action Type:	Tier Classification
Action Status:	Legal Notice Published
Action Date:	7/23/2004
Response Action Outcome:	A permanent solution has been achieved. Contamination has not been reduced to background.
Action Type:	Response Action Outcome - RAO
Action Status:	Fee Received - FMCRA Use Only
Action Date:	7/31/2007
Response Action Outcome:	A permanent solution has been achieved. Contamination has not been reduced to background.
Action Type:	Response Action Outcome - RAO
Action Status:	Fee Not Required - Fee Credited-FMCRA Use Only
Action Date:	8/21/2007
Response Action Outcome:	A permanent solution has been achieved. Contamination has not been reduced to background.
Action Type:	Immediate Response Action
Action Status:	Written Plan Received
Action Date:	9/25/2003
Response Action Outcome:	A permanent solution has been achieved. Contamination has not been reduced to background.

Map ID  
Direction  
Distance  
Elevation

MAP FINDINGS

Site

Database(s)

EDR ID Number  
EPA ID Number

**NO LOCATION AID (Continued)**

**S106030057**

Action Type: Partial RAO for this RTN  
Action Status: RAO Statement Received  
Action Date: 9/25/2003  
Response Action Outcome: A permanent solution has been achieved. Contamination has not been reduced to background.

Action Type: RNF  
Action Status: Reportable Release under MGL 21E  
Action Date: 9/25/2003  
Response Action Outcome: A permanent solution has been achieved. Contamination has not been reduced to background.

Action Type: Immediate Response Action  
Action Status: Imminent Hazard Evaluation Received  
Action Date: 9/25/2003  
Response Action Outcome: A permanent solution has been achieved. Contamination has not been reduced to background.

Chemicals:  
Chemical: OIL  
Quantity: 27 gallons  
Chemical: MINERAL OIL  
Quantity: 184 gallons  
Location Type: INDUSTRIAL  
Source: PIPE

Count: 33 records.

## ORPHAN SUMMARY

City	EDR ID	Site Name	Site Address	Zip	Database(s)
PEABODY	S114004796	ON RAMP TO ROUTE 95 SOUTH	ROUTE 1 NORTH	01960	MA SHWS, MA RELEASE
PEABODY	S113805071	NO LOCATION AID	ROUTE 1 SOUTH	01960	MA SHWS, MA RELEASE
PEABODY	S103811439	NO LOCATION AID	RT 1 SOUTH@LAKE ST	01960	MA SHWS, MA RELEASE
PEABODY	S105810661	NO LOCATION AID	RTE 128 NORTH TO I95 NORTH OFF		MA SHWS, MA RELEASE
PEABODY	S116756091	HIGHWAY	ROUTE 128 SOUTH @ ROUTE 1		MA SHWS, MA RELEASE
PEABODY	S108962766	HIGHLANDS AT DEARBORN	DEARBORN RD	01960	MA SHWS, MA RELEASE
PEABODY	S109612988	NO LOCATION AID	FOSTER ST	01960	MA SHWS, MA RELEASE
PEABODY	S110526270	NO LOCATION AID	HOWLEY ST	01960	MA SHWS, MA RELEASE
PEABODY	S118337343	HOWLEY STREET BRIDGE	HOWLEY STREET	01960	MA SHWS, MA RELEASE
SALEM	S104546164	NO LOCATION AID	BRIDGE ST		MA SHWS, MA RELEASE
SALEM	S110055622	BRIDGE STREET (IN FRONT OF #190)	BRIDGE ST		MA SHWS, MA RELEASE
SALEM	S121394325	ADJACENT TO 401 BRIDGE ST	BRIDGE STREET		MA SHWS, MA RELEASE
SALEM	S112288419	SALEM TRAIN STATION	BRIDGE STREET		MA SHWS, MA RELEASE
SALEM	S103811521	AMTRAK YD	BRIDGE ST	01970	MA SHWS, MA RELEASE
SALEM	S108117157	70-8 CABLE TERMINATION CANAL ST SU	CANAL ST	01970	MA SHWS, MA RELEASE
SALEM	S117405696	NO LOCATION AID	53.5 CANAL STREET	01970	MA SHWS, MA LUST, MA RELEASE
SALEM	S108117583	S145-B CABLE TERMINATION CANAL ST	CANAL ST	01970	MA SHWS, MA RELEASE
SALEM	S106512995	SALEM HARBOR AT MOUTH OF SOUTH RIV	CONGRESS ST	01970	MA SHWS, MA RELEASE
SALEM	S108117334	IN FRONT OF GEORGE MCCABE MARINA	DANVERS RIVER @ KERNWOOD BR	01970	MA SHWS, MA RELEASE
SALEM	S117964755	115 KV UG TRANSMISSION CABLE	DERBY AT CONGRESS STREET	01970	MA SHWS, MA RELEASE
SALEM	S113805097	SPAULDING REHABILITATION HOSPITAL/	DOVE AVENUE	01970	MA SHWS, MA RELEASE
SALEM	S113805088	NORTH SHORE MEDICAL CENTER	DOVE AVENUE	01970	MA SHWS, MA RELEASE
SALEM	S104545535	NO LOCATION AID	FLINT ST CHANNEL	01970	MA SHWS, MA RELEASE
SALEM	S110303456	FURLONG PARK	FRANKLIN ST	01970	MA SHWS, MA RELEASE
SALEM	S111989460	RESIDENCE	64.5 HARBOR STREET	01970	MA SHWS, MA INST CONTROL, MA RELEASE
SALEM	1000132277	BAY STATE ADHESIVE CORP	SOUTH MASON ST	01970	MA LUST, MA RELEASE, RCRA NonC / NLR
SALEM	S109330332	COLINS COVE DUMP	MEMORIAL DR ESSEX STREET EXT	01970	MA SWF/LF
SALEM	S106775958	S145 CABLE	NEW DERBY ST	01970	MA SHWS, MA RELEASE
SALEM	1006371343	WITCHCRAFT HEIGHTS	PURITAN ROAD	01970	SEMS-ARCHIVE
SALEM	S111411803	NO LOCATION AID	SOUTH RIV		MA SHWS, MA RELEASE
SALEM	S118643342	MCGLEW PARK	201.5 NORTH STREET	01970	MA SHWS, MA RELEASE
SALEM	S108640650	NO LOCATION AID	SWAMPSCOTT RD		MA SHWS, MA RELEASE
SALEM	S118643375	WASHINGTON ST @ DODGE ST	WASHINGTON ST @ DODGE ST		MA SHWS, MA LUST, MA RELEASE



# GOVERNMENT RECORDS SEARCHED / DATA CURRENCY TRACKING

To maintain currency of the following federal and state databases, EDR contacts the appropriate governmental agency on a monthly or quarterly basis, as required.

**Number of Days to Update:** Provides confirmation that EDR is reporting records that have been updated within 90 days from the date the government agency made the information available to the public.

## STANDARD ENVIRONMENTAL RECORDS

### ***Federal NPL site list***

#### **NPL: National Priority List**

National Priorities List (Superfund). The NPL is a subset of CERCLIS and identifies over 1,200 sites for priority cleanup under the Superfund Program. NPL sites may encompass relatively large areas. As such, EDR provides polygon coverage for over 1,000 NPL site boundaries produced by EPA's Environmental Photographic Interpretation Center (EPIC) and regional EPA offices.

Date of Government Version: 11/14/2018	Source: EPA
Date Data Arrived at EDR: 11/27/2018	Telephone: N/A
Date Made Active in Reports: 12/07/2018	Last EDR Contact: 12/28/2018
Number of Days to Update: 10	Next Scheduled EDR Contact: 04/15/2019
	Data Release Frequency: Quarterly

#### **NPL Site Boundaries**

##### **Sources:**

EPA's Environmental Photographic Interpretation Center (EPIC)  
Telephone: 202-564-7333

EPA Region 1  
Telephone 617-918-1143

EPA Region 6  
Telephone: 214-655-6659

EPA Region 3  
Telephone 215-814-5418

EPA Region 7  
Telephone: 913-551-7247

EPA Region 4  
Telephone 404-562-8033

EPA Region 8  
Telephone: 303-312-6774

EPA Region 5  
Telephone 312-886-6686

EPA Region 9  
Telephone: 415-947-4246

EPA Region 10  
Telephone 206-553-8665

#### **Proposed NPL: Proposed National Priority List Sites**

A site that has been proposed for listing on the National Priorities List through the issuance of a proposed rule in the Federal Register. EPA then accepts public comments on the site, responds to the comments, and places on the NPL those sites that continue to meet the requirements for listing.

Date of Government Version: 11/14/2018	Source: EPA
Date Data Arrived at EDR: 11/27/2018	Telephone: N/A
Date Made Active in Reports: 12/07/2018	Last EDR Contact: 12/28/2018
Number of Days to Update: 10	Next Scheduled EDR Contact: 04/15/2019
	Data Release Frequency: Quarterly

#### **NPL LIENS: Federal Superfund Liens**

Federal Superfund Liens. Under the authority granted the USEPA by CERCLA of 1980, the USEPA has the authority to file liens against real property in order to recover remedial action expenditures or when the property owner received notification of potential liability. USEPA compiles a listing of filed notices of Superfund Liens.

## GOVERNMENT RECORDS SEARCHED / DATA CURRENCY TRACKING

Date of Government Version: 10/15/1991  
Date Data Arrived at EDR: 02/02/1994  
Date Made Active in Reports: 03/30/1994  
Number of Days to Update: 56

Source: EPA  
Telephone: 202-564-4267  
Last EDR Contact: 08/15/2011  
Next Scheduled EDR Contact: 11/28/2011  
Data Release Frequency: No Update Planned

### ***Federal Delisted NPL site list***

Delisted NPL: National Priority List Deletions

The National Oil and Hazardous Substances Pollution Contingency Plan (NCP) establishes the criteria that the EPA uses to delete sites from the NPL. In accordance with 40 CFR 300.425.(e), sites may be deleted from the NPL where no further response is appropriate.

Date of Government Version: 11/14/2018  
Date Data Arrived at EDR: 11/27/2018  
Date Made Active in Reports: 12/07/2018  
Number of Days to Update: 10

Source: EPA  
Telephone: N/A  
Last EDR Contact: 12/28/2018  
Next Scheduled EDR Contact: 04/15/2019  
Data Release Frequency: Quarterly

### ***Federal CERCLIS list***

FEDERAL FACILITY: Federal Facility Site Information listing

A listing of National Priority List (NPL) and Base Realignment and Closure (BRAC) sites found in the Comprehensive Environmental Response, Compensation and Liability Information System (CERCLIS) Database where EPA Federal Facilities Restoration and Reuse Office is involved in cleanup activities.

Date of Government Version: 11/07/2016  
Date Data Arrived at EDR: 01/05/2017  
Date Made Active in Reports: 04/07/2017  
Number of Days to Update: 92

Source: Environmental Protection Agency  
Telephone: 703-603-8704  
Last EDR Contact: 01/04/2019  
Next Scheduled EDR Contact: 04/15/2019  
Data Release Frequency: Varies

SEMS: Superfund Enterprise Management System

SEMS (Superfund Enterprise Management System) tracks hazardous waste sites, potentially hazardous waste sites, and remedial activities performed in support of EPA's Superfund Program across the United States. The list was formerly known as CERCLIS, renamed to SEMS by the EPA in 2015. The list contains data on potentially hazardous waste sites that have been reported to the USEPA by states, municipalities, private companies and private persons, pursuant to Section 103 of the Comprehensive Environmental Response, Compensation, and Liability Act (CERCLA). This dataset also contains sites which are either proposed to or on the National Priorities List (NPL) and the sites which are in the screening and assessment phase for possible inclusion on the NPL.

Date of Government Version: 11/14/2018  
Date Data Arrived at EDR: 11/27/2018  
Date Made Active in Reports: 12/07/2018  
Number of Days to Update: 10

Source: EPA  
Telephone: 800-424-9346  
Last EDR Contact: 12/28/2018  
Next Scheduled EDR Contact: 01/28/2019  
Data Release Frequency: Quarterly

### ***Federal CERCLIS NFRAP site list***

SEMS-ARCHIVE: Superfund Enterprise Management System Archive

## GOVERNMENT RECORDS SEARCHED / DATA CURRENCY TRACKING

SEMS-ARCHIVE (Superfund Enterprise Management System Archive) tracks sites that have no further interest under the Federal Superfund Program based on available information. The list was formerly known as the CERCLIS-NFRAP, renamed to SEMS ARCHIVE by the EPA in 2015. EPA may perform a minimal level of assessment work at a site while it is archived if site conditions change and/or new information becomes available. Archived sites have been removed and archived from the inventory of SEMS sites. Archived status indicates that, to the best of EPA's knowledge, assessment at a site has been completed and that EPA has determined no further steps will be taken to list the site on the National Priorities List (NPL), unless information indicates this decision was not appropriate or other considerations require a recommendation for listing at a later time. The decision does not necessarily mean that there is no hazard associated with a given site; it only means that, based upon available information, the location is not judged to be potential NPL site.

Date of Government Version: 11/14/2018	Source: EPA
Date Data Arrived at EDR: 11/28/2018	Telephone: 800-424-9346
Date Made Active in Reports: 12/07/2018	Last EDR Contact: 12/28/2018
Number of Days to Update: 9	Next Scheduled EDR Contact: 01/28/2019
	Data Release Frequency: Quarterly

### ***Federal RCRA CORRACTS facilities list***

CORRACTS: Corrective Action Report

CORRACTS identifies hazardous waste handlers with RCRA corrective action activity.

Date of Government Version: 03/01/2018	Source: EPA
Date Data Arrived at EDR: 03/28/2018	Telephone: 800-424-9346
Date Made Active in Reports: 06/22/2018	Last EDR Contact: 12/03/2018
Number of Days to Update: 86	Next Scheduled EDR Contact: 04/08/2019
	Data Release Frequency: Quarterly

### ***Federal RCRA non-CORRACTS TSD facilities list***

RCRA-TSDF: RCRA - Treatment, Storage and Disposal

RCRAInfo is EPA's comprehensive information system, providing access to data supporting the Resource Conservation and Recovery Act (RCRA) of 1976 and the Hazardous and Solid Waste Amendments (HSWA) of 1984. The database includes selective information on sites which generate, transport, store, treat and/or dispose of hazardous waste as defined by the Resource Conservation and Recovery Act (RCRA). Transporters are individuals or entities that move hazardous waste from the generator offsite to a facility that can recycle, treat, store, or dispose of the waste. TSDFs treat, store, or dispose of the waste.

Date of Government Version: 03/01/2018	Source: Environmental Protection Agency
Date Data Arrived at EDR: 03/28/2018	Telephone: (888) 372-7341
Date Made Active in Reports: 06/22/2018	Last EDR Contact: 12/03/2018
Number of Days to Update: 86	Next Scheduled EDR Contact: 04/08/2019
	Data Release Frequency: Quarterly

### ***Federal RCRA generators list***

RCRA-LQG: RCRA - Large Quantity Generators

RCRAInfo is EPA's comprehensive information system, providing access to data supporting the Resource Conservation and Recovery Act (RCRA) of 1976 and the Hazardous and Solid Waste Amendments (HSWA) of 1984. The database includes selective information on sites which generate, transport, store, treat and/or dispose of hazardous waste as defined by the Resource Conservation and Recovery Act (RCRA). Large quantity generators (LQGs) generate over 1,000 kilograms (kg) of hazardous waste, or over 1 kg of acutely hazardous waste per month.

Date of Government Version: 03/01/2018	Source: Environmental Protection Agency
Date Data Arrived at EDR: 03/28/2018	Telephone: (888) 372-7341
Date Made Active in Reports: 06/22/2018	Last EDR Contact: 12/03/2018
Number of Days to Update: 86	Next Scheduled EDR Contact: 04/08/2019
	Data Release Frequency: Quarterly

## GOVERNMENT RECORDS SEARCHED / DATA CURRENCY TRACKING

### RCRA-SQG: RCRA - Small Quantity Generators

RCRAInfo is EPA's comprehensive information system, providing access to data supporting the Resource Conservation and Recovery Act (RCRA) of 1976 and the Hazardous and Solid Waste Amendments (HSWA) of 1984. The database includes selective information on sites which generate, transport, store, treat and/or dispose of hazardous waste as defined by the Resource Conservation and Recovery Act (RCRA). Small quantity generators (SQGs) generate between 100 kg and 1,000 kg of hazardous waste per month.

Date of Government Version: 03/01/2018	Source: Environmental Protection Agency
Date Data Arrived at EDR: 03/28/2018	Telephone: (888) 372-7341
Date Made Active in Reports: 06/22/2018	Last EDR Contact: 12/03/2018
Number of Days to Update: 86	Next Scheduled EDR Contact: 04/08/2019
	Data Release Frequency: Quarterly

### RCRA-CESQG: RCRA - Conditionally Exempt Small Quantity Generators

RCRAInfo is EPA's comprehensive information system, providing access to data supporting the Resource Conservation and Recovery Act (RCRA) of 1976 and the Hazardous and Solid Waste Amendments (HSWA) of 1984. The database includes selective information on sites which generate, transport, store, treat and/or dispose of hazardous waste as defined by the Resource Conservation and Recovery Act (RCRA). Conditionally exempt small quantity generators (CESQGs) generate less than 100 kg of hazardous waste, or less than 1 kg of acutely hazardous waste per month.

Date of Government Version: 03/01/2018	Source: Environmental Protection Agency
Date Data Arrived at EDR: 03/28/2018	Telephone: (888) 372-7341
Date Made Active in Reports: 06/22/2018	Last EDR Contact: 12/03/2018
Number of Days to Update: 86	Next Scheduled EDR Contact: 04/08/2019
	Data Release Frequency: Quarterly

### ***Federal institutional controls / engineering controls registries***

#### LUCIS: Land Use Control Information System

LUCIS contains records of land use control information pertaining to the former Navy Base Realignment and Closure properties.

Date of Government Version: 10/17/2018	Source: Department of the Navy
Date Data Arrived at EDR: 10/25/2018	Telephone: 843-820-7326
Date Made Active in Reports: 12/07/2018	Last EDR Contact: 10/15/2018
Number of Days to Update: 43	Next Scheduled EDR Contact: 02/25/2019
	Data Release Frequency: Varies

#### US ENG CONTROLS: Engineering Controls Sites List

A listing of sites with engineering controls in place. Engineering controls include various forms of caps, building foundations, liners, and treatment methods to create pathway elimination for regulated substances to enter environmental media or effect human health.

Date of Government Version: 07/31/2018	Source: Environmental Protection Agency
Date Data Arrived at EDR: 08/28/2018	Telephone: 703-603-0695
Date Made Active in Reports: 09/14/2018	Last EDR Contact: 11/28/2018
Number of Days to Update: 17	Next Scheduled EDR Contact: 03/11/2019
	Data Release Frequency: Varies

#### US INST CONTROL: Sites with Institutional Controls

A listing of sites with institutional controls in place. Institutional controls include administrative measures, such as groundwater use restrictions, construction restrictions, property use restrictions, and post remediation care requirements intended to prevent exposure to contaminants remaining on site. Deed restrictions are generally required as part of the institutional controls.

Date of Government Version: 07/31/2018	Source: Environmental Protection Agency
Date Data Arrived at EDR: 08/28/2018	Telephone: 703-603-0695
Date Made Active in Reports: 09/14/2018	Last EDR Contact: 11/28/2018
Number of Days to Update: 17	Next Scheduled EDR Contact: 03/11/2019
	Data Release Frequency: Varies

# GOVERNMENT RECORDS SEARCHED / DATA CURRENCY TRACKING

## ***Federal ERNS list***

ERNS: Emergency Response Notification System

Emergency Response Notification System. ERNS records and stores information on reported releases of oil and hazardous substances.

Date of Government Version: 09/24/2018  
Date Data Arrived at EDR: 09/25/2018  
Date Made Active in Reports: 11/09/2018  
Number of Days to Update: 45

Source: National Response Center, United States Coast Guard  
Telephone: 202-267-2180  
Last EDR Contact: 01/08/2019  
Next Scheduled EDR Contact: 04/08/2019  
Data Release Frequency: Quarterly

## ***State- and tribal - equivalent CERCLIS***

SHWS: Site Transition List

Contains information on releases of oil and hazardous materials that have been reported to DEP.

Date of Government Version: 07/10/2018  
Date Data Arrived at EDR: 10/03/2018  
Date Made Active in Reports: 10/05/2018  
Number of Days to Update: 2

Source: Department of Environmental Protection  
Telephone: 617-292-5990  
Last EDR Contact: 01/09/2019  
Next Scheduled EDR Contact: 04/22/2019  
Data Release Frequency: Quarterly

## ***State and tribal landfill and/or solid waste disposal site lists***

LF PROFILES: Landfill Profiles Listing

This spreadsheet describes landfills that have actively accepted waste or have closed under MassDEP Solid Waste Regulations first adopted in 1971 (310 CMR 16.00 and 310 CMR 19.00). The list does not include landfills that closed before 1971 (and which never had a MassDEP permit or approval), or for which agency data is incomplete.

Date of Government Version: 07/01/2015  
Date Data Arrived at EDR: 10/27/2015  
Date Made Active in Reports: 12/14/2015  
Number of Days to Update: 48

Source: Department of Environmental Protection  
Telephone: 617-292-5868  
Last EDR Contact: 01/04/2019  
Next Scheduled EDR Contact: 04/15/2019  
Data Release Frequency: Varies

SWF/LF: Solid Waste Facility Database/Transfer Stations

Solid Waste Facilities/Landfill Sites. SWF/LF type records typically contain an inventory of solid waste disposal facilities or landfills in a particular state. Depending on the state, these may be active or inactive facilities or open dumps that failed to meet RCRA Subtitle D Section 4004 criteria for solid waste landfills or disposal sites.

Date of Government Version: 05/01/2018  
Date Data Arrived at EDR: 07/05/2018  
Date Made Active in Reports: 08/14/2018  
Number of Days to Update: 40

Source: Department of Environmental Protection  
Telephone: 617-292-5989  
Last EDR Contact: 01/04/2019  
Next Scheduled EDR Contact: 04/15/2019  
Data Release Frequency: Annually

## ***State and tribal leaking storage tank lists***

LAST: Leaking Aboveground Storage Tank Sites

Sites within the Releases Database that have a AST listed as its source.

Date of Government Version: 07/10/2018  
Date Data Arrived at EDR: 10/03/2018  
Date Made Active in Reports: 10/05/2018  
Number of Days to Update: 2

Source: Department of Environmental Protection  
Telephone: 617-292-5500  
Last EDR Contact: 01/09/2019  
Next Scheduled EDR Contact: 04/22/2019  
Data Release Frequency: Quarterly

## GOVERNMENT RECORDS SEARCHED / DATA CURRENCY TRACKING

### LUST: Leaking Underground Storage Tank Listing

Sites within the Leaking Underground Storage Tank Listing that have a UST listed as its source.

Date of Government Version: 07/10/2018	Source: Department of Environmental Protection
Date Data Arrived at EDR: 10/03/2018	Telephone: 617-292-5990
Date Made Active in Reports: 10/05/2018	Last EDR Contact: 01/09/2019
Number of Days to Update: 2	Next Scheduled EDR Contact: 04/22/2019
	Data Release Frequency: Quarterly

### INDIAN LUST R7: Leaking Underground Storage Tanks on Indian Land

LUSTs on Indian land in Iowa, Kansas, and Nebraska

Date of Government Version: 04/24/2018	Source: EPA Region 7
Date Data Arrived at EDR: 05/18/2018	Telephone: 913-551-7003
Date Made Active in Reports: 07/20/2018	Last EDR Contact: 10/26/2018
Number of Days to Update: 63	Next Scheduled EDR Contact: 02/04/2019
	Data Release Frequency: Varies

### INDIAN LUST R8: Leaking Underground Storage Tanks on Indian Land

LUSTs on Indian land in Colorado, Montana, North Dakota, South Dakota, Utah and Wyoming.

Date of Government Version: 04/25/2018	Source: EPA Region 8
Date Data Arrived at EDR: 05/18/2018	Telephone: 303-312-6271
Date Made Active in Reports: 07/20/2018	Last EDR Contact: 10/26/2018
Number of Days to Update: 63	Next Scheduled EDR Contact: 02/04/2019
	Data Release Frequency: Varies

### INDIAN LUST R9: Leaking Underground Storage Tanks on Indian Land

LUSTs on Indian land in Arizona, California, New Mexico and Nevada

Date of Government Version: 04/10/2018	Source: Environmental Protection Agency
Date Data Arrived at EDR: 05/18/2018	Telephone: 415-972-3372
Date Made Active in Reports: 07/20/2018	Last EDR Contact: 10/26/2018
Number of Days to Update: 63	Next Scheduled EDR Contact: 02/04/2019
	Data Release Frequency: Varies

### INDIAN LUST R10: Leaking Underground Storage Tanks on Indian Land

LUSTs on Indian land in Alaska, Idaho, Oregon and Washington.

Date of Government Version: 04/12/2018	Source: EPA Region 10
Date Data Arrived at EDR: 05/18/2018	Telephone: 206-553-2857
Date Made Active in Reports: 07/20/2018	Last EDR Contact: 10/26/2018
Number of Days to Update: 63	Next Scheduled EDR Contact: 02/04/2019
	Data Release Frequency: Varies

### INDIAN LUST R6: Leaking Underground Storage Tanks on Indian Land

LUSTs on Indian land in New Mexico and Oklahoma.

Date of Government Version: 04/01/2018	Source: EPA Region 6
Date Data Arrived at EDR: 05/18/2018	Telephone: 214-665-6597
Date Made Active in Reports: 07/20/2018	Last EDR Contact: 10/26/2018
Number of Days to Update: 63	Next Scheduled EDR Contact: 02/04/2019
	Data Release Frequency: Varies

### INDIAN LUST R4: Leaking Underground Storage Tanks on Indian Land

LUSTs on Indian land in Florida, Mississippi and North Carolina.

Date of Government Version: 05/08/2018	Source: EPA Region 4
Date Data Arrived at EDR: 05/18/2018	Telephone: 404-562-8677
Date Made Active in Reports: 07/20/2018	Last EDR Contact: 10/26/2018
Number of Days to Update: 63	Next Scheduled EDR Contact: 02/04/2019
	Data Release Frequency: Varies

## GOVERNMENT RECORDS SEARCHED / DATA CURRENCY TRACKING

### INDIAN LUST R1: Leaking Underground Storage Tanks on Indian Land

A listing of leaking underground storage tank locations on Indian Land.

Date of Government Version: 04/13/2018  
Date Data Arrived at EDR: 05/18/2018  
Date Made Active in Reports: 07/20/2018  
Number of Days to Update: 63

Source: EPA Region 1  
Telephone: 617-918-1313  
Last EDR Contact: 10/26/2018  
Next Scheduled EDR Contact: 02/04/2019  
Data Release Frequency: Varies

### INDIAN LUST R5: Leaking Underground Storage Tanks on Indian Land

Leaking underground storage tanks located on Indian Land in Michigan, Minnesota and Wisconsin.

Date of Government Version: 04/12/2018  
Date Data Arrived at EDR: 05/18/2018  
Date Made Active in Reports: 07/20/2018  
Number of Days to Update: 63

Source: EPA, Region 5  
Telephone: 312-886-7439  
Last EDR Contact: 10/26/2018  
Next Scheduled EDR Contact: 02/04/2019  
Data Release Frequency: Varies

### **State and tribal registered storage tank lists**

#### FEMA UST: Underground Storage Tank Listing

A listing of all FEMA owned underground storage tanks.

Date of Government Version: 05/15/2017  
Date Data Arrived at EDR: 05/30/2017  
Date Made Active in Reports: 10/13/2017  
Number of Days to Update: 136

Source: FEMA  
Telephone: 202-646-5797  
Last EDR Contact: 01/08/2019  
Next Scheduled EDR Contact: 04/22/2019  
Data Release Frequency: Varies

#### UST: Summary Listing of all the Tanks Registered in the State of Massachusetts

Registered Underground Storage Tanks. UST's are regulated under Subtitle I of the Resource Conservation and Recovery Act (RCRA) and must be registered with the state department responsible for administering the UST program. Available information varies by state program.

Date of Government Version: 11/02/2018  
Date Data Arrived at EDR: 11/08/2018  
Date Made Active in Reports: 11/14/2018  
Number of Days to Update: 6

Source: Department of Fire Services, Office of the Public Safety  
Telephone: 617-556-1035  
Last EDR Contact: 10/15/2018  
Next Scheduled EDR Contact: 01/28/2019  
Data Release Frequency: Quarterly

#### AST: Aboveground Storage Tank Database

Registered Aboveground Storage Tanks.

Date of Government Version: 07/13/2018  
Date Data Arrived at EDR: 07/17/2018  
Date Made Active in Reports: 08/23/2018  
Number of Days to Update: 37

Source: Department of Public Safety  
Telephone: 617-556-1035  
Last EDR Contact: 11/26/2018  
Next Scheduled EDR Contact: 01/28/2019  
Data Release Frequency: No Update Planned

#### AST 2: Aboveground Storage Tanks

Aboveground storage tanks

Date of Government Version: 10/15/2018  
Date Data Arrived at EDR: 10/16/2018  
Date Made Active in Reports: 11/01/2018  
Number of Days to Update: 16

Source: Department of Fire Services  
Telephone: 978-567-3181  
Last EDR Contact: 10/15/2018  
Next Scheduled EDR Contact: 01/28/2019  
Data Release Frequency: Varies

#### INDIAN UST R5: Underground Storage Tanks on Indian Land

The Indian Underground Storage Tank (UST) database provides information about underground storage tanks on Indian land in EPA Region 5 (Michigan, Minnesota and Wisconsin and Tribal Nations).

## GOVERNMENT RECORDS SEARCHED / DATA CURRENCY TRACKING

Date of Government Version: 04/12/2018  
Date Data Arrived at EDR: 05/18/2018  
Date Made Active in Reports: 07/20/2018  
Number of Days to Update: 63

Source: EPA Region 5  
Telephone: 312-886-6136  
Last EDR Contact: 10/26/2018  
Next Scheduled EDR Contact: 02/04/2019  
Data Release Frequency: Varies

### INDIAN UST R1: Underground Storage Tanks on Indian Land

The Indian Underground Storage Tank (UST) database provides information about underground storage tanks on Indian land in EPA Region 1 (Connecticut, Maine, Massachusetts, New Hampshire, Rhode Island, Vermont and ten Tribal Nations).

Date of Government Version: 04/13/2018  
Date Data Arrived at EDR: 05/18/2018  
Date Made Active in Reports: 07/20/2018  
Number of Days to Update: 63

Source: EPA, Region 1  
Telephone: 617-918-1313  
Last EDR Contact: 10/26/2018  
Next Scheduled EDR Contact: 02/04/2019  
Data Release Frequency: Varies

### INDIAN UST R4: Underground Storage Tanks on Indian Land

The Indian Underground Storage Tank (UST) database provides information about underground storage tanks on Indian land in EPA Region 4 (Alabama, Florida, Georgia, Kentucky, Mississippi, North Carolina, South Carolina, Tennessee and Tribal Nations).

Date of Government Version: 05/08/2018  
Date Data Arrived at EDR: 05/18/2018  
Date Made Active in Reports: 07/20/2018  
Number of Days to Update: 63

Source: EPA Region 4  
Telephone: 404-562-9424  
Last EDR Contact: 10/26/2018  
Next Scheduled EDR Contact: 02/04/2019  
Data Release Frequency: Varies

### INDIAN UST R10: Underground Storage Tanks on Indian Land

The Indian Underground Storage Tank (UST) database provides information about underground storage tanks on Indian land in EPA Region 10 (Alaska, Idaho, Oregon, Washington, and Tribal Nations).

Date of Government Version: 04/12/2018  
Date Data Arrived at EDR: 05/18/2018  
Date Made Active in Reports: 07/20/2018  
Number of Days to Update: 63

Source: EPA Region 10  
Telephone: 206-553-2857  
Last EDR Contact: 10/26/2018  
Next Scheduled EDR Contact: 02/04/2019  
Data Release Frequency: Varies

### INDIAN UST R6: Underground Storage Tanks on Indian Land

The Indian Underground Storage Tank (UST) database provides information about underground storage tanks on Indian land in EPA Region 6 (Louisiana, Arkansas, Oklahoma, New Mexico, Texas and 65 Tribes).

Date of Government Version: 04/01/2018  
Date Data Arrived at EDR: 05/18/2018  
Date Made Active in Reports: 07/20/2018  
Number of Days to Update: 63

Source: EPA Region 6  
Telephone: 214-665-7591  
Last EDR Contact: 10/26/2018  
Next Scheduled EDR Contact: 02/04/2019  
Data Release Frequency: Varies

### INDIAN UST R8: Underground Storage Tanks on Indian Land

The Indian Underground Storage Tank (UST) database provides information about underground storage tanks on Indian land in EPA Region 8 (Colorado, Montana, North Dakota, South Dakota, Utah, Wyoming and 27 Tribal Nations).

Date of Government Version: 04/25/2018  
Date Data Arrived at EDR: 05/18/2018  
Date Made Active in Reports: 07/20/2018  
Number of Days to Update: 63

Source: EPA Region 8  
Telephone: 303-312-6137  
Last EDR Contact: 10/26/2018  
Next Scheduled EDR Contact: 02/04/2019  
Data Release Frequency: Varies

### INDIAN UST R9: Underground Storage Tanks on Indian Land

The Indian Underground Storage Tank (UST) database provides information about underground storage tanks on Indian land in EPA Region 9 (Arizona, California, Hawaii, Nevada, the Pacific Islands, and Tribal Nations).



## GOVERNMENT RECORDS SEARCHED / DATA CURRENCY TRACKING

Date of Government Version: 04/10/2018  
Date Data Arrived at EDR: 05/18/2018  
Date Made Active in Reports: 07/20/2018  
Number of Days to Update: 63

Source: EPA Region 9  
Telephone: 415-972-3368  
Last EDR Contact: 10/26/2018  
Next Scheduled EDR Contact: 02/04/2019  
Data Release Frequency: Varies

### INDIAN UST R7: Underground Storage Tanks on Indian Land

The Indian Underground Storage Tank (UST) database provides information about underground storage tanks on Indian land in EPA Region 7 (Iowa, Kansas, Missouri, Nebraska, and 9 Tribal Nations).

Date of Government Version: 04/24/2018  
Date Data Arrived at EDR: 05/18/2018  
Date Made Active in Reports: 07/20/2018  
Number of Days to Update: 63

Source: EPA Region 7  
Telephone: 913-551-7003  
Last EDR Contact: 10/26/2018  
Next Scheduled EDR Contact: 02/04/2019  
Data Release Frequency: Varies

### **State and tribal institutional control / engineering control registries**

#### INST CONTROL: Sites With Activity and Use Limitation

Activity and Use Limitations establish limits and conditions on the future use of contaminated property, and therefore allow cleanups to be tailored to these uses.

Date of Government Version: 07/10/2018  
Date Data Arrived at EDR: 10/03/2018  
Date Made Active in Reports: 10/05/2018  
Number of Days to Update: 2

Source: Department of Environmental Protection  
Telephone: 617-292-5990  
Last EDR Contact: 01/09/2019  
Next Scheduled EDR Contact: 04/22/2019  
Data Release Frequency: Quarterly

### **State and tribal voluntary cleanup sites**

#### INDIAN VCP R7: Voluntary Cleanup Priority Listing

A listing of voluntary cleanup priority sites located on Indian Land located in Region 7.

Date of Government Version: 03/20/2008  
Date Data Arrived at EDR: 04/22/2008  
Date Made Active in Reports: 05/19/2008  
Number of Days to Update: 27

Source: EPA, Region 7  
Telephone: 913-551-7365  
Last EDR Contact: 04/20/2009  
Next Scheduled EDR Contact: 07/20/2009  
Data Release Frequency: Varies

#### INDIAN VCP R1: Voluntary Cleanup Priority Listing

A listing of voluntary cleanup priority sites located on Indian Land located in Region 1.

Date of Government Version: 07/27/2015  
Date Data Arrived at EDR: 09/29/2015  
Date Made Active in Reports: 02/18/2016  
Number of Days to Update: 142

Source: EPA, Region 1  
Telephone: 617-918-1102  
Last EDR Contact: 12/19/2018  
Next Scheduled EDR Contact: 04/08/2019  
Data Release Frequency: Varies

### **State and tribal Brownfields sites**

#### BROWNFIELDS: Completed Brownfields Covenants Listing

Under Massachusetts law, M.G.L. c. 21E is the statute that governs the cleanup of releases of oil and/or hazardous material to the environment. The Brownfields Act of 1998 amended M.G.L. c. 21E by establishing significant liability relief and financial incentives to spur the redevelopment of brownfields, while ensuring that the Commonwealth's environmental standards are met. Most brownfields are redeveloped with the benefit of liability protections that operate automatically under M.G.L. c. 21E.

Date of Government Version: 04/05/2017  
Date Data Arrived at EDR: 08/03/2017  
Date Made Active in Reports: 10/10/2017  
Number of Days to Update: 68

Source: Office of the Attorney General  
Telephone: 617-963-2423  
Last EDR Contact: 11/02/2018  
Next Scheduled EDR Contact: 02/11/2019  
Data Release Frequency: Annually

## GOVERNMENT RECORDS SEARCHED / DATA CURRENCY TRACKING

### BROWNFIELDS 2: Potential Brownfields Listing

A listing of potential brownfields site locations in the state.

Date of Government Version: 05/22/2017  
Date Data Arrived at EDR: 08/03/2017  
Date Made Active in Reports: 09/22/2017  
Number of Days to Update: 50

Source: Department of Environmental Protection  
Telephone: 617-556-1007  
Last EDR Contact: 11/02/2018  
Next Scheduled EDR Contact: 02/11/2019  
Data Release Frequency: Varies

### ADDITIONAL ENVIRONMENTAL RECORDS

#### ***Local Brownfield lists***

#### US BROWNFIELDS: A Listing of Brownfields Sites

Brownfields are real property, the expansion, redevelopment, or reuse of which may be complicated by the presence or potential presence of a hazardous substance, pollutant, or contaminant. Cleaning up and reinvesting in these properties takes development pressures off of undeveloped, open land, and both improves and protects the environment. Assessment, Cleanup and Redevelopment Exchange System (ACRES) stores information reported by EPA Brownfields grant recipients on brownfields properties assessed or cleaned up with grant funding as well as information on Targeted Brownfields Assessments performed by EPA Regions. A listing of ACRES Brownfield sites is obtained from Cleanups in My Community. Cleanups in My Community provides information on Brownfields properties for which information is reported back to EPA, as well as areas served by Brownfields grant programs.

Date of Government Version: 09/18/2018  
Date Data Arrived at EDR: 09/18/2018  
Date Made Active in Reports: 11/09/2018  
Number of Days to Update: 52

Source: Environmental Protection Agency  
Telephone: 202-566-2777  
Last EDR Contact: 12/18/2018  
Next Scheduled EDR Contact: 04/01/2019  
Data Release Frequency: Semi-Annually

#### ***Local Lists of Landfill / Solid Waste Disposal Sites***

#### INDIAN ODI: Report on the Status of Open Dumps on Indian Lands

Location of open dumps on Indian land.

Date of Government Version: 12/31/1998  
Date Data Arrived at EDR: 12/03/2007  
Date Made Active in Reports: 01/24/2008  
Number of Days to Update: 52

Source: Environmental Protection Agency  
Telephone: 703-308-8245  
Last EDR Contact: 10/25/2018  
Next Scheduled EDR Contact: 02/11/2019  
Data Release Frequency: Varies

#### ODI: Open Dump Inventory

An open dump is defined as a disposal facility that does not comply with one or more of the Part 257 or Part 258 Subtitle D Criteria.

Date of Government Version: 06/30/1985  
Date Data Arrived at EDR: 08/09/2004  
Date Made Active in Reports: 09/17/2004  
Number of Days to Update: 39

Source: Environmental Protection Agency  
Telephone: 800-424-9346  
Last EDR Contact: 06/09/2004  
Next Scheduled EDR Contact: N/A  
Data Release Frequency: No Update Planned

#### DEBRIS REGION 9: Torres Martinez Reservation Illegal Dump Site Locations

A listing of illegal dump sites location on the Torres Martinez Indian Reservation located in eastern Riverside County and northern Imperial County, California.

Date of Government Version: 01/12/2009  
Date Data Arrived at EDR: 05/07/2009  
Date Made Active in Reports: 09/21/2009  
Number of Days to Update: 137

Source: EPA, Region 9  
Telephone: 415-947-4219  
Last EDR Contact: 10/22/2018  
Next Scheduled EDR Contact: 02/04/2019  
Data Release Frequency: No Update Planned

## GOVERNMENT RECORDS SEARCHED / DATA CURRENCY TRACKING

### IHS OPEN DUMPS: Open Dumps on Indian Land

A listing of all open dumps located on Indian Land in the United States.

Date of Government Version: 04/01/2014

Date Data Arrived at EDR: 08/06/2014

Date Made Active in Reports: 01/29/2015

Number of Days to Update: 176

Source: Department of Health & Human Services, Indian Health Service

Telephone: 301-443-1452

Last EDR Contact: 11/02/2018

Next Scheduled EDR Contact: 02/11/2019

Data Release Frequency: Varies

### Local Lists of Hazardous waste / Contaminated Sites

#### US HIST CDL: National Clandestine Laboratory Register

A listing of clandestine drug lab locations that have been removed from the DEAs National Clandestine Laboratory Register.

Date of Government Version: 09/21/2018

Date Data Arrived at EDR: 09/21/2018

Date Made Active in Reports: 11/09/2018

Number of Days to Update: 49

Source: Drug Enforcement Administration

Telephone: 202-307-1000

Last EDR Contact: 11/26/2018

Next Scheduled EDR Contact: 03/11/2019

Data Release Frequency: No Update Planned

#### US CDL: Clandestine Drug Labs

A listing of clandestine drug lab locations. The U.S. Department of Justice ("the Department") provides this web site as a public service. It contains addresses of some locations where law enforcement agencies reported they found chemicals or other items that indicated the presence of either clandestine drug laboratories or dumpsites. In most cases, the source of the entries is not the Department, and the Department has not verified the entry and does not guarantee its accuracy. Members of the public must verify the accuracy of all entries by, for example, contacting local law enforcement and local health departments.

Date of Government Version: 09/21/2018

Date Data Arrived at EDR: 09/21/2018

Date Made Active in Reports: 11/09/2018

Number of Days to Update: 49

Source: Drug Enforcement Administration

Telephone: 202-307-1000

Last EDR Contact: 11/26/2018

Next Scheduled EDR Contact: 03/11/2019

Data Release Frequency: Quarterly

### Local Land Records

#### LIENS: Liens Information Listing

A listing of environmental liens.

Date of Government Version: 03/07/2018

Date Data Arrived at EDR: 03/09/2018

Date Made Active in Reports: 06/21/2018

Number of Days to Update: 104

Source: Department of Environmental Protection

Telephone: 617-292-5628

Last EDR Contact: 11/15/2018

Next Scheduled EDR Contact: 03/04/2019

Data Release Frequency: Varies

#### LIENS 2: CERCLA Lien Information

A Federal CERCLA ('Superfund') lien can exist by operation of law at any site or property at which EPA has spent Superfund monies. These monies are spent to investigate and address releases and threatened releases of contamination. CERCLIS provides information as to the identity of these sites and properties.

Date of Government Version: 08/13/2018

Date Data Arrived at EDR: 10/04/2018

Date Made Active in Reports: 11/16/2018

Number of Days to Update: 43

Source: Environmental Protection Agency

Telephone: 202-564-6023

Last EDR Contact: 12/28/2018

Next Scheduled EDR Contact: 02/04/2019

Data Release Frequency: Semi-Annually

### Records of Emergency Release Reports

## GOVERNMENT RECORDS SEARCHED / DATA CURRENCY TRACKING

### HMIRS: Hazardous Materials Information Reporting System

Hazardous Materials Incident Report System. HMIRS contains hazardous material spill incidents reported to DOT.

Date of Government Version: 03/26/2018	Source: U.S. Department of Transportation
Date Data Arrived at EDR: 03/27/2018	Telephone: 202-366-4555
Date Made Active in Reports: 06/08/2018	Last EDR Contact: 01/08/2019
Number of Days to Update: 73	Next Scheduled EDR Contact: 04/08/2019
	Data Release Frequency: Quarterly

### RELEASE: Reportable Releases

Contains information on all releases of oil and hazardous materials that have been reported to DEP

Date of Government Version: 07/10/2018	Source: Department of Environmental Protection
Date Data Arrived at EDR: 10/03/2018	Telephone: 617-292-5990
Date Made Active in Reports: 10/05/2018	Last EDR Contact: 01/09/2019
Number of Days to Update: 2	Next Scheduled EDR Contact: 04/22/2019
	Data Release Frequency: Quarterly

### MA SPILLS: Historical Spill List

The Spills Database was the release notification tracking system for spills that occurred prior to October 1, 1993. This information should be considered to be primarily of historical interest since all of the listed spills have either been cleaned up or assigned new tracking numbers and moved to the Reportable Releases or Sites Transition List databases.

Date of Government Version: 09/30/1993	Source: Department of Environmental Protection
Date Data Arrived at EDR: 12/03/2003	Telephone: 617-292-5720
Date Made Active in Reports: 12/31/2003	Last EDR Contact: 12/03/2003
Number of Days to Update: 28	Next Scheduled EDR Contact: N/A
	Data Release Frequency: No Update Planned

### SPILLS 90: SPILLS90 data from FirstSearch

Spills 90 includes those spill and release records available exclusively from FirstSearch databases. Typically, they may include chemical, oil and/or hazardous substance spills recorded after 1990. Duplicate records that are already included in EDR incident and release records are not included in Spills 90.

Date of Government Version: 12/11/2012	Source: FirstSearch
Date Data Arrived at EDR: 01/03/2013	Telephone: N/A
Date Made Active in Reports: 02/08/2013	Last EDR Contact: 01/03/2013
Number of Days to Update: 36	Next Scheduled EDR Contact: N/A
	Data Release Frequency: No Update Planned

### SPILLS 80: SPILLS80 data from FirstSearch

Spills 80 includes those spill and release records available from FirstSearch databases prior to 1990. Typically, they may include chemical, oil and/or hazardous substance spills recorded before 1990. Duplicate records that are already included in EDR incident and release records are not included in Spills 80.

Date of Government Version: 03/10/1998	Source: FirstSearch
Date Data Arrived at EDR: 01/03/2013	Telephone: N/A
Date Made Active in Reports: 03/05/2013	Last EDR Contact: 01/03/2013
Number of Days to Update: 61	Next Scheduled EDR Contact: N/A
	Data Release Frequency: No Update Planned

### **Other Ascertainable Records**

#### RCRA NonGen / NLR: RCRA - Non Generators / No Longer Regulated

RCRAInfo is EPA's comprehensive information system, providing access to data supporting the Resource Conservation and Recovery Act (RCRA) of 1976 and the Hazardous and Solid Waste Amendments (HSWA) of 1984. The database includes selective information on sites which generate, transport, store, treat and/or dispose of hazardous waste as defined by the Resource Conservation and Recovery Act (RCRA). Non-Generators do not presently generate hazardous waste.

## GOVERNMENT RECORDS SEARCHED / DATA CURRENCY TRACKING

Date of Government Version: 03/01/2018  
Date Data Arrived at EDR: 03/28/2018  
Date Made Active in Reports: 06/22/2018  
Number of Days to Update: 86

Source: Environmental Protection Agency  
Telephone: (888) 372-7341  
Last EDR Contact: 12/03/2018  
Next Scheduled EDR Contact: 04/08/2019  
Data Release Frequency: Quarterly

### FUDS: Formerly Used Defense Sites

The listing includes locations of Formerly Used Defense Sites properties where the US Army Corps of Engineers is actively working or will take necessary cleanup actions.

Date of Government Version: 01/31/2015  
Date Data Arrived at EDR: 07/08/2015  
Date Made Active in Reports: 10/13/2015  
Number of Days to Update: 97

Source: U.S. Army Corps of Engineers  
Telephone: 202-528-4285  
Last EDR Contact: 11/19/2018  
Next Scheduled EDR Contact: 03/04/2019  
Data Release Frequency: Varies

### DOD: Department of Defense Sites

This data set consists of federally owned or administered lands, administered by the Department of Defense, that have any area equal to or greater than 640 acres of the United States, Puerto Rico, and the U.S. Virgin Islands.

Date of Government Version: 12/31/2005  
Date Data Arrived at EDR: 11/10/2006  
Date Made Active in Reports: 01/11/2007  
Number of Days to Update: 62

Source: USGS  
Telephone: 888-275-8747  
Last EDR Contact: 10/12/2018  
Next Scheduled EDR Contact: 01/21/2019  
Data Release Frequency: Semi-Annually

### FEDLAND: Federal and Indian Lands

Federally and Indian administrated lands of the United States. Lands included are administrated by: Army Corps of Engineers, Bureau of Reclamation, National Wild and Scenic River, National Wildlife Refuge, Public Domain Land, Wilderness, Wilderness Study Area, Wildlife Management Area, Bureau of Indian Affairs, Bureau of Land Management, Department of Justice, Forest Service, Fish and Wildlife Service, National Park Service.

Date of Government Version: 12/31/2005  
Date Data Arrived at EDR: 02/06/2006  
Date Made Active in Reports: 01/11/2007  
Number of Days to Update: 339

Source: U.S. Geological Survey  
Telephone: 888-275-8747  
Last EDR Contact: 10/12/2018  
Next Scheduled EDR Contact: 01/21/2019  
Data Release Frequency: N/A

### SCRD DRYCLEANERS: State Coalition for Remediation of Drycleaners Listing

The State Coalition for Remediation of Drycleaners was established in 1998, with support from the U.S. EPA Office of Superfund Remediation and Technology Innovation. It is comprised of representatives of states with established drycleaner remediation programs. Currently the member states are Alabama, Connecticut, Florida, Illinois, Kansas, Minnesota, Missouri, North Carolina, Oregon, South Carolina, Tennessee, Texas, and Wisconsin.

Date of Government Version: 01/01/2017  
Date Data Arrived at EDR: 02/03/2017  
Date Made Active in Reports: 04/07/2017  
Number of Days to Update: 63

Source: Environmental Protection Agency  
Telephone: 615-532-8599  
Last EDR Contact: 11/16/2018  
Next Scheduled EDR Contact: 02/25/2019  
Data Release Frequency: Varies

### US FIN ASSUR: Financial Assurance Information

All owners and operators of facilities that treat, store, or dispose of hazardous waste are required to provide proof that they will have sufficient funds to pay for the clean up, closure, and post-closure care of their facilities.

Date of Government Version: 08/31/2018  
Date Data Arrived at EDR: 09/25/2018  
Date Made Active in Reports: 11/09/2018  
Number of Days to Update: 45

Source: Environmental Protection Agency  
Telephone: 202-566-1917  
Last EDR Contact: 12/21/2018  
Next Scheduled EDR Contact: 04/08/2019  
Data Release Frequency: Quarterly

## GOVERNMENT RECORDS SEARCHED / DATA CURRENCY TRACKING

### EPA WATCH LIST: EPA WATCH LIST

EPA maintains a "Watch List" to facilitate dialogue between EPA, state and local environmental agencies on enforcement matters relating to facilities with alleged violations identified as either significant or high priority. Being on the Watch List does not mean that the facility has actually violated the law only that an investigation by EPA or a state or local environmental agency has led those organizations to allege that an unproven violation has in fact occurred. Being on the Watch List does not represent a higher level of concern regarding the alleged violations that were detected, but instead indicates cases requiring additional dialogue between EPA, state and local agencies - primarily because of the length of time the alleged violation has gone unaddressed or unresolved.

Date of Government Version: 08/30/2013	Source: Environmental Protection Agency
Date Data Arrived at EDR: 03/21/2014	Telephone: 617-520-3000
Date Made Active in Reports: 06/17/2014	Last EDR Contact: 11/05/2018
Number of Days to Update: 88	Next Scheduled EDR Contact: 02/18/2019
	Data Release Frequency: Quarterly

### 2020 COR ACTION: 2020 Corrective Action Program List

The EPA has set ambitious goals for the RCRA Corrective Action program by creating the 2020 Corrective Action Universe. This RCRA cleanup baseline includes facilities expected to need corrective action. The 2020 universe contains a wide variety of sites. Some properties are heavily contaminated while others were contaminated but have since been cleaned up. Still others have not been fully investigated yet, and may require little or no remediation. Inclusion in the 2020 Universe does not necessarily imply failure on the part of a facility to meet its RCRA obligations.

Date of Government Version: 09/30/2017	Source: Environmental Protection Agency
Date Data Arrived at EDR: 05/08/2018	Telephone: 703-308-4044
Date Made Active in Reports: 07/20/2018	Last EDR Contact: 11/09/2018
Number of Days to Update: 73	Next Scheduled EDR Contact: 02/18/2019
	Data Release Frequency: Varies

### TSCA: Toxic Substances Control Act

Toxic Substances Control Act. TSCA identifies manufacturers and importers of chemical substances included on the TSCA Chemical Substance Inventory list. It includes data on the production volume of these substances by plant site.

Date of Government Version: 12/31/2016	Source: EPA
Date Data Arrived at EDR: 06/21/2017	Telephone: 202-260-5521
Date Made Active in Reports: 01/05/2018	Last EDR Contact: 12/21/2018
Number of Days to Update: 198	Next Scheduled EDR Contact: 04/01/2019
	Data Release Frequency: Every 4 Years

### TRIS: Toxic Chemical Release Inventory System

Toxic Release Inventory System. TRIS identifies facilities which release toxic chemicals to the air, water and land in reportable quantities under SARA Title III Section 313.

Date of Government Version: 12/31/2016	Source: EPA
Date Data Arrived at EDR: 01/10/2018	Telephone: 202-566-0250
Date Made Active in Reports: 01/12/2018	Last EDR Contact: 11/16/2018
Number of Days to Update: 2	Next Scheduled EDR Contact: 03/04/2019
	Data Release Frequency: Annually

### SSTS: Section 7 Tracking Systems

Section 7 of the Federal Insecticide, Fungicide and Rodenticide Act, as amended (92 Stat. 829) requires all registered pesticide-producing establishments to submit a report to the Environmental Protection Agency by March 1st each year. Each establishment must report the types and amounts of pesticides, active ingredients and devices being produced, and those having been produced and sold or distributed in the past year.

Date of Government Version: 12/31/2009	Source: EPA
Date Data Arrived at EDR: 12/10/2010	Telephone: 202-564-4203
Date Made Active in Reports: 02/25/2011	Last EDR Contact: 10/24/2018
Number of Days to Update: 77	Next Scheduled EDR Contact: 02/04/2019
	Data Release Frequency: Annually

## GOVERNMENT RECORDS SEARCHED / DATA CURRENCY TRACKING

### ROD: Records Of Decision

Record of Decision. ROD documents mandate a permanent remedy at an NPL (Superfund) site containing technical and health information to aid in the cleanup.

Date of Government Version: 08/13/2018	Source: EPA
Date Data Arrived at EDR: 10/04/2018	Telephone: 703-416-0223
Date Made Active in Reports: 11/16/2018	Last EDR Contact: 12/28/2018
Number of Days to Update: 43	Next Scheduled EDR Contact: 03/18/2019
	Data Release Frequency: Annually

### RMP: Risk Management Plans

When Congress passed the Clean Air Act Amendments of 1990, it required EPA to publish regulations and guidance for chemical accident prevention at facilities using extremely hazardous substances. The Risk Management Program Rule (RMP Rule) was written to implement Section 112(r) of these amendments. The rule, which built upon existing industry codes and standards, requires companies of all sizes that use certain flammable and toxic substances to develop a Risk Management Program, which includes a(n): Hazard assessment that details the potential effects of an accidental release, an accident history of the last five years, and an evaluation of worst-case and alternative accidental releases; Prevention program that includes safety precautions and maintenance, monitoring, and employee training measures; and Emergency response program that spells out emergency health care, employee training measures and procedures for informing the public and response agencies (e.g the fire department) should an accident occur.

Date of Government Version: 08/01/2018	Source: Environmental Protection Agency
Date Data Arrived at EDR: 08/22/2018	Telephone: 202-564-8600
Date Made Active in Reports: 10/05/2018	Last EDR Contact: 10/23/2018
Number of Days to Update: 44	Next Scheduled EDR Contact: 02/04/2019
	Data Release Frequency: Varies

### RAATS: RCRA Administrative Action Tracking System

RCRA Administration Action Tracking System. RAATS contains records based on enforcement actions issued under RCRA pertaining to major violators and includes administrative and civil actions brought by the EPA. For administration actions after September 30, 1995, data entry in the RAATS database was discontinued. EPA will retain a copy of the database for historical records. It was necessary to terminate RAATS because a decrease in agency resources made it impossible to continue to update the information contained in the database.

Date of Government Version: 04/17/1995	Source: EPA
Date Data Arrived at EDR: 07/03/1995	Telephone: 202-564-4104
Date Made Active in Reports: 08/07/1995	Last EDR Contact: 06/02/2008
Number of Days to Update: 35	Next Scheduled EDR Contact: 09/01/2008
	Data Release Frequency: No Update Planned

### PRP: Potentially Responsible Parties

A listing of verified Potentially Responsible Parties

Date of Government Version: 08/13/2018	Source: EPA
Date Data Arrived at EDR: 10/04/2018	Telephone: 202-564-6023
Date Made Active in Reports: 11/09/2018	Last EDR Contact: 12/28/2018
Number of Days to Update: 36	Next Scheduled EDR Contact: 02/18/2019
	Data Release Frequency: Quarterly

### PADS: PCB Activity Database System

PCB Activity Database. PADS Identifies generators, transporters, commercial storers and/or brokers and disposers of PCB's who are required to notify the EPA of such activities.

Date of Government Version: 09/14/2018	Source: EPA
Date Data Arrived at EDR: 10/11/2018	Telephone: 202-566-0500
Date Made Active in Reports: 12/07/2018	Last EDR Contact: 10/11/2018
Number of Days to Update: 57	Next Scheduled EDR Contact: 01/21/2019
	Data Release Frequency: Annually

## GOVERNMENT RECORDS SEARCHED / DATA CURRENCY TRACKING

### ICIS: Integrated Compliance Information System

The Integrated Compliance Information System (ICIS) supports the information needs of the national enforcement and compliance program as well as the unique needs of the National Pollutant Discharge Elimination System (NPDES) program.

Date of Government Version: 11/18/2016	Source: Environmental Protection Agency
Date Data Arrived at EDR: 11/23/2016	Telephone: 202-564-2501
Date Made Active in Reports: 02/10/2017	Last EDR Contact: 01/07/2019
Number of Days to Update: 79	Next Scheduled EDR Contact: 04/22/2019
	Data Release Frequency: Quarterly

### FTTS: FIFRA/ TSCA Tracking System - FIFRA (Federal Insecticide, Fungicide, & Rodenticide Act)/TSCA (Toxic Substances Control Act)

FTTS tracks administrative cases and pesticide enforcement actions and compliance activities related to FIFRA, TSCA and EPCRA (Emergency Planning and Community Right-to-Know Act). To maintain currency, EDR contacts the Agency on a quarterly basis.

Date of Government Version: 04/09/2009	Source: EPA/Office of Prevention, Pesticides and Toxic Substances
Date Data Arrived at EDR: 04/16/2009	Telephone: 202-566-1667
Date Made Active in Reports: 05/11/2009	Last EDR Contact: 08/18/2017
Number of Days to Update: 25	Next Scheduled EDR Contact: 12/04/2017
	Data Release Frequency: Quarterly

### FTTS INSP: FIFRA/ TSCA Tracking System - FIFRA (Federal Insecticide, Fungicide, & Rodenticide Act)/TSCA (Toxic Substances Control Act)

A listing of FIFRA/TSCA Tracking System (FTTS) inspections and enforcements.

Date of Government Version: 04/09/2009	Source: EPA
Date Data Arrived at EDR: 04/16/2009	Telephone: 202-566-1667
Date Made Active in Reports: 05/11/2009	Last EDR Contact: 08/18/2017
Number of Days to Update: 25	Next Scheduled EDR Contact: 12/04/2017
	Data Release Frequency: Quarterly

### MLTS: Material Licensing Tracking System

MLTS is maintained by the Nuclear Regulatory Commission and contains a list of approximately 8,100 sites which possess or use radioactive materials and which are subject to NRC licensing requirements. To maintain currency, EDR contacts the Agency on a quarterly basis.

Date of Government Version: 08/30/2016	Source: Nuclear Regulatory Commission
Date Data Arrived at EDR: 09/08/2016	Telephone: 301-415-7169
Date Made Active in Reports: 10/21/2016	Last EDR Contact: 10/11/2018
Number of Days to Update: 43	Next Scheduled EDR Contact: 02/04/2019
	Data Release Frequency: Quarterly

### COAL ASH DOE: Steam-Electric Plant Operation Data

A listing of power plants that store ash in surface ponds.

Date of Government Version: 12/31/2005	Source: Department of Energy
Date Data Arrived at EDR: 08/07/2009	Telephone: 202-586-8719
Date Made Active in Reports: 10/22/2009	Last EDR Contact: 12/05/2018
Number of Days to Update: 76	Next Scheduled EDR Contact: 03/18/2019
	Data Release Frequency: Varies

### COAL ASH EPA: Coal Combustion Residues Surface Impoundments List

A listing of coal combustion residues surface impoundments with high hazard potential ratings.

Date of Government Version: 07/01/2014	Source: Environmental Protection Agency
Date Data Arrived at EDR: 09/10/2014	Telephone: N/A
Date Made Active in Reports: 10/20/2014	Last EDR Contact: 12/03/2018
Number of Days to Update: 40	Next Scheduled EDR Contact: 03/18/2019
	Data Release Frequency: Varies



## GOVERNMENT RECORDS SEARCHED / DATA CURRENCY TRACKING

### PCB TRANSFORMER: PCB Transformer Registration Database

The database of PCB transformer registrations that includes all PCB registration submittals.

Date of Government Version: 05/24/2017	Source: Environmental Protection Agency
Date Data Arrived at EDR: 11/30/2017	Telephone: 202-566-0517
Date Made Active in Reports: 12/15/2017	Last EDR Contact: 10/26/2018
Number of Days to Update: 15	Next Scheduled EDR Contact: 02/04/2019
	Data Release Frequency: Varies

### RADINFO: Radiation Information Database

The Radiation Information Database (RADINFO) contains information about facilities that are regulated by U.S. Environmental Protection Agency (EPA) regulations for radiation and radioactivity.

Date of Government Version: 10/02/2018	Source: Environmental Protection Agency
Date Data Arrived at EDR: 10/03/2018	Telephone: 202-343-9775
Date Made Active in Reports: 11/09/2018	Last EDR Contact: 01/03/2019
Number of Days to Update: 37	Next Scheduled EDR Contact: 04/15/2019
	Data Release Frequency: Quarterly

### HIST FTTS: FIFRA/TSCA Tracking System Administrative Case Listing

A complete administrative case listing from the FIFRA/TSCA Tracking System (FTTS) for all ten EPA regions. The information was obtained from the National Compliance Database (NCDB). NCDB supports the implementation of FIFRA (Federal Insecticide, Fungicide, and Rodenticide Act) and TSCA (Toxic Substances Control Act). Some EPA regions are now closing out records. Because of that, and the fact that some EPA regions are not providing EPA Headquarters with updated records, it was decided to create a HIST FTTS database. It included records that may not be included in the newer FTTS database updates. This database is no longer updated.

Date of Government Version: 10/19/2006	Source: Environmental Protection Agency
Date Data Arrived at EDR: 03/01/2007	Telephone: 202-564-2501
Date Made Active in Reports: 04/10/2007	Last EDR Contact: 12/17/2007
Number of Days to Update: 40	Next Scheduled EDR Contact: 03/17/2008
	Data Release Frequency: No Update Planned

### HIST FTTS INSP: FIFRA/TSCA Tracking System Inspection & Enforcement Case Listing

A complete inspection and enforcement case listing from the FIFRA/TSCA Tracking System (FTTS) for all ten EPA regions. The information was obtained from the National Compliance Database (NCDB). NCDB supports the implementation of FIFRA (Federal Insecticide, Fungicide, and Rodenticide Act) and TSCA (Toxic Substances Control Act). Some EPA regions are now closing out records. Because of that, and the fact that some EPA regions are not providing EPA Headquarters with updated records, it was decided to create a HIST FTTS database. It included records that may not be included in the newer FTTS database updates. This database is no longer updated.

Date of Government Version: 10/19/2006	Source: Environmental Protection Agency
Date Data Arrived at EDR: 03/01/2007	Telephone: 202-564-2501
Date Made Active in Reports: 04/10/2007	Last EDR Contact: 12/17/2008
Number of Days to Update: 40	Next Scheduled EDR Contact: 03/17/2008
	Data Release Frequency: No Update Planned

### DOT OPS: Incident and Accident Data

Department of Transportation, Office of Pipeline Safety Incident and Accident data.

Date of Government Version: 07/31/2012	Source: Department of Transportation, Office of Pipeline Safety
Date Data Arrived at EDR: 08/07/2012	Telephone: 202-366-4595
Date Made Active in Reports: 09/18/2012	Last EDR Contact: 10/30/2018
Number of Days to Update: 42	Next Scheduled EDR Contact: 02/11/2019
	Data Release Frequency: Varies

### CONSENT: Superfund (CERCLA) Consent Decrees

Major legal settlements that establish responsibility and standards for cleanup at NPL (Superfund) sites. Released periodically by United States District Courts after settlement by parties to litigation matters.

## GOVERNMENT RECORDS SEARCHED / DATA CURRENCY TRACKING

Date of Government Version: 09/30/2018  
Date Data Arrived at EDR: 10/12/2018  
Date Made Active in Reports: 12/07/2018  
Number of Days to Update: 56

Source: Department of Justice, Consent Decree Library  
Telephone: Varies  
Last EDR Contact: 01/07/2019  
Next Scheduled EDR Contact: 04/22/2019  
Data Release Frequency: Varies

### BRS: Biennial Reporting System

The Biennial Reporting System is a national system administered by the EPA that collects data on the generation and management of hazardous waste. BRS captures detailed data from two groups: Large Quantity Generators (LQG) and Treatment, Storage, and Disposal Facilities.

Date of Government Version: 12/31/2015  
Date Data Arrived at EDR: 02/22/2017  
Date Made Active in Reports: 09/28/2017  
Number of Days to Update: 218

Source: EPA/NTIS  
Telephone: 800-424-9346  
Last EDR Contact: 11/21/2018  
Next Scheduled EDR Contact: 03/04/2019  
Data Release Frequency: Biennially

### INDIAN RESERV: Indian Reservations

This map layer portrays Indian administered lands of the United States that have any area equal to or greater than 640 acres.

Date of Government Version: 12/31/2014  
Date Data Arrived at EDR: 07/14/2015  
Date Made Active in Reports: 01/10/2017  
Number of Days to Update: 546

Source: USGS  
Telephone: 202-208-3710  
Last EDR Contact: 01/07/2019  
Next Scheduled EDR Contact: 04/22/2019  
Data Release Frequency: Semi-Annually

### FUSRAP: Formerly Utilized Sites Remedial Action Program

DOE established the Formerly Utilized Sites Remedial Action Program (FUSRAP) in 1974 to remediate sites where radioactive contamination remained from Manhattan Project and early U.S. Atomic Energy Commission (AEC) operations.

Date of Government Version: 08/08/2017  
Date Data Arrived at EDR: 09/11/2018  
Date Made Active in Reports: 09/14/2018  
Number of Days to Update: 3

Source: Department of Energy  
Telephone: 202-586-3559  
Last EDR Contact: 11/01/2018  
Next Scheduled EDR Contact: 02/18/2019  
Data Release Frequency: Varies

### UMTRA: Uranium Mill Tailings Sites

Uranium ore was mined by private companies for federal government use in national defense programs. When the mills shut down, large piles of the sand-like material (mill tailings) remain after uranium has been extracted from the ore. Levels of human exposure to radioactive materials from the piles are low; however, in some cases tailings were used as construction materials before the potential health hazards of the tailings were recognized.

Date of Government Version: 06/23/2017  
Date Data Arrived at EDR: 10/11/2017  
Date Made Active in Reports: 11/03/2017  
Number of Days to Update: 23

Source: Department of Energy  
Telephone: 505-845-0011  
Last EDR Contact: 12/14/2018  
Next Scheduled EDR Contact: 03/04/2019  
Data Release Frequency: Varies

### LEAD SMELTER 1: Lead Smelter Sites

A listing of former lead smelter site locations.

Date of Government Version: 08/13/2018  
Date Data Arrived at EDR: 10/04/2018  
Date Made Active in Reports: 11/16/2018  
Number of Days to Update: 43

Source: Environmental Protection Agency  
Telephone: 703-603-8787  
Last EDR Contact: 12/28/2018  
Next Scheduled EDR Contact: 04/15/2019  
Data Release Frequency: Varies

### LEAD SMELTER 2: Lead Smelter Sites

A list of several hundred sites in the U.S. where secondary lead smelting was done from 1931 and 1964. These sites may pose a threat to public health through ingestion or inhalation of contaminated soil or dust

## GOVERNMENT RECORDS SEARCHED / DATA CURRENCY TRACKING

Date of Government Version: 04/05/2001  
Date Data Arrived at EDR: 10/27/2010  
Date Made Active in Reports: 12/02/2010  
Number of Days to Update: 36

Source: American Journal of Public Health  
Telephone: 703-305-6451  
Last EDR Contact: 12/02/2009  
Next Scheduled EDR Contact: N/A  
Data Release Frequency: No Update Planned

### US AIRS (AFS): Aerometric Information Retrieval System Facility Subsystem (AFS)

The database is a sub-system of Aerometric Information Retrieval System (AIRS). AFS contains compliance data on air pollution point sources regulated by the U.S. EPA and/or state and local air regulatory agencies. This information comes from source reports by various stationary sources of air pollution, such as electric power plants, steel mills, factories, and universities, and provides information about the air pollutants they produce. Action, air program, air program pollutant, and general level plant data. It is used to track emissions and compliance data from industrial plants.

Date of Government Version: 10/12/2016  
Date Data Arrived at EDR: 10/26/2016  
Date Made Active in Reports: 02/03/2017  
Number of Days to Update: 100

Source: EPA  
Telephone: 202-564-2496  
Last EDR Contact: 09/26/2017  
Next Scheduled EDR Contact: 01/08/2018  
Data Release Frequency: Annually

### US AIRS MINOR: Air Facility System Data

A listing of minor source facilities.

Date of Government Version: 10/12/2016  
Date Data Arrived at EDR: 10/26/2016  
Date Made Active in Reports: 02/03/2017  
Number of Days to Update: 100

Source: EPA  
Telephone: 202-564-2496  
Last EDR Contact: 09/26/2017  
Next Scheduled EDR Contact: 01/08/2018  
Data Release Frequency: Annually

### US MINES: Mines Master Index File

Contains all mine identification numbers issued for mines active or opened since 1971. The data also includes violation information.

Date of Government Version: 08/01/2018  
Date Data Arrived at EDR: 08/29/2018  
Date Made Active in Reports: 10/05/2018  
Number of Days to Update: 37

Source: Department of Labor, Mine Safety and Health Administration  
Telephone: 303-231-5959  
Last EDR Contact: 11/30/2018  
Next Scheduled EDR Contact: 03/11/2019  
Data Release Frequency: Semi-Annually

### US MINES 2: Ferrous and Nonferrous Metal Mines Database Listing

This map layer includes ferrous (ferrous metal mines are facilities that extract ferrous metals, such as iron ore or molybdenum) and nonferrous (Nonferrous metal mines are facilities that extract nonferrous metals, such as gold, silver, copper, zinc, and lead) metal mines in the United States.

Date of Government Version: 12/05/2005  
Date Data Arrived at EDR: 02/29/2008  
Date Made Active in Reports: 04/18/2008  
Number of Days to Update: 49

Source: USGS  
Telephone: 703-648-7709  
Last EDR Contact: 11/30/2018  
Next Scheduled EDR Contact: 03/11/2019  
Data Release Frequency: Varies

### US MINES 3: Active Mines & Mineral Plants Database Listing

Active Mines and Mineral Processing Plant operations for commodities monitored by the Minerals Information Team of the USGS.

Date of Government Version: 04/14/2011  
Date Data Arrived at EDR: 06/08/2011  
Date Made Active in Reports: 09/13/2011  
Number of Days to Update: 97

Source: USGS  
Telephone: 703-648-7709  
Last EDR Contact: 11/30/2018  
Next Scheduled EDR Contact: 03/11/2019  
Data Release Frequency: Varies

## GOVERNMENT RECORDS SEARCHED / DATA CURRENCY TRACKING

### ABANDONED MINES: Abandoned Mines

An inventory of land and water impacted by past mining (primarily coal mining) is maintained by OSMRE to provide information needed to implement the Surface Mining Control and Reclamation Act of 1977 (SMCRA). The inventory contains information on the location, type, and extent of AML impacts, as well as, information on the cost associated with the reclamation of those problems. The inventory is based upon field surveys by State, Tribal, and OSMRE program officials. It is dynamic to the extent that it is modified as new problems are identified and existing problems are reclaimed.

Date of Government Version: 09/10/2018	Source: Department of Interior
Date Data Arrived at EDR: 09/11/2018	Telephone: 202-208-2609
Date Made Active in Reports: 09/14/2018	Last EDR Contact: 12/19/2018
Number of Days to Update: 3	Next Scheduled EDR Contact: 03/25/2019
	Data Release Frequency: Quarterly

### FINDS: Facility Index System/Facility Registry System

Facility Index System. FINDS contains both facility information and 'pointers' to other sources that contain more detail. EDR includes the following FINDS databases in this report: PCS (Permit Compliance System), AIRS (Aerometric Information Retrieval System), DOCKET (Enforcement Docket used to manage and track information on civil judicial enforcement cases for all environmental statutes), FURS (Federal Underground Injection Control), C-DOCKET (Criminal Docket System used to track criminal enforcement actions for all environmental statutes), FFIS (Federal Facilities Information System), STATE (State Environmental Laws and Statutes), and PADS (PCB Activity Data System).

Date of Government Version: 08/07/2018	Source: EPA
Date Data Arrived at EDR: 09/05/2018	Telephone: (617) 918-1111
Date Made Active in Reports: 10/05/2018	Last EDR Contact: 01/08/2019
Number of Days to Update: 30	Next Scheduled EDR Contact: 03/18/2019
	Data Release Frequency: Quarterly

### DOCKET HWC: Hazardous Waste Compliance Docket Listing

A complete list of the Federal Agency Hazardous Waste Compliance Docket Facilities.

Date of Government Version: 05/31/2018	Source: Environmental Protection Agency
Date Data Arrived at EDR: 07/26/2018	Telephone: 202-564-0527
Date Made Active in Reports: 10/05/2018	Last EDR Contact: 11/30/2018
Number of Days to Update: 71	Next Scheduled EDR Contact: 03/11/2019
	Data Release Frequency: Varies

### ECHO: Enforcement & Compliance History Information

ECHO provides integrated compliance and enforcement information for about 800,000 regulated facilities nationwide.

Date of Government Version: 09/02/2018	Source: Environmental Protection Agency
Date Data Arrived at EDR: 09/05/2018	Telephone: 202-564-2280
Date Made Active in Reports: 09/14/2018	Last EDR Contact: 01/07/2019
Number of Days to Update: 9	Next Scheduled EDR Contact: 03/18/2019
	Data Release Frequency: Quarterly

### UXO: Unexploded Ordnance Sites

A listing of unexploded ordnance site locations

Date of Government Version: 09/30/2017	Source: Department of Defense
Date Data Arrived at EDR: 06/19/2018	Telephone: 703-704-1564
Date Made Active in Reports: 09/14/2018	Last EDR Contact: 10/15/2018
Number of Days to Update: 87	Next Scheduled EDR Contact: 01/28/2019
	Data Release Frequency: Varies

### FUELS PROGRAM: EPA Fuels Program Registered Listing

This listing includes facilities that are registered under the Part 80 (Code of Federal Regulations) EPA Fuels Programs. All companies now are required to submit new and updated registrations.

## GOVERNMENT RECORDS SEARCHED / DATA CURRENCY TRACKING

Date of Government Version: 08/22/2018  
Date Data Arrived at EDR: 08/22/2018  
Date Made Active in Reports: 10/05/2018  
Number of Days to Update: 44

Source: EPA  
Telephone: 800-385-6164  
Last EDR Contact: 11/19/2018  
Next Scheduled EDR Contact: 03/04/2019  
Data Release Frequency: Quarterly

### AIRS: Permitted Facilities Listing

A listing of Air Quality permit applications.

Date of Government Version: 10/17/2018  
Date Data Arrived at EDR: 10/19/2018  
Date Made Active in Reports: 10/25/2018  
Number of Days to Update: 6

Source: Department of Environmental Protection  
Telephone: 617-292-5789  
Last EDR Contact: 10/15/2018  
Next Scheduled EDR Contact: 01/28/2019  
Data Release Frequency: Varies

### ASBESTOS: Asbestos Notification Listing

Asbestos sites

Date of Government Version: 09/21/2018  
Date Data Arrived at EDR: 09/28/2018  
Date Made Active in Reports: 10/29/2018  
Number of Days to Update: 31

Source: Department of Environmental Protection  
Telephone: 617-292-5982  
Last EDR Contact: 11/15/2018  
Next Scheduled EDR Contact: 12/03/2018  
Data Release Frequency: Varies

### DRYCLEANERS: Regulated Drycleaning Facilities

A listing of Department of Environmental Protection regulated drycleaning facilities that use perchloroethylene under the Environmental Results Program.

Date of Government Version: 11/02/2018  
Date Data Arrived at EDR: 11/08/2018  
Date Made Active in Reports: 11/14/2018  
Number of Days to Update: 6

Source: Department of Environmental Protection  
Telephone: 617-292-5633  
Last EDR Contact: 10/15/2018  
Next Scheduled EDR Contact: 01/28/2019  
Data Release Frequency: Varies

### ENFORCEMENT: Enforcement Action Cases

A listing of enforcement action cases tracked by Department of Environmental Protection programs, including Solid Waste and Hazardous Waste.

Date of Government Version: 11/09/2018  
Date Data Arrived at EDR: 11/14/2018  
Date Made Active in Reports: 12/17/2018  
Number of Days to Update: 33

Source: Department of Environmental Quality  
Telephone: 617-292-5979  
Last EDR Contact: 11/08/2018  
Next Scheduled EDR Contact: 02/11/2019  
Data Release Frequency: Varies

### Financial Assurance 1: Financial Assurance Information Listing

Information for hazardous waste facilities. Financial assurance is intended to ensure that resources are available to pay for the cost of closure, post-closure care, and corrective measures if the owner or operator of a regulated facility is unable or unwilling to pay.

Date of Government Version: 12/01/2010  
Date Data Arrived at EDR: 12/23/2010  
Date Made Active in Reports: 02/03/2011  
Number of Days to Update: 42

Source: Department of Environmental Protection  
Telephone: 617-292-5970  
Last EDR Contact: 12/07/2018  
Next Scheduled EDR Contact: 03/25/2019  
Data Release Frequency: Varies

### Financial Assurance 2: Financial Assurance Information Listing

A listing of financial assurance information for underground storage tanks. Financial assurance is intended to ensure that resources are available to pay for the cost of closure, post-closure care, and corrective measures if the owner or operator of a regulated facility is unable or unwilling to pay.

## GOVERNMENT RECORDS SEARCHED / DATA CURRENCY TRACKING

Date of Government Version: 07/11/2018  
Date Data Arrived at EDR: 07/17/2018  
Date Made Active in Reports: 09/05/2018  
Number of Days to Update: 50

Source: Office of State Fire Marshal  
Telephone: 978-567-3100  
Last EDR Contact: 12/12/2018  
Next Scheduled EDR Contact: 01/28/2019  
Data Release Frequency: Varies

### Financial Assurance 3: Financial Assurance Information listing

Information for solid waste facilities. Financial assurance is intended to ensure that resources are available to pay for the cost of closure, post-closure care, and corrective measures if the owner or operator of a regulated facility is unable or unwilling to pay

Date of Government Version: 01/16/2018  
Date Data Arrived at EDR: 04/17/2018  
Date Made Active in Reports: 06/15/2018  
Number of Days to Update: 59

Source: Department of Environmental Protection  
Telephone: 617-292-5970  
Last EDR Contact: 01/07/2019  
Next Scheduled EDR Contact: 04/22/2019  
Data Release Frequency: Varies

### GWDP: Ground Water Discharge Permits

The Ground Water Discharge Permits datalayer (formerly known as Groundwater Discharge Points) is a statewide point dataset containing approximate locations of permitted discharges to groundwater.

Date of Government Version: 01/18/2018  
Date Data Arrived at EDR: 05/04/2018  
Date Made Active in Reports: 05/23/2018  
Number of Days to Update: 19

Source: MassGIS  
Telephone: 617-556-1150  
Last EDR Contact: 10/25/2018  
Next Scheduled EDR Contact: 02/11/2019  
Data Release Frequency: Varies

### HW GEN: List of Massachusetts Hazardous Waste Generators

Permanent generator identification numbers for all Massachusetts generators of hazardous waste and waste oil that have registered with or notified MassDEP of their hazardous waste activities.

Date of Government Version: 09/19/2018  
Date Data Arrived at EDR: 09/26/2018  
Date Made Active in Reports: 10/26/2018  
Number of Days to Update: 30

Source: Department of Environmental Protection  
Telephone: 617-292-5500  
Last EDR Contact: 12/21/2018  
Next Scheduled EDR Contact: 04/08/2019  
Data Release Frequency: Semi-Annually

### MERCURY: Mercury Product Recycling Drop-Off Locations Listing

A listing of locations, collecting and recycling for mercury-added products. Mercury is toxic to the human nervous system, as well as fish and animals. Mercury can enter the body either through skin absorption or through inhalation of mercury vapors. At room temperature, small beads of mercury will vaporize.

Date of Government Version: 05/07/2018  
Date Data Arrived at EDR: 05/25/2018  
Date Made Active in Reports: 06/25/2018  
Number of Days to Update: 31

Source: Department of Environmental Protection  
Telephone: 617-292-5632  
Last EDR Contact: 11/15/2018  
Next Scheduled EDR Contact: 03/04/2019  
Data Release Frequency: Varies

### NPDES: NPDES Permit Listing

Listing of treatment plants in Massachusetts that hold permits to discharge to groundwater.

Date of Government Version: 11/14/2018  
Date Data Arrived at EDR: 11/15/2018  
Date Made Active in Reports: 12/17/2018  
Number of Days to Update: 32

Source: Department of Environmental Protection  
Telephone: 508-767-2781  
Last EDR Contact: 11/08/2018  
Next Scheduled EDR Contact: 02/25/2019  
Data Release Frequency: Varies

### TIER 2: Tier 2 Information Listing

A listing of facilities which store or manufacture hazardous materials and submit a chemical inventory report

## GOVERNMENT RECORDS SEARCHED / DATA CURRENCY TRACKING

Date of Government Version: 12/31/2017  
Date Data Arrived at EDR: 05/17/2018  
Date Made Active in Reports: 06/29/2018  
Number of Days to Update: 43

Source: Massachusetts Emergency Management Agency  
Telephone: 508-820-2019  
Last EDR Contact: 10/15/2018  
Next Scheduled EDR Contact: 01/28/2019  
Data Release Frequency: Annually

### TSD: TSD Facility

List of Licensed Hazardous Waste Treatment, Storage Disposal Facilities (TSDFs) in Massachusetts.

Date of Government Version: 09/25/2018  
Date Data Arrived at EDR: 09/27/2018  
Date Made Active in Reports: 10/26/2018  
Number of Days to Update: 29

Source: Department of Environmental Protection  
Telephone: 617-292-5580  
Last EDR Contact: 12/20/2018  
Next Scheduled EDR Contact: 04/08/2019  
Data Release Frequency: Varies

### EDR HIGH RISK HISTORICAL RECORDS

#### ***EDR Exclusive Records***

##### EDR MGP: EDR Proprietary Manufactured Gas Plants

The EDR Proprietary Manufactured Gas Plant Database includes records of coal gas plants (manufactured gas plants) compiled by EDR's researchers. Manufactured gas sites were used in the United States from the 1800's to 1950's to produce a gas that could be distributed and used as fuel. These plants used whale oil, rosin, coal, or a mixture of coal, oil, and water that also produced a significant amount of waste. Many of the byproducts of the gas production, such as coal tar (oily waste containing volatile and non-volatile chemicals), sludges, oils and other compounds are potentially hazardous to human health and the environment. The byproduct from this process was frequently disposed of directly at the plant site and can remain or spread slowly, serving as a continuous source of soil and groundwater contamination.

Date of Government Version: N/A  
Date Data Arrived at EDR: N/A  
Date Made Active in Reports: N/A  
Number of Days to Update: N/A

Source: EDR, Inc.  
Telephone: N/A  
Last EDR Contact: N/A  
Next Scheduled EDR Contact: N/A  
Data Release Frequency: No Update Planned

##### EDR Hist Auto: EDR Exclusive Historical Auto Stations

EDR has searched selected national collections of business directories and has collected listings of potential gas station/filling station/service station sites that were available to EDR researchers. EDR's review was limited to those categories of sources that might, in EDR's opinion, include gas station/filling station/service station establishments. The categories reviewed included, but were not limited to gas, gas station, gasoline station, filling station, auto, automobile repair, auto service station, service station, etc. This database falls within a category of information EDR classifies as "High Risk Historical Records", or HRHR. EDR's HRHR effort presents unique and sometimes proprietary data about past sites and operations that typically create environmental concerns, but may not show up in current government records searches.

Date of Government Version: N/A  
Date Data Arrived at EDR: N/A  
Date Made Active in Reports: N/A  
Number of Days to Update: N/A

Source: EDR, Inc.  
Telephone: N/A  
Last EDR Contact: N/A  
Next Scheduled EDR Contact: N/A  
Data Release Frequency: Varies

##### EDR Hist Cleaner: EDR Exclusive Historical Cleaners

EDR has searched selected national collections of business directories and has collected listings of potential dry cleaner sites that were available to EDR researchers. EDR's review was limited to those categories of sources that might, in EDR's opinion, include dry cleaning establishments. The categories reviewed included, but were not limited to dry cleaners, cleaners, laundry, laundromat, cleaning/laundry, wash & dry etc. This database falls within a category of information EDR classifies as "High Risk Historical Records", or HRHR. EDR's HRHR effort presents unique and sometimes proprietary data about past sites and operations that typically create environmental concerns, but may not show up in current government records searches.

## GOVERNMENT RECORDS SEARCHED / DATA CURRENCY TRACKING

Date of Government Version: N/A  
Date Data Arrived at EDR: N/A  
Date Made Active in Reports: N/A  
Number of Days to Update: N/A

Source: EDR, Inc.  
Telephone: N/A  
Last EDR Contact: N/A  
Next Scheduled EDR Contact: N/A  
Data Release Frequency: Varies

### **EDR RECOVERED GOVERNMENT ARCHIVES**

#### ***Exclusive Recovered Govt. Archives***

##### **RGA HWS: Recovered Government Archive State Hazardous Waste Facilities List**

The EDR Recovered Government Archive State Hazardous Waste database provides a list of SHWS incidents derived from historical databases and includes many records that no longer appear in current government lists. Compiled from Records formerly available from the Department of Environmental Protection in Massachusetts.

Date of Government Version: N/A  
Date Data Arrived at EDR: 07/01/2013  
Date Made Active in Reports: 12/24/2013  
Number of Days to Update: 176

Source: Department of Environmental Protection  
Telephone: N/A  
Last EDR Contact: 06/01/2012  
Next Scheduled EDR Contact: N/A  
Data Release Frequency: Varies

##### **RGA LUST: Recovered Government Archive Leaking Underground Storage Tank**

The EDR Recovered Government Archive Leaking Underground Storage Tank database provides a list of LUST incidents derived from historical databases and includes many records that no longer appear in current government lists. Compiled from Records formerly available from the Department of Environmental Protection in Massachusetts.

Date of Government Version: N/A  
Date Data Arrived at EDR: 07/01/2013  
Date Made Active in Reports: 12/24/2013  
Number of Days to Update: 176

Source: Department of Environmental Protection  
Telephone: N/A  
Last EDR Contact: 06/01/2012  
Next Scheduled EDR Contact: N/A  
Data Release Frequency: Varies

### **OTHER DATABASE(S)**

Depending on the geographic area covered by this report, the data provided in these specialty databases may or may not be complete. For example, the existence of wetlands information data in a specific report does not mean that all wetlands in the area covered by the report are included. Moreover, the absence of any reported wetlands information does not necessarily mean that wetlands do not exist in the area covered by the report.

##### **CT MANIFEST: Hazardous Waste Manifest Data**

Facility and manifest data. Manifest is a document that lists and tracks hazardous waste from the generator through transporters to a tsd facility.

Date of Government Version: 11/12/2018  
Date Data Arrived at EDR: 11/14/2018  
Date Made Active in Reports: 12/04/2018  
Number of Days to Update: 20

Source: Department of Energy & Environmental Protection  
Telephone: 860-424-3375  
Last EDR Contact: 11/14/2018  
Next Scheduled EDR Contact: 02/25/2019  
Data Release Frequency: No Update Planned

##### **NJ MANIFEST: Manifest Information**

Hazardous waste manifest information.

Date of Government Version: 12/31/2017  
Date Data Arrived at EDR: 07/13/2018  
Date Made Active in Reports: 08/01/2018  
Number of Days to Update: 19

Source: Department of Environmental Protection  
Telephone: N/A  
Last EDR Contact: 01/07/2019  
Next Scheduled EDR Contact: 04/22/2019  
Data Release Frequency: Annually



## GOVERNMENT RECORDS SEARCHED / DATA CURRENCY TRACKING

### NY MANIFEST: Facility and Manifest Data

Manifest is a document that lists and tracks hazardous waste from the generator through transporters to a TSD facility.

Date of Government Version: 10/01/2018  
Date Data Arrived at EDR: 10/31/2018  
Date Made Active in Reports: 12/20/2018  
Number of Days to Update: 50

Source: Department of Environmental Conservation  
Telephone: 518-402-8651  
Last EDR Contact: 10/31/2018  
Next Scheduled EDR Contact: 02/11/2019  
Data Release Frequency: Quarterly

### PA MANIFEST: Manifest Information

Hazardous waste manifest information.

Date of Government Version: 12/31/2017  
Date Data Arrived at EDR: 10/23/2018  
Date Made Active in Reports: 11/27/2018  
Number of Days to Update: 35

Source: Department of Environmental Protection  
Telephone: 717-783-8990  
Last EDR Contact: 10/15/2018  
Next Scheduled EDR Contact: 01/28/2019  
Data Release Frequency: Annually

### RI MANIFEST: Manifest information

Hazardous waste manifest information

Date of Government Version: 12/31/2017  
Date Data Arrived at EDR: 02/23/2018  
Date Made Active in Reports: 04/09/2018  
Number of Days to Update: 45

Source: Department of Environmental Management  
Telephone: 401-222-2797  
Last EDR Contact: 11/16/2018  
Next Scheduled EDR Contact: 03/04/2019  
Data Release Frequency: Annually

### VT MANIFEST: Hazardous Waste Manifest Data

Hazardous waste manifest information.

Date of Government Version: 11/07/2018  
Date Data Arrived at EDR: 11/08/2018  
Date Made Active in Reports: 12/28/2018  
Number of Days to Update: 50

Source: Department of Environmental Conservation  
Telephone: 802-241-3443  
Last EDR Contact: 10/15/2018  
Next Scheduled EDR Contact: 01/28/2019  
Data Release Frequency: Annually

### WI MANIFEST: Manifest Information

Hazardous waste manifest information.

Date of Government Version: 12/31/2017  
Date Data Arrived at EDR: 06/15/2018  
Date Made Active in Reports: 07/09/2018  
Number of Days to Update: 24

Source: Department of Natural Resources  
Telephone: N/A  
Last EDR Contact: 12/07/2018  
Next Scheduled EDR Contact: 03/25/2019  
Data Release Frequency: Annually

### Oil/Gas Pipelines

Source: PennWell Corporation

Petroleum Bundle (Crude Oil, Refined Products, Petrochemicals, Gas Liquids (LPG/NGL), and Specialty Gases (Miscellaneous)) N = Natural Gas Bundle (Natural Gas, Gas Liquids (LPG/NGL), and Specialty Gases (Miscellaneous)). This map includes information copyrighted by PennWell Corporation. This information is provided on a best effort basis and PennWell Corporation does not guarantee its accuracy nor warrant its fitness for any particular purpose. Such information has been reprinted with the permission of PennWell.

### Electric Power Transmission Line Data

Source: PennWell Corporation

This map includes information copyrighted by PennWell Corporation. This information is provided on a best effort basis and PennWell Corporation does not guarantee its accuracy nor warrant its fitness for any particular purpose. Such information has been reprinted with the permission of PennWell.

**Sensitive Receptors:** There are individuals deemed sensitive receptors due to their fragile immune systems and special sensitivity to environmental discharges. These sensitive receptors typically include the elderly, the sick, and children. While the location of all sensitive receptors cannot be determined, EDR indicates those buildings and facilities - schools, daycares, hospitals, medical centers, and nursing homes - where individuals who are sensitive receptors are likely to be located.

## GOVERNMENT RECORDS SEARCHED / DATA CURRENCY TRACKING

### AHA Hospitals:

Source: American Hospital Association, Inc.

Telephone: 312-280-5991

The database includes a listing of hospitals based on the American Hospital Association's annual survey of hospitals.

### Medical Centers: Provider of Services Listing

Source: Centers for Medicare & Medicaid Services

Telephone: 410-786-3000

A listing of hospitals with Medicare provider number, produced by Centers of Medicare & Medicaid Services, a federal agency within the U.S. Department of Health and Human Services.

### Nursing Homes

Source: National Institutes of Health

Telephone: 301-594-6248

Information on Medicare and Medicaid certified nursing homes in the United States.

### Public Schools

Source: National Center for Education Statistics

Telephone: 202-502-7300

The National Center for Education Statistics' primary database on elementary and secondary public education in the United States. It is a comprehensive, annual, national statistical database of all public elementary and secondary schools and school districts, which contains data that are comparable across all states.

### Private Schools

Source: National Center for Education Statistics

Telephone: 202-502-7300

The National Center for Education Statistics' primary database on private school locations in the United States.

**Flood Zone Data:** This data was obtained from the Federal Emergency Management Agency (FEMA). It depicts 100-year and 500-year flood zones as defined by FEMA. It includes the National Flood Hazard Layer (NFHL) which incorporates Flood Insurance Rate Map (FIRM) data and Q3 data from FEMA in areas not covered by NFHL.

Source: FEMA

Telephone: 877-336-2627

Date of Government Version: 2003, 2015

**NWI:** National Wetlands Inventory. This data, available in select counties across the country, was obtained by EDR in 2002, 2005 and 2010 from the U.S. Fish and Wildlife Service.

### State Wetlands Data: Wetland Inventory

Source: MassDEP

Telephone: 617-292-5907

### Current USGS 7.5 Minute Topographic Map

Source: U.S. Geological Survey

## **STREET AND ADDRESS INFORMATION**

© 2015 TomTom North America, Inc. All rights reserved. This material is proprietary and the subject of copyright protection and other intellectual property rights owned by or licensed to Tele Atlas North America, Inc. The use of this material is subject to the terms of a license agreement. You will be held liable for any unauthorized copying or disclosure of this material.

## **GEOCHECK<sup>®</sup> - PHYSICAL SETTING SOURCE ADDENDUM**

### **TARGET PROPERTY ADDRESS**

50 PROCTOR STREET, SALEM MA  
50 PROCTOR STREET  
SALEM, MA 01970

### **TARGET PROPERTY COORDINATES**

Latitude (North):	42.516553 - 42° 30' 59.59"
Longitude (West):	70.910364 - 70° 54' 37.31"
Universal Transverse Mercator:	Zone 19
UTM X (Meters):	343067.2
UTM Y (Meters):	4708685.0
Elevation:	38 ft. above sea level

### **USGS TOPOGRAPHIC MAP**

Target Property Map:	5642648 SALEM, MA
Version Date:	2012
South Map:	5642638 LYNN, MA
Version Date:	2012

EDR's GeoCheck Physical Setting Source Addendum is provided to assist the environmental professional in forming an opinion about the impact of potential contaminant migration.

Assessment of the impact of contaminant migration generally has two principle investigative components:

1. Groundwater flow direction, and
2. Groundwater flow velocity.

Groundwater flow direction may be impacted by surface topography, hydrology, hydrogeology, characteristics of the soil, and nearby wells. Groundwater flow velocity is generally impacted by the nature of the geologic strata.

## GEOCHECK® - PHYSICAL SETTING SOURCE SUMMARY

### GROUNDWATER FLOW DIRECTION INFORMATION

Groundwater flow direction for a particular site is best determined by a qualified environmental professional using site-specific well data. If such data is not reasonably ascertainable, it may be necessary to rely on other sources of information, such as surface topographic information, hydrologic information, hydrogeologic data collected on nearby properties, and regional groundwater flow information (from deep aquifers).

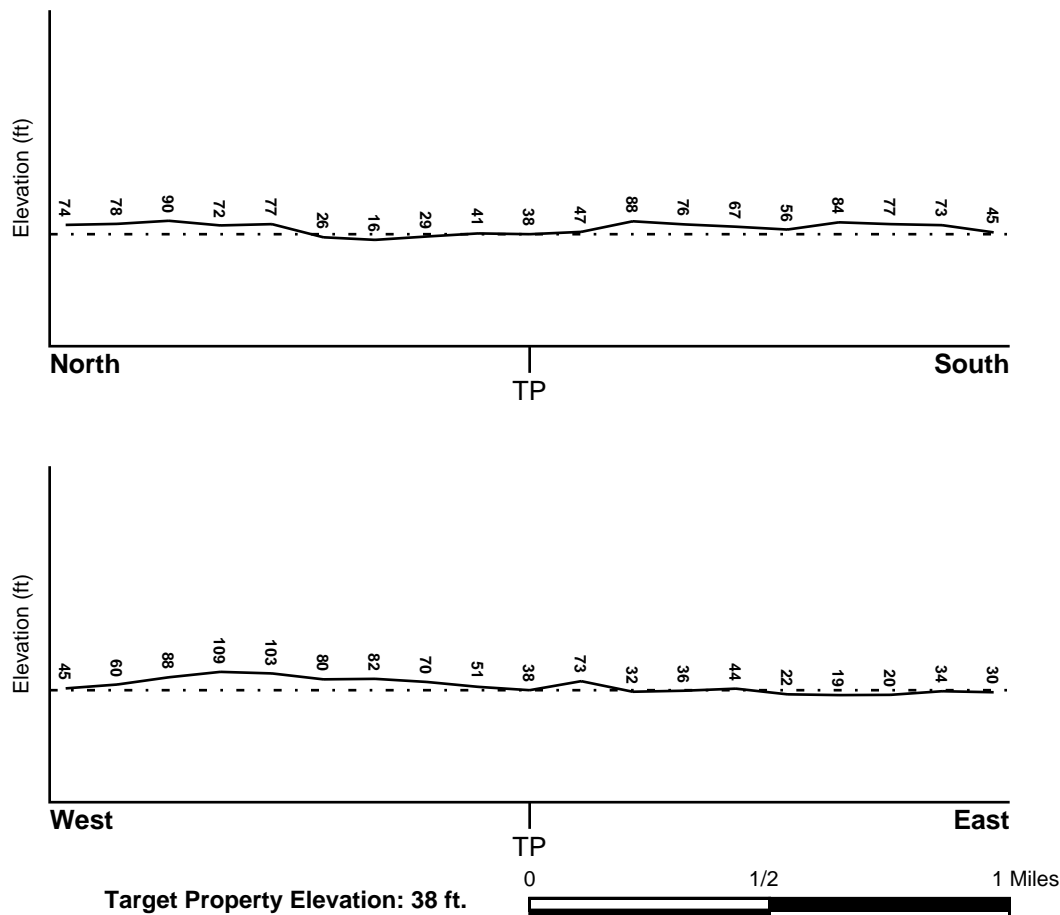
### TOPOGRAPHIC INFORMATION

Surface topography may be indicative of the direction of surficial groundwater flow. This information can be used to assist the environmental professional in forming an opinion about the impact of nearby contaminated properties or, should contamination exist on the target property, what downgradient sites might be impacted.

### TARGET PROPERTY TOPOGRAPHY

General Topographic Gradient: General NNE

### SURROUNDING TOPOGRAPHY: ELEVATION PROFILES



Source: Topography has been determined from the USGS 7.5' Digital Elevation Model and should be evaluated on a relative (not an absolute) basis. Relative elevation information between sites of close proximity should be field verified.

## GEOCHECK® - PHYSICAL SETTING SOURCE SUMMARY

### HYDROLOGIC INFORMATION

Surface water can act as a hydrologic barrier to groundwater flow. Such hydrologic information can be used to assist the environmental professional in forming an opinion about the impact of nearby contaminated properties or, should contamination exist on the target property, what downgradient sites might be impacted.

Refer to the Physical Setting Source Map following this summary for hydrologic information (major waterways and bodies of water).

### FEMA FLOOD ZONE

<u>Flood Plain Panel at Target Property</u>	<u>FEMA Source Type</u>
25009C0418G	FEMA FIRM Flood data
<u>Additional Panels in search area:</u>	<u>FEMA Source Type</u>
25009C0419G	FEMA FIRM Flood data

### NATIONAL WETLAND INVENTORY

<u>NWI Quad at Target Property</u>	<u>NWI Electronic Data Coverage</u>
WEST HALF OF SALEM	YES - refer to the Overview Map and Detail Map

### HYDROGEOLOGIC INFORMATION

Hydrogeologic information obtained by installation of wells on a specific site can often be an indicator of groundwater flow direction in the immediate area. Such hydrogeologic information can be used to assist the environmental professional in forming an opinion about the impact of nearby contaminated properties or, should contamination exist on the target property, what downgradient sites might be impacted.

### AQUIFLOW®

Search Radius: 1.000 Mile.

EDR has developed the AQUIFLOW Information System to provide data on the general direction of groundwater flow at specific points. EDR has reviewed reports submitted by environmental professionals to regulatory authorities at select sites and has extracted the date of the report, groundwater flow direction as determined hydrogeologically, and the depth to water table.

<u>MAP ID</u>	<u>LOCATION FROM TP</u>	<u>GENERAL DIRECTION GROUNDWATER FLOW</u>
A3	1/2 - 1 Mile ESE	ESE
5	1/2 - 1 Mile SE	NNE
B13	1/2 - 1 Mile East	N
C19	1/2 - 1 Mile NE	S
C21	1/2 - 1 Mile NE	S
24	1/2 - 1 Mile East	NE
25	1/2 - 1 Mile SE	SW
26	1/2 - 1 Mile NE	W
1G	1/2 - 1 Mile NE	S
2G	1/2 - 1 Mile NE	S
3G	1/2 - 1 Mile NE	W
4G	1/2 - 1 Mile East	NE
5G	1/2 - 1 Mile East	N

## **GEOCHECK® - PHYSICAL SETTING SOURCE SUMMARY**

<u>MAP ID</u>	<u>LOCATION FROM TP</u>	<u>GENERAL DIRECTION GROUNDWATER FLOW</u>
6G	1/2 - 1 Mile ESE	ESE
7G	1/2 - 1 Mile SE	NNE
8G	1/2 - 1 Mile SE	SW

For additional site information, refer to Physical Setting Source Map Findings.

## **GEOCHECK® - PHYSICAL SETTING SOURCE SUMMARY**

### **GROUNDWATER FLOW VELOCITY INFORMATION**

Groundwater flow velocity information for a particular site is best determined by a qualified environmental professional using site specific geologic and soil strata data. If such data are not reasonably ascertainable, it may be necessary to rely on other sources of information, including geologic age identification, rock stratigraphic unit and soil characteristics data collected on nearby properties and regional soil information. In general, contaminant plumes move more quickly through sandy-gravelly types of soils than silty-clayey types of soils.

### **GEOLOGIC INFORMATION IN GENERAL AREA OF TARGET PROPERTY**

Geologic information can be used by the environmental professional in forming an opinion about the relative speed at which contaminant migration may be occurring.

#### **ROCK STRATIGRAPHIC UNIT**

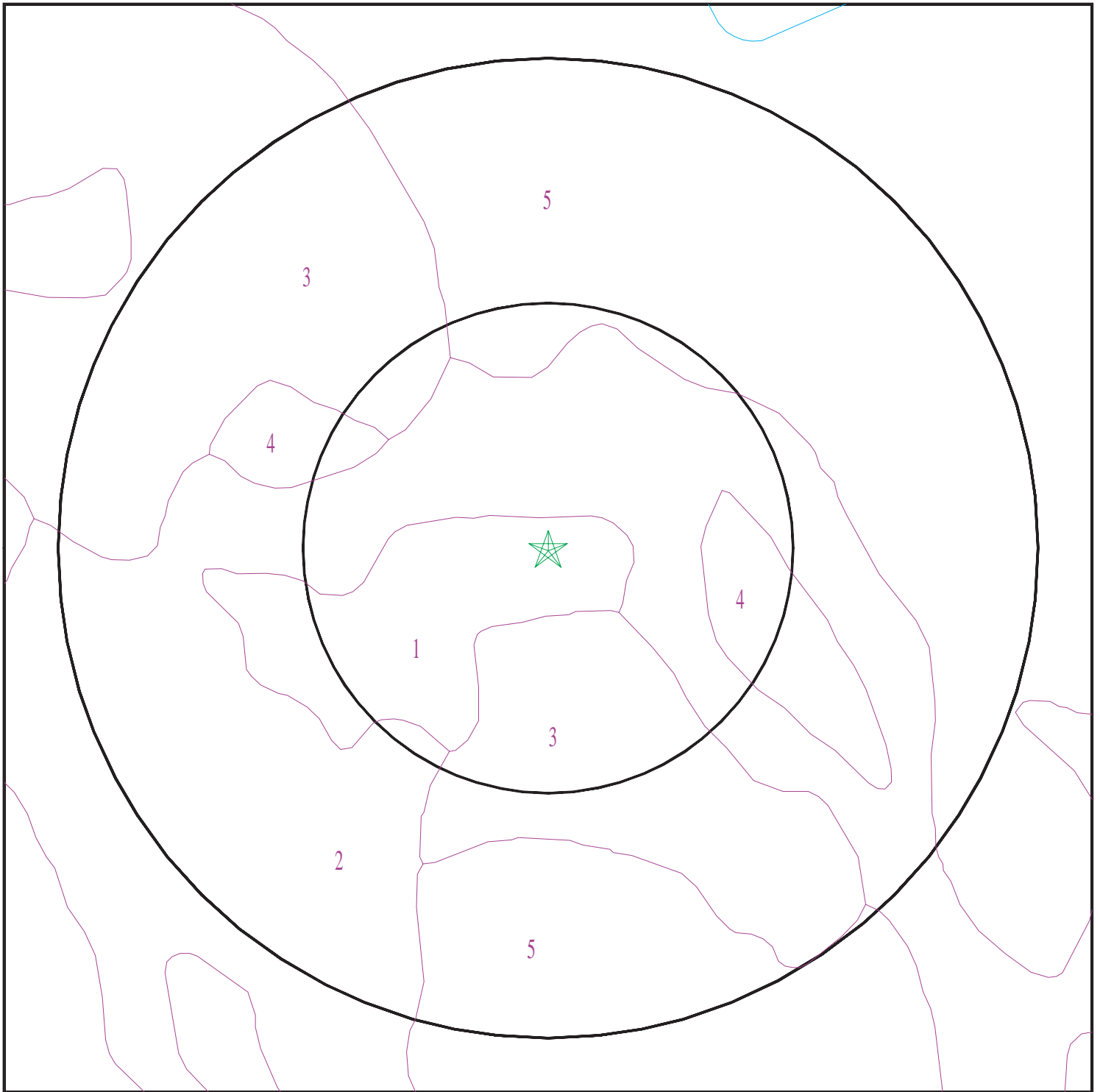
Era:	Paleozoic
System:	Mississippian
Series:	Paleozoic mafic intrusives
Code:	Pzmi ( <i>decoded above as Era, System &amp; Series</i> )

#### **GEOLOGIC AGE IDENTIFICATION**

Category: Plutonic and Intrusive Rocks

Geologic Age and Rock Stratigraphic Unit Source: P.G. Schruben, R.E. Arndt and W.J. Bawiec, Geology of the Conterminous U.S. at 1:2,500,000 Scale - a digital representation of the 1974 P.B. King and H.M. Beikman Map, USGS Digital Data Series DDS - 11 (1994).

# SSURGO SOIL MAP - 5532496.5s



- ★ Target Property
- SSURGO Soil
- Water



SITE NAME: 50 Proctor Street, Salem MA  
ADDRESS: 50 Proctor Street  
Salem MA 01970  
LAT/LONG: 42.516553 / 70.910364

CLIENT: Tighe & Bond  
CONTACT: Kerri Lewis  
INQUIRY #: 5532496.5s  
DATE: January 11, 2019 4:18 pm



## **GEOCHECK® - PHYSICAL SETTING SOURCE SUMMARY**

### **DOMINANT SOIL COMPOSITION IN GENERAL AREA OF TARGET PROPERTY**

The U.S. Department of Agriculture's (USDA) Soil Conservation Service (SCS) leads the National Cooperative Soil Survey (NCSS) and is responsible for collecting, storing, maintaining and distributing soil survey information for privately owned lands in the United States. A soil map in a soil survey is a representation of soil patterns in a landscape. The following information is based on Soil Conservation Service SSURGO data.

---

#### **Soil Map ID: 1**

Soil Component Name: Udorthents

Soil Surface Texture:  
Hydrologic Group: Not reported

Soil Drainage Class:  
Hydric Status: Unknown

Corrosion Potential - Uncoated Steel: Not Reported

Depth to Bedrock Min: > 0 inches

Depth to Watertable Min: > 0 inches

No Layer Information available.

---

#### **Soil Map ID: 2**

Soil Component Name: Chatfield

Soil Surface Texture: fine sandy loam

Hydrologic Group: Class B - Moderate infiltration rates. Deep and moderately deep, moderately well and well drained soils with moderately coarse textures.

Soil Drainage Class: Well drained

Hydric Status: Partially hydric

Corrosion Potential - Uncoated Steel: Low

Depth to Bedrock Min: > 0 inches

Depth to Watertable Min: > 0 inches

## GEOCHECK® - PHYSICAL SETTING SOURCE SUMMARY

Soil Layer Information							
Layer	Boundary		Soil Texture Class	Classification		Saturated hydraulic conductivity micro m/sec	Soil Reaction (pH)
	Upper	Lower		AASHTO Group	Unified Soil		
1	0 inches	5 inches	fine sandy loam	Not reported	Not reported	Max: 0.42 Min: 0	Max: Min:
2	5 inches	33 inches	gravelly very fine sandy loam	Not reported	Not reported	Max: 0.42 Min: 0	Max: Min:
3	33 inches	59 inches	unweathered bedrock	Not reported	Not reported	Max: 0.42 Min: 0	Max: Min:

### Soil Map ID: 3

Soil Component Name: Urban land

Soil Surface Texture: fine sandy loam

Hydrologic Group: Class C/D - Drained/undrained hydrology class of soils that can be drained and classified.

Soil Drainage Class:  
Hydric Status: Partially hydric

Corrosion Potential - Uncoated Steel: Not Reported

Depth to Bedrock Min: > 0 inches

Depth to Watertable Min: > 0 inches

No Layer Information available.

### Soil Map ID: 4

Soil Component Name: Chatfield

Soil Surface Texture: fine sandy loam

Hydrologic Group: Class B - Moderate infiltration rates. Deep and moderately deep, moderately well and well drained soils with moderately coarse textures.

Soil Drainage Class: Well drained

## GEOCHECK® - PHYSICAL SETTING SOURCE SUMMARY

Hydric Status: Partially hydric

Corrosion Potential - Uncoated Steel: Low

Depth to Bedrock Min: > 0 inches

Depth to Watertable Min: > 0 inches

Soil Layer Information							
Layer	Boundary		Soil Texture Class	Classification		Saturated hydraulic conductivity micro m/sec	Soil Reaction (pH)
	Upper	Lower		AASHTO Group	Unified Soil		
1	0 inches	5 inches	fine sandy loam	Not reported	Not reported	Max: 0.42 Min: 0	Max: Min:
2	5 inches	33 inches	gravelly very fine sandy loam	Not reported	Not reported	Max: 0.42 Min: 0	Max: Min:
3	33 inches	59 inches	unweathered bedrock	Not reported	Not reported	Max: 0.42 Min: 0	Max: Min:

### Soil Map ID: 5

Soil Component Name: Urban land

Soil Surface Texture: fine sandy loam

Hydrologic Group: Class B - Moderate infiltration rates. Deep and moderately deep, moderately well and well drained soils with moderately coarse textures.

Soil Drainage Class:

Hydric Status: Partially hydric

Corrosion Potential - Uncoated Steel: Not Reported

Depth to Bedrock Min: > 0 inches

Depth to Watertable Min: > 0 inches

No Layer Information available.

### LOCAL / REGIONAL WATER AGENCY RECORDS

EDR Local/Regional Water Agency records provide water well information to assist the environmental professional in assessing sources that may impact ground water flow direction, and in forming an opinion about the impact of contaminant migration on nearby drinking water wells.

## GEOCHECK® - PHYSICAL SETTING SOURCE SUMMARY

### WELL SEARCH DISTANCE INFORMATION

<u>DATABASE</u>	<u>SEARCH DISTANCE (miles)</u>
Federal USGS	1.000
Federal FRDS PWS	Nearest PWS within 1 mile
State Database	1.000

### **FEDERAL USGS WELL INFORMATION**

<u>MAP ID</u>	<u>WELL ID</u>	<u>LOCATION FROM TP</u>
2	USGS40000476473	1/2 - 1 Mile NNE
6	USGS40000476404	1/2 - 1 Mile ENE
7	USGS40000476520	1/2 - 1 Mile NW
8	USGS40000476202	1/2 - 1 Mile East
10	USGS40000476165	1/2 - 1 Mile ESE
11	USGS40000476477	1/2 - 1 Mile NE
B12	USGS40000476271	1/2 - 1 Mile East
14	USGS40000476354	1/2 - 1 Mile ENE
15	USGS40000476519	1/2 - 1 Mile NE
17	USGS40000476388	1/2 - 1 Mile ENE
18	USGS40000476087	1/2 - 1 Mile ESE
D20	USGS40000476432	1/2 - 1 Mile ENE
D22	USGS40000476465	1/2 - 1 Mile ENE
27	USGS40000476527	1/2 - 1 Mile NE

### **FEDERAL FRDS PUBLIC WATER SUPPLY SYSTEM INFORMATION**

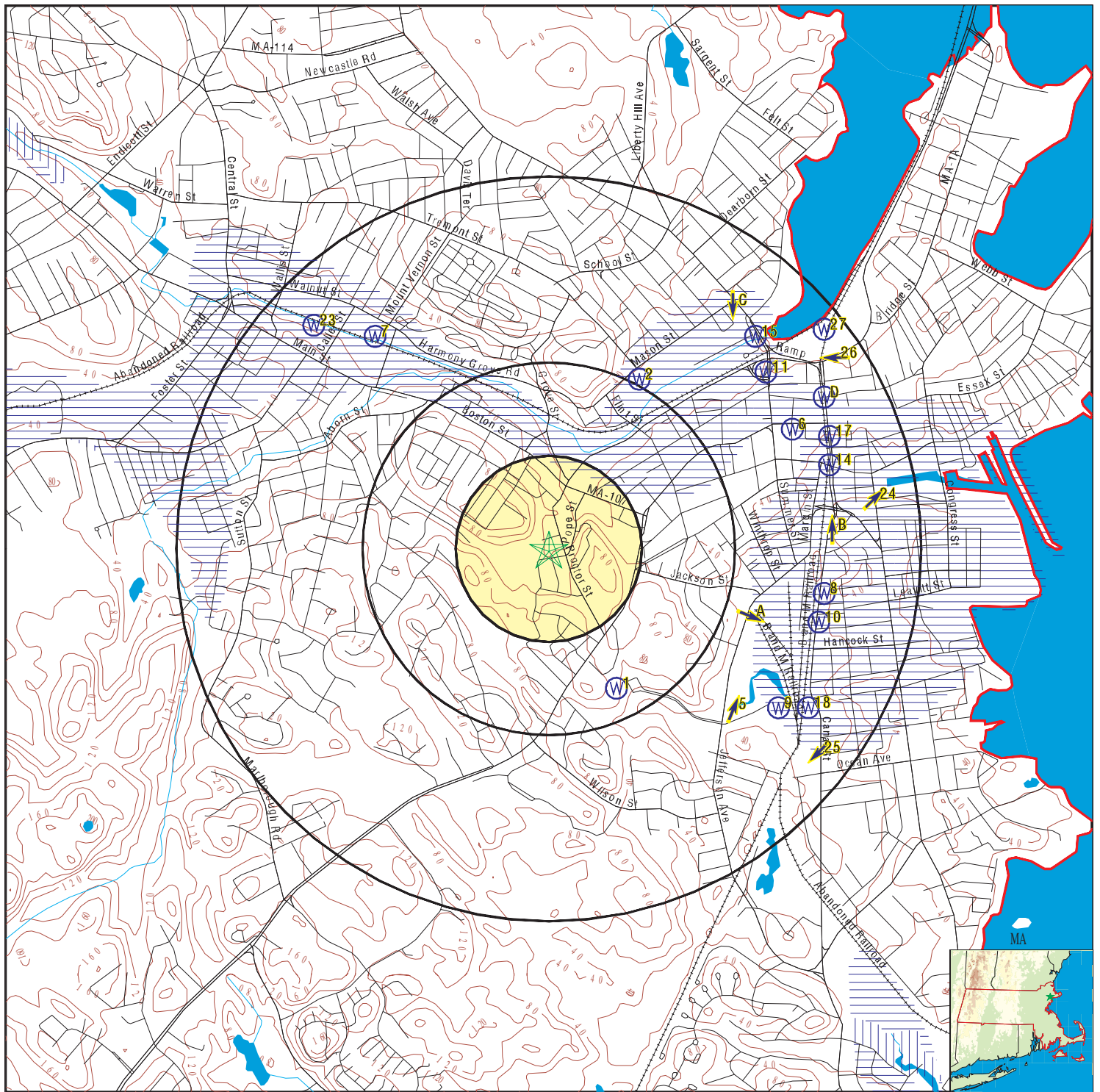
<u>MAP ID</u>	<u>WELL ID</u>	<u>LOCATION FROM TP</u>
No PWS System Found		

Note: PWS System location is not always the same as well location.

### **STATE DATABASE WELL INFORMATION**

<u>MAP ID</u>	<u>WELL ID</u>	<u>LOCATION FROM TP</u>
1	MA9000000005961	1/4 - 1/2 Mile SSE
A4	MA9000000005146	1/2 - 1 Mile ESE
9	MA9000000004786	1/2 - 1 Mile SE
C16	MA9000000004818	1/2 - 1 Mile NE
23	MA9000000004880	1/2 - 1 Mile NW

# PHYSICAL SETTING SOURCE MAP - 5532496.5s



- |  |  |                                     |
|--|--|-------------------------------------|
| County Boundary                            | Groundwater Flow Direction                 | Potentially Productive Aquifers     |
| Major Roads                                | Indeterminate Groundwater Flow at Location | Not Potentially Productive Aquifers |
| Contour Lines                              | Groundwater Flow Varies at Location        | DEP Approved Zone IIs               |
| Earthquake epicenter, Richter 5 or greater |  | EPA Designated Sole Src. Aq.        |
| Water Wells                                |  |                                     |
| Public Water Supply Wells                  |  |                                     |
| Cluster of Multiple Icons                  |  |                                     |

SITE NAME: 50 Proctor Street, Salem MA  
 ADDRESS: 50 Proctor Street  
 Salem MA 01970  
 LAT/LONG: 42.516553 / 70.910364

CLIENT: Tighe & Bond  
 CONTACT: Kerri Lewis  
 INQUIRY #: 5532496.5s  
 DATE: January 11, 2019 4:18 pm

## GEOCHECK® - PHYSICAL SETTING SOURCE MAP FINDINGS

Map ID  
Direction  
Distance  
Elevation

Database EDR ID Number

**1**  
**SSE**  
**1/4 - 1/2 Mile**  
**Higher**

**MA WELLS MA9000000005961**

PWS ID: Not Reported  
Type: Not Reported  
SubBasin: NORTH COASTAL

Site Name: Not Reported  
Facility Name: NORTH SHORE MEDICAL CENTER INC

Basemap: DOQ  
Feature Type: CS  
Primary Location Source: AP\_DOQ  
Tertiary Location Source: Not Reported  
Date Mapped: 25-JUN-07

Accuracy Estimate (ft): 100  
Location Method: PHO  
Secondary Location Source: MS\_LMTQ  
UST ID: 5882

**2**  
**NNE**  
**1/2 - 1 Mile**  
**Lower**

**FED USGS USGS40000476473**

Organization ID: USGS-MA  
Organization Name: USGS Massachusetts Water Science Center  
Monitor Location: MA-SAW 16  
Description: Not Reported  
Drainage Area: Not Reported  
Contrib Drainage Area: Not Reported  
Aquifer: Not Reported  
Aquifer Type: Not Reported  
Well Depth: 54  
Well Hole Depth: Not Reported

Type: Well  
HUC: 01090001  
Drainage Area Units: Not Reported  
Contrib Drainage Area Units: Not Reported  
Formation Type: Not Reported  
Construction Date: 1963  
Well Depth Units: ft  
Well Hole Depth Units: Not Reported

Ground water levels, Number of Measurements: 1  
Feet below surface: 4.00  
Note: Not Reported

Level reading date: 1963-02-01  
Feet to sea level: Not Reported

**A3**  
**ESE**  
**1/2 - 1 Mile**  
**Lower**

Site ID: 3-0003651  
Groundwater Flow: ESE  
Water Table Depth: Shallowest: 0 Deepest: 4 ft.  
Date: 12/16/94

**AQUIFLOW 2621**

**A4**  
**ESE**  
**1/2 - 1 Mile**  
**Lower**

**MA WELLS MA9000000005146**

PWS ID: Not Reported  
Type: Not Reported  
SubBasin: NORTH COASTAL

Site Name: Not Reported  
Facility Name: NORTH SHORE RECYCLED FIBERS

Basemap: DOQ  
Feature Type: CB  
Primary Location Source: DD\_PAR  
Tertiary Location Source: Not Reported

Accuracy Estimate (ft): 100  
Location Method: PHO  
Secondary Location Source: AP\_DOQ  
UST ID: 0

## GEOCHECK® - PHYSICAL SETTING SOURCE MAP FINDINGS

Date Mapped: 22-OCT-09

**5**  
**SE**  
**1/2 - 1 Mile**  
**Lower**

Site ID: 3-0002565  
Groundwater Flow: NNE  
Water Table Depth: Shallowest: 7 ft. Deepest: 10 ft.  
Date: 01/92

**AQUIFLOW 2615**

**6**  
**ENE**  
**1/2 - 1 Mile**  
**Lower**

Organization ID: USGS-MA  
Organization Name: USGS Massachusetts Water Science Center  
Monitor Location: MA-SAW 17 Type: Well  
Description: Not Reported HUC: 01090001  
Drainage Area: Not Reported Drainage Area Units: Not Reported  
Contrib Drainage Area: Not Reported Contrib Drainage Area Units: Not Reported  
Aquifer: Not Reported Formation Type: Not Reported  
Aquifer Type: Not Reported Construction Date: 1950  
Well Depth: 79 Well Depth Units: ft  
Well Hole Depth: Not Reported Well Hole Depth Units: Not Reported

**FED USGS USGS40000476404**

**7**  
**NW**  
**1/2 - 1 Mile**  
**Lower**

Organization ID: USGS-MA  
Organization Name: USGS Massachusetts Water Science Center  
Monitor Location: MA-PCW 5 Type: Well  
Description: Not Reported HUC: 01090001  
Drainage Area: Not Reported Drainage Area Units: Not Reported  
Contrib Drainage Area: Not Reported Contrib Drainage Area Units: Not Reported  
Aquifer: Not Reported Formation Type: Not Reported  
Aquifer Type: Not Reported Construction Date: Not Reported  
Well Depth: 100 Well Depth Units: ft  
Well Hole Depth: Not Reported Well Hole Depth Units: Not Reported

**FED USGS USGS40000476520**

**8**  
**East**  
**1/2 - 1 Mile**  
**Lower**

Organization ID: USGS-MA  
Organization Name: USGS Massachusetts Water Science Center  
Monitor Location: MA-SAB 6 Type: Well  
Description: Not Reported HUC: 01090001  
Drainage Area: Not Reported Drainage Area Units: Not Reported  
Contrib Drainage Area: Not Reported Contrib Drainage Area Units: Not Reported  
Aquifer: Not Reported Formation Type: Not Reported  
Aquifer Type: Not Reported Construction Date: 1954  
Well Depth: 71 Well Depth Units: ft  
Well Hole Depth: Not Reported Well Hole Depth Units: Not Reported

**FED USGS USGS40000476202**

## GEOCHECK® - PHYSICAL SETTING SOURCE MAP FINDINGS

Ground water levels,Number of Measurements:	1	Level reading date:	1954-01-01
Feet below surface:	7.00	Feet to sea level:	Not Reported
Note:	Not Reported		

**9**  
**SE**  
**1/2 - 1 Mile**  
**Lower**

**MA WELLS**      **MA9000000004786**

PWS ID:	Not Reported	Site Name:	Not Reported
Type:	Not Reported	Facility Name:	UNIVAR USA INC
SubBasin:	NORTH COASTAL		
Basemap:	DOQ	Accuracy Estimate (ft):	100
Feature Type:	CF	Location Method:	MAP
Primary Location Source:	MS_SITE	Secondary Location Source:	MS_SKCH
Tertiary Location Source:	Not Reported	UST ID:	0
Date Mapped:	07-FEB-01		

**10**  
**ESE**  
**1/2 - 1 Mile**  
**Lower**

**FED USGS**      **USGS40000476165**

Organization ID:	USGS-MA		
Organization Name:	USGS Massachusetts Water Science Center		
Monitor Location:	MA-SAB 5	Type:	Well
Description:	Not Reported	HUC:	01090001
Drainage Area:	Not Reported	Drainage Area Units:	Not Reported
Contrib Drainage Area:	Not Reported	Contrib Drainage Area Unts:	Not Reported
Aquifer:	Not Reported	Formation Type:	Not Reported
Aquifer Type:	Not Reported	Construction Date:	1954
Well Depth:	83	Well Depth Units:	ft
Well Hole Depth:	Not Reported	Well Hole Depth Units:	Not Reported

Ground water levels,Number of Measurements:	1	Level reading date:	1954-01-01
Feet below surface:	6.00	Feet to sea level:	Not Reported
Note:	Not Reported		

**11**  
**NE**  
**1/2 - 1 Mile**  
**Lower**

**FED USGS**      **USGS40000476477**

Organization ID:	USGS-MA		
Organization Name:	USGS Massachusetts Water Science Center		
Monitor Location:	MA-SAB 2	Type:	Well
Description:	Not Reported	HUC:	01090001
Drainage Area:	Not Reported	Drainage Area Units:	Not Reported
Contrib Drainage Area:	Not Reported	Contrib Drainage Area Unts:	Not Reported
Aquifer:	Not Reported	Formation Type:	Not Reported
Aquifer Type:	Not Reported	Construction Date:	1949
Well Depth:	103	Well Depth Units:	ft
Well Hole Depth:	Not Reported	Well Hole Depth Units:	Not Reported



## GEOCHECK® - PHYSICAL SETTING SOURCE MAP FINDINGS

Ground water levels,Number of Measurements:	1	Level reading date:	1949-12-01
Feet below surface:	2.00	Feet to sea level:	Not Reported
Note:	Not Reported		

**B12**  
**East**  
**1/2 - 1 Mile**  
**Lower**

**FED USGS USGS40000476271**

Organization ID:	USGS-MA		
Organization Name:	USGS Massachusetts Water Science Center		
Monitor Location:	MA-SAB 8	Type:	Well
Description:	Not Reported	HUC:	01090001
Drainage Area:	Not Reported	Drainage Area Units:	Not Reported
Contrib Drainage Area:	Not Reported	Contrib Drainage Area Unts:	Not Reported
Aquifer:	Not Reported	Formation Type:	Not Reported
Aquifer Type:	Not Reported	Construction Date:	1954
Well Depth:	67	Well Depth Units:	ft
Well Hole Depth:	Not Reported	Well Hole Depth Units:	Not Reported

Ground water levels,Number of Measurements:	1	Level reading date:	1954-01-01
Feet below surface:	8.00	Feet to sea level:	Not Reported
Note:	Not Reported		

**B13**  
**East**  
**1/2 - 1 Mile**  
**Lower**

Site ID:	3-0003252
Groundwater Flow:	N
Water Table Depth:	Shallowest: 12.98 ft. Deepest: 13.78 ft.
Date:	04/12/1991

**AQUIFLOW 2613**

**14**  
**ENE**  
**1/2 - 1 Mile**  
**Lower**

**FED USGS USGS40000476354**

Organization ID:	USGS-MA		
Organization Name:	USGS Massachusetts Water Science Center		
Monitor Location:	MA-SAB 10	Type:	Well
Description:	Not Reported	HUC:	01090001
Drainage Area:	Not Reported	Drainage Area Units:	Not Reported
Contrib Drainage Area:	Not Reported	Contrib Drainage Area Unts:	Not Reported
Aquifer:	Not Reported	Formation Type:	Not Reported
Aquifer Type:	Not Reported	Construction Date:	1954
Well Depth:	65	Well Depth Units:	ft
Well Hole Depth:	Not Reported	Well Hole Depth Units:	Not Reported

Ground water levels,Number of Measurements:	1	Level reading date:	1954-01-01
Feet below surface:	12.00	Feet to sea level:	Not Reported
Note:	Not Reported		

**15**  
**NE**  
**1/2 - 1 Mile**  
**Lower**

**FED USGS USGS40000476519**

Organization ID:	USGS-MA
Organization Name:	USGS Massachusetts Water Science Center

## GEOCHECK® - PHYSICAL SETTING SOURCE MAP FINDINGS

Monitor Location:	MA-SAB 1	Type:	Well
Description:	Not Reported	HUC:	01090001
Drainage Area:	Not Reported	Drainage Area Units:	Not Reported
Contrib Drainage Area:	Not Reported	Contrib Drainage Area Units:	Not Reported
Aquifer:	Not Reported	Formation Type:	Not Reported
Aquifer Type:	Not Reported	Construction Date:	1949
Well Depth:	103	Well Depth Units:	ft
Well Hole Depth:	Not Reported	Well Hole Depth Units:	Not Reported

Ground water levels,Number of Measurements:	1	Level reading date:	1949-12-01
Feet below surface:	2.00	Feet to sea level:	Not Reported
Note:	Not Reported		

**C16**  
**NE**  
**1/2 - 1 Mile**  
**Lower**

**MA WELLS MA9000000004818**

PWS ID:	Not Reported	Site Name:	Not Reported
Type:	Not Reported	Facility Name:	VALVOLINE INSTANT OIL CHANGE
SubBasin:	NORTH COASTAL		

Basemap:	DOQ	Accuracy Estimate (ft):	100
Feature Type:	CF	Location Method:	DD_1
Primary Location Source:	DD_21E	Secondary Location Source:	Not Reported
Tertiary Location Source:	Not Reported	UST ID:	0
Date Mapped:	21-DEC-06		

**17**  
**ENE**  
**1/2 - 1 Mile**  
**Lower**

**FED USGS USGS40000476388**

Organization ID:	USGS-MA		
Organization Name:	USGS Massachusetts Water Science Center		
Monitor Location:	MA-SAB 11	Type:	Well
Description:	Not Reported	HUC:	01090001
Drainage Area:	Not Reported	Drainage Area Units:	Not Reported
Contrib Drainage Area:	Not Reported	Contrib Drainage Area Units:	Not Reported
Aquifer:	Not Reported	Formation Type:	Not Reported
Aquifer Type:	Not Reported	Construction Date:	1954
Well Depth:	97	Well Depth Units:	ft
Well Hole Depth:	Not Reported	Well Hole Depth Units:	Not Reported

Ground water levels,Number of Measurements:	1	Level reading date:	1954-01-01
Feet below surface:	11.00	Feet to sea level:	Not Reported
Note:	Not Reported		

**18**  
**ESE**  
**1/2 - 1 Mile**  
**Lower**

**FED USGS USGS40000476087**

Organization ID:	USGS-MA
Organization Name:	USGS Massachusetts Water Science Center

## GEOCHECK® - PHYSICAL SETTING SOURCE MAP FINDINGS

Monitor Location:	MA-SAB 3	Type:	Well
Description:	Not Reported	HUC:	01090001
Drainage Area:	Not Reported	Drainage Area Units:	Not Reported
Contrib Drainage Area:	Not Reported	Contrib Drainage Area Units:	Not Reported
Aquifer:	Not Reported	Formation Type:	Not Reported
Aquifer Type:	Not Reported	Construction Date:	1954
Well Depth:	50	Well Depth Units:	ft
Well Hole Depth:	Not Reported	Well Hole Depth Units:	Not Reported

Ground water levels, Number of Measurements:	1	Level reading date:	1954-01-01
Feet below surface:	7.00	Feet to sea level:	Not Reported
Note:	Not Reported		

---

<b>C19 NE 1/2 - 1 Mile Lower</b>	Site ID: 3-0003613 Groundwater Flow: S Water Table Depth: Shallowest: 6.17 ft. Deepest: 6.70 ft. Date: 02/92	<b>AQUIFLOW 2622</b>
--	---	----------------------

---

<b>D20 ENE 1/2 - 1 Mile Lower</b>		<b>FED USGS USGS40000476432</b>
---	--	---------------------------------

Organization ID:	USGS-MA		
Organization Name:	USGS Massachusetts Water Science Center		
Monitor Location:	MA-SAB 12	Type:	Well
Description:	Not Reported	HUC:	01090001
Drainage Area:	Not Reported	Drainage Area Units:	Not Reported
Contrib Drainage Area:	Not Reported	Contrib Drainage Area Units:	Not Reported
Aquifer:	Not Reported	Formation Type:	Not Reported
Aquifer Type:	Not Reported	Construction Date:	1954
Well Depth:	69	Well Depth Units:	ft
Well Hole Depth:	Not Reported	Well Hole Depth Units:	Not Reported

Ground water levels, Number of Measurements:	1	Level reading date:	1954-01-01
Feet below surface:	19.00	Feet to sea level:	Not Reported
Note:	Not Reported		

---

<b>C21 NE 1/2 - 1 Mile Lower</b>	Site ID: 3-0003892 Groundwater Flow: S Water Table Depth: Shallowest: 8.51 ft. Deepest: 8.11 ft. Date: 12/06/91	<b>AQUIFLOW 2623</b>
--	--	----------------------

---

<b>D22 ENE 1/2 - 1 Mile Lower</b>		<b>FED USGS USGS40000476465</b>
---	--	---------------------------------

Organization ID:	USGS-MA		
Organization Name:	USGS Massachusetts Water Science Center		
Monitor Location:	MA-SAB 13	Type:	Well
Description:	Not Reported	HUC:	01090001
Drainage Area:	Not Reported	Drainage Area Units:	Not Reported
Contrib Drainage Area:	Not Reported	Contrib Drainage Area Units:	Not Reported
Aquifer:	Not Reported	Formation Type:	Not Reported
Aquifer Type:	Not Reported	Construction Date:	1954

## GEOCHECK® - PHYSICAL SETTING SOURCE MAP FINDINGS

Well Depth:	78	Well Depth Units:	ft
Well Hole Depth:	Not Reported	Well Hole Depth Units:	Not Reported
Ground water levels,Number of Measurements:	1	Level reading date:	1954-01-01
Feet below surface:	21.00	Feet to sea level:	Not Reported
Note:	Not Reported		

**23**  
**NW**  
**1/2 - 1 Mile**  
**Lower**

**MA WELLS      MA9000000004880**

PWS ID:	Not Reported	Site Name:	Not Reported
Type:	Not Reported	Facility Name:	CLARK STEEL DRUM CO
SubBasin:	NORTH COASTAL		
Basemap:	DOQ	Accuracy Estimate (ft):	100
Feature Type:	CB	Location Method:	PHO
Primary Location Source:	AP_DOQ	Secondary Location Source:	KNOW
Tertiary Location Source:	DD_PAR	UST ID:	0
Date Mapped:	10-NOV-99		

**24**  
**East**  
**1/2 - 1 Mile**  
**Lower**

Site ID:	3-0002790	<b>AQUIFLOW      2624</b>
Groundwater Flow:	NE	
Water Table Depth:	Shallowest: 3.75 ft. Deepest: 9.82 ft.	
Date:	09/91	

**25**  
**SE**  
**1/2 - 1 Mile**  
**Lower**

Site ID:	3-1567	<b>AQUIFLOW      2614</b>
Groundwater Flow:	SW	
Water Table Depth:	Shallowest: 6.13 ft. Deepest: 3.44 ft.	
Date:	07/28/93	

**26**  
**NE**  
**1/2 - 1 Mile**  
**Lower**

Site ID:	3-0003551	<b>AQUIFLOW      2612</b>
Groundwater Flow:	W	
Water Table Depth:	Shallowest: 6.35 ft. Deepest: 6.73 ft.	
Date:	11/30/90	

**27**  
**NE**  
**1/2 - 1 Mile**  
**Lower**

**FED USGS      USGS40000476527**

Organization ID:	USGS-MA		
Organization Name:	USGS Massachusetts Water Science Center		
Monitor Location:	MA-SAB 14	Type:	Well
Description:	Not Reported	HUC:	01090001
Drainage Area:	Not Reported	Drainage Area Units:	Not Reported
Contrib Drainage Area:	Not Reported	Contrib Drainage Area Unts:	Not Reported
Aquifer:	Not Reported	Formation Type:	Not Reported
Aquifer Type:	Not Reported	Construction Date:	1954
Well Depth:	66	Well Depth Units:	ft
Well Hole Depth:	Not Reported	Well Hole Depth Units:	Not Reported

## GEOCHECK® - PHYSICAL SETTING SOURCE MAP FINDINGS

Ground water levels, Number of Measurements: 1 Level reading date: 1954-01-01  
Feet below surface: 10.00 Feet to sea level: Not Reported  
Note: Not Reported

<b>1G</b> <b>NE</b> <b>1/2 - 1 Mile</b> <b>Lower</b>	Site ID: Groundwater Flow: Water Table Depth: Date:	3-0003892 S Shallowest: 8.51 ft. Deepest: 8.11 ft. 12/06/91	<b>AQUIFLOW</b>	<b>2623</b>
<b>2G</b> <b>NE</b> <b>1/2 - 1 Mile</b> <b>Lower</b>	Site ID: Groundwater Flow: Water Table Depth: Date:	3-0003613 S Shallowest: 6.17 ft. Deepest: 6.70 ft. 02/92	<b>AQUIFLOW</b>	<b>2622</b>
<b>3G</b> <b>NE</b> <b>1/2 - 1 Mile</b> <b>Lower</b>	Site ID: Groundwater Flow: Water Table Depth: Date:	3-0003551 W Shallowest: 6.35 ft. Deepest: 6.73 ft. 11/30/90	<b>AQUIFLOW</b>	<b>2612</b>
<b>4G</b> <b>East</b> <b>1/2 - 1 Mile</b> <b>Lower</b>	Site ID: Groundwater Flow: Water Table Depth: Date:	3-0002790 NE Shallowest: 3.75 ft. Deepest: 9.82 ft. 09/91	<b>AQUIFLOW</b>	<b>2624</b>
<b>5G</b> <b>East</b> <b>1/2 - 1 Mile</b> <b>Lower</b>	Site ID: Groundwater Flow: Water Table Depth: Date:	3-0003252 N Shallowest: 12.98 ft. Deepest: 13.78 ft. 04/12/1991	<b>AQUIFLOW</b>	<b>2613</b>
<b>6G</b> <b>ESE</b> <b>1/2 - 1 Mile</b> <b>Lower</b>	Site ID: Groundwater Flow: Water Table Depth: Date:	3-0003651 ESE Shallowest: 0 Deepest: 4 ft. 12/16/94	<b>AQUIFLOW</b>	<b>2621</b>
<b>7G</b> <b>SE</b> <b>1/2 - 1 Mile</b> <b>Lower</b>	Site ID: Groundwater Flow: Water Table Depth: Date:	3-0002565 NNE Shallowest: 7 ft. Deepest: 10 ft. 01/92	<b>AQUIFLOW</b>	<b>2615</b>
<b>8G</b> <b>SE</b> <b>1/2 - 1 Mile</b> <b>Lower</b>	Site ID: Groundwater Flow: Water Table Depth: Date:	3-1567 SW Shallowest: 6.13 ft. Deepest: 3.44 ft. 07/28/93	<b>AQUIFLOW</b>	<b>2614</b>

## GEOCHECK® - PHYSICAL SETTING SOURCE MAP FINDINGS RADON

### AREA RADON INFORMATION

State Database: MA Radon

#### Radon Test Results

County	% of sites>4 pCi/L	Median
ESSEX	36	2.8

Federal EPA Radon Zone for ESSEX County: 1

Note: Zone 1 indoor average level > 4 pCi/L.  
: Zone 2 indoor average level >= 2 pCi/L and <= 4 pCi/L.  
: Zone 3 indoor average level < 2 pCi/L.

Federal Area Radon Information for Zip Code: 01970

Number of sites tested: 10

Area	Average Activity	% <4 pCi/L	% 4-20 pCi/L	% >20 pCi/L
Living Area - 1st Floor	0.200 pCi/L	100%	0%	0%
Living Area - 2nd Floor	Not Reported	Not Reported	Not Reported	Not Reported
Basement	2.230 pCi/L	90%	10%	0%

# PHYSICAL SETTING SOURCE RECORDS SEARCHED

## TOPOGRAPHIC INFORMATION

### USGS 7.5' Digital Elevation Model (DEM)

Source: United States Geologic Survey

EDR acquired the USGS 7.5' Digital Elevation Model in 2002 and updated it in 2006. The 7.5 minute DEM corresponds to the USGS 1:24,000- and 1:25,000-scale topographic quadrangle maps. The DEM provides elevation data with consistent elevation units and projection.

### Current USGS 7.5 Minute Topographic Map

Source: U.S. Geological Survey

## HYDROLOGIC INFORMATION

**Flood Zone Data:** This data was obtained from the Federal Emergency Management Agency (FEMA). It depicts 100-year and 500-year flood zones as defined by FEMA. It includes the National Flood Hazard Layer (NFHL) which incorporates Flood Insurance Rate Map (FIRM) data and Q3 data from FEMA in areas not covered by NFHL.

Source: FEMA

Telephone: 877-336-2627

Date of Government Version: 2003, 2015

**NWI:** National Wetlands Inventory. This data, available in select counties across the country, was obtained by EDR in 2002, 2005 and 2010 from the U.S. Fish and Wildlife Service.

### State Wetlands Data: Wetland Inventory

Source: MassDEP

Telephone: 617-292-5907

## HYDROGEOLOGIC INFORMATION

### AQUIFLOW<sup>R</sup> Information System

Source: EDR proprietary database of groundwater flow information

EDR has developed the AQUIFLOW Information System (AIS) to provide data on the general direction of groundwater flow at specific points. EDR has reviewed reports submitted to regulatory authorities at select sites and has extracted the date of the report, hydrogeologically determined groundwater flow direction and depth to water table information.

## GEOLOGIC INFORMATION

### Geologic Age and Rock Stratigraphic Unit

Source: P.G. Schruben, R.E. Arndt and W.J. Bawiec, Geology of the Conterminous U.S. at 1:2,500,000 Scale - A digital representation of the 1974 P.B. King and H.M. Beikman Map, USGS Digital Data Series DDS - 11 (1994).

### STATSGO: State Soil Geographic Database

Source: Department of Agriculture, Natural Resources Conservation Service (NRCS)

The U.S. Department of Agriculture's (USDA) Natural Resources Conservation Service (NRCS) leads the national Conservation Soil Survey (NCSS) and is responsible for collecting, storing, maintaining and distributing soil survey information for privately owned lands in the United States. A soil map in a soil survey is a representation of soil patterns in a landscape. Soil maps for STATSGO are compiled by generalizing more detailed (SSURGO) soil survey maps.

### SSURGO: Soil Survey Geographic Database

Source: Department of Agriculture, Natural Resources Conservation Service (NRCS)

Telephone: 800-672-5559

SSURGO is the most detailed level of mapping done by the Natural Resources Conservation Service, mapping scales generally range from 1:12,000 to 1:63,360. Field mapping methods using national standards are used to construct the soil maps in the Soil Survey Geographic (SSURGO) database. SSURGO digitizing duplicates the original soil survey maps. This level of mapping is designed for use by landowners, townships and county natural resource planning and management.

# PHYSICAL SETTING SOURCE RECORDS SEARCHED

## LOCAL / REGIONAL WATER AGENCY RECORDS

### FEDERAL WATER WELLS

#### PWS: Public Water Systems

Source: EPA/Office of Drinking Water

Telephone: 202-564-3750

Public Water System data from the Federal Reporting Data System. A PWS is any water system which provides water to at least 25 people for at least 60 days annually. PWSs provide water from wells, rivers and other sources.

#### PWS ENF: Public Water Systems Violation and Enforcement Data

Source: EPA/Office of Drinking Water

Telephone: 202-564-3750

Violation and Enforcement data for Public Water Systems from the Safe Drinking Water Information System (SDWIS) after August 1995. Prior to August 1995, the data came from the Federal Reporting Data System (FRDS).

#### USGS Water Wells: USGS National Water Inventory System (NWIS)

This database contains descriptive information on sites where the USGS collects or has collected data on surface water and/or groundwater. The groundwater data includes information on wells, springs, and other sources of groundwater.

### STATE RECORDS

#### Massachusetts Geographic Information System (MassGIS) Datalayers

Source: Executive Office of Environmental Affairs

Telephone:

#### Public Water Supply Database

Telephone:

The Public Water Supply datalayer contains the locations of public community surface and groundwater supply sources and public non-community supply sources as defined in 310 CMR 22.00.

#### Areas of Critical Environmental Concern

Telephone:

The Areas of Critical Environmental Concern (ACEC) datalayer shows the location of areas that have been designated ACECs by the Secretary of Environmental Affairs. ACEC designation requires greater environmental review of certain kinds of proposed development under state jurisdiction within the ACEC boundaries. The ACEC Program is administered by the Department of Environmental Management (DEM) on behalf of the Secretary of Environmental Affairs. The Massachusetts Coastal Zone Management (MCZM) Office managed the original Coastal ACEC Program from 1978 to 1993, and continues to play a key role in monitoring coastal ACECs. Procedures for ACEC designation and the general policies governing the effects of designation are contained in the ACEC regulations (301 CMR 12.00). The ACEC datalayer has been compiled by MCZM and DEM and includes both coastal and inland areas.

#### EPA Designated Sole Source Aquifers

Telephone:

The Sole Source Aquifer datalayer was compiled by the Department of Environmental Protection (DEP) Division of Water Supply (DWS). Seven Sole Source Aquifers have been designated by the US Environmental Protection Agency (EPA) for Massachusetts. A Sole Source Aquifer (SSA) is an aquifer designated by US EPA as the sole or principal source of drinking water for a given aquifer service area; that is, an aquifer which is needed to supply 50% or more of the drinking water for that area and for which there are no reasonably available alternative sources should that aquifer become contaminated. The aquifers were defined by an EPA hydrogeologist.

#### Aquifers

Telephone:

MassGIS produced an aquifer datalayer composed of 20 individual panels, generally based on the boundaries of the major drainage basins. Areas of high and medium yield were mapped. This datalayer includes polygon attribute coding to help in the identification of areas in which cleanup of hazardous waste sites must meet drinking water standards, as defined in the Massachusetts Contingency Plan (MCP) (310 CMR 40.00000).

#### Non-Potential Drinking Water Source Areas

Telephone:

Non-Potential Drinking Water Source Areas (NPDWSA) are regulatory in nature representing one of many considerations used in determining the standards to which ground water must be cleaned in the event of a release of oil or hazardous material. NPDWSAs are not based on existing water quality and do not indicate poor ambient conditions.

#### DEP Approved Zone IIs

Telephone:



# PHYSICAL SETTING SOURCE RECORDS SEARCHED

## OTHER STATE DATABASE INFORMATION

### RADON

State Database: MA Radon

Source: Department of Health

Telephone: 413-586-7525

Radon Test Results

Area Radon Information

Source: USGS

Telephone: 703-356-4020

The National Radon Database has been developed by the U.S. Environmental Protection Agency (USEPA) and is a compilation of the EPA/State Residential Radon Survey and the National Residential Radon Survey.

The study covers the years 1986 - 1992. Where necessary data has been supplemented by information collected at private sources such as universities and research institutions.

EPA Radon Zones

Source: EPA

Telephone: 703-356-4020

Sections 307 & 309 of IRRA directed EPA to list and identify areas of U.S. with the potential for elevated indoor radon levels.

### OTHER

Airport Landing Facilities: Private and public use landing facilities

Source: Federal Aviation Administration, 800-457-6656

Epicenters: World earthquake epicenters, Richter 5 or greater

Source: Department of Commerce, National Oceanic and Atmospheric Administration

Earthquake Fault Lines: The fault lines displayed on EDR's Topographic map are digitized quaternary faultlines, prepared in 1975 by the United State Geological Survey

## STREET AND ADDRESS INFORMATION

© 2015 TomTom North America, Inc. All rights reserved. This material is proprietary and the subject of copyright protection and other intellectual property rights owned by or licensed to Tele Atlas North America, Inc. The use of this material is subject to the terms of a license agreement. You will be held liable for any unauthorized copying or disclosure of this material.



## CERTIFICATE OF ANALYSIS

Todd Kirton  
Tighe & Bond  
446 Main Street #23  
Worcester, MA 01608

**RE: Gallows Hill Park Salem (S-1758-020)**  
**ESS Laboratory Work Order Number: 1811091**

This signed Certificate of Analysis is our approved release of your analytical results. These results are only representative of sample aliquots received at the laboratory. ESS Laboratory expects its clients to follow all regulatory sampling guidelines. Beginning with this page, the entire report has been paginated. This report should not be copied except in full without the approval of the laboratory. Samples will be disposed of thirty days after the final report has been delivered. If you have any questions or concerns, please feel free to call our Customer Service Department.



Laurel Stoddard  
Laboratory Director

**REVIEWED****By ESS Laboratory at 6:22 pm, Nov 12, 2018****Analytical Summary**

The project as described above has been analyzed in accordance with the ESS Quality Assurance Plan. This plan utilizes the following methodologies: US EPA SW-846, US EPA Methods for Chemical Analysis of Water and Wastes per 40 CFR Part 136, APHA Standard Methods for the Examination of Water and Wastewater, American Society for Testing and Materials (ASTM), and other recognized methodologies. The analyses with these noted observations are in conformance to the Quality Assurance Plan. In chromatographic analysis, manual integration is frequently used instead of automated integration because it produces more accurate results.

The test results present in this report are in compliance with TNI and relative state standards, and/or client Quality Assurance Project Plans (QAPP). The laboratory has reviewed the following: Sample Preservations, Hold Times, Initial Calibrations, Continuing Calibrations, Method Blanks, Blank Spikes, Blank Spike Duplicates, Duplicates, Matrix Spikes, Matrix Spike Duplicates, Surrogates and Internal Standards. Any results which were found to be outside of the recommended ranges stated in our SOPs will be noted in the Project Narrative.



*CERTIFICATE OF ANALYSIS*

Client Name: Tighe & Bond  
Client Project ID: Gallows Hill Park Salem

ESS Laboratory Work Order: 1811091

**SAMPLE RECEIPT**

The following samples were received on November 05, 2018 for the analyses specified on the enclosed Chain of Custody Record.

To achieve CAM compliance for MCP data, ESS Laboratory has reviewed all QA/QC Requirements and Performance Standards listed in each method. Holding times and preservation have also been reviewed. All CAM requirements have been performed and achieved unless noted in the project narrative.

Each method has been set-up in the laboratory to reach required MCP standards. The methods for aqueous VOA and Soil Methanol VOA have known limitations for certain analytes. The regulatory standards may not be achieved due to these limitations. In addition, for all methods, matrix interferences, dilutions, and %Solids may elevate method reporting limits above regulatory standards. ESS Laboratory can provide, upon request, a Limit Checker (regulatory standard comparison spreadsheet) electronic deliverable which will highlight these exceedances.

**The cooler temperature was not within the acceptance limit of <6°C.**

**Low Level VOA vials were frozen by ESS Laboratory on November 5, 2018 at 16:02.**

**Question I: All samples for Metals were analyzed for a subset of the required MCP list per the client's request.**

<u>Lab Number</u>	<u>Sample Name</u>	<u>Matrix</u>	<u>Analysis</u>
1811091-01	B-1 0.5-2	Soil	6010C, 7471B, 8082A
1811091-02	B-2 0.5-2	Soil	8081B, EPH8270, MADEP-EPH
1811091-03	B-3 0.5-2	Soil	6010C, 7471B, 8260B Low, EPH8270, MADEP-EPH
1811091-04	B-4 0.5-2	Soil	6010C, 7471B, 8081B, EPH8270, MADEP-EPH
1811091-05	B-5 0.5-2	Soil	6010C, 7471B, 8082A
1811091-06	B-6 0.5-2	Soil	6010C, 7471B, EPH8270, MADEP-EPH
1811091-07	B-6 3-5	Soil	6010C, 7471B
1811091-08	B-7 0.5-2	Soil	6010C, 7471B, 8260B Low, EPH8270, MADEP-EPH



*CERTIFICATE OF ANALYSIS*

Client Name: Tighe & Bond  
Client Project ID: Gallows Hill Park Salem

ESS Laboratory Work Order: 1811091

**PROJECT NARRATIVE**

**5035/8260B Volatile Organic Compounds / Low Level**

CK80610-BS1 Blank Spike recovery is above upper control limit (B+).

Bromomethane (159% @ 70-130%)

CK80610-BSD1 Relative percent difference for duplicate is outside of criteria (D+).

4-Methyl-2-Pentanone (21% @ 20%), Bromomethane (61% @ 20%), Vinyl Chloride (21% @ 20%)

**8081B Organochlorine Pesticides**

C8K0087-CCV3 Continuing Calibration %Diff/Drift is above control limit (CD+).

Endrin (25% @ 20%)

**MADEP-EPH Extractable Petroleum Hydrocarbons**

C8K0135-CCV2 Continuing Calibration %Diff/Drift is below control limit (CD-).

Benzo(g,h,i)perylene (22% @ 20%)

C8K0137-CCV4 Continuing Calibration %Diff/Drift is below control limit (CD-).

Indeno(1,2,3-cd)Pyrene (23% @ 20%)

CK80605-BS1 Continuing Calibration %Diff/Drift is below control limit (CD-).

Decane (C10) (61% @ 25%)

**No other observations noted.**

**End of Project Narrative.**

**DATA USABILITY LINKS**

*To ensure you are viewing the most current version of the documents below, please clear your internet cookies for [www.ESSLaboratory.com](http://www.ESSLaboratory.com). Consult your IT Support personnel for information on how to clear your internet cookies.*

[Definitions of Quality Control Parameters](#)

[Semivolatile Organics Internal Standard Information](#)

[Semivolatile Organics Surrogate Information](#)

[Volatile Organics Internal Standard Information](#)

[Volatile Organics Surrogate Information](#)

[EPH and VPH Alkane Lists](#)



*CERTIFICATE OF ANALYSIS*

Client Name: Tighe & Bond  
Client Project ID: Gallows Hill Park Salem

ESS Laboratory Work Order: 1811091

**CURRENT SW-846 METHODOLOGY VERSIONS**

**Analytical Methods**

1010A - Flashpoint  
6010C - ICP  
6020A - ICP MS  
7010 - Graphite Furnace  
7196A - Hexavalent Chromium  
7470A - Aqueous Mercury  
7471B - Solid Mercury  
8011 - EDB/DBCP/TCP  
8015C - GRO/DRO  
8081B - Pesticides  
8082A - PCB  
8100M - TPH  
8151A - Herbicides  
8260B - VOA  
8270D - SVOA  
8270D SIM - SVOA Low Level  
9014 - Cyanide  
9038 - Sulfate  
9040C - Aqueous pH  
9045D - Solid pH (Corrosivity)  
9050A - Specific Conductance  
9056A - Anions (IC)  
9060A - TOC  
9095B - Paint Filter  
MADEP 04-1.1 - EPH  
MADEP 04-2.1 - VPH

**Prep Methods**

3005A - Aqueous ICP Digestion  
3020A - Aqueous Graphite Furnace / ICP MS Digestion  
3050B - Solid ICP / Graphite Furnace / ICP MS Digestion  
3060A - Solid Hexavalent Chromium Digestion  
3510C - Separatory Funnel Extraction  
3520C - Liquid / Liquid Extraction  
3540C - Manual Soxhlet Extraction  
3541 - Automated Soxhlet Extraction  
3546 - Microwave Extraction  
3580A - Waste Dilution  
5030B - Aqueous Purge and Trap  
5030C - Aqueous Purge and Trap  
5035 - Solid Purge and Trap

SW846 Reactivity Methods 7.3.3.2 (Reactive Cyanide) and 7.3.4.1 (Reactive Sulfide) have been withdrawn by EPA. These methods are reported per client request and are not NELAP accredited.



*CERTIFICATE OF ANALYSIS*

Client Name: Tighe & Bond  
Client Project ID: Gallows Hill Park Salem

ESS Laboratory Work Order: 1811091

**MassDEP Analytical Protocol Certification Form**

MADEP RTN: \_\_\_\_\_

This form provides certification for the following data set: **1811091-01 through 1811091-08**

Matrices: ( ) Ground Water/Surface Water      ☒ Soil/Sediment      ( ) Drinking Water      ( ) Air      ( ) Other: \_\_\_\_\_

**CAM Protocol** (check all that apply below):

( ) 8260 VOC CAM II A	<input checked="" type="checkbox"/> 7470/7471 Hg CAM III B	( ) MassDEP VPH (GC/PID/FID) CAM IV A	<input checked="" type="checkbox"/> 8082 PCB CAM V A	( ) 9014 Total Cyanide/PAC CAM VI A	( ) 6860 Perchlorate CAM VIII B
<input checked="" type="checkbox"/> 8270 SVOC CAM II B	( ) 7010 Metals CAM III C	( ) MassDEP VPH (GC/MS) CAM IV C	<input checked="" type="checkbox"/> 8081 Pesticides CAM V B	( ) 7196 Hex Cr CAM VI B	( ) MassDEP APH CAM IX A
<input checked="" type="checkbox"/> 6010 Metals CAM III A	( ) 6020 Metals CAM III D	<input checked="" type="checkbox"/> MassDEP EPH CAM IV B	( ) 8151 Herbicides CAM V C	( ) Explosives CAM VIII A	( ) TO-15 VOC CAM IX B

***Affirmative responses to questions A through F are required for "Presumptive Certainty" status***

A	Were all samples received in a condition consistent with those described on the Chain-of-Custody, properly preserved (including temperature) in the field or laboratory, and prepared/analyzed within method holding times?	Yes <input checked="" type="checkbox"/> No ( )
B	Were the analytical method(s) and all associated QC requirements specified in the selected CAM protocol(s) followed?	Yes <input checked="" type="checkbox"/> No ( )
C	Were all required corrective actions and analytical response actions specified in the selected CAM protocol(s) implemented for all identified performance standard non-conformances?	Yes <input checked="" type="checkbox"/> No ( )
D	Does the laboratory report comply with all the reporting requirements specified in the CAM VII A, "Quality Assurance and Quality Control Guidelines for the Acquisition and Reporting of Analytical Data"?	Yes <input checked="" type="checkbox"/> No ( )
E	VPH, EPH, APH and TO-15 only: a. Was each method conducted without significant modification(s)? (Refer to the individual method(s) for a list of significant modifications). b. APH and TO-15 Methods only: Was the complete analyte list reported for each method?	Yes <input checked="" type="checkbox"/> No ( ) Yes ( ) No ( )
F	Were all applicable CAM protocol QC and performance standard non-conformances identified and evaluated in a laboratory narrative (including all "No" responses to Questions A through E)?	Yes <input checked="" type="checkbox"/> No ( )

***Responses to Questions G, H and I below are required for "Presumptive Certainty" status***

G	Were the reporting limits at or below all CAM reporting limits specified in the selected CAM protocol(s)? <b><i>Data User Note: Data that achieve "Presumptive Certainty" status may not necessarily meet the data usability and representativeness requirements described in 310 CMR 40.1056 (2)(k) and WSC-07-350.</i></b>	Yes <input checked="" type="checkbox"/> No ( )*
H	Were all QC performance standards specified in the CAM protocol(s) achieved?	Yes ( ) No <input checked="" type="checkbox"/> *
I	Were results reported for the complete analyte list specified in the selected CAM protocol(s)?	Yes ( ) No <input checked="" type="checkbox"/> *

***\*All negative responses must be addressed in an attached laboratory narrative.***

***I, the undersigned, attest under the pains and penalties of perjury that, based upon my personal inquiry of those responsible for obtaining the information, the material contained in this analytical report is, to the best of my knowledge and belief, accurate and complete.***

Signature: Laurel Stoddard

Printed Name: Laurel Stoddard

Date: November 12, 2018

Position: Laboratory Director



*CERTIFICATE OF ANALYSIS*

Client Name: Tighe & Bond  
Client Project ID: Gallows Hill Park Salem  
Client Sample ID: B-1 0.5-2  
Date Sampled: 11/05/18 08:00  
Percent Solids: 79

ESS Laboratory Work Order: 1811091  
ESS Laboratory Sample ID: 1811091-01  
Sample Matrix: Soil  
Units: mg/kg dry

Extraction Method: 3050B

**Total Metals**

<u>Analyte</u>	<u>Results (MRL)</u>	<u>MDL</u>	<u>Method</u>	<u>Limit</u>	<u>DF</u>	<u>Analyst</u>	<u>Analyzed</u>	<u>I/V</u>	<u>F/V</u>	<u>Batch</u>
Arsenic	6.46 (2.37)		6010C		1	KJK	11/08/18 7:28	2.66	100	CK80645
Barium	40.4 (2.37)		6010C		1	KJK	11/08/18 7:28	2.66	100	CK80645
Cadmium	ND (0.47)		6010C		1	KJK	11/08/18 7:28	2.66	100	CK80645
Chromium	16.8 (0.95)		6010C		1	KJK	11/08/18 7:28	2.66	100	CK80645
Lead	76.0 (4.74)		6010C		1	KJK	11/08/18 7:28	2.66	100	CK80645
Mercury	0.195 (0.034)		7471B		1	MJV	11/07/18 11:32	0.74	40	CK80646
Selenium	ND (4.74)		6010C		1	KJK	11/08/18 7:28	2.66	100	CK80645
Silver	ND (0.47)		6010C		1	KJK	11/08/18 7:28	2.66	100	CK80645





*CERTIFICATE OF ANALYSIS*

Client Name: Tighe & Bond  
Client Project ID: Gallows Hill Park Salem  
Client Sample ID: B-1 0.5-2  
Date Sampled: 11/05/18 08:00  
Percent Solids: 79  
Initial Volume: 19.2  
Final Volume: 10  
Extraction Method: 3540C

ESS Laboratory Work Order: 1811091  
ESS Laboratory Sample ID: 1811091-01  
Sample Matrix: Soil  
Units: mg/kg dry  
Analyst: CAD  
Prepared: 11/6/18 18:13

**8082A Polychlorinated Biphenyls (PCB)**

<u>Analyte</u>	<u>Results (MRL)</u>	<u>MDL</u>	<u>Method</u>	<u>Limit</u>	<u>DF</u>	<u>Analyzed</u>	<u>Sequence</u>	<u>Batch</u>
Aroclor 1016	ND (0.07)		8082A		1	11/07/18 20:35		CK80606
Aroclor 1221	ND (0.07)		8082A		1	11/07/18 20:35		CK80606
Aroclor 1232	ND (0.07)		8082A		1	11/07/18 20:35		CK80606
Aroclor 1242	ND (0.07)		8082A		1	11/07/18 20:35		CK80606
Aroclor 1248	ND (0.07)		8082A		1	11/07/18 20:35		CK80606
Aroclor 1254	ND (0.07)		8082A		1	11/07/18 20:35		CK80606
Aroclor 1260	ND (0.07)		8082A		1	11/07/18 20:35		CK80606
Aroclor 1262	ND (0.07)		8082A		1	11/07/18 20:35		CK80606
Aroclor 1268	ND (0.07)		8082A		1	11/07/18 20:35		CK80606

	<i>%Recovery</i>	<i>Qualifier</i>	<i>Limits</i>
<i>Surrogate: Decachlorobiphenyl</i>	<i>94 %</i>		<i>30-150</i>
<i>Surrogate: Decachlorobiphenyl [2C]</i>	<i>95 %</i>		<i>30-150</i>
<i>Surrogate: Tetrachloro-m-xylene</i>	<i>85 %</i>		<i>30-150</i>
<i>Surrogate: Tetrachloro-m-xylene [2C]</i>	<i>84 %</i>		<i>30-150</i>



*CERTIFICATE OF ANALYSIS*

Client Name: Tighe & Bond  
Client Project ID: Gallows Hill Park Salem  
Client Sample ID: B-2 0.5-2  
Date Sampled: 11/05/18 08:05  
Percent Solids: 84  
Initial Volume: 19.6  
Final Volume: 5  
Extraction Method: 3546

ESS Laboratory Work Order: 1811091  
ESS Laboratory Sample ID: 1811091-02  
Sample Matrix: Soil  
Units: mg/kg dry  
Analyst: DMC  
Prepared: 11/6/18 11:31

**8081B Organochlorine Pesticides**

<u>Analyte</u>	<u>Results (MRL)</u>	<u>MDL</u>	<u>Method</u>	<u>Limit</u>	<u>DF</u>	<u>Analyzed</u>	<u>Sequence</u>	<u>Batch</u>
4,4'-DDD	ND (0.0030)		8081B		1	11/06/18 19:54	C8K0087	CK80515
4,4'-DDE	ND (0.0030)		8081B		1	11/06/18 19:54	C8K0087	CK80515
4,4'-DDT	ND (0.0030)		8081B		1	11/06/18 19:54	C8K0087	CK80515
Aldrin	ND (0.0030)		8081B		1	11/06/18 19:54	C8K0087	CK80515
alpha-BHC	ND (0.0030)		8081B		1	11/06/18 19:54	C8K0087	CK80515
alpha-Chlordane	ND (0.0030)		8081B		1	11/06/18 19:54	C8K0087	CK80515
beta-BHC	ND (0.0030)		8081B		1	11/06/18 19:54	C8K0087	CK80515
Chlordane (Total)	ND (0.0243)		8081B		1	11/06/18 19:54	C8K0087	CK80515
delta-BHC	ND (0.0030)		8081B		1	11/06/18 19:54	C8K0087	CK80515
Dieldrin	ND (0.0030)		8081B		1	11/06/18 19:54	C8K0087	CK80515
Endosulfan I	ND (0.0030)		8081B		1	11/06/18 19:54	C8K0087	CK80515
Endosulfan II	ND (0.0030)		8081B		1	11/06/18 19:54	C8K0087	CK80515
Endosulfan Sulfate	ND (0.0030)		8081B		1	11/06/18 19:54	C8K0087	CK80515
Endrin	ND (0.0030)		8081B		1	11/06/18 19:54	C8K0087	CK80515
Endrin Ketone	ND (0.0030)		8081B		1	11/06/18 19:54	C8K0087	CK80515
gamma-BHC (Lindane)	ND (0.0018)		8081B		1	11/06/18 19:54	C8K0087	CK80515
gamma-Chlordane	ND (0.0030)		8081B		1	11/06/18 19:54	C8K0087	CK80515
Heptachlor	ND (0.0030)		8081B		1	11/06/18 19:54	C8K0087	CK80515
Heptachlor Epoxide	ND (0.0030)		8081B		1	11/06/18 19:54	C8K0087	CK80515
Hexachlorobenzene	ND (0.0030)		8081B		1	11/06/18 19:54	C8K0087	CK80515
Methoxychlor	ND (0.0030)		8081B		1	11/06/18 19:54	C8K0087	CK80515

	<i>%Recovery</i>	<i>Qualifier</i>	<i>Limits</i>
Surrogate: Decachlorobiphenyl	61 %		30-150
Surrogate: Decachlorobiphenyl [2C]	61 %		30-150
Surrogate: Tetrachloro-m-xylene	54 %		30-150
Surrogate: Tetrachloro-m-xylene [2C]	56 %		30-150



*CERTIFICATE OF ANALYSIS*

Client Name: Tighe & Bond  
Client Project ID: Gallows Hill Park Salem  
Client Sample ID: B-2 0.5-2  
Date Sampled: 11/05/18 08:05  
Percent Solids: 84  
Initial Volume: 24.2  
Final Volume: 1  
Extraction Method: 3546

ESS Laboratory Work Order: 1811091  
ESS Laboratory Sample ID: 1811091-02  
Sample Matrix: Soil  
Units: mg/kg dry  
  
Prepared: 11/6/18 16:10

**MADEP-EPH Extractable Petroleum Hydrocarbons**

<u>Analyte</u>	<u>Results (MRL)</u>	<u>MDL</u>	<u>Method</u>	<u>Limit</u>	<u>DF</u>	<u>Analyst</u>	<u>Analyzed</u>	<u>Sequence</u>	<u>Batch</u>
C9-C18 Aliphatics1	ND (18.5)		MADEP-EPH		1	SMR	11/10/18 4:21	C8K0185	CK80605
C19-C36 Aliphatics1	ND (18.5)		MADEP-EPH		1	SMR	11/10/18 4:21	C8K0185	CK80605
<b>C11-C22 Unadjusted Aromatics1</b>	<b>18.7</b> (18.5)		EPH8270		1	ZLC	11/09/18 18:35	C8K0170	CK80605
<b>C11-C22 Aromatics1,2</b>	<b>18.7</b> (18.5)		EPH8270			ZLC	11/09/18 18:35		[CALC]
2-Methylnaphthalene	ND (0.25)		EPH8270		1	ZLC	11/09/18 18:35	C8K0170	CK80605
Acenaphthene	ND (0.49)		EPH8270		1	ZLC	11/09/18 18:35	C8K0170	CK80605
Naphthalene	ND (0.49)		EPH8270		1	ZLC	11/09/18 18:35	C8K0170	CK80605
Phenanthrene	ND (0.49)		EPH8270		1	ZLC	11/09/18 18:35	C8K0170	CK80605
Acenaphthylene	ND (0.25)		EPH8270		1	ZLC	11/09/18 18:35	C8K0170	CK80605
Anthracene	ND (0.49)		EPH8270		1	ZLC	11/09/18 18:35	C8K0170	CK80605
Benzo(a)anthracene	ND (0.49)		EPH8270		1	ZLC	11/09/18 18:35	C8K0170	CK80605
Benzo(a)pyrene	ND (0.49)		EPH8270		1	ZLC	11/09/18 18:35	C8K0170	CK80605
Benzo(b)fluoranthene	ND (0.49)		EPH8270		1	ZLC	11/09/18 18:35	C8K0170	CK80605
Benzo(g,h,i)perylene	ND (0.49)		EPH8270		1	ZLC	11/09/18 18:35	C8K0170	CK80605
Benzo(k)fluoranthene	ND (0.49)		EPH8270		1	ZLC	11/09/18 18:35	C8K0170	CK80605
Chrysene	ND (0.49)		EPH8270		1	ZLC	11/09/18 18:35	C8K0170	CK80605
Dibenzo(a,h)Anthracene	ND (0.25)		EPH8270		1	ZLC	11/09/18 18:35	C8K0170	CK80605
Fluoranthene	ND (0.49)		EPH8270		1	ZLC	11/09/18 18:35	C8K0170	CK80605
Fluorene	ND (0.49)		EPH8270		1	ZLC	11/09/18 18:35	C8K0170	CK80605
Indeno(1,2,3-cd)Pyrene	ND (0.49)		EPH8270		1	ZLC	11/09/18 18:35	C8K0170	CK80605
Pyrene	ND (0.49)		EPH8270		1	ZLC	11/09/18 18:35	C8K0170	CK80605

	<i>%Recovery</i>	<i>Qualifier</i>	<i>Limits</i>
Surrogate: 1-Chlorooctadecane	49 %		40-140
Surrogate: 2-Bromonaphthalene	85 %		40-140
Surrogate: 2-Fluorobiphenyl	84 %		40-140
Surrogate: O-Terphenyl	67 %		40-140



*CERTIFICATE OF ANALYSIS*

Client Name: Tighe & Bond  
Client Project ID: Gallows Hill Park Salem  
Client Sample ID: B-3 0.5-2  
Date Sampled: 11/05/18 08:10  
Percent Solids: 83

ESS Laboratory Work Order: 1811091  
ESS Laboratory Sample ID: 1811091-03  
Sample Matrix: Soil  
Units: mg/kg dry

Extraction Method: 3050B

**Total Metals**

<u>Analyte</u>	<u>Results (MRL)</u>	<u>MDL</u>	<u>Method</u>	<u>Limit</u>	<u>DF</u>	<u>Analyst</u>	<u>Analyzed</u>	<u>I/V</u>	<u>F/V</u>	<u>Batch</u>
Arsenic	14.4 (2.62)		6010C		1	KJK	11/08/18 7:47	2.29	100	CK80645
Barium	48.0 (2.62)		6010C		1	KJK	11/08/18 7:47	2.29	100	CK80645
Cadmium	ND (0.52)		6010C		1	KJK	11/08/18 7:47	2.29	100	CK80645
Chromium	37.9 (1.05)		6010C		1	KJK	11/08/18 7:47	2.29	100	CK80645
Lead	50.0 (5.24)		6010C		1	KJK	11/08/18 7:47	2.29	100	CK80645
Mercury	0.313 (0.032)		7471B		1	MJV	11/07/18 11:46	0.75	40	CK80646
Selenium	ND (5.24)		6010C		1	KJK	11/08/18 7:47	2.29	100	CK80645
Silver	ND (0.52)		6010C		1	KJK	11/08/18 7:47	2.29	100	CK80645



*CERTIFICATE OF ANALYSIS*

Client Name: Tighe & Bond  
Client Project ID: Gallows Hill Park Salem  
Client Sample ID: B-3 0.5-2  
Date Sampled: 11/05/18 08:10  
Percent Solids: 83  
Initial Volume: 8.7  
Final Volume: 10  
Extraction Method: 5035

ESS Laboratory Work Order: 1811091  
ESS Laboratory Sample ID: 1811091-03  
Sample Matrix: Soil  
Units: mg/kg dry  
Analyst: MEK

**5035/8260B Volatile Organic Compounds / Low Level**

<u>Analyte</u>	<u>Results (MRL)</u>	<u>MDL</u>	<u>Method</u>	<u>Limit</u>	<u>DF</u>	<u>Analyzed</u>	<u>Sequence</u>	<u>Batch</u>
1,1,1,2-Tetrachloroethane	ND (0.0034)		8260B Low		1	11/07/18 16:38	C8K0083	CK80610
1,1,1-Trichloroethane	ND (0.0034)		8260B Low		1	11/07/18 16:38	C8K0083	CK80610
1,1,2,2-Tetrachloroethane	ND (0.0014)		8260B Low		1	11/07/18 16:38	C8K0083	CK80610
1,1,2-Trichloroethane	ND (0.0034)		8260B Low		1	11/07/18 16:38	C8K0083	CK80610
1,1-Dichloroethane	ND (0.0034)		8260B Low		1	11/07/18 16:38	C8K0083	CK80610
1,1-Dichloroethene	ND (0.0034)		8260B Low		1	11/07/18 16:38	C8K0083	CK80610
1,1-Dichloropropene	ND (0.0034)		8260B Low		1	11/07/18 16:38	C8K0083	CK80610
1,2,3-Trichlorobenzene	ND (0.0034)		8260B Low		1	11/07/18 16:38	C8K0083	CK80610
1,2,3-Trichloropropane	ND (0.0034)		8260B Low		1	11/07/18 16:38	C8K0083	CK80610
1,2,4-Trichlorobenzene	ND (0.0034)		8260B Low		1	11/07/18 16:38	C8K0083	CK80610
1,2,4-Trimethylbenzene	ND (0.0034)		8260B Low		1	11/07/18 16:38	C8K0083	CK80610
1,2-Dibromo-3-Chloropropane	ND (0.0034)		8260B Low		1	11/07/18 16:38	C8K0083	CK80610
1,2-Dibromoethane	ND (0.0034)		8260B Low		1	11/07/18 16:38	C8K0083	CK80610
1,2-Dichlorobenzene	ND (0.0034)		8260B Low		1	11/07/18 16:38	C8K0083	CK80610
1,2-Dichloroethane	ND (0.0034)		8260B Low		1	11/07/18 16:38	C8K0083	CK80610
1,2-Dichloropropane	ND (0.0034)		8260B Low		1	11/07/18 16:38	C8K0083	CK80610
1,3,5-Trimethylbenzene	ND (0.0034)		8260B Low		1	11/07/18 16:38	C8K0083	CK80610
1,3-Dichlorobenzene	ND (0.0034)		8260B Low		1	11/07/18 16:38	C8K0083	CK80610
1,3-Dichloropropane	ND (0.0034)		8260B Low		1	11/07/18 16:38	C8K0083	CK80610
1,4-Dichlorobenzene	ND (0.0034)		8260B Low		1	11/07/18 16:38	C8K0083	CK80610
1,4-Dioxane	ND (0.0689)		8260B Low		1	11/07/18 16:38	C8K0083	CK80610
2,2-Dichloropropane	ND (0.0034)		8260B Low		1	11/07/18 16:38	C8K0083	CK80610
2-Butanone	ND (0.0069)		8260B Low		1	11/07/18 16:38	C8K0083	CK80610
2-Chlorotoluene	ND (0.0034)		8260B Low		1	11/07/18 16:38	C8K0083	CK80610
2-Hexanone	ND (0.0069)		8260B Low		1	11/07/18 16:38	C8K0083	CK80610
4-Chlorotoluene	ND (0.0034)		8260B Low		1	11/07/18 16:38	C8K0083	CK80610
4-Isopropyltoluene	ND (0.0034)		8260B Low		1	11/07/18 16:38	C8K0083	CK80610
4-Methyl-2-Pentanone	ND (0.0069)		8260B Low		1	11/07/18 16:38	C8K0083	CK80610
Acetone	ND (0.0069)		8260B Low		1	11/07/18 16:38	C8K0083	CK80610
Benzene	ND (0.0034)		8260B Low		1	11/07/18 16:38	C8K0083	CK80610
Bromobenzene	ND (0.0034)		8260B Low		1	11/07/18 16:38	C8K0083	CK80610
Bromochloromethane	ND (0.0034)		8260B Low		1	11/07/18 16:38	C8K0083	CK80610



*CERTIFICATE OF ANALYSIS*

Client Name: Tighe & Bond  
Client Project ID: Gallows Hill Park Salem  
Client Sample ID: B-3 0.5-2  
Date Sampled: 11/05/18 08:10  
Percent Solids: 83  
Initial Volume: 8.7  
Final Volume: 10  
Extraction Method: 5035

ESS Laboratory Work Order: 1811091  
ESS Laboratory Sample ID: 1811091-03  
Sample Matrix: Soil  
Units: mg/kg dry  
Analyst: MEK

**5035/8260B Volatile Organic Compounds / Low Level**

<u>Analyte</u>	<u>Results (MRL)</u>	<u>MDL</u>	<u>Method</u>	<u>Limit</u>	<u>DF</u>	<u>Analyzed</u>	<u>Sequence</u>	<u>Batch</u>
Bromodichloromethane	ND (0.0034)		8260B Low		1	11/07/18 16:38	C8K0083	CK80610
Bromoform	ND (0.0034)		8260B Low		1	11/07/18 16:38	C8K0083	CK80610
Bromomethane	ND (0.0069)		8260B Low		1	11/07/18 16:38	C8K0083	CK80610
Carbon Disulfide	ND (0.0034)		8260B Low		1	11/07/18 16:38	C8K0083	CK80610
Carbon Tetrachloride	ND (0.0034)		8260B Low		1	11/07/18 16:38	C8K0083	CK80610
Chlorobenzene	ND (0.0034)		8260B Low		1	11/07/18 16:38	C8K0083	CK80610
Chloroethane	ND (0.0069)		8260B Low		1	11/07/18 16:38	C8K0083	CK80610
Chloroform	ND (0.0034)		8260B Low		1	11/07/18 16:38	C8K0083	CK80610
Chloromethane	ND (0.0069)		8260B Low		1	11/07/18 16:38	C8K0083	CK80610
cis-1,2-Dichloroethene	ND (0.0034)		8260B Low		1	11/07/18 16:38	C8K0083	CK80610
cis-1,3-Dichloropropene	ND (0.0034)		8260B Low		1	11/07/18 16:38	C8K0083	CK80610
Dibromochloromethane	ND (0.0014)		8260B Low		1	11/07/18 16:38	C8K0083	CK80610
Dibromomethane	ND (0.0034)		8260B Low		1	11/07/18 16:38	C8K0083	CK80610
Dichlorodifluoromethane	ND (0.0069)		8260B Low		1	11/07/18 16:38	C8K0083	CK80610
Diethyl Ether	ND (0.0034)		8260B Low		1	11/07/18 16:38	C8K0083	CK80610
Di-isopropyl ether	ND (0.0034)		8260B Low		1	11/07/18 16:38	C8K0083	CK80610
Ethyl tertiary-butyl ether	ND (0.0034)		8260B Low		1	11/07/18 16:38	C8K0083	CK80610
Ethylbenzene	ND (0.0034)		8260B Low		1	11/07/18 16:38	C8K0083	CK80610
Hexachlorobutadiene	ND (0.0034)		8260B Low		1	11/07/18 16:38	C8K0083	CK80610
Isopropylbenzene	ND (0.0034)		8260B Low		1	11/07/18 16:38	C8K0083	CK80610
Methyl tert-Butyl Ether	ND (0.0034)		8260B Low		1	11/07/18 16:38	C8K0083	CK80610
Methylene Chloride	ND (0.0069)		8260B Low		1	11/07/18 16:38	C8K0083	CK80610
Naphthalene	ND (0.0034)		8260B Low		1	11/07/18 16:38	C8K0083	CK80610
n-Butylbenzene	ND (0.0034)		8260B Low		1	11/07/18 16:38	C8K0083	CK80610
n-Propylbenzene	ND (0.0034)		8260B Low		1	11/07/18 16:38	C8K0083	CK80610
sec-Butylbenzene	ND (0.0034)		8260B Low		1	11/07/18 16:38	C8K0083	CK80610
Styrene	ND (0.0034)		8260B Low		1	11/07/18 16:38	C8K0083	CK80610
tert-Butylbenzene	ND (0.0034)		8260B Low		1	11/07/18 16:38	C8K0083	CK80610
Tertiary-amyl methyl ether	ND (0.0034)		8260B Low		1	11/07/18 16:38	C8K0083	CK80610
Tetrachloroethene	ND (0.0034)		8260B Low		1	11/07/18 16:38	C8K0083	CK80610
Tetrahydrofuran	ND (0.0034)		8260B Low		1	11/07/18 16:38	C8K0083	CK80610
Toluene	ND (0.0034)		8260B Low		1	11/07/18 16:38	C8K0083	CK80610



*CERTIFICATE OF ANALYSIS*

Client Name: Tighe & Bond  
Client Project ID: Gallows Hill Park Salem  
Client Sample ID: B-3 0.5-2  
Date Sampled: 11/05/18 08:10  
Percent Solids: 83  
Initial Volume: 8.7  
Final Volume: 10  
Extraction Method: 5035

ESS Laboratory Work Order: 1811091  
ESS Laboratory Sample ID: 1811091-03  
Sample Matrix: Soil  
Units: mg/kg dry  
Analyst: MEK

**5035/8260B Volatile Organic Compounds / Low Level**

<u>Analyte</u>	<u>Results (MRL)</u>	<u>MDL</u>	<u>Method</u>	<u>Limit</u>	<u>DF</u>	<u>Analyzed</u>	<u>Sequence</u>	<u>Batch</u>
trans-1,2-Dichloroethene	ND (0.0034)		8260B Low		1	11/07/18 16:38	C8K0083	CK80610
trans-1,3-Dichloropropene	ND (0.0034)		8260B Low		1	11/07/18 16:38	C8K0083	CK80610
Trichloroethene	ND (0.0034)		8260B Low		1	11/07/18 16:38	C8K0083	CK80610
Trichlorofluoromethane	ND (0.0034)		8260B Low		1	11/07/18 16:38	C8K0083	CK80610
Vinyl Chloride	ND (0.0069)		8260B Low		1	11/07/18 16:38	C8K0083	CK80610
Xylene O	ND (0.0034)		8260B Low		1	11/07/18 16:38	C8K0083	CK80610
Xylene P,M	ND (0.0069)		8260B Low		1	11/07/18 16:38	C8K0083	CK80610
Xylenes (Total)	ND (0.0069)		8260B Low		1	11/07/18 16:38		[CALC]

	<i>%Recovery</i>	<i>Qualifier</i>	<i>Limits</i>
<i>Surrogate: 1,2-Dichloroethane-d4</i>	<i>119 %</i>		<i>70-130</i>
<i>Surrogate: 4-Bromofluorobenzene</i>	<i>91 %</i>		<i>70-130</i>
<i>Surrogate: Dibromofluoromethane</i>	<i>109 %</i>		<i>70-130</i>
<i>Surrogate: Toluene-d8</i>	<i>100 %</i>		<i>70-130</i>





*CERTIFICATE OF ANALYSIS*

Client Name: Tighe & Bond  
Client Project ID: Gallows Hill Park Salem  
Client Sample ID: B-3 0.5-2  
Date Sampled: 11/05/18 08:10  
Percent Solids: 83  
Initial Volume: 25.5  
Final Volume: 1  
Extraction Method: 3546

ESS Laboratory Work Order: 1811091  
ESS Laboratory Sample ID: 1811091-03  
Sample Matrix: Soil  
Units: mg/kg dry

Prepared: 11/6/18 16:10

**MADEP-EPH Extractable Petroleum Hydrocarbons**

<u>Analyte</u>	<u>Results (MRL)</u>	<u>MDL</u>	<u>Method</u>	<u>Limit</u>	<u>DF</u>	<u>Analyst</u>	<u>Analyzed</u>	<u>Sequence</u>	<u>Batch</u>
C9-C18 Aliphatics1	ND (17.6)		MADEP-EPH		1	SMR	11/10/18 5:08	C8K0185	CK80605
C19-C36 Aliphatics1	ND (17.6)		MADEP-EPH		1	SMR	11/10/18 5:08	C8K0185	CK80605
C11-C22 Unadjusted Aromatics1	ND (17.6)		EPH8270		1	ZLC	11/09/18 19:18	C8K0170	CK80605
C11-C22 Aromatics1,2	ND (17.6)		EPH8270			ZLC	11/09/18 19:18		[CALC]
2-Methylnaphthalene	ND (0.24)		EPH8270		1	ZLC	11/09/18 19:18	C8K0170	CK80605
Acenaphthene	ND (0.47)		EPH8270		1	ZLC	11/09/18 19:18	C8K0170	CK80605
Naphthalene	ND (0.47)		EPH8270		1	ZLC	11/09/18 19:18	C8K0170	CK80605
Phenanthrene	ND (0.47)		EPH8270		1	ZLC	11/09/18 19:18	C8K0170	CK80605
Acenaphthylene	ND (0.24)		EPH8270		1	ZLC	11/09/18 19:18	C8K0170	CK80605
Anthracene	ND (0.47)		EPH8270		1	ZLC	11/09/18 19:18	C8K0170	CK80605
Benzo(a)anthracene	ND (0.47)		EPH8270		1	ZLC	11/09/18 19:18	C8K0170	CK80605
Benzo(a)pyrene	ND (0.47)		EPH8270		1	ZLC	11/09/18 19:18	C8K0170	CK80605
Benzo(b)fluoranthene	ND (0.47)		EPH8270		1	ZLC	11/09/18 19:18	C8K0170	CK80605
Benzo(g,h,i)perylene	ND (0.47)		EPH8270		1	ZLC	11/09/18 19:18	C8K0170	CK80605
Benzo(k)fluoranthene	ND (0.47)		EPH8270		1	ZLC	11/09/18 19:18	C8K0170	CK80605
Chrysene	ND (0.47)		EPH8270		1	ZLC	11/09/18 19:18	C8K0170	CK80605
Dibenzo(a,h)Anthracene	ND (0.24)		EPH8270		1	ZLC	11/09/18 19:18	C8K0170	CK80605
Fluoranthene	ND (0.47)		EPH8270		1	ZLC	11/09/18 19:18	C8K0170	CK80605
Fluorene	ND (0.47)		EPH8270		1	ZLC	11/09/18 19:18	C8K0170	CK80605
Indeno(1,2,3-cd)Pyrene	ND (0.47)		EPH8270		1	ZLC	11/09/18 19:18	C8K0170	CK80605
Pyrene	ND (0.47)		EPH8270		1	ZLC	11/09/18 19:18	C8K0170	CK80605

	<i>%Recovery</i>	<i>Qualifier</i>	<i>Limits</i>
Surrogate: 1-Chlorooctadecane	69 %		40-140
Surrogate: 2-Bromonaphthalene	88 %		40-140
Surrogate: 2-Fluorobiphenyl	88 %		40-140
Surrogate: O-Terphenyl	81 %		40-140





*CERTIFICATE OF ANALYSIS*

Client Name: Tighe & Bond  
Client Project ID: Gallows Hill Park Salem  
Client Sample ID: B-4 0.5-2  
Date Sampled: 11/05/18 08:15  
Percent Solids: 93

ESS Laboratory Work Order: 1811091  
ESS Laboratory Sample ID: 1811091-04  
Sample Matrix: Soil  
Units: mg/kg dry

Extraction Method: 3050B

**Total Metals**

<u>Analyte</u>	<u>Results (MRL)</u>	<u>MDL</u>	<u>Method</u>	<u>Limit</u>	<u>DF</u>	<u>Analyst</u>	<u>Analyzed</u>	<u>I/V</u>	<u>F/V</u>	<u>Batch</u>
Arsenic	4.81 (2.65)		6010C		1	KJK	11/08/18 7:51	2.04	100	CK80645
Barium	32.2 (2.65)		6010C		1	KJK	11/08/18 7:51	2.04	100	CK80645
Cadmium	ND (0.53)		6010C		1	KJK	11/08/18 7:51	2.04	100	CK80645
Chromium	25.5 (1.06)		6010C		1	KJK	11/08/18 7:51	2.04	100	CK80645
Lead	29.6 (5.29)		6010C		1	KJK	11/08/18 7:51	2.04	100	CK80645
Mercury	0.116 (0.023)		7471B		1	MJV	11/07/18 11:48	0.94	40	CK80646
Selenium	ND (5.29)		6010C		1	KJK	11/08/18 7:51	2.04	100	CK80645
Silver	ND (1.06)		6010C		2	KJK	11/08/18 14:56	2.04	100	CK80645



*CERTIFICATE OF ANALYSIS*

Client Name: Tighe & Bond  
Client Project ID: Gallows Hill Park Salem  
Client Sample ID: B-4 0.5-2  
Date Sampled: 11/05/18 08:15  
Percent Solids: 93  
Initial Volume: 20.1  
Final Volume: 5  
Extraction Method: 3546

ESS Laboratory Work Order: 1811091  
ESS Laboratory Sample ID: 1811091-04  
Sample Matrix: Soil  
Units: mg/kg dry  
Analyst: DMC  
Prepared: 11/6/18 11:31

**8081B Organochlorine Pesticides**

<u>Analyte</u>	<u>Results (MRL)</u>	<u>MDL</u>	<u>Method</u>	<u>Limit</u>	<u>DF</u>	<u>Analyzed</u>	<u>Sequence</u>	<u>Batch</u>
4,4'-DDD	ND (0.0027)		8081B		1	11/06/18 20:26	C8K0087	CK80515
<b>4,4'-DDE</b>	<b>0.0040</b> (0.0027)		8081B		1	11/06/18 20:26	C8K0087	CK80515
<b>4,4'-DDT [2C]</b>	<b>0.0048</b> (0.0027)		8081B		1	11/06/18 20:26	C8K0087	CK80515
Aldrin	ND (0.0027)		8081B		1	11/06/18 20:26	C8K0087	CK80515
alpha-BHC	ND (0.0027)		8081B		1	11/06/18 20:26	C8K0087	CK80515
alpha-Chlordane	ND (0.0027)		8081B		1	11/06/18 20:26	C8K0087	CK80515
beta-BHC	ND (0.0027)		8081B		1	11/06/18 20:26	C8K0087	CK80515
Chlordane (Total)	ND (0.0215)		8081B		1	11/06/18 20:26	C8K0087	CK80515
delta-BHC	ND (0.0027)		8081B		1	11/06/18 20:26	C8K0087	CK80515
Dieldrin	ND (0.0027)		8081B		1	11/06/18 20:26	C8K0087	CK80515
Endosulfan I	ND (0.0027)		8081B		1	11/06/18 20:26	C8K0087	CK80515
Endosulfan II	ND (0.0027)		8081B		1	11/06/18 20:26	C8K0087	CK80515
Endosulfan Sulfate	ND (0.0027)		8081B		1	11/06/18 20:26	C8K0087	CK80515
Endrin	ND (0.0027)		8081B		1	11/06/18 20:26	C8K0087	CK80515
Endrin Ketone	ND (0.0027)		8081B		1	11/06/18 20:26	C8K0087	CK80515
gamma-BHC (Lindane)	ND (0.0016)		8081B		1	11/06/18 20:26	C8K0087	CK80515
gamma-Chlordane	ND (0.0027)		8081B		1	11/06/18 20:26	C8K0087	CK80515
Heptachlor	ND (0.0027)		8081B		1	11/06/18 20:26	C8K0087	CK80515
Heptachlor Epoxide	ND (0.0027)		8081B		1	11/06/18 20:26	C8K0087	CK80515
<b>Hexachlorobenzene</b>	<b>0.0042</b> (0.0027)		8081B		1	11/06/18 20:26	C8K0087	CK80515
Methoxychlor	ND (0.0027)		8081B		1	11/06/18 20:26	C8K0087	CK80515

	<i>%Recovery</i>	<i>Qualifier</i>	<i>Limits</i>
Surrogate: Decachlorobiphenyl	70 %		30-150
Surrogate: Decachlorobiphenyl [2C]	74 %		30-150
Surrogate: Tetrachloro-m-xylene	66 %		30-150
Surrogate: Tetrachloro-m-xylene [2C]	68 %		30-150



*CERTIFICATE OF ANALYSIS*

Client Name: Tighe & Bond  
Client Project ID: Gallows Hill Park Salem  
Client Sample ID: B-4 0.5-2  
Date Sampled: 11/05/18 08:15  
Percent Solids: 93  
Initial Volume: 24.2  
Final Volume: 1  
Extraction Method: 3546

ESS Laboratory Work Order: 1811091  
ESS Laboratory Sample ID: 1811091-04  
Sample Matrix: Soil  
Units: mg/kg dry

Prepared: 11/6/18 16:10

**MADEP-EPH Extractable Petroleum Hydrocarbons**

<u>Analyte</u>	<u>Results (MRL)</u>	<u>MDL</u>	<u>Method</u>	<u>Limit</u>	<u>DF</u>	<u>Analyst</u>	<u>Analyzed</u>	<u>Sequence</u>	<u>Batch</u>
C9-C18 Aliphatics1	ND (16.7)		MADEP-EPH		1	SMR	11/10/18 5:55	C8K0185	CK80605
<b>C19-C36 Aliphatics1</b>	<b>18.3</b> (16.7)		MADEP-EPH		1	SMR	11/10/18 5:55	C8K0185	CK80605
C11-C22 Unadjusted Aromatics1	ND (16.7)		EPH8270		1	ZLC	11/09/18 20:01	C8K0170	CK80605
C11-C22 Aromatics1,2	ND (16.7)		EPH8270			ZLC	11/09/18 20:01		[CALC]
2-Methylnaphthalene	ND (0.22)		EPH8270		1	ZLC	11/09/18 20:01	C8K0170	CK80605
Acenaphthene	ND (0.45)		EPH8270		1	ZLC	11/09/18 20:01	C8K0170	CK80605
Naphthalene	ND (0.45)		EPH8270		1	ZLC	11/09/18 20:01	C8K0170	CK80605
Phenanthrene	ND (0.45)		EPH8270		1	ZLC	11/09/18 20:01	C8K0170	CK80605
Acenaphthylene	ND (0.22)		EPH8270		1	ZLC	11/09/18 20:01	C8K0170	CK80605
Anthracene	ND (0.45)		EPH8270		1	ZLC	11/09/18 20:01	C8K0170	CK80605
Benzo(a)anthracene	ND (0.45)		EPH8270		1	ZLC	11/09/18 20:01	C8K0170	CK80605
Benzo(a)pyrene	ND (0.45)		EPH8270		1	ZLC	11/09/18 20:01	C8K0170	CK80605
Benzo(b)fluoranthene	ND (0.45)		EPH8270		1	ZLC	11/09/18 20:01	C8K0170	CK80605
Benzo(g,h,i)perylene	ND (0.45)		EPH8270		1	ZLC	11/09/18 20:01	C8K0170	CK80605
Benzo(k)fluoranthene	ND (0.45)		EPH8270		1	ZLC	11/09/18 20:01	C8K0170	CK80605
Chrysene	ND (0.45)		EPH8270		1	ZLC	11/09/18 20:01	C8K0170	CK80605
Dibenzo(a,h)Anthracene	ND (0.22)		EPH8270		1	ZLC	11/09/18 20:01	C8K0170	CK80605
Fluoranthene	ND (0.45)		EPH8270		1	ZLC	11/09/18 20:01	C8K0170	CK80605
Fluorene	ND (0.45)		EPH8270		1	ZLC	11/09/18 20:01	C8K0170	CK80605
Indeno(1,2,3-cd)Pyrene	ND (0.45)		EPH8270		1	ZLC	11/09/18 20:01	C8K0170	CK80605
Pyrene	ND (0.45)		EPH8270		1	ZLC	11/09/18 20:01	C8K0170	CK80605

	<i>%Recovery</i>	<i>Qualifier</i>	<i>Limits</i>
Surrogate: 1-Chlorooctadecane	60 %		40-140
Surrogate: 2-Bromonaphthalene	83 %		40-140
Surrogate: 2-Fluorobiphenyl	81 %		40-140
Surrogate: O-Terphenyl	77 %		40-140



*CERTIFICATE OF ANALYSIS*

Client Name: Tighe & Bond  
Client Project ID: Gallows Hill Park Salem  
Client Sample ID: B-5 0.5-2  
Date Sampled: 11/05/18 08:20  
Percent Solids: 83

ESS Laboratory Work Order: 1811091  
ESS Laboratory Sample ID: 1811091-05  
Sample Matrix: Soil  
Units: mg/kg dry

Extraction Method: 3050B

**Total Metals**

<u>Analyte</u>	<u>Results (MRL)</u>	<u>MDL</u>	<u>Method</u>	<u>Limit</u>	<u>DF</u>	<u>Analyst</u>	<u>Analyzed</u>	<u>I/V</u>	<u>F/V</u>	<u>Batch</u>
Arsenic	5.43 (2.86)		6010C		1	KJK	11/08/18 7:55	2.12	100	CK80645
Barium	33.1 (2.86)		6010C		1	KJK	11/08/18 7:55	2.12	100	CK80645
Cadmium	ND (0.57)		6010C		1	KJK	11/08/18 7:55	2.12	100	CK80645
Chromium	18.0 (1.14)		6010C		1	KJK	11/08/18 7:55	2.12	100	CK80645
Lead	37.9 (5.72)		6010C		1	KJK	11/08/18 7:55	2.12	100	CK80645
Mercury	0.067 (0.039)		7471B		1	MJV	11/07/18 11:50	0.62	40	CK80646
Selenium	ND (5.72)		6010C		1	KJK	11/08/18 7:55	2.12	100	CK80645
Silver	ND (0.57)		6010C		1	KJK	11/08/18 7:55	2.12	100	CK80645



*CERTIFICATE OF ANALYSIS*

Client Name: Tighe & Bond  
Client Project ID: Gallows Hill Park Salem  
Client Sample ID: B-5 0.5-2  
Date Sampled: 11/05/18 08:20  
Percent Solids: 83  
Initial Volume: 19.3  
Final Volume: 10  
Extraction Method: 3540C

ESS Laboratory Work Order: 1811091  
ESS Laboratory Sample ID: 1811091-05  
Sample Matrix: Soil  
Units: mg/kg dry  
Analyst: CAD  
Prepared: 11/6/18 18:13

**8082A Polychlorinated Biphenyls (PCB)**

<u>Analyte</u>	<u>Results (MRL)</u>	<u>MDL</u>	<u>Method</u>	<u>Limit</u>	<u>DF</u>	<u>Analyzed</u>	<u>Sequence</u>	<u>Batch</u>
Aroclor 1016	ND (0.06)		8082A		1	11/07/18 20:54		CK80606
Aroclor 1221	ND (0.06)		8082A		1	11/07/18 20:54		CK80606
Aroclor 1232	ND (0.06)		8082A		1	11/07/18 20:54		CK80606
Aroclor 1242	ND (0.06)		8082A		1	11/07/18 20:54		CK80606
Aroclor 1248	ND (0.06)		8082A		1	11/07/18 20:54		CK80606
Aroclor 1254	ND (0.06)		8082A		1	11/07/18 20:54		CK80606
Aroclor 1260	ND (0.06)		8082A		1	11/07/18 20:54		CK80606
Aroclor 1262	ND (0.06)		8082A		1	11/07/18 20:54		CK80606
Aroclor 1268	ND (0.06)		8082A		1	11/07/18 20:54		CK80606

	<i>%Recovery</i>	<i>Qualifier</i>	<i>Limits</i>
Surrogate: Decachlorobiphenyl	95 %		30-150
Surrogate: Decachlorobiphenyl [2C]	93 %		30-150
Surrogate: Tetrachloro-m-xylene	92 %		30-150
Surrogate: Tetrachloro-m-xylene [2C]	91 %		30-150



*CERTIFICATE OF ANALYSIS*

Client Name: Tighe & Bond  
Client Project ID: Gallows Hill Park Salem  
Client Sample ID: B-6 0.5-2  
Date Sampled: 11/05/18 08:25  
Percent Solids: 87

ESS Laboratory Work Order: 1811091  
ESS Laboratory Sample ID: 1811091-06  
Sample Matrix: Soil  
Units: mg/kg dry

Extraction Method: 3050B

**Total Metals**

<u>Analyte</u>	<u>Results (MRL)</u>	<u>MDL</u>	<u>Method</u>	<u>Limit</u>	<u>DF</u>	<u>Analyst</u>	<u>Analyzed</u>	<u>I/V</u>	<u>F/V</u>	<u>Batch</u>
Arsenic	3.92 (2.81)		6010C		1	KJK	11/08/18 8:11	2.05	100	CK80645
Barium	45.5 (2.81)		6010C		1	KJK	11/08/18 8:11	2.05	100	CK80645
Cadmium	ND (0.56)		6010C		1	KJK	11/08/18 8:11	2.05	100	CK80645
Chromium	11.9 (1.13)		6010C		1	KJK	11/08/18 8:11	2.05	100	CK80645
Lead	10.9 (5.63)		6010C		1	KJK	11/08/18 8:11	2.05	100	CK80645
Mercury	0.067 (0.033)		7471B		1	MJV	11/07/18 11:52	0.69	40	CK80646
Selenium	ND (5.63)		6010C		1	KJK	11/08/18 8:11	2.05	100	CK80645
Silver	ND (0.56)		6010C		1	KJK	11/08/18 8:11	2.05	100	CK80645



*CERTIFICATE OF ANALYSIS*

Client Name: Tighe & Bond  
Client Project ID: Gallows Hill Park Salem  
Client Sample ID: B-6 0.5-2  
Date Sampled: 11/05/18 08:25  
Percent Solids: 87  
Initial Volume: 24.9  
Final Volume: 1  
Extraction Method: 3546

ESS Laboratory Work Order: 1811091  
ESS Laboratory Sample ID: 1811091-06  
Sample Matrix: Soil  
Units: mg/kg dry  
  
Prepared: 11/6/18 16:10

**MADEP-EPH Extractable Petroleum Hydrocarbons**

<u>Analyte</u>	<u>Results (MRL)</u>	<u>MDL</u>	<u>Method</u>	<u>Limit</u>	<u>DF</u>	<u>Analyst</u>	<u>Analyzed</u>	<u>Sequence</u>	<u>Batch</u>
C9-C18 Aliphatics1	ND (17.4)		MADEP-EPH		1	SMR	11/10/18 6:42	C8K0185	CK80605
C19-C36 Aliphatics1	ND (17.4)		MADEP-EPH		1	SMR	11/10/18 6:42	C8K0185	CK80605
C11-C22 Unadjusted Aromatics1	ND (17.4)		EPH8270		1	ZLC	11/08/18 13:07	C8K0135	CK80605
C11-C22 Aromatics1,2	ND (17.4)		EPH8270			ZLC	11/08/18 13:07		[CALC]
2-Methylnaphthalene	ND (0.23)		EPH8270		1	ZLC	11/08/18 13:07	C8K0135	CK80605
Acenaphthene	ND (0.46)		EPH8270		1	ZLC	11/08/18 13:07	C8K0135	CK80605
Naphthalene	ND (0.46)		EPH8270		1	ZLC	11/08/18 13:07	C8K0135	CK80605
Phenanthrene	ND (0.46)		EPH8270		1	ZLC	11/08/18 13:07	C8K0135	CK80605
Acenaphthylene	ND (0.23)		EPH8270		1	ZLC	11/08/18 13:07	C8K0135	CK80605
Anthracene	ND (0.46)		EPH8270		1	ZLC	11/08/18 13:07	C8K0135	CK80605
Benzo(a)anthracene	ND (0.46)		EPH8270		1	ZLC	11/08/18 13:07	C8K0135	CK80605
Benzo(a)pyrene	ND (0.46)		EPH8270		1	ZLC	11/08/18 13:07	C8K0135	CK80605
Benzo(b)fluoranthene	ND (0.46)		EPH8270		1	ZLC	11/08/18 13:07	C8K0135	CK80605
Benzo(g,h,i)perylene	ND (0.46)		EPH8270		1	ZLC	11/08/18 13:07	C8K0135	CK80605
Benzo(k)fluoranthene	ND (0.46)		EPH8270		1	ZLC	11/08/18 13:07	C8K0135	CK80605
Chrysene	ND (0.46)		EPH8270		1	ZLC	11/08/18 13:07	C8K0135	CK80605
Dibenzo(a,h)Anthracene	ND (0.23)		EPH8270		1	ZLC	11/08/18 13:07	C8K0135	CK80605
Fluoranthene	ND (0.46)		EPH8270		1	ZLC	11/08/18 13:07	C8K0135	CK80605
Fluorene	ND (0.46)		EPH8270		1	ZLC	11/08/18 13:07	C8K0135	CK80605
Indeno(1,2,3-cd)Pyrene	ND (0.46)		EPH8270		1	ZLC	11/08/18 13:07	C8K0135	CK80605
Pyrene	ND (0.46)		EPH8270		1	ZLC	11/08/18 13:07	C8K0135	CK80605

	<i>%Recovery</i>	<i>Qualifier</i>	<i>Limits</i>
Surrogate: 1-Chlorooctadecane	75 %		40-140
Surrogate: 2-Bromonaphthalene	85 %		40-140
Surrogate: 2-Fluorobiphenyl	87 %		40-140
Surrogate: O-Terphenyl	83 %		40-140



*CERTIFICATE OF ANALYSIS*

Client Name: Tighe & Bond  
Client Project ID: Gallows Hill Park Salem  
Client Sample ID: B-6 3-5  
Date Sampled: 11/05/18 08:30  
Percent Solids: 88

ESS Laboratory Work Order: 1811091  
ESS Laboratory Sample ID: 1811091-07  
Sample Matrix: Soil  
Units: mg/kg dry

Extraction Method: 3050B

**Total Metals**

<u>Analyte</u>	<u>Results (MRL)</u>	<u>MDL</u>	<u>Method</u>	<u>Limit</u>	<u>DF</u>	<u>Analyst</u>	<u>Analyzed</u>	<u>I/V</u>	<u>F/V</u>	<u>Batch</u>
Arsenic	5.65 (1.91)		6010C		1	KJK	11/08/18 8:15	2.99	100	CK80645
Barium	15.9 (1.91)		6010C		1	KJK	11/08/18 8:15	2.99	100	CK80645
Cadmium	ND (0.38)		6010C		1	KJK	11/08/18 8:15	2.99	100	CK80645
Chromium	9.11 (0.76)		6010C		1	KJK	11/08/18 8:15	2.99	100	CK80645
Lead	5.96 (3.81)		6010C		1	KJK	11/08/18 8:15	2.99	100	CK80645
Mercury	ND (0.028)		7471B		1	MJV	11/07/18 11:54	0.81	40	CK80646
Selenium	ND (3.81)		6010C		1	KJK	11/08/18 8:15	2.99	100	CK80645
Silver	ND (0.76)		6010C		2	KJK	11/08/18 15:00	2.99	100	CK80645





*CERTIFICATE OF ANALYSIS*

Client Name: Tighe & Bond  
Client Project ID: Gallows Hill Park Salem  
Client Sample ID: B-7 0.5-2  
Date Sampled: 11/05/18 08:35  
Percent Solids: 84

ESS Laboratory Work Order: 1811091  
ESS Laboratory Sample ID: 1811091-08  
Sample Matrix: Soil  
Units: mg/kg dry

Extraction Method: 3050B

**Total Metals**

<u>Analyte</u>	<u>Results (MRL)</u>	<u>MDL</u>	<u>Method</u>	<u>Limit</u>	<u>DF</u>	<u>Analyst</u>	<u>Analyzed</u>	<u>I/V</u>	<u>F/V</u>	<u>Batch</u>
Arsenic	36.0 (2.17)		6010C		1	KJK	11/08/18 8:19	2.73	100	CK80645
Barium	34.5 (2.17)		6010C		1	KJK	11/08/18 8:19	2.73	100	CK80645
Cadmium	0.67 (0.43)		6010C		1	KJK	11/08/18 8:19	2.73	100	CK80645
Chromium	18.9 (0.87)		6010C		1	KJK	11/08/18 8:19	2.73	100	CK80645
Lead	83.6 (4.34)		6010C		1	KJK	11/08/18 8:19	2.73	100	CK80645
Mercury	0.117 (0.033)		7471B		1	MJV	11/07/18 11:56	0.71	40	CK80646
Selenium	ND (4.34)		6010C		1	KJK	11/08/18 8:19	2.73	100	CK80645
Silver	ND (0.43)		6010C		1	KJK	11/08/18 8:19	2.73	100	CK80645



*CERTIFICATE OF ANALYSIS*

Client Name: Tighe & Bond  
Client Project ID: Gallows Hill Park Salem  
Client Sample ID: B-7 0.5-2  
Date Sampled: 11/05/18 08:35  
Percent Solids: 84  
Initial Volume: 5.4  
Final Volume: 10  
Extraction Method: 5035

ESS Laboratory Work Order: 1811091  
ESS Laboratory Sample ID: 1811091-08  
Sample Matrix: Soil  
Units: mg/kg dry  
Analyst: MEK

**5035/8260B Volatile Organic Compounds / Low Level**

<u>Analyte</u>	<u>Results (MRL)</u>	<u>MDL</u>	<u>Method</u>	<u>Limit</u>	<u>DF</u>	<u>Analyzed</u>	<u>Sequence</u>	<u>Batch</u>
1,1,1,2-Tetrachloroethane	ND (0.0055)		8260B Low		1	11/07/18 17:04	C8K0083	CK80610
1,1,1-Trichloroethane	ND (0.0055)		8260B Low		1	11/07/18 17:04	C8K0083	CK80610
1,1,2,2-Tetrachloroethane	ND (0.0022)		8260B Low		1	11/07/18 17:04	C8K0083	CK80610
1,1,2-Trichloroethane	ND (0.0055)		8260B Low		1	11/07/18 17:04	C8K0083	CK80610
1,1-Dichloroethane	ND (0.0055)		8260B Low		1	11/07/18 17:04	C8K0083	CK80610
1,1-Dichloroethene	ND (0.0055)		8260B Low		1	11/07/18 17:04	C8K0083	CK80610
1,1-Dichloropropene	ND (0.0055)		8260B Low		1	11/07/18 17:04	C8K0083	CK80610
1,2,3-Trichlorobenzene	ND (0.0055)		8260B Low		1	11/07/18 17:04	C8K0083	CK80610
1,2,3-Trichloropropane	ND (0.0055)		8260B Low		1	11/07/18 17:04	C8K0083	CK80610
1,2,4-Trichlorobenzene	ND (0.0055)		8260B Low		1	11/07/18 17:04	C8K0083	CK80610
1,2,4-Trimethylbenzene	ND (0.0055)		8260B Low		1	11/07/18 17:04	C8K0083	CK80610
1,2-Dibromo-3-Chloropropane	ND (0.0055)		8260B Low		1	11/07/18 17:04	C8K0083	CK80610
1,2-Dibromoethane	ND (0.0055)		8260B Low		1	11/07/18 17:04	C8K0083	CK80610
1,2-Dichlorobenzene	ND (0.0055)		8260B Low		1	11/07/18 17:04	C8K0083	CK80610
1,2-Dichloroethane	ND (0.0055)		8260B Low		1	11/07/18 17:04	C8K0083	CK80610
1,2-Dichloropropane	ND (0.0055)		8260B Low		1	11/07/18 17:04	C8K0083	CK80610
1,3,5-Trimethylbenzene	ND (0.0055)		8260B Low		1	11/07/18 17:04	C8K0083	CK80610
1,3-Dichlorobenzene	ND (0.0055)		8260B Low		1	11/07/18 17:04	C8K0083	CK80610
1,3-Dichloropropane	ND (0.0055)		8260B Low		1	11/07/18 17:04	C8K0083	CK80610
1,4-Dichlorobenzene	ND (0.0055)		8260B Low		1	11/07/18 17:04	C8K0083	CK80610
1,4-Dioxane	ND (0.110)		8260B Low		1	11/07/18 17:04	C8K0083	CK80610
2,2-Dichloropropane	ND (0.0055)		8260B Low		1	11/07/18 17:04	C8K0083	CK80610
2-Butanone	ND (0.0110)		8260B Low		1	11/07/18 17:04	C8K0083	CK80610
2-Chlorotoluene	ND (0.0055)		8260B Low		1	11/07/18 17:04	C8K0083	CK80610
2-Hexanone	ND (0.0110)		8260B Low		1	11/07/18 17:04	C8K0083	CK80610
4-Chlorotoluene	ND (0.0055)		8260B Low		1	11/07/18 17:04	C8K0083	CK80610
4-Isopropyltoluene	ND (0.0055)		8260B Low		1	11/07/18 17:04	C8K0083	CK80610
4-Methyl-2-Pentanone	ND (0.0110)		8260B Low		1	11/07/18 17:04	C8K0083	CK80610
Acetone	ND (0.0110)		8260B Low		1	11/07/18 17:04	C8K0083	CK80610
Benzene	ND (0.0055)		8260B Low		1	11/07/18 17:04	C8K0083	CK80610
Bromobenzene	ND (0.0055)		8260B Low		1	11/07/18 17:04	C8K0083	CK80610
Bromochloromethane	ND (0.0055)		8260B Low		1	11/07/18 17:04	C8K0083	CK80610



# ESS Laboratory

Division of Thielsch Engineering, Inc.

# BAL Laboratory

The Microbiology Division  
of Thielsch Engineering, Inc.



## CERTIFICATE OF ANALYSIS

Client Name: Tighe & Bond  
Client Project ID: Gallows Hill Park Salem  
Client Sample ID: B-7 0.5-2  
Date Sampled: 11/05/18 08:35  
Percent Solids: 84  
Initial Volume: 5.4  
Final Volume: 10  
Extraction Method: 5035

ESS Laboratory Work Order: 1811091  
ESS Laboratory Sample ID: 1811091-08  
Sample Matrix: Soil  
Units: mg/kg dry  
Analyst: MEK

### 5035/8260B Volatile Organic Compounds / Low Level

<u>Analyte</u>	<u>Results (MRL)</u>	<u>MDL</u>	<u>Method</u>	<u>Limit</u>	<u>DF</u>	<u>Analyzed</u>	<u>Sequence</u>	<u>Batch</u>
Bromodichloromethane	ND (0.0055)		8260B Low		1	11/07/18 17:04	C8K0083	CK80610
Bromoform	ND (0.0055)		8260B Low		1	11/07/18 17:04	C8K0083	CK80610
Bromomethane	ND (0.0110)		8260B Low		1	11/07/18 17:04	C8K0083	CK80610
Carbon Disulfide	ND (0.0055)		8260B Low		1	11/07/18 17:04	C8K0083	CK80610
Carbon Tetrachloride	ND (0.0055)		8260B Low		1	11/07/18 17:04	C8K0083	CK80610
Chlorobenzene	ND (0.0055)		8260B Low		1	11/07/18 17:04	C8K0083	CK80610
Chloroethane	ND (0.0110)		8260B Low		1	11/07/18 17:04	C8K0083	CK80610
Chloroform	ND (0.0055)		8260B Low		1	11/07/18 17:04	C8K0083	CK80610
Chloromethane	ND (0.0110)		8260B Low		1	11/07/18 17:04	C8K0083	CK80610
cis-1,2-Dichloroethene	ND (0.0055)		8260B Low		1	11/07/18 17:04	C8K0083	CK80610
cis-1,3-Dichloropropene	ND (0.0055)		8260B Low		1	11/07/18 17:04	C8K0083	CK80610
Dibromochloromethane	ND (0.0022)		8260B Low		1	11/07/18 17:04	C8K0083	CK80610
Dibromomethane	ND (0.0055)		8260B Low		1	11/07/18 17:04	C8K0083	CK80610
Dichlorodifluoromethane	ND (0.0110)		8260B Low		1	11/07/18 17:04	C8K0083	CK80610
Diethyl Ether	ND (0.0055)		8260B Low		1	11/07/18 17:04	C8K0083	CK80610
Di-isopropyl ether	ND (0.0055)		8260B Low		1	11/07/18 17:04	C8K0083	CK80610
Ethyl tertiary-butyl ether	ND (0.0055)		8260B Low		1	11/07/18 17:04	C8K0083	CK80610
Ethylbenzene	ND (0.0055)		8260B Low		1	11/07/18 17:04	C8K0083	CK80610
Hexachlorobutadiene	ND (0.0055)		8260B Low		1	11/07/18 17:04	C8K0083	CK80610
Isopropylbenzene	ND (0.0055)		8260B Low		1	11/07/18 17:04	C8K0083	CK80610
Methyl tert-Butyl Ether	ND (0.0055)		8260B Low		1	11/07/18 17:04	C8K0083	CK80610
Methylene Chloride	ND (0.0110)		8260B Low		1	11/07/18 17:04	C8K0083	CK80610
Naphthalene	ND (0.0055)		8260B Low		1	11/07/18 17:04	C8K0083	CK80610
n-Butylbenzene	ND (0.0055)		8260B Low		1	11/07/18 17:04	C8K0083	CK80610
n-Propylbenzene	ND (0.0055)		8260B Low		1	11/07/18 17:04	C8K0083	CK80610
sec-Butylbenzene	ND (0.0055)		8260B Low		1	11/07/18 17:04	C8K0083	CK80610
Styrene	ND (0.0055)		8260B Low		1	11/07/18 17:04	C8K0083	CK80610
tert-Butylbenzene	ND (0.0055)		8260B Low		1	11/07/18 17:04	C8K0083	CK80610
Tertiary-amyl methyl ether	ND (0.0055)		8260B Low		1	11/07/18 17:04	C8K0083	CK80610
Tetrachloroethene	ND (0.0055)		8260B Low		1	11/07/18 17:04	C8K0083	CK80610
Tetrahydrofuran	ND (0.0055)		8260B Low		1	11/07/18 17:04	C8K0083	CK80610
Toluene	ND (0.0055)		8260B Low		1	11/07/18 17:04	C8K0083	CK80610



*CERTIFICATE OF ANALYSIS*

Client Name: Tighe & Bond  
Client Project ID: Gallows Hill Park Salem  
Client Sample ID: B-7 0.5-2  
Date Sampled: 11/05/18 08:35  
Percent Solids: 84  
Initial Volume: 5.4  
Final Volume: 10  
Extraction Method: 5035

ESS Laboratory Work Order: 1811091  
ESS Laboratory Sample ID: 1811091-08  
Sample Matrix: Soil  
Units: mg/kg dry  
Analyst: MEK

**5035/8260B Volatile Organic Compounds / Low Level**

<u>Analyte</u>	<u>Results (MRL)</u>	<u>MDL</u>	<u>Method</u>	<u>Limit</u>	<u>DF</u>	<u>Analyzed</u>	<u>Sequence</u>	<u>Batch</u>
trans-1,2-Dichloroethene	ND (0.0055)		8260B Low		1	11/07/18 17:04	C8K0083	CK80610
trans-1,3-Dichloropropene	ND (0.0055)		8260B Low		1	11/07/18 17:04	C8K0083	CK80610
Trichloroethene	ND (0.0055)		8260B Low		1	11/07/18 17:04	C8K0083	CK80610
Trichlorofluoromethane	ND (0.0055)		8260B Low		1	11/07/18 17:04	C8K0083	CK80610
Vinyl Chloride	ND (0.0110)		8260B Low		1	11/07/18 17:04	C8K0083	CK80610
Xylene O	ND (0.0055)		8260B Low		1	11/07/18 17:04	C8K0083	CK80610
Xylene P,M	ND (0.0110)		8260B Low		1	11/07/18 17:04	C8K0083	CK80610
Xylenes (Total)	ND (0.0110)		8260B Low		1	11/07/18 17:04		[CALC]

	<i>%Recovery</i>	<i>Qualifier</i>	<i>Limits</i>
<i>Surrogate: 1,2-Dichloroethane-d4</i>	<i>120 %</i>		<i>70-130</i>
<i>Surrogate: 4-Bromofluorobenzene</i>	<i>93 %</i>		<i>70-130</i>
<i>Surrogate: Dibromofluoromethane</i>	<i>109 %</i>		<i>70-130</i>
<i>Surrogate: Toluene-d8</i>	<i>99 %</i>		<i>70-130</i>



*CERTIFICATE OF ANALYSIS*

Client Name: Tighe & Bond  
Client Project ID: Gallows Hill Park Salem  
Client Sample ID: B-7 0.5-2  
Date Sampled: 11/05/18 08:35  
Percent Solids: 84  
Initial Volume: 24.4  
Final Volume: 1  
Extraction Method: 3546

ESS Laboratory Work Order: 1811091  
ESS Laboratory Sample ID: 1811091-08  
Sample Matrix: Soil  
Units: mg/kg dry

Prepared: 11/6/18 16:10

**MADEP-EPH Extractable Petroleum Hydrocarbons**

<u>Analyte</u>	<u>Results (MRL)</u>	<u>MDL</u>	<u>Method</u>	<u>Limit</u>	<u>DF</u>	<u>Analyst</u>	<u>Analyzed</u>	<u>Sequence</u>	<u>Batch</u>
C9-C18 Aliphatics1	ND (18.2)		MADEP-EPH		1	SMR	11/10/18 7:29	C8K0185	CK80605
C19-C36 Aliphatics1	ND (18.2)		MADEP-EPH		1	SMR	11/10/18 7:29	C8K0185	CK80605
C11-C22 Unadjusted Aromatics1	ND (18.2)		EPH8270		1	ZLC	11/08/18 14:21	C8K0135	CK80605
C11-C22 Aromatics1,2	ND (18.2)		EPH8270			ZLC	11/08/18 14:21		[CALC]
2-Methylnaphthalene	ND (0.24)		EPH8270		1	ZLC	11/08/18 14:21	C8K0135	CK80605
Acenaphthene	ND (0.49)		EPH8270		1	ZLC	11/08/18 14:21	C8K0135	CK80605
Naphthalene	ND (0.49)		EPH8270		1	ZLC	11/08/18 14:21	C8K0135	CK80605
Phenanthrene	ND (0.49)		EPH8270		1	ZLC	11/08/18 14:21	C8K0135	CK80605
Acenaphthylene	ND (0.24)		EPH8270		1	ZLC	11/08/18 14:21	C8K0135	CK80605
Anthracene	ND (0.49)		EPH8270		1	ZLC	11/08/18 14:21	C8K0135	CK80605
Benzo(a)anthracene	ND (0.49)		EPH8270		1	ZLC	11/08/18 14:21	C8K0135	CK80605
Benzo(a)pyrene	ND (0.49)		EPH8270		1	ZLC	11/08/18 14:21	C8K0135	CK80605
Benzo(b)fluoranthene	ND (0.49)		EPH8270		1	ZLC	11/08/18 14:21	C8K0135	CK80605
Benzo(g,h,i)perylene	ND (0.49)		EPH8270		1	ZLC	11/08/18 14:21	C8K0135	CK80605
Benzo(k)fluoranthene	ND (0.49)		EPH8270		1	ZLC	11/08/18 14:21	C8K0135	CK80605
Chrysene	ND (0.49)		EPH8270		1	ZLC	11/08/18 14:21	C8K0135	CK80605
Dibenzo(a,h)Anthracene	ND (0.24)		EPH8270		1	ZLC	11/08/18 14:21	C8K0135	CK80605
Fluoranthene	ND (0.49)		EPH8270		1	ZLC	11/08/18 14:21	C8K0135	CK80605
Fluorene	ND (0.49)		EPH8270		1	ZLC	11/08/18 14:21	C8K0135	CK80605
Indeno(1,2,3-cd)Pyrene	ND (0.49)		EPH8270		1	ZLC	11/08/18 14:21	C8K0135	CK80605
Pyrene	ND (0.49)		EPH8270		1	ZLC	11/08/18 14:21	C8K0135	CK80605

	<i>%Recovery</i>	<i>Qualifier</i>	<i>Limits</i>
Surrogate: 1-Chlorooctadecane	76 %		40-140
Surrogate: 2-Bromonaphthalene	78 %		40-140
Surrogate: 2-Fluorobiphenyl	82 %		40-140
Surrogate: O-Terphenyl	80 %		40-140



*CERTIFICATE OF ANALYSIS*

Client Name: Tighe & Bond

Client Project ID: Gallows Hill Park Salem

ESS Laboratory Work Order: 1811091

**Quality Control Data**

Analyte	Result	MRL	Units	Spike Level	Source Result	%REC	%REC Limits	RPD	RPD Limit	Qualifier
---------	--------	-----	-------	-------------	---------------	------	-------------	-----	-----------	-----------

**Total Metals**

**Batch CK80645 - 3050B**

**Blank**

Arsenic	ND	2.50	mg/kg wet
Barium	ND	2.50	mg/kg wet
Cadmium	ND	0.50	mg/kg wet
Chromium	ND	1.00	mg/kg wet
Lead	ND	5.00	mg/kg wet
Selenium	ND	5.00	mg/kg wet
Silver	ND	0.50	mg/kg wet

**LCS**

Arsenic	58.7	8.62	mg/kg wet	59.00	100	85-115
Barium	211	8.62	mg/kg wet	233.0	91	83-116
Chromium	221	3.45	mg/kg wet	240.0	92	85-1115
Lead	251	17.2	mg/kg wet	276.0	91	84-116
Selenium	91.7	17.2	mg/kg wet	100.0	92	86-115
Silver	38.2	1.72	mg/kg wet	39.70	96	81-120

**LCS**

Cadmium	192	1.79	mg/kg wet	225.0	85	78-109
---------	-----	------	-----------	-------	----	--------

**LCS Dup**

Arsenic	61.2	9.62	mg/kg wet	59.00	104	85-115	4	20
Barium	218	9.62	mg/kg wet	233.0	93	83-116	3	20
Chromium	229	3.85	mg/kg wet	240.0	95	85-115	3	20
Lead	273	19.2	mg/kg wet	276.0	99	84-116	8	20
Selenium	97.7	19.2	mg/kg wet	100.0	98	86-115	6	20
Silver	40.0	1.92	mg/kg wet	39.70	101	81-120	5	20

**LCS Dup**

Cadmium	195	1.75	mg/kg wet	225.0	86	78-109	2	20
---------	-----	------	-----------	-------	----	--------	---	----

**Batch CK80646 - 7471B**

**Blank**

Mercury	ND	0.033	mg/kg wet
---------	----	-------	-----------

**LCS**

Mercury	12.5	1.80	mg/kg wet	12.00	104	80-120
---------	------	------	-----------	-------	-----	--------

**LCS Dup**

Mercury	12.0	1.71	mg/kg wet	12.00	100	80-120	4	20
---------	------	------	-----------	-------	-----	--------	---	----

**5035/8260B Volatile Organic Compounds / Low Level**

**Batch CK80610 - 5035**

**Blank**

1,1,1,2-Tetrachloroethane	ND	0.0050	mg/kg wet
1,1,1-Trichloroethane	ND	0.0050	mg/kg wet
1,1,2,2-Tetrachloroethane	ND	0.0020	mg/kg wet
1,1,2-Trichloroethane	ND	0.0050	mg/kg wet
1,1-Dichloroethane	ND	0.0050	mg/kg wet
1,1-Dichloroethene	ND	0.0050	mg/kg wet



*CERTIFICATE OF ANALYSIS*

Client Name: Tighe & Bond

Client Project ID: Gallows Hill Park Salem

ESS Laboratory Work Order: 1811091

**Quality Control Data**

Analyte	Result	MRL	Units	Spike Level	Source Result	%REC	%REC Limits	RPD	RPD Limit	Qualifier
---------	--------	-----	-------	-------------	---------------	------	-------------	-----	-----------	-----------

5035/8260B Volatile Organic Compounds / Low Level

**Batch CK80610 - 5035**

1,1-Dichloropropene	ND	0.0050	mg/kg wet
1,2,3-Trichlorobenzene	ND	0.0050	mg/kg wet
1,2,3-Trichloropropane	ND	0.0050	mg/kg wet
1,2,4-Trichlorobenzene	ND	0.0050	mg/kg wet
1,2,4-Trimethylbenzene	ND	0.0050	mg/kg wet
1,2-Dibromo-3-Chloropropane	ND	0.0050	mg/kg wet
1,2-Dibromoethane	ND	0.0050	mg/kg wet
1,2-Dichlorobenzene	ND	0.0050	mg/kg wet
1,2-Dichloroethane	ND	0.0050	mg/kg wet
1,2-Dichloropropane	ND	0.0050	mg/kg wet
1,3,5-Trimethylbenzene	ND	0.0050	mg/kg wet
1,3-Dichlorobenzene	ND	0.0050	mg/kg wet
1,3-Dichloropropane	ND	0.0050	mg/kg wet
1,4-Dichlorobenzene	ND	0.0050	mg/kg wet
1,4-Dioxane	ND	0.100	mg/kg wet
2,2-Dichloropropane	ND	0.0050	mg/kg wet
2-Butanone	ND	0.0100	mg/kg wet
2-Chlorotoluene	ND	0.0050	mg/kg wet
2-Hexanone	ND	0.0100	mg/kg wet
4-Chlorotoluene	ND	0.0050	mg/kg wet
4-Isopropyltoluene	ND	0.0050	mg/kg wet
4-Methyl-2-Pentanone	ND	0.0100	mg/kg wet
Acetone	ND	0.0100	mg/kg wet
Benzene	ND	0.0050	mg/kg wet
Bromobenzene	ND	0.0050	mg/kg wet
Bromochloromethane	ND	0.0050	mg/kg wet
Bromodichloromethane	ND	0.0050	mg/kg wet
Bromoform	ND	0.0050	mg/kg wet
Bromomethane	ND	0.0100	mg/kg wet
Carbon Disulfide	ND	0.0050	mg/kg wet
Carbon Tetrachloride	ND	0.0050	mg/kg wet
Chlorobenzene	ND	0.0050	mg/kg wet
Chloroethane	ND	0.0100	mg/kg wet
Chloroform	ND	0.0050	mg/kg wet
Chloromethane	ND	0.0100	mg/kg wet
cis-1,2-Dichloroethene	ND	0.0050	mg/kg wet
cis-1,3-Dichloropropene	ND	0.0050	mg/kg wet
Dibromochloromethane	ND	0.0020	mg/kg wet
Dibromomethane	ND	0.0050	mg/kg wet
Dichlorodifluoromethane	ND	0.0100	mg/kg wet
Diethyl Ether	ND	0.0050	mg/kg wet
Di-isopropyl ether	ND	0.0050	mg/kg wet
Ethyl tertiary-butyl ether	ND	0.0050	mg/kg wet
Ethylbenzene	ND	0.0050	mg/kg wet
Hexachlorobutadiene	ND	0.0050	mg/kg wet





*CERTIFICATE OF ANALYSIS*

Client Name: Tighe & Bond

Client Project ID: Gallows Hill Park Salem

ESS Laboratory Work Order: 1811091

**Quality Control Data**

Analyte	Result	MRL	Units	Spike Level	Source Result	%REC	%REC Limits	RPD	RPD Limit	Qualifier
---------	--------	-----	-------	-------------	---------------	------	-------------	-----	-----------	-----------

5035/8260B Volatile Organic Compounds / Low Level

**Batch CK80610 - 5035**

Isopropylbenzene	ND	0.0050	mg/kg wet							
Methyl tert-Butyl Ether	ND	0.0050	mg/kg wet							
Methylene Chloride	ND	0.0100	mg/kg wet							
Naphthalene	ND	0.0050	mg/kg wet							
n-Butylbenzene	ND	0.0050	mg/kg wet							
n-Propylbenzene	ND	0.0050	mg/kg wet							
sec-Butylbenzene	ND	0.0050	mg/kg wet							
Styrene	ND	0.0050	mg/kg wet							
tert-Butylbenzene	ND	0.0050	mg/kg wet							
Tertiary-amyl methyl ether	ND	0.0050	mg/kg wet							
Tetrachloroethene	ND	0.0050	mg/kg wet							
Tetrahydrofuran	ND	0.0050	mg/kg wet							
Toluene	ND	0.0050	mg/kg wet							
trans-1,2-Dichloroethene	ND	0.0050	mg/kg wet							
trans-1,3-Dichloropropene	ND	0.0050	mg/kg wet							
Trichloroethene	ND	0.0050	mg/kg wet							
Trichlorofluoromethane	ND	0.0050	mg/kg wet							
Vinyl Chloride	ND	0.0100	mg/kg wet							
Xylene O	ND	0.0050	mg/kg wet							
Xylene P,M	ND	0.0100	mg/kg wet							
Surrogate: 1,2-Dichloroethane-d4	0.0536		mg/kg wet	0.05000		107	70-130			
Surrogate: 4-Bromofluorobenzene	0.0472		mg/kg wet	0.05000		94	70-130			
Surrogate: Dibromofluoromethane	0.0506		mg/kg wet	0.05000		101	70-130			
Surrogate: Toluene-d8	0.0497		mg/kg wet	0.05000		99	70-130			

**LCS**

1,1,1,2-Tetrachloroethane	0.0537	0.0050	mg/kg wet	0.05000		107	70-130			
1,1,1-Trichloroethane	0.0520	0.0050	mg/kg wet	0.05000		104	70-130			
1,1,2,2-Tetrachloroethane	0.0525	0.0020	mg/kg wet	0.05000		105	70-130			
1,1,2-Trichloroethane	0.0550	0.0050	mg/kg wet	0.05000		110	70-130			
1,1-Dichloroethane	0.0507	0.0050	mg/kg wet	0.05000		101	70-130			
1,1-Dichloroethene	0.0501	0.0050	mg/kg wet	0.05000		100	70-130			
1,1-Dichloropropene	0.0514	0.0050	mg/kg wet	0.05000		103	70-130			
1,2,3-Trichlorobenzene	0.0512	0.0050	mg/kg wet	0.05000		102	70-130			
1,2,3-Trichloropropane	0.0543	0.0050	mg/kg wet	0.05000		109	70-130			
1,2,4-Trichlorobenzene	0.0502	0.0050	mg/kg wet	0.05000		100	70-130			
1,2,4-Trimethylbenzene	0.0484	0.0050	mg/kg wet	0.05000		97	70-130			
1,2-Dibromo-3-Chloropropane	0.0569	0.0050	mg/kg wet	0.05000		114	70-130			
1,2-Dibromoethane	0.0537	0.0050	mg/kg wet	0.05000		107	70-130			
1,2-Dichlorobenzene	0.0494	0.0050	mg/kg wet	0.05000		99	70-130			
1,2-Dichloroethane	0.0539	0.0050	mg/kg wet	0.05000		108	70-130			
1,2-Dichloropropane	0.0521	0.0050	mg/kg wet	0.05000		104	70-130			
1,3,5-Trimethylbenzene	0.0485	0.0050	mg/kg wet	0.05000		97	70-130			
1,3-Dichlorobenzene	0.0479	0.0050	mg/kg wet	0.05000		96	70-130			
1,3-Dichloropropane	0.0544	0.0050	mg/kg wet	0.05000		109	70-130			
1,4-Dichlorobenzene	0.0500	0.0050	mg/kg wet	0.05000		100	70-130			





*CERTIFICATE OF ANALYSIS*

Client Name: Tighe & Bond

Client Project ID: Gallows Hill Park Salem

ESS Laboratory Work Order: 1811091

**Quality Control Data**

Analyte	Result	MRL	Units	Spike Level	Source Result	%REC	%REC Limits	RPD	RPD Limit	Qualifier
---------	--------	-----	-------	-------------	---------------	------	-------------	-----	-----------	-----------

**5035/8260B Volatile Organic Compounds / Low Level**

**Batch CK80610 - 5035**

1,4-Dioxane	1.17	0.100	mg/kg wet	1.000		117	70-130			
2,2-Dichloropropane	0.0521	0.0050	mg/kg wet	0.05000		104	70-130			
2-Butanone	0.275	0.0100	mg/kg wet	0.2500		110	70-130			
2-Chlorotoluene	0.0478	0.0050	mg/kg wet	0.05000		96	70-130			
2-Hexanone	0.299	0.0100	mg/kg wet	0.2500		120	70-130			
4-Chlorotoluene	0.0484	0.0050	mg/kg wet	0.05000		97	70-130			
4-Isopropyltoluene	0.0491	0.0050	mg/kg wet	0.05000		98	70-130			
4-Methyl-2-Pentanone	0.312	0.0100	mg/kg wet	0.2500		125	70-130			
Acetone	0.281	0.0100	mg/kg wet	0.2500		112	70-130			
Benzene	0.0508	0.0050	mg/kg wet	0.05000		102	70-130			
Bromobenzene	0.0500	0.0050	mg/kg wet	0.05000		100	70-130			
Bromochloromethane	0.0528	0.0050	mg/kg wet	0.05000		106	70-130			
Bromodichloromethane	0.0534	0.0050	mg/kg wet	0.05000		107	70-130			
Bromoform	0.0629	0.0050	mg/kg wet	0.05000		126	70-130			
Bromomethane	0.0797	0.0100	mg/kg wet	0.05000		159	70-130			B+
Carbon Disulfide	0.0521	0.0050	mg/kg wet	0.05000		104	70-130			
Carbon Tetrachloride	0.0566	0.0050	mg/kg wet	0.05000		113	70-130			
Chlorobenzene	0.0495	0.0050	mg/kg wet	0.05000		99	70-130			
Chloroethane	0.0513	0.0100	mg/kg wet	0.05000		103	70-130			
Chloroform	0.0521	0.0050	mg/kg wet	0.05000		104	70-130			
Chloromethane	0.0504	0.0100	mg/kg wet	0.05000		101	70-130			
cis-1,2-Dichloroethene	0.0522	0.0050	mg/kg wet	0.05000		104	70-130			
cis-1,3-Dichloropropene	0.0543	0.0050	mg/kg wet	0.05000		109	70-130			
Dibromochloromethane	0.0535	0.0020	mg/kg wet	0.05000		107	70-130			
Dibromomethane	0.0555	0.0050	mg/kg wet	0.05000		111	70-130			
Dichlorodifluoromethane	0.0507	0.0100	mg/kg wet	0.05000		101	70-130			
Diethyl Ether	0.0558	0.0050	mg/kg wet	0.05000		112	70-130			
Di-isopropyl ether	0.0523	0.0050	mg/kg wet	0.05000		105	70-130			
Ethyl tertiary-butyl ether	0.0496	0.0050	mg/kg wet	0.05000		99	70-130			
Ethylbenzene	0.0486	0.0050	mg/kg wet	0.05000		97	70-130			
Hexachlorobutadiene	0.0478	0.0050	mg/kg wet	0.05000		96	70-130			
Isopropylbenzene	0.0486	0.0050	mg/kg wet	0.05000		97	70-130			
Methyl tert-Butyl Ether	0.0551	0.0050	mg/kg wet	0.05000		110	70-130			
Methylene Chloride	0.0479	0.0100	mg/kg wet	0.05000		96	70-130			
Naphthalene	0.0540	0.0050	mg/kg wet	0.05000		108	70-130			
n-Butylbenzene	0.0491	0.0050	mg/kg wet	0.05000		98	70-130			
n-Propylbenzene	0.0485	0.0050	mg/kg wet	0.05000		97	70-130			
sec-Butylbenzene	0.0477	0.0050	mg/kg wet	0.05000		95	70-130			
Styrene	0.0507	0.0050	mg/kg wet	0.05000		101	70-130			
tert-Butylbenzene	0.0487	0.0050	mg/kg wet	0.05000		97	70-130			
Tertiary-amyl methyl ether	0.0544	0.0050	mg/kg wet	0.05000		109	70-130			
Tetrachloroethene	0.0473	0.0050	mg/kg wet	0.05000		95	70-130			
Tetrahydrofuran	0.0618	0.0050	mg/kg wet	0.05000		124	70-130			
Toluene	0.0517	0.0050	mg/kg wet	0.05000		103	70-130			
trans-1,2-Dichloroethene	0.0483	0.0050	mg/kg wet	0.05000		97	70-130			



*CERTIFICATE OF ANALYSIS*

Client Name: Tighe & Bond

Client Project ID: Gallows Hill Park Salem

ESS Laboratory Work Order: 1811091

**Quality Control Data**

Analyte	Result	MRL	Units	Spike Level	Source Result	%REC	%REC Limits	RPD	RPD Limit	Qualifier
---------	--------	-----	-------	-------------	---------------	------	-------------	-----	-----------	-----------

**5035/8260B Volatile Organic Compounds / Low Level**

**Batch CK80610 - 5035**

trans-1,3-Dichloropropene	0.0534	0.0050	mg/kg wet	0.05000		107	70-130			
Trichloroethene	0.0498	0.0050	mg/kg wet	0.05000		100	70-130			
Trichlorofluoromethane	0.0533	0.0050	mg/kg wet	0.05000		107	70-130			
Vinyl Chloride	0.0617	0.0100	mg/kg wet	0.05000		123	70-130			
Xylene O	0.0500	0.0050	mg/kg wet	0.05000		100	70-130			
Xylene P,M	0.0984	0.0100	mg/kg wet	0.1000		98	70-130			
Surrogate: 1,2-Dichloroethane-d4	0.0529		mg/kg wet	0.05000		106	70-130			
Surrogate: 4-Bromofluorobenzene	0.0512		mg/kg wet	0.05000		102	70-130			
Surrogate: Dibromofluoromethane	0.0527		mg/kg wet	0.05000		105	70-130			
Surrogate: Toluene-d8	0.0494		mg/kg wet	0.05000		99	70-130			

**LCS Dup**

1,1,1,2-Tetrachloroethane	0.0501	0.0050	mg/kg wet	0.05000		100	70-130	7	20	
1,1,1-Trichloroethane	0.0495	0.0050	mg/kg wet	0.05000		99	70-130	5	20	
1,1,2,2-Tetrachloroethane	0.0526	0.0020	mg/kg wet	0.05000		105	70-130	0.1	20	
1,1,2-Trichloroethane	0.0500	0.0050	mg/kg wet	0.05000		100	70-130	10	20	
1,1-Dichloroethane	0.0483	0.0050	mg/kg wet	0.05000		97	70-130	5	20	
1,1-Dichloroethene	0.0499	0.0050	mg/kg wet	0.05000		100	70-130	0.4	20	
1,1-Dichloropropene	0.0485	0.0050	mg/kg wet	0.05000		97	70-130	6	20	
1,2,3-Trichlorobenzene	0.0529	0.0050	mg/kg wet	0.05000		106	70-130	3	20	
1,2,3-Trichloropropane	0.0508	0.0050	mg/kg wet	0.05000		102	70-130	7	20	
1,2,4-Trichlorobenzene	0.0518	0.0050	mg/kg wet	0.05000		104	70-130	3	20	
1,2,4-Trimethylbenzene	0.0507	0.0050	mg/kg wet	0.05000		101	70-130	5	20	
1,2-Dibromo-3-Chloropropane	0.0552	0.0050	mg/kg wet	0.05000		110	70-130	3	20	
1,2-Dibromoethane	0.0506	0.0050	mg/kg wet	0.05000		101	70-130	6	20	
1,2-Dichlorobenzene	0.0507	0.0050	mg/kg wet	0.05000		101	70-130	3	20	
1,2-Dichloroethane	0.0497	0.0050	mg/kg wet	0.05000		99	70-130	8	20	
1,2-Dichloropropane	0.0487	0.0050	mg/kg wet	0.05000		97	70-130	7	20	
1,3,5-Trimethylbenzene	0.0513	0.0050	mg/kg wet	0.05000		103	70-130	6	20	
1,3-Dichlorobenzene	0.0492	0.0050	mg/kg wet	0.05000		98	70-130	3	20	
1,3-Dichloropropane	0.0512	0.0050	mg/kg wet	0.05000		102	70-130	6	20	
1,4-Dichlorobenzene	0.0504	0.0050	mg/kg wet	0.05000		101	70-130	0.8	20	
1,4-Dioxane	0.975	0.100	mg/kg wet	1.000		97	70-130	18	20	
2,2-Dichloropropane	0.0493	0.0050	mg/kg wet	0.05000		99	70-130	5	20	
2-Butanone	0.257	0.0100	mg/kg wet	0.2500		103	70-130	7	20	
2-Chlorotoluene	0.0502	0.0050	mg/kg wet	0.05000		100	70-130	5	20	
2-Hexanone	0.248	0.0100	mg/kg wet	0.2500		99	70-130	19	20	
4-Chlorotoluene	0.0504	0.0050	mg/kg wet	0.05000		101	70-130	4	20	
4-Isopropyltoluene	0.0508	0.0050	mg/kg wet	0.05000		102	70-130	3	20	
4-Methyl-2-Pentanone	0.252	0.0100	mg/kg wet	0.2500		101	70-130	21	20	D+
Acetone	0.263	0.0100	mg/kg wet	0.2500		105	70-130	6	20	
Benzene	0.0484	0.0050	mg/kg wet	0.05000		97	70-130	5	20	
Bromobenzene	0.0515	0.0050	mg/kg wet	0.05000		103	70-130	3	20	
Bromochloromethane	0.0500	0.0050	mg/kg wet	0.05000		100	70-130	5	20	
Bromodichloromethane	0.0512	0.0050	mg/kg wet	0.05000		102	70-130	4	20	
Bromoform	0.0527	0.0050	mg/kg wet	0.05000		105	70-130	18	20	



## CERTIFICATE OF ANALYSIS

Client Name: Tighe & Bond

Client Project ID: Gallows Hill Park Salem

ESS Laboratory Work Order: 1811091

## Quality Control Data

Analyte	Result	MRL	Units	Spike Level	Source Result	%REC	%REC Limits	RPD	RPD Limit	Qualifier
---------	--------	-----	-------	-------------	---------------	------	-------------	-----	-----------	-----------

### 5035/8260B Volatile Organic Compounds / Low Level

#### Batch CK80610 - 5035

Bromomethane	0.0427	0.0100	mg/kg wet	0.05000		85	70-130	61	20	D+
Carbon Disulfide	0.0519	0.0050	mg/kg wet	0.05000		104	70-130	0.3	20	
Carbon Tetrachloride	0.0497	0.0050	mg/kg wet	0.05000		99	70-130	13	20	
Chlorobenzene	0.0481	0.0050	mg/kg wet	0.05000		96	70-130	3	20	
Chloroethane	0.0493	0.0100	mg/kg wet	0.05000		99	70-130	4	20	
Chloroform	0.0493	0.0050	mg/kg wet	0.05000		99	70-130	6	20	
Chloromethane	0.0459	0.0100	mg/kg wet	0.05000		92	70-130	9	20	
cis-1,2-Dichloroethene	0.0504	0.0050	mg/kg wet	0.05000		101	70-130	4	20	
cis-1,3-Dichloropropene	0.0510	0.0050	mg/kg wet	0.05000		102	70-130	6	20	
Dibromochloromethane	0.0447	0.0020	mg/kg wet	0.05000		89	70-130	18	20	
Dibromomethane	0.0519	0.0050	mg/kg wet	0.05000		104	70-130	7	20	
Dichlorodifluoromethane	0.0499	0.0100	mg/kg wet	0.05000		100	70-130	2	20	
Diethyl Ether	0.0537	0.0050	mg/kg wet	0.05000		107	70-130	4	20	
Di-isopropyl ether	0.0496	0.0050	mg/kg wet	0.05000		99	70-130	5	20	
Ethyl tertiary-butyl ether	0.0478	0.0050	mg/kg wet	0.05000		96	70-130	4	20	
Ethylbenzene	0.0486	0.0050	mg/kg wet	0.05000		97	70-130	0.04	20	
Hexachlorobutadiene	0.0492	0.0050	mg/kg wet	0.05000		98	70-130	3	20	
Isopropylbenzene	0.0512	0.0050	mg/kg wet	0.05000		102	70-130	5	20	
Methyl tert-Butyl Ether	0.0515	0.0050	mg/kg wet	0.05000		103	70-130	7	20	
Methylene Chloride	0.0453	0.0100	mg/kg wet	0.05000		91	70-130	6	20	
Naphthalene	0.0573	0.0050	mg/kg wet	0.05000		115	70-130	6	20	
n-Butylbenzene	0.0519	0.0050	mg/kg wet	0.05000		104	70-130	5	20	
n-Propylbenzene	0.0507	0.0050	mg/kg wet	0.05000		101	70-130	4	20	
sec-Butylbenzene	0.0497	0.0050	mg/kg wet	0.05000		99	70-130	4	20	
Styrene	0.0519	0.0050	mg/kg wet	0.05000		104	70-130	2	20	
tert-Butylbenzene	0.0508	0.0050	mg/kg wet	0.05000		102	70-130	4	20	
Tertiary-amyl methyl ether	0.0507	0.0050	mg/kg wet	0.05000		101	70-130	7	20	
Tetrachloroethene	0.0460	0.0050	mg/kg wet	0.05000		92	70-130	3	20	
Tetrahydrofuran	0.0526	0.0050	mg/kg wet	0.05000		105	70-130	16	20	
Toluene	0.0492	0.0050	mg/kg wet	0.05000		98	70-130	5	20	
trans-1,2-Dichloroethene	0.0481	0.0050	mg/kg wet	0.05000		96	70-130	0.4	20	
trans-1,3-Dichloropropene	0.0440	0.0050	mg/kg wet	0.05000		88	70-130	19	20	
Trichloroethene	0.0472	0.0050	mg/kg wet	0.05000		94	70-130	5	20	
Trichlorofluoromethane	0.0497	0.0050	mg/kg wet	0.05000		99	70-130	7	20	
Vinyl Chloride	0.0502	0.0100	mg/kg wet	0.05000		100	70-130	21	20	D+
Xylene O	0.0514	0.0050	mg/kg wet	0.05000		103	70-130	3	20	
Xylene P,M	0.101	0.0100	mg/kg wet	0.1000		101	70-130	2	20	
Surrogate: 1,2-Dichloroethane-d4	0.0486		mg/kg wet	0.05000		97	70-130			
Surrogate: 4-Bromofluorobenzene	0.0494		mg/kg wet	0.05000		99	70-130			
Surrogate: Dibromofluoromethane	0.0500		mg/kg wet	0.05000		100	70-130			
Surrogate: Toluene-d8	0.0495		mg/kg wet	0.05000		99	70-130			

### 8081B Organochlorine Pesticides

#### Batch CK80515 - 3546

Blank



*CERTIFICATE OF ANALYSIS*

Client Name: Tighe & Bond

Client Project ID: Gallows Hill Park Salem

ESS Laboratory Work Order: 1811091

**Quality Control Data**

Analyte	Result	MRL	Units	Spike Level	Source Result	%REC	%REC Limits	RPD	RPD Limit	Qualifier
---------	--------	-----	-------	-------------	---------------	------	-------------	-----	-----------	-----------

**8081B Organochlorine Pesticides**

**Batch CK80515 - 3546**

4,4'-DDD	ND	0.0025	mg/kg wet
4,4'-DDD [2C]	ND	0.0025	mg/kg wet
4,4'-DDE	ND	0.0025	mg/kg wet
4,4'-DDE [2C]	ND	0.0025	mg/kg wet
4,4'-DDT	ND	0.0025	mg/kg wet
4,4'-DDT [2C]	ND	0.0025	mg/kg wet
Aldrin	ND	0.0025	mg/kg wet
Aldrin [2C]	ND	0.0025	mg/kg wet
alpha-BHC	ND	0.0025	mg/kg wet
alpha-BHC [2C]	ND	0.0025	mg/kg wet
alpha-Chlordane	ND	0.0025	mg/kg wet
alpha-Chlordane [2C]	ND	0.0025	mg/kg wet
beta-BHC	ND	0.0025	mg/kg wet
beta-BHC [2C]	ND	0.0025	mg/kg wet
Chlordane (Total)	ND	0.0200	mg/kg wet
Chlordane (Total) [2C]	ND	0.0200	mg/kg wet
delta-BHC	ND	0.0025	mg/kg wet
delta-BHC [2C]	ND	0.0025	mg/kg wet
Dieldrin	ND	0.0025	mg/kg wet
Dieldrin [2C]	ND	0.0025	mg/kg wet
Endosulfan I	ND	0.0025	mg/kg wet
Endosulfan I [2C]	ND	0.0025	mg/kg wet
Endosulfan II	ND	0.0025	mg/kg wet
Endosulfan II [2C]	ND	0.0025	mg/kg wet
Endosulfan Sulfate	ND	0.0025	mg/kg wet
Endosulfan Sulfate [2C]	ND	0.0025	mg/kg wet
Endrin	ND	0.0025	mg/kg wet
Endrin [2C]	ND	0.0025	mg/kg wet
Endrin Ketone	ND	0.0025	mg/kg wet
Endrin Ketone [2C]	ND	0.0025	mg/kg wet
gamma-BHC (Lindane)	ND	0.0015	mg/kg wet
gamma-BHC (Lindane) [2C]	ND	0.0015	mg/kg wet
gamma-Chlordane	ND	0.0025	mg/kg wet
gamma-Chlordane [2C]	ND	0.0025	mg/kg wet
Heptachlor	ND	0.0025	mg/kg wet
Heptachlor [2C]	ND	0.0025	mg/kg wet
Heptachlor Epoxide	ND	0.0025	mg/kg wet
Heptachlor Epoxide [2C]	ND	0.0025	mg/kg wet
Hexachlorobenzene	ND	0.0025	mg/kg wet
Hexachlorobenzene [2C]	ND	0.0025	mg/kg wet
Methoxychlor	ND	0.0025	mg/kg wet
Methoxychlor [2C]	ND	0.0025	mg/kg wet
Toxaphene	ND	0.125	mg/kg wet
Toxaphene [2C]	ND	0.125	mg/kg wet

Surrogate: Decachlorobiphenyl

0.0101

mg/kg wet

0.01250

81

30-150

185 Frances Avenue, Cranston, RI 02910-2211

Tel: 401-461-7181

Fax: 401-461-4486

<http://www.ESSLaboratory.com>

Dependability ♦

Quality ♦

Service



*CERTIFICATE OF ANALYSIS*

Client Name: Tighe & Bond

Client Project ID: Gallows Hill Park Salem

ESS Laboratory Work Order: 1811091

**Quality Control Data**

Analyte	Result	MRL	Units	Spike Level	Source Result	%REC	%REC Limits	RPD	RPD Limit	Qualifier
---------	--------	-----	-------	-------------	---------------	------	-------------	-----	-----------	-----------

**8081B Organochlorine Pesticides**

**Batch CK80515 - 3546**

Surrogate: Decachlorobiphenyl [2C]	0.00980		mg/kg wet	0.01250		78	30-150			
Surrogate: Tetrachloro-m-xylene	0.0104		mg/kg wet	0.01250		83	30-150			
Surrogate: Tetrachloro-m-xylene [2C]	0.0103		mg/kg wet	0.01250		83	30-150			

**LCS**

4,4'-DDD	0.0125	0.0025	mg/kg wet	0.01250		100	40-140			
4,4'-DDD [2C]	0.0115	0.0025	mg/kg wet	0.01250		92	40-140			
4,4'-DDE	0.0129	0.0025	mg/kg wet	0.01250		103	40-140			
4,4'-DDE [2C]	0.0116	0.0025	mg/kg wet	0.01250		93	40-140			
4,4'-DDT	0.0121	0.0025	mg/kg wet	0.01250		97	40-140			
4,4'-DDT [2C]	0.0113	0.0025	mg/kg wet	0.01250		90	40-140			
Aldrin	0.0129	0.0025	mg/kg wet	0.01250		103	40-140			
Aldrin [2C]	0.0122	0.0025	mg/kg wet	0.01250		97	40-140			
alpha-BHC	0.0119	0.0025	mg/kg wet	0.01250		95	40-140			
alpha-BHC [2C]	0.0123	0.0025	mg/kg wet	0.01250		99	40-140			
alpha-Chlordane	0.0119	0.0025	mg/kg wet	0.01250		95	40-140			
alpha-Chlordane [2C]	0.0112	0.0025	mg/kg wet	0.01250		89	40-140			
beta-BHC	0.0128	0.0025	mg/kg wet	0.01250		102	40-140			
beta-BHC [2C]	0.0117	0.0025	mg/kg wet	0.01250		94	40-140			
delta-BHC	0.0106	0.0025	mg/kg wet	0.01250		85	40-140			
delta-BHC [2C]	0.0113	0.0025	mg/kg wet	0.01250		90	40-140			
Dieldrin	0.0122	0.0025	mg/kg wet	0.01250		98	40-140			
Dieldrin [2C]	0.0120	0.0025	mg/kg wet	0.01250		96	40-140			
Endosulfan I	0.0128	0.0025	mg/kg wet	0.01250		103	40-140			
Endosulfan I [2C]	0.0112	0.0025	mg/kg wet	0.01250		90	40-140			
Endosulfan II	0.0109	0.0025	mg/kg wet	0.01250		88	40-140			
Endosulfan II [2C]	0.0108	0.0025	mg/kg wet	0.01250		87	40-140			
Endosulfan Sulfate	0.0124	0.0025	mg/kg wet	0.01250		99	40-140			
Endosulfan Sulfate [2C]	0.0110	0.0025	mg/kg wet	0.01250		88	40-140			
Endrin	0.0138	0.0025	mg/kg wet	0.01250		111	40-140			
Endrin [2C]	0.0119	0.0025	mg/kg wet	0.01250		95	40-140			
Endrin Ketone	0.0126	0.0025	mg/kg wet	0.01250		101	40-140			
Endrin Ketone [2C]	0.0115	0.0025	mg/kg wet	0.01250		92	40-140			
gamma-BHC (Lindane)	0.0119	0.0015	mg/kg wet	0.01250		95	40-140			
gamma-BHC (Lindane) [2C]	0.0123	0.0015	mg/kg wet	0.01250		99	40-140			
gamma-Chlordane	0.0127	0.0025	mg/kg wet	0.01250		101	40-140			
gamma-Chlordane [2C]	0.0115	0.0025	mg/kg wet	0.01250		92	40-140			
Heptachlor	0.0117	0.0025	mg/kg wet	0.01250		94	40-140			
Heptachlor [2C]	0.0115	0.0025	mg/kg wet	0.01250		92	40-140			
Heptachlor Epoxide	0.0122	0.0025	mg/kg wet	0.01250		98	40-140			
Heptachlor Epoxide [2C]	0.0123	0.0025	mg/kg wet	0.01250		98	40-140			
Hexachlorobenzene	0.0129	0.0025	mg/kg wet	0.01250		104	40-140			
Hexachlorobenzene [2C]	0.0116	0.0025	mg/kg wet	0.01250		93	40-140			
Methoxychlor	0.0117	0.0025	mg/kg wet	0.01250		94	40-140			
Methoxychlor [2C]	0.0109	0.0025	mg/kg wet	0.01250		88	40-140			



*CERTIFICATE OF ANALYSIS*

Client Name: Tighe & Bond

Client Project ID: Gallows Hill Park Salem

ESS Laboratory Work Order: 1811091

**Quality Control Data**

Analyte	Result	MRL	Units	Spike Level	Source Result	%REC	%REC Limits	RPD	RPD Limit	Qualifier
---------	--------	-----	-------	-------------	---------------	------	-------------	-----	-----------	-----------

**8081B Organochlorine Pesticides**

**Batch CK80515 - 3546**

<i>Surrogate: Decachlorobiphenyl</i>	0.0111		mg/kg wet	0.01250		89	30-150			
<i>Surrogate: Decachlorobiphenyl [2C]</i>	0.0107		mg/kg wet	0.01250		86	30-150			
<i>Surrogate: Tetrachloro-m-xylene</i>	0.0116		mg/kg wet	0.01250		93	30-150			
<i>Surrogate: Tetrachloro-m-xylene [2C]</i>	0.0113		mg/kg wet	0.01250		90	30-150			
<b>LCS Dup</b>										
4,4'-DDD	0.0117	0.0025	mg/kg wet	0.01250		94	40-140	6	30	
4,4'-DDD [2C]	0.0105	0.0025	mg/kg wet	0.01250		84	40-140	9	30	
4,4'-DDE	0.0118	0.0025	mg/kg wet	0.01250		94	40-140	9	30	
4,4'-DDE [2C]	0.0107	0.0025	mg/kg wet	0.01250		86	40-140	8	30	
4,4'-DDT	0.0120	0.0025	mg/kg wet	0.01250		96	40-140	0.9	30	
4,4'-DDT [2C]	0.0106	0.0025	mg/kg wet	0.01250		85	40-140	6	30	
Aldrin	0.0121	0.0025	mg/kg wet	0.01250		97	40-140	7	30	
Aldrin [2C]	0.0113	0.0025	mg/kg wet	0.01250		90	40-140	7	30	
alpha-BHC	0.0110	0.0025	mg/kg wet	0.01250		88	40-140	8	30	
alpha-BHC [2C]	0.0114	0.0025	mg/kg wet	0.01250		91	40-140	8	30	
alpha-Chlordane	0.0114	0.0025	mg/kg wet	0.01250		92	40-140	4	30	
alpha-Chlordane [2C]	0.0103	0.0025	mg/kg wet	0.01250		82	40-140	8	30	
beta-BHC	0.0116	0.0025	mg/kg wet	0.01250		93	40-140	10	30	
beta-BHC [2C]	0.0109	0.0025	mg/kg wet	0.01250		87	40-140	7	30	
delta-BHC	0.0098	0.0025	mg/kg wet	0.01250		78	40-140	8	30	
delta-BHC [2C]	0.0103	0.0025	mg/kg wet	0.01250		82	40-140	9	30	
Dieldrin	0.0113	0.0025	mg/kg wet	0.01250		90	40-140	8	30	
Dieldrin [2C]	0.0110	0.0025	mg/kg wet	0.01250		88	40-140	8	30	
Endosulfan I	0.0116	0.0025	mg/kg wet	0.01250		93	40-140	10	30	
Endosulfan I [2C]	0.0104	0.0025	mg/kg wet	0.01250		83	40-140	8	30	
Endosulfan II	0.0108	0.0025	mg/kg wet	0.01250		87	40-140	1	30	
Endosulfan II [2C]	0.0101	0.0025	mg/kg wet	0.01250		81	40-140	7	30	
Endosulfan Sulfate	0.0115	0.0025	mg/kg wet	0.01250		92	40-140	7	30	
Endosulfan Sulfate [2C]	0.0103	0.0025	mg/kg wet	0.01250		83	40-140	6	30	
Endrin	0.0129	0.0025	mg/kg wet	0.01250		103	40-140	7	30	
Endrin [2C]	0.0110	0.0025	mg/kg wet	0.01250		88	40-140	7	30	
Endrin Ketone	0.0120	0.0025	mg/kg wet	0.01250		96	40-140	5	30	
Endrin Ketone [2C]	0.0109	0.0025	mg/kg wet	0.01250		88	40-140	5	30	
gamma-BHC (Lindane)	0.0110	0.0015	mg/kg wet	0.01250		88	40-140	8	30	
gamma-BHC (Lindane) [2C]	0.0114	0.0015	mg/kg wet	0.01250		91	40-140	8	30	
gamma-Chlordane	0.0117	0.0025	mg/kg wet	0.01250		94	40-140	8	30	
gamma-Chlordane [2C]	0.0105	0.0025	mg/kg wet	0.01250		84	40-140	9	30	
Heptachlor	0.0111	0.0025	mg/kg wet	0.01250		89	40-140	5	30	
Heptachlor [2C]	0.0107	0.0025	mg/kg wet	0.01250		86	40-140	7	30	
Heptachlor Epoxide	0.0114	0.0025	mg/kg wet	0.01250		91	40-140	7	30	
Heptachlor Epoxide [2C]	0.0113	0.0025	mg/kg wet	0.01250		91	40-140	8	30	
Hexachlorobenzene	0.0121	0.0025	mg/kg wet	0.01250		97	40-140	7	30	
Hexachlorobenzene [2C]	0.0110	0.0025	mg/kg wet	0.01250		88	40-140	6	30	
Methoxychlor	0.0113	0.0025	mg/kg wet	0.01250		91	40-140	3	30	



*CERTIFICATE OF ANALYSIS*

Client Name: Tighe & Bond

Client Project ID: Gallows Hill Park Salem

ESS Laboratory Work Order: 1811091

**Quality Control Data**

Analyte	Result	MRL	Units	Spike Level	Source Result	%REC	%REC Limits	RPD	RPD Limit	Qualifier
---------	--------	-----	-------	-------------	---------------	------	-------------	-----	-----------	-----------

**8081B Organochlorine Pesticides**

**Batch CK80515 - 3546**

Methoxychlor [2C]	0.0104	0.0025	mg/kg wet	0.01250		83	40-140	5	30	
Surrogate: Decachlorobiphenyl	0.0107		mg/kg wet	0.01250		85	30-150			
Surrogate: Decachlorobiphenyl [2C]	0.0103		mg/kg wet	0.01250		82	30-150			
Surrogate: Tetrachloro-m-xylene	0.0107		mg/kg wet	0.01250		85	30-150			
Surrogate: Tetrachloro-m-xylene [2C]	0.0104		mg/kg wet	0.01250		83	30-150			

**8082A Polychlorinated Biphenyls (PCB)**

**Batch CK80606 - 3540C**

<b>Blank</b>										
Aroclor 1016	ND	0.02	mg/kg wet							
Aroclor 1016 [2C]	ND	0.02	mg/kg wet							
Aroclor 1221	ND	0.02	mg/kg wet							
Aroclor 1221 [2C]	ND	0.02	mg/kg wet							
Aroclor 1232	ND	0.02	mg/kg wet							
Aroclor 1232 [2C]	ND	0.02	mg/kg wet							
Aroclor 1242	ND	0.02	mg/kg wet							
Aroclor 1242 [2C]	ND	0.02	mg/kg wet							
Aroclor 1248	ND	0.02	mg/kg wet							
Aroclor 1248 [2C]	ND	0.02	mg/kg wet							
Aroclor 1254	ND	0.02	mg/kg wet							
Aroclor 1254 [2C]	ND	0.02	mg/kg wet							
Aroclor 1260	ND	0.02	mg/kg wet							
Aroclor 1260 [2C]	ND	0.02	mg/kg wet							
Aroclor 1262	ND	0.02	mg/kg wet							
Aroclor 1262 [2C]	ND	0.02	mg/kg wet							
Aroclor 1268	ND	0.02	mg/kg wet							
Aroclor 1268 [2C]	ND	0.02	mg/kg wet							
Surrogate: Decachlorobiphenyl	0.0247		mg/kg wet	0.02500		99	30-150			
Surrogate: Decachlorobiphenyl [2C]	0.0242		mg/kg wet	0.02500		97	30-150			
Surrogate: Tetrachloro-m-xylene	0.0191		mg/kg wet	0.02500		76	30-150			
Surrogate: Tetrachloro-m-xylene [2C]	0.0189		mg/kg wet	0.02500		76	30-150			

**LCS**

Aroclor 1016	0.5	0.05	mg/kg wet	0.5000		99	40-140			
Aroclor 1016 [2C]	0.4	0.05	mg/kg wet	0.5000		88	40-140			
Aroclor 1260	0.5	0.05	mg/kg wet	0.5000		93	40-140			
Aroclor 1260 [2C]	0.5	0.05	mg/kg wet	0.5000		102	40-140			
Surrogate: Decachlorobiphenyl	0.0261		mg/kg wet	0.02500		104	30-150			
Surrogate: Decachlorobiphenyl [2C]	0.0266		mg/kg wet	0.02500		106	30-150			
Surrogate: Tetrachloro-m-xylene	0.0255		mg/kg wet	0.02500		102	30-150			
Surrogate: Tetrachloro-m-xylene [2C]	0.0231		mg/kg wet	0.02500		92	30-150			

**LCS Dup**

Aroclor 1016	0.5	0.05	mg/kg wet	0.5000		93	40-140	6	30	
--------------	-----	------	-----------	--------	--	----	--------	---	----	--





*CERTIFICATE OF ANALYSIS*

Client Name: Tighe & Bond

Client Project ID: Gallows Hill Park Salem

ESS Laboratory Work Order: 1811091

**Quality Control Data**

Analyte	Result	MRL	Units	Spike Level	Source Result	%REC	%REC Limits	RPD	RPD Limit	Qualifier
---------	--------	-----	-------	-------------	---------------	------	-------------	-----	-----------	-----------

**8082A Polychlorinated Biphenyls (PCB)**

**Batch CK80606 - 3540C**

Aroclor 1016 [2C]	0.4	0.05	mg/kg wet	0.5000		83	40-140	6	30	
Aroclor 1260	0.4	0.05	mg/kg wet	0.5000		89	40-140	4	30	
Aroclor 1260 [2C]	0.5	0.05	mg/kg wet	0.5000		95	40-140	7	30	
Surrogate: Decachlorobiphenyl	0.0250		mg/kg wet	0.02500		100	30-150			
Surrogate: Decachlorobiphenyl [2C]	0.0251		mg/kg wet	0.02500		100	30-150			
Surrogate: Tetrachloro-m-xylene	0.0229		mg/kg wet	0.02500		91	30-150			
Surrogate: Tetrachloro-m-xylene [2C]	0.0207		mg/kg wet	0.02500		83	30-150			

**MADEP-EPH Extractable Petroleum Hydrocarbons**

**Batch CK80605 - 3546**

**Blank**

C19-C36 Aliphatics1	ND	15.0	mg/kg wet							
C9-C18 Aliphatics1	ND	15.0	mg/kg wet							
Decane (C10)	ND	0.5	mg/kg wet							
Docosane (C22)	ND	0.5	mg/kg wet							
Dodecane (C12)	ND	0.5	mg/kg wet							
Eicosane (C20)	ND	0.5	mg/kg wet							
Hexacosane (C26)	ND	0.5	mg/kg wet							
Hexadecane (C16)	ND	0.5	mg/kg wet							
Hexatriacontane (C36)	ND	0.5	mg/kg wet							
Nonadecane (C19)	ND	0.5	mg/kg wet							
Nonane (C9)	ND	0.5	mg/kg wet							
Octacosane (C28)	ND	0.5	mg/kg wet							
Octadecane (C18)	ND	0.5	mg/kg wet							
Tetracosane (C24)	ND	0.5	mg/kg wet							
Tetradecane (C14)	ND	0.5	mg/kg wet							
Triacontane (C30)	ND	0.5	mg/kg wet							

Surrogate: 1-Chlorooctadecane	1.62		mg/kg wet	2.000		81	40-140			
-------------------------------	------	--	-----------	-------	--	----	--------	--	--	--

**Blank**

2-Methylnaphthalene	ND	0.20	mg/kg wet							
Acenaphthene	ND	0.40	mg/kg wet							
Acenaphthylene	ND	0.20	mg/kg wet							
Anthracene	ND	0.40	mg/kg wet							
Benzo(a)anthracene	ND	0.40	mg/kg wet							
Benzo(a)pyrene	ND	0.40	mg/kg wet							
Benzo(b)fluoranthene	ND	0.40	mg/kg wet							
Benzo(g,h,i)perylene	ND	0.40	mg/kg wet							
Benzo(k)fluoranthene	ND	0.40	mg/kg wet							
C11-C22 Unadjusted Aromatics1	ND	15.0	mg/kg wet							
Chrysene	ND	0.40	mg/kg wet							
Dibenzo(a,h)Anthracene	ND	0.20	mg/kg wet							
Fluoranthene	ND	0.40	mg/kg wet							
Fluorene	ND	0.40	mg/kg wet							





*CERTIFICATE OF ANALYSIS*

Client Name: Tighe & Bond

Client Project ID: Gallows Hill Park Salem

ESS Laboratory Work Order: 1811091

**Quality Control Data**

Analyte	Result	MRL	Units	Spike Level	Source Result	%REC	%REC Limits	RPD	RPD Limit	Qualifier
MADEP-EPH Extractable Petroleum Hydrocarbons										
<b>Batch CK80605 - 3546</b>										
Indeno(1,2,3-cd)Pyrene	ND	0.40	mg/kg wet							
Naphthalene	ND	0.40	mg/kg wet							
Phenanthrene	ND	0.40	mg/kg wet							
Pyrene	ND	0.40	mg/kg wet							
Surrogate: 2-Bromonaphthalene	1.58		mg/kg wet	2.000		79	40-140			
Surrogate: 2-Fluorobiphenyl	1.58		mg/kg wet	2.000		79	40-140			
Surrogate: O-Terphenyl	1.79		mg/kg wet	2.000		90	40-140			
<b>LCS</b>										
C19-C36 Aliphatics1	16.4	15.0	mg/kg wet	16.00		102	40-140			
C9-C18 Aliphatics1	8.4	15.0	mg/kg wet	12.00		70	40-140			
Decane (C10)	0.8	0.5	mg/kg wet	2.000		39	40-140			CD-
Docosane (C22)	1.5	0.5	mg/kg wet	2.000		75	40-140			
Dodecane (C12)	0.9	0.5	mg/kg wet	2.000		47	40-140			
Eicosane (C20)	1.5	0.5	mg/kg wet	2.000		74	40-140			
Hexacosane (C26)	1.5	0.5	mg/kg wet	2.000		73	40-140			
Hexadecane (C16)	1.5	0.5	mg/kg wet	2.000		74	40-140			
Hexatriacontane (C36)	1.6	0.5	mg/kg wet	2.000		79	40-140			
Nonadecane (C19)	1.5	0.5	mg/kg wet	2.000		74	40-140			
Nonane (C9)	0.6	0.5	mg/kg wet	2.000		30	30-140			
Octacosane (C28)	1.4	0.5	mg/kg wet	2.000		71	40-140			
Octadecane (C18)	1.5	0.5	mg/kg wet	2.000		74	40-140			
Tetracosane (C24)	1.5	0.5	mg/kg wet	2.000		75	40-140			
Tetradecane (C14)	1.2	0.5	mg/kg wet	2.000		60	40-140			
Triacontane (C30)	1.4	0.5	mg/kg wet	2.000		70	40-140			
Surrogate: 1-Chlorooctadecane	1.62		mg/kg wet	2.000		81	40-140			
<b>LCS</b>										
2-Methylnaphthalene	1.37	0.20	mg/kg wet	2.000		68	40-140			
Acenaphthene	1.54	0.40	mg/kg wet	2.000		77	40-140			
Acenaphthylene	1.59	0.20	mg/kg wet	2.000		79	40-140			
Anthracene	1.60	0.40	mg/kg wet	2.000		80	40-140			
Benzo(a)anthracene	1.72	0.40	mg/kg wet	2.000		86	40-140			
Benzo(a)pyrene	1.66	0.40	mg/kg wet	2.000		83	40-140			
Benzo(b)fluoranthene	1.80	0.40	mg/kg wet	2.000		90	40-140			
Benzo(g,h,i)perylene	1.56	0.40	mg/kg wet	2.000		78	40-140			
Benzo(k)fluoranthene	1.96	0.40	mg/kg wet	2.000		98	40-140			
C11-C22 Unadjusted Aromatics1	36.3	15.0	mg/kg wet	34.00		107	40-140			
Chrysene	1.97	0.40	mg/kg wet	2.000		99	40-140			
Dibenzo(a,h)Anthracene	1.70	0.20	mg/kg wet	2.000		85	40-140			
Fluoranthene	1.85	0.40	mg/kg wet	2.000		93	40-140			
Fluorene	1.50	0.40	mg/kg wet	2.000		75	40-140			
Indeno(1,2,3-cd)Pyrene	1.67	0.40	mg/kg wet	2.000		83	40-140			
Naphthalene	1.36	0.40	mg/kg wet	2.000		68	40-140			
Phenanthrene	1.57	0.40	mg/kg wet	2.000		78	40-140			
Pyrene	1.81	0.40	mg/kg wet	2.000		90	40-140			



*CERTIFICATE OF ANALYSIS*

Client Name: Tighe & Bond

Client Project ID: Gallows Hill Park Salem

ESS Laboratory Work Order: 1811091

**Quality Control Data**

Analyte	Result	MRL	Units	Spike Level	Source Result	%REC	%REC Limits	RPD	RPD Limit	Qualifier
MADEP-EPH Extractable Petroleum Hydrocarbons										
<b>Batch CK80605 - 3546</b>										
Surrogate: 2-Bromonaphthalene	1.71		mg/kg wet	2.000		85	40-140			
Surrogate: 2-Fluorobiphenyl	1.73		mg/kg wet	2.000		86	40-140			
Surrogate: O-Terphenyl	1.95		mg/kg wet	2.000		98	40-140			
<b>LCS</b>										
2-Methylnaphthalene Breakthrough	0.0		%				0-5			
Naphthalene Breakthrough	0.0		%				0-5			
<b>LCS Dup</b>										
C19-C36 Aliphatics1	17.2	15.0	mg/kg wet	16.00		108	40-140	5	25	
C9-C18 Aliphatics1	8.7	15.0	mg/kg wet	12.00		73	40-140	4	25	
Decane (C10)	0.9	0.5	mg/kg wet	2.000		45	40-140	13	25	
Docosane (C22)	1.5	0.5	mg/kg wet	2.000		77	40-140	3	25	
Dodecane (C12)	1.0	0.5	mg/kg wet	2.000		51	40-140	9	25	
Eicosane (C20)	1.5	0.5	mg/kg wet	2.000		76	40-140	3	25	
Hexacosane (C26)	1.5	0.5	mg/kg wet	2.000		75	40-140	3	25	
Hexadecane (C16)	1.5	0.5	mg/kg wet	2.000		75	40-140	1	25	
Hexatriacontane (C36)	1.6	0.5	mg/kg wet	2.000		81	40-140	3	25	
Nonadecane (C19)	1.5	0.5	mg/kg wet	2.000		76	40-140	2	25	
Nonane (C9)	0.7	0.5	mg/kg wet	2.000		35	30-140	13	25	
Octacosane (C28)	1.5	0.5	mg/kg wet	2.000		73	40-140	3	25	
Octadecane (C18)	1.5	0.5	mg/kg wet	2.000		76	40-140	2	25	
Tetracosane (C24)	1.5	0.5	mg/kg wet	2.000		77	40-140	2	25	
Tetradecane (C14)	1.2	0.5	mg/kg wet	2.000		61	40-140	3	25	
Triacontane (C30)	1.5	0.5	mg/kg wet	2.000		73	40-140	4	25	
Surrogate: 1-Chlorooctadecane	1.64		mg/kg wet	2.000		82	40-140			
<b>LCS Dup</b>										
2-Methylnaphthalene	1.42	0.20	mg/kg wet	2.000		71	40-140	3	30	
Acenaphthene	1.59	0.40	mg/kg wet	2.000		80	40-140	3	30	
Acenaphthylene	1.65	0.20	mg/kg wet	2.000		83	40-140	4	30	
Anthracene	1.69	0.40	mg/kg wet	2.000		85	40-140	6	30	
Benzo(a)anthracene	1.81	0.40	mg/kg wet	2.000		90	40-140	5	30	
Benzo(a)pyrene	1.73	0.40	mg/kg wet	2.000		87	40-140	4	30	
Benzo(b)fluoranthene	1.81	0.40	mg/kg wet	2.000		91	40-140	0.5	30	
Benzo(g,h,i)perylene	1.63	0.40	mg/kg wet	2.000		82	40-140	5	30	
Benzo(k)fluoranthene	2.09	0.40	mg/kg wet	2.000		104	40-140	6	30	
C11-C22 Unadjusted Aromatics1	37.6	15.0	mg/kg wet	34.00		111	40-140	4	25	
Chrysene	2.04	0.40	mg/kg wet	2.000		102	40-140	3	30	
Dibenzo(a,h)Anthracene	1.77	0.20	mg/kg wet	2.000		89	40-140	4	30	
Fluoranthene	1.96	0.40	mg/kg wet	2.000		98	40-140	6	30	
Fluorene	1.56	0.40	mg/kg wet	2.000		78	40-140	4	30	
Indeno(1,2,3-cd)Pyrene	1.76	0.40	mg/kg wet	2.000		88	40-140	6	30	
Naphthalene	1.42	0.40	mg/kg wet	2.000		71	40-140	4	30	
Phenanthrene	1.64	0.40	mg/kg wet	2.000		82	40-140	4	30	
Pyrene	1.92	0.40	mg/kg wet	2.000		96	40-140	6	30	



*CERTIFICATE OF ANALYSIS*

Client Name: Tighe & Bond  
Client Project ID: Gallows Hill Park Salem

ESS Laboratory Work Order: 1811091

**Quality Control Data**

Analyte	Result	MRL	Units	Spike Level	Source Result	%REC	%REC Limits	RPD	RPD Limit	Qualifier
MADEP-EPH Extractable Petroleum Hydrocarbons										
<b>Batch CK80605 - 3546</b>										
Surrogate: 2-Bromonaphthalene	1.74		mg/kg wet	2.000		87	40-140			
Surrogate: 2-Fluorobiphenyl	1.75		mg/kg wet	2.000		88	40-140			
Surrogate: O-Terphenyl	2.01		mg/kg wet	2.000		100	40-140			
<b>LCS Dup</b>										
2-Methylnaphthalene Breakthrough	0.0		%				0-5		200	
Naphthalene Breakthrough	0.0		%				0-5		200	



# ESS Laboratory

*Division of Thielsch Engineering, Inc.*

# BAL Laboratory

*The Microbiology Division  
of Thielsch Engineering, Inc.*



## CERTIFICATE OF ANALYSIS

Client Name: Tighe & Bond

Client Project ID: Gallows Hill Park Salem

ESS Laboratory Work Order: 1811091

### Notes and Definitions

U	Analyte included in the analysis, but not detected
D+	Relative percent difference for duplicate is outside of criteria (D+).
D	Diluted.
CD+	Continuing Calibration %Diff/Drift is above control limit (CD+).
CD-	Continuing Calibration %Diff/Drift is below control limit (CD-).
B+	Blank Spike recovery is above upper control limit (B+).
ND	Analyte NOT DETECTED at or above the MRL (LOQ), LOD for DoD Reports, MDL for J-Flagged Analytes
dry	Sample results reported on a dry weight basis
RPD	Relative Percent Difference
MDL	Method Detection Limit
MRL	Method Reporting Limit
LOD	Limit of Detection
LOQ	Limit of Quantitation
DL	Detection Limit
I/V	Initial Volume
F/V	Final Volume
§	Subcontracted analysis; see attached report
1	Range result excludes concentrations of surrogates and/or internal standards eluting in that range.
2	Range result excludes concentrations of target analytes eluting in that range.
3	Range result excludes the concentration of the C9-C10 aromatic range.
Avg	Results reported as a mathematical average.
NR	No Recovery
[CALC]	Calculated Analyte
SUB	Subcontracted analysis; see attached report
RL	Reporting Limit
EDL	Estimated Detection Limit



*CERTIFICATE OF ANALYSIS*

Client Name: Tighe & Bond  
Client Project ID: Gallows Hill Park Salem

ESS Laboratory Work Order: 1811091

**ESS LABORATORY CERTIFICATIONS AND ACCREDITATIONS**

**ENVIRONMENTAL**

Rhode Island Potable and Non Potable Water: LAI00179  
<http://www.health.ri.gov/find/labs/analytical/ESS.pdf>

Connecticut Potable and Non Potable Water, Solid and Hazardous Waste: PH-0750  
[http://www.ct.gov/dph/lib/dph/environmental\\_health/environmental\\_laboratories/pdf/OutOfStateCommercialLaboratories.pdf](http://www.ct.gov/dph/lib/dph/environmental_health/environmental_laboratories/pdf/OutOfStateCommercialLaboratories.pdf)

Maine Potable and Non Potable Water, and Solid and Hazardous Waste: RI00002  
<http://www.maine.gov/dhhs/meecd/environmental-health/dwp/partners/labCert.shtml>

Massachusetts Potable and Non Potable Water: M-RI002  
<http://public.dep.state.ma.us/Labcert/Labcert.aspx>

New Hampshire (NELAP accredited) Potable and Non Potable Water, Solid and Hazardous Waste: 2424  
<http://des.nh.gov/organization/divisions/water/dwgb/nhelap/index.htm>

New York (NELAP accredited) Non Potable Water, Solid and Hazardous Waste: 11313  
<http://www.wadsworth.org/labcert/elap/comm.html>

New Jersey (NELAP accredited) Non Potable Water, Solid and Hazardous Waste: RI006  
[http://datamine2.state.nj.us/DEP\\_OPRA/OpraMain/pi\\_main?mode=pi\\_by\\_site&sort\\_order=PI\\_NAMEA&Select+a+Site:=58715](http://datamine2.state.nj.us/DEP_OPRA/OpraMain/pi_main?mode=pi_by_site&sort_order=PI_NAMEA&Select+a+Site:=58715)

United States Department of Agriculture Soil Permit: P330-12-00139

Pennsylvania: 68-01752  
<http://www.dep.pa.gov/Business/OtherPrograms/Labs/Pages/Laboratory-Accreditation-Program.aspx>

## ESS Laboratory Sample and Cooler Receipt Checklist

Client: Tighe & Bond - KPB/TB/MM

ESS Project ID: 1811091

Shipped/Delivered Via: Client

Date Received: 11/5/2018

Project Due Date: 11/12/2018

Days for Project: 5 Day

1. Air bill manifest present? ☐ No  
Air No.: NA

6. Does COC match bottles? ☐ Yes

2. Were custody seals present? ☐ No

7. Is COC complete and correct? ☐ Yes

3. Is radiation count <100 CPM? ☐ Yes

8. Were samples received intact? ☐ Yes

4. Is a Cooler Present? ☐ Yes  
Temp: 14.4 Iced with: None

9. Were labs informed about short holds & rushes? Yes / No / NA

5. Was COC signed and dated by client? ☐ Yes

10. Were any analyses received outside of hold time? Yes / No

11. Any Subcontracting needed? Yes / No  
ESS Sample IDs: \_\_\_\_\_  
Analysis: \_\_\_\_\_  
TAT: \_\_\_\_\_

12. Were VOAs received? Yes / No  
a. Air bubbles in aqueous VOAs? Yes / No  
b. Does methanol cover soil completely? Yes / No / NA

13. Are the samples properly preserved? Yes / No  
a. If metals preserved upon receipt: \_\_\_\_\_  
b. Low Level VOA vials frozen: \_\_\_\_\_

Date: 11/5/18

Time: 1602

By: [Signature]

Sample Receiving Notes:

14. Was there a need to contact Project Manager? Yes / No  
a. Was there a need to contact the client? Yes / No  
Who was contacted? \_\_\_\_\_

Date: \_\_\_\_\_

Time: \_\_\_\_\_

By: \_\_\_\_\_

Sample Number	Container ID	Proper Container	Air Bubbles Present	Sufficient Volume	Container Type	Preservative	Record pH (Cyanide and 608 Pesticides)
01	286131	Yes	NA	Yes	4 oz. Jar - Unpres	NP	
01	286132	Yes	NA	Yes	4 oz. Jar - Unpres	NP	
02	286129	Yes	NA	Yes	4 oz. Jar - Unpres	NP	
02	286130	Yes	NA	Yes	4 oz. Jar - Unpres	NP	
03	286127	Yes	NA	Yes	4 oz. Jar - Unpres	NP	
03	286128	Yes	NA	Yes	4 oz. Jar - Unpres	NP	
03	286221	Yes	NA	Yes	VOA Vial - Methanol	MeOH	
03	286224	Yes	NA	Yes	VOA Vial - Other	Other	
03	286225	Yes	NA	Yes	VOA Vial - Other	Other	
04	286125	Yes	NA	Yes	4 oz. Jar - Unpres	NP	
04	286126	Yes	NA	Yes	4 oz. Jar - Unpres	NP	
04	286133	Yes	NA	Yes	4 oz. Jar - Unpres	NP	
05	286123	Yes	NA	Yes	4 oz. Jar - Unpres	NP	
05	286124	Yes	NA	Yes	4 oz. Jar - Unpres	NP	
06	286121	Yes	NA	Yes	4 oz. Jar - Unpres	NP	
06	286122	Yes	NA	Yes	4 oz. Jar - Unpres	NP	
07	286119	Yes	NA	Yes	4 oz. Jar - Unpres	NP	
08	286117	Yes	NA	Yes	4 oz. Jar - Unpres	NP	
08	286118	Yes	NA	Yes	4 oz. Jar - Unpres	NP	
08	286220	Yes	NA	Yes	VOA Vial - Methanol	MeOH	
08	286222	Yes	NA	Yes	VOA Vial - Other	Other	
08	286223	Yes	NA	Yes	VOA Vial - Other	Other	

## ESS Laboratory Sample and Cooler Receipt Checklist

Client: Tighe & Bond - KPB/TB/MM

ESS Project ID: 1811091

Date Received: 11/5/2018

### 2nd Review

Are barcode labels on correct containers?

Yes / No

Are all necessary stickers attached?

Yes / No

Completed

By:

Date & Time:

11/5/18

1540

Reviewed

By:

Date & Time:

11/5/18

1601

Delivered

By:

Date & Time:

11/5/18

1601





## CERTIFICATE OF ANALYSIS

Todd Kirton  
Tighe & Bond  
446 Main Street #23  
Worcester, MA 01608

**RE: Gallows Hill Park Salem (S-1758-020)**  
**ESS Laboratory Work Order Number: 1812265**

This signed Certificate of Analysis is our approved release of your analytical results. These results are only representative of sample aliquots received at the laboratory. ESS Laboratory expects its clients to follow all regulatory sampling guidelines. Beginning with this page, the entire report has been paginated. This report should not be copied except in full without the approval of the laboratory. Samples will be disposed of thirty days after the final report has been delivered. If you have any questions or concerns, please feel free to call our Customer Service Department.



Laurel Stoddard  
Laboratory Director

**REVIEWED****By ESS Laboratory at 4:42 pm, Dec 26, 2018****Analytical Summary**

The project as described above has been analyzed in accordance with the ESS Quality Assurance Plan. This plan utilizes the following methodologies: US EPA SW-846, US EPA Methods for Chemical Analysis of Water and Wastes per 40 CFR Part 136, APHA Standard Methods for the Examination of Water and Wastewater, American Society for Testing and Materials (ASTM), and other recognized methodologies. The analyses with these noted observations are in conformance to the Quality Assurance Plan. In chromatographic analysis, manual integration is frequently used instead of automated integration because it produces more accurate results.

The test results present in this report are in compliance with TNI and relative state standards, and/or client Quality Assurance Project Plans (QAPP). The laboratory has reviewed the following: Sample Preservations, Hold Times, Initial Calibrations, Continuing Calibrations, Method Blanks, Blank Spikes, Blank Spike Duplicates, Duplicates, Matrix Spikes, Matrix Spike Duplicates, Surrogates and Internal Standards. Any results which were found to be outside of the recommended ranges stated in our SOPs will be noted in the Project Narrative.



*CERTIFICATE OF ANALYSIS*

Client Name: Tighe & Bond  
Client Project ID: Gallows Hill Park Salem

ESS Laboratory Work Order: 1812265

**SAMPLE RECEIPT**

The following samples were received on December 11, 2018 for the analyses specified on the enclosed Chain of Custody Record.

To achieve CAM compliance for MCP data, ESS Laboratory has reviewed all QA/QC Requirements and Performance Standards listed in each method. Holding times and preservation have also been reviewed. All CAM requirements have been performed and achieved unless noted in the project narrative.

Each method has been set-up in the laboratory to reach required MCP standards. The methods for aqueous VOA and Soil Methanol VOA have known limitations for certain analytes. The regulatory standards may not be achieved due to these limitations. In addition, for all methods, matrix interferences, dilutions, and %Solids may elevate method reporting limits above regulatory standards. ESS Laboratory can provide, upon request, a Limit Checker (regulatory standard comparison spreadsheet) electronic deliverable which will highlight these exceedances.

**Question I: All samples for Metals were analyzed for a subset of the required MCP list per the client's request.**

**Revision 1 December 26, 2018: This report has been revised to include Total Lead and Total Chromium results for 1812265-08, 1812265-09, and 1812265-10 per client request.**

Lab Number	Sample Name	Matrix	Analysis
1812265-01	B-8 0-1	Soil	6010C
1812265-02	B-9 0-1	Soil	6010C
1812265-03	B-10 0-1	Soil	6010C
1812265-04	B-11 0-1	Soil	6010C
1812265-07	B-14 0-1	Soil	6010C
1812265-08	B-15 0-1	Soil	6010C
1812265-09	B-16 0-1	Soil	6010C
1812265-10	B-17 0-1	Soil	6010C
1812265-11	B-12 0-1 Air dried	Soil	6010C
1812265-12	B-13 0-1 Air dried	Soil	6010C



*CERTIFICATE OF ANALYSIS*

Client Name: Tighe & Bond  
Client Project ID: Gallows Hill Park Salem

ESS Laboratory Work Order: 1812265

**PROJECT NARRATIVE**

**No unusual observations noted.**

**End of Project Narrative.**

**DATA USABILITY LINKS**

*To ensure you are viewing the most current version of the documents below, please clear your internet cookies for [www.ESSLaboratory.com](http://www.ESSLaboratory.com). Consult your IT Support personnel for information on how to clear your internet cookies.*

[Definitions of Quality Control Parameters](#)

[Semivolatile Organics Internal Standard Information](#)

[Semivolatile Organics Surrogate Information](#)

[Volatile Organics Internal Standard Information](#)

[Volatile Organics Surrogate Information](#)

[EPH and VPH Alkane Lists](#)



*CERTIFICATE OF ANALYSIS*

Client Name: Tighe & Bond  
Client Project ID: Gallows Hill Park Salem

ESS Laboratory Work Order: 1812265

**CURRENT SW-846 METHODOLOGY VERSIONS**

**Analytical Methods**

1010A - Flashpoint  
6010C - ICP  
6020A - ICP MS  
7010 - Graphite Furnace  
7196A - Hexavalent Chromium  
7470A - Aqueous Mercury  
7471B - Solid Mercury  
8011 - EDB/DBCP/TCP  
8015C - GRO/DRO  
8081B - Pesticides  
8082A - PCB  
8100M - TPH  
8151A - Herbicides  
8260B - VOA  
8270D - SVOA  
8270D SIM - SVOA Low Level  
9014 - Cyanide  
9038 - Sulfate  
9040C - Aqueous pH  
9045D - Solid pH (Corrosivity)  
9050A - Specific Conductance  
9056A - Anions (IC)  
9060A - TOC  
9095B - Paint Filter  
MADEP 04-1.1 - EPH  
MADEP 04-2.1 - VPH

**Prep Methods**

3005A - Aqueous ICP Digestion  
3020A - Aqueous Graphite Furnace / ICP MS Digestion  
3050B - Solid ICP / Graphite Furnace / ICP MS Digestion  
3060A - Solid Hexavalent Chromium Digestion  
3510C - Separatory Funnel Extraction  
3520C - Liquid / Liquid Extraction  
3540C - Manual Soxhlet Extraction  
3541 - Automated Soxhlet Extraction  
3546 - Microwave Extraction  
3580A - Waste Dilution  
5030B - Aqueous Purge and Trap  
5030C - Aqueous Purge and Trap  
5035A - Solid Purge and Trap

SW846 Reactivity Methods 7.3.3.2 (Reactive Cyanide) and 7.3.4.1 (Reactive Sulfide) have been withdrawn by EPA. These methods are reported per client request and are not NELAP accredited.



*CERTIFICATE OF ANALYSIS*

Client Name: Tighe & Bond  
Client Project ID: Gallows Hill Park Salem

ESS Laboratory Work Order: 1812265

**MassDEP Analytical Protocol Certification Form**

MADEP RTN: \_\_\_\_\_

This form provides certification for the following data set: **1812265-01 through 1812265-12**

Matrices: ☐ Ground Water/Surface Water ☒ Soil/Sediment ☐ Drinking Water ☐ Air ☐ Other: \_\_\_\_\_

**CAM Protocol** (check all that apply below):

<input type="checkbox"/> 8260 VOC CAM II A	<input type="checkbox"/> 7470/7471 Hg CAM III B	<input type="checkbox"/> MassDEP VPH (GC/PID/FID) CAM IV A	<input type="checkbox"/> 8082 PCB CAM V A	<input type="checkbox"/> 9014 Total Cyanide/PAC CAM VI A	<input type="checkbox"/> 6860 Perchlorate CAM VIII B
<input type="checkbox"/> 8270 SVOC CAM II B	<input type="checkbox"/> 7010 Metals CAM III C	<input type="checkbox"/> MassDEP VPH (GC/MS) CAM IV C	<input type="checkbox"/> 8081 Pesticides CAM V B	<input type="checkbox"/> 7196 Hex Cr CAM VI B	<input type="checkbox"/> MassDEP APH CAM IX A
<input checked="" type="checkbox"/> 6010 Metals CAM III A	<input type="checkbox"/> 6020 Metals CAM III D	<input type="checkbox"/> MassDEP EPH CAM IV B	<input type="checkbox"/> 8151 Herbicides CAM V C	<input type="checkbox"/> Explosives CAM VIII A	<input type="checkbox"/> TO-15 VOC CAM IX B

**Affirmative responses to questions A through F are required for "Presumptive Certainty" status**

A	Were all samples received in a condition consistent with those described on the Chain-of-Custody, properly preserved (including temperature) in the field or laboratory, and prepared/analyzed within method holding times?	Yes <input checked="" type="checkbox"/> No <input type="checkbox"/>
B	Were the analytical method(s) and all associated QC requirements specified in the selected CAM protocol(s) followed?	Yes <input checked="" type="checkbox"/> No <input type="checkbox"/>
C	Were all required corrective actions and analytical response actions specified in the selected CAM protocol(s) implemented for all identified performance standard non-conformances?	Yes <input checked="" type="checkbox"/> No <input type="checkbox"/>
D	Does the laboratory report comply with all the reporting requirements specified in the CAM VII A, "Quality Assurance and Quality Control Guidelines for the Acquisition and Reporting of Analytical Data"?	Yes <input checked="" type="checkbox"/> No <input type="checkbox"/>
E	VPH, EPH, APH and TO-15 only: a. Was each method conducted without significant modification(s)? (Refer to the individual method(s) for a list of significant modifications). b. APH and TO-15 Methods only: Was the complete analyte list reported for each method?	Yes <input type="checkbox"/> No <input type="checkbox"/>
F	Were all applicable CAM protocol QC and performance standard non-conformances identified and evaluated in a laboratory narrative (including all "No" responses to Questions A through E)?	Yes <input checked="" type="checkbox"/> No <input type="checkbox"/>

**Responses to Questions G, H and I below are required for "Presumptive Certainty" status**

G	Were the reporting limits at or below all CAM reporting limits specified in the selected CAM protocols(s)? <b>Data User Note: Data that achieve "Presumptive Certainty" status may not necessarily meet the data usability and representativeness requirements described in 310 CMR 40.1056 (2)(k) and WSC-07-350.</b>	Yes <input checked="" type="checkbox"/> No <input type="checkbox"/> *
H	Were all QC performance standards specified in the CAM protocol(s) achieved?	Yes <input checked="" type="checkbox"/> No <input type="checkbox"/> *
I	Were results reported for the complete analyte list specified in the selected CAM protocol(s)?	Yes <input type="checkbox"/> No <input checked="" type="checkbox"/> *

**\*All negative responses must be addressed in an attached laboratory narrative.**

**I, the undersigned, attest under the pains and penalties of perjury that, based upon my personal inquiry of those responsible for obtaining the information, the material contained in this analytical report is, to the best of my knowledge and belief, accurate and complete.**

Signature: Laurel Stoddard

Printed Name: Laurel Stoddard

Date: December 18, 2018

Position: Laboratory Director



*CERTIFICATE OF ANALYSIS*

Client Name: Tighe & Bond  
Client Project ID: Gallows Hill Park Salem  
Client Sample ID: B-8 0-1  
Date Sampled: 12/10/18 11:00  
Percent Solids: 71

ESS Laboratory Work Order: 1812265  
ESS Laboratory Sample ID: 1812265-01  
Sample Matrix: Soil  
Units: mg/kg dry

Extraction Method: 3050B

**Total Metals**

<u>Analyte</u>	<u>Results (MRL)</u>	<u>MDL</u>	<u>Method</u>	<u>Limit</u>	<u>DF</u>	<u>Analyst</u>	<u>Analyzed</u>	<u>I/V</u>	<u>F/V</u>	<u>Batch</u>
Arsenic	4.93 (2.81)		6010C		1	KJK	12/13/18 13:22	2.51	100	CL81255



*CERTIFICATE OF ANALYSIS*

Client Name: Tighe & Bond  
Client Project ID: Gallows Hill Park Salem  
Client Sample ID: B-9 0-1  
Date Sampled: 12/10/18 11:15  
Percent Solids: 88

ESS Laboratory Work Order: 1812265  
ESS Laboratory Sample ID: 1812265-02  
Sample Matrix: Soil  
Units: mg/kg dry

Extraction Method: 3050B

**Total Metals**

<u>Analyte</u>	<u>Results (MRL)</u>	<u>MDL</u>	<u>Method</u>	<u>Limit</u>	<u>DF</u>	<u>Analyst</u>	<u>Analyzed</u>	<u>I/V</u>	<u>F/V</u>	<u>Batch</u>
Arsenic	5.22 (2.53)		6010C		1	KJK	12/13/18 13:41	2.24	100	CL81255



*CERTIFICATE OF ANALYSIS*

Client Name: Tighe & Bond  
Client Project ID: Gallows Hill Park Salem  
Client Sample ID: B-10 0-1  
Date Sampled: 12/10/18 11:30  
Percent Solids: 68

ESS Laboratory Work Order: 1812265  
ESS Laboratory Sample ID: 1812265-03  
Sample Matrix: Soil  
Units: mg/kg dry

Extraction Method: 3050B

**Total Metals**

<u>Analyte</u>	<u>Results (MRL)</u>	<u>MDL</u>	<u>Method</u>	<u>Limit</u>	<u>DF</u>	<u>Analyst</u>	<u>Analyzed</u>	<u>I/V</u>	<u>F/V</u>	<u>Batch</u>
Arsenic	ND (3.54)		6010C		1	KJK	12/13/18 14:14	2.06	100	CL81255





*CERTIFICATE OF ANALYSIS*

Client Name: Tighe & Bond  
Client Project ID: Gallows Hill Park Salem  
Client Sample ID: B-11 0-1  
Date Sampled: 12/10/18 11:45  
Percent Solids: 79

ESS Laboratory Work Order: 1812265  
ESS Laboratory Sample ID: 1812265-04  
Sample Matrix: Soil  
Units: mg/kg dry

Extraction Method: 3050B

**Total Metals**

<u>Analyte</u>	<u>Results (MRL)</u>	<u>MDL</u>	<u>Method</u>	<u>Limit</u>	<u>DF</u>	<u>Analyst</u>	<u>Analyzed</u>	<u>I/V</u>	<u>F/V</u>	<u>Batch</u>
Arsenic	9.77 (2.46)		6010C		1	KJK	12/13/18 14:18	2.57	100	CL81255



*CERTIFICATE OF ANALYSIS*

Client Name: Tighe & Bond  
Client Project ID: Gallows Hill Park Salem  
Client Sample ID: B-14 0-1  
Date Sampled: 12/10/18 12:40  
Percent Solids: 69

ESS Laboratory Work Order: 1812265  
ESS Laboratory Sample ID: 1812265-07  
Sample Matrix: Soil  
Units: mg/kg dry

Extraction Method: 3050B

**Total Metals**

<u>Analyte</u>	<u>Results (MRL)</u>	<u>MDL</u>	<u>Method</u>	<u>Limit</u>	<u>DF</u>	<u>Analyst</u>	<u>Analyzed</u>	<u>I/V</u>	<u>F/V</u>	<u>Batch</u>
Arsenic	19.5 (3.01)		6010C		1	KJK	12/13/18 14:22	2.39	100	CL81255



*CERTIFICATE OF ANALYSIS*

Client Name: Tighe & Bond  
Client Project ID: Gallows Hill Park Salem  
Client Sample ID: B-15 0-1  
Date Sampled: 12/10/18 13:00  
Percent Solids: 71

ESS Laboratory Work Order: 1812265  
ESS Laboratory Sample ID: 1812265-08  
Sample Matrix: Soil  
Units: mg/kg dry

Extraction Method: 3050B

**Total Metals**

<u>Analyte</u>	<u>Results (MRL)</u>	<u>MDL</u>	<u>Method</u>	<u>Limit</u>	<u>DF</u>	<u>Analyst</u>	<u>Analyzed</u>	<u>I/V</u>	<u>F/V</u>	<u>Batch</u>
Arsenic	348 (2.84)		6010C		1	KJK	12/13/18 14:25	2.5	100	CL81255
Chromium	332 (1.13)		6010C		1	KJK	12/13/18 14:25	2.5	100	CL81255
Lead	106 (5.67)		6010C		1	KJK	12/13/18 14:25	2.5	100	CL81255



*CERTIFICATE OF ANALYSIS*

Client Name: Tighe & Bond  
Client Project ID: Gallows Hill Park Salem  
Client Sample ID: B-16 0-1  
Date Sampled: 12/10/18 13:15  
Percent Solids: 62

ESS Laboratory Work Order: 1812265  
ESS Laboratory Sample ID: 1812265-09  
Sample Matrix: Soil  
Units: mg/kg dry

Extraction Method: 3050B

**Total Metals**

<u>Analyte</u>	<u>Results (MRL)</u>	<u>MDL</u>	<u>Method</u>	<u>Limit</u>	<u>DF</u>	<u>Analyst</u>	<u>Analyzed</u>	<u>I/V</u>	<u>F/V</u>	<u>Batch</u>
Arsenic	221 (3.69)		6010C		1	KJK	12/13/18 14:29	2.17	100	CL81255
Chromium	82.4 (1.48)		6010C		1	KJK	12/13/18 14:29	2.17	100	CL81255
Lead	86.0 (7.38)		6010C		1	KJK	12/13/18 14:29	2.17	100	CL81255



*CERTIFICATE OF ANALYSIS*

Client Name: Tighe & Bond  
Client Project ID: Gallows Hill Park Salem  
Client Sample ID: B-17 0-1  
Date Sampled: 12/10/18 13:30  
Percent Solids: 53

ESS Laboratory Work Order: 1812265  
ESS Laboratory Sample ID: 1812265-10  
Sample Matrix: Soil  
Units: mg/kg dry

Extraction Method: 3050B

**Total Metals**

<u>Analyte</u>	<u>Results (MRL)</u>	<u>MDL</u>	<u>Method</u>	<u>Limit</u>	<u>DF</u>	<u>Analyst</u>	<u>Analyzed</u>	<u>I/V</u>	<u>F/V</u>	<u>Batch</u>
Arsenic	633 (3.80)		6010C		1	KJK	12/13/18 14:33	2.49	100	CL81255
Chromium	227 (1.52)		6010C		1	KJK	12/13/18 14:33	2.49	100	CL81255
Lead	126 (7.60)		6010C		1	KJK	12/13/18 14:33	2.49	100	CL81255



*CERTIFICATE OF ANALYSIS*

Client Name: Tighe & Bond  
Client Project ID: Gallows Hill Park Salem  
Client Sample ID: B-12 0-1 Air dried  
Date Sampled: 12/10/18 12:00  
Percent Solids: 98

ESS Laboratory Work Order: 1812265  
ESS Laboratory Sample ID: 1812265-11  
Sample Matrix: Soil  
Units: mg/kg dry

Extraction Method: 3050B

**Total Metals**

<u>Analyte</u>	<u>Results (MRL)</u>	<u>MDL</u>	<u>Method</u>	<u>Limit</u>	<u>DF</u>	<u>Analyst</u>	<u>Analyzed</u>	<u>I/V</u>	<u>F/V</u>	<u>Batch</u>
Arsenic	2.92 (1.67)		6010C		1	KJK	12/15/18 1:41	3.05	100	CL81456



*CERTIFICATE OF ANALYSIS*

Client Name: Tighe & Bond  
Client Project ID: Gallows Hill Park Salem  
Client Sample ID: B-13 0-1 Air dried  
Date Sampled: 12/10/18 12:15  
Percent Solids: 97

ESS Laboratory Work Order: 1812265  
ESS Laboratory Sample ID: 1812265-12  
Sample Matrix: Soil  
Units: mg/kg dry

Extraction Method: 3050B

**Total Metals**

<u>Analyte</u>	<u>Results (MRL)</u>	<u>MDL</u>	<u>Method</u>	<u>Limit</u>	<u>DF</u>	<u>Analyst</u>	<u>Analyzed</u>	<u>I/V</u>	<u>F/V</u>	<u>Batch</u>
Arsenic	ND (2.21)		6010C		1	KJK	12/15/18 1:45	2.32	100	CL81456



*CERTIFICATE OF ANALYSIS*

Client Name: Tighe & Bond  
Client Project ID: Gallows Hill Park Salem

ESS Laboratory Work Order: 1812265

**Quality Control Data**

Analyte	Result	MRL	Units	Spike Level	Source Result	%REC	%REC Limits	RPD	RPD Limit	Qualifier
Total Metals										
<b>Batch CL81255 - 3050B</b>										
<b>Blank</b>										
Arsenic	ND	2.50	mg/kg wet							
Chromium	ND	1.00	mg/kg wet							
Lead	ND	5.00	mg/kg wet							
<b>LCS</b>										
Arsenic	136	8.93	mg/kg wet	128.0		106	80-120			
Chromium	105	3.57	mg/kg wet	116.0		90	82-118			
Lead	263	17.9	mg/kg wet	277.0		95	84-116			
<b>LCS Dup</b>										
Arsenic	140	8.62	mg/kg wet	128.0		109	80-120	3	20	
Chromium	113	3.45	mg/kg wet	116.0		97	82-118	7	20	
Lead	272	17.2	mg/kg wet	277.0		98	84-116	3	20	
<b>Batch CL81456 - 3050B</b>										
<b>Blank</b>										
Arsenic	ND	2.50	mg/kg wet							
<b>LCS</b>										
Arsenic	109	9.26	mg/kg wet	128.0		85	85-114			
<b>LCS Dup</b>										
Arsenic	111	9.26	mg/kg wet	128.0		87	85-114	3	20	





*CERTIFICATE OF ANALYSIS*

Client Name: Tighe & Bond

Client Project ID: Gallows Hill Park Salem

ESS Laboratory Work Order: 1812265

**Notes and Definitions**

U	Analyte included in the analysis, but not detected
ND	Analyte NOT DETECTED at or above the MRL (LOQ), LOD for DoD Reports, MDL for J-Flagged Analytes
dry	Sample results reported on a dry weight basis
RPD	Relative Percent Difference
MDL	Method Detection Limit
MRL	Method Reporting Limit
LOD	Limit of Detection
LOQ	Limit of Quantitation
DL	Detection Limit
I/V	Initial Volume
F/V	Final Volume
§	Subcontracted analysis; see attached report
1	Range result excludes concentrations of surrogates and/or internal standards eluting in that range.
2	Range result excludes concentrations of target analytes eluting in that range.
3	Range result excludes the concentration of the C9-C10 aromatic range.
Avg	Results reported as a mathematical average.
NR	No Recovery
[CALC]	Calculated Analyte
SUB	Subcontracted analysis; see attached report
RL	Reporting Limit
EDL	Estimated Detection Limit
MF	Membrane Filtration
MPN	Most Probably Number
TNTC	Too numerous to Count
CFU	Colony Forming Units



*CERTIFICATE OF ANALYSIS*

Client Name: Tighe & Bond  
Client Project ID: Gallows Hill Park Salem

ESS Laboratory Work Order: 1812265

**ESS LABORATORY CERTIFICATIONS AND ACCREDITATIONS**

**ENVIRONMENTAL**

Rhode Island Potable and Non Potable Water: LAI00179  
<http://www.health.ri.gov/find/labs/analytical/ESS.pdf>

Connecticut Potable and Non Potable Water, Solid and Hazardous Waste: PH-0750  
[http://www.ct.gov/dph/lib/dph/environmental\\_health/environmental\\_laboratories/pdf/OutofStateCommercialLaboratories.pdf](http://www.ct.gov/dph/lib/dph/environmental_health/environmental_laboratories/pdf/OutofStateCommercialLaboratories.pdf)

Maine Potable and Non Potable Water, and Solid and Hazardous Waste: RI00002  
<http://www.maine.gov/dhhs/meecd/environmental-health/dwp/partners/labCert.shtml>

Massachusetts Potable and Non Potable Water: M-RI002  
<http://public.dep.state.ma.us/Labcert/Labcert.aspx>

New Hampshire (NELAP accredited) Potable and Non Potable Water, Solid and Hazardous Waste: 2424  
<http://des.nh.gov/organization/divisions/water/dwgb/nhelap/index.htm>

New York (NELAP accredited) Non Potable Water, Solid and Hazardous Waste: 11313  
<http://www.wadsworth.org/labcert/elap/comm.html>

New Jersey (NELAP accredited) Non Potable Water, Solid and Hazardous Waste: RI006  
[http://datamine2.state.nj.us/DEP\\_OPRA/OpraMain/pi\\_main?mode=pi\\_by\\_site&sort\\_order=PI\\_NAMEA&Select+a+Site:=58715](http://datamine2.state.nj.us/DEP_OPRA/OpraMain/pi_main?mode=pi_by_site&sort_order=PI_NAMEA&Select+a+Site:=58715)

United States Department of Agriculture Soil Permit: P330-12-00139

Pennsylvania: 68-01752  
<http://www.dep.pa.gov/Business/OtherPrograms/Labs/Pages/Laboratory-Accreditation-Program.aspx>

# ESS Laboratory Sample and Cooler Receipt Checklist

Client: Tighe & Bond - KPB/TB/MM

ESS Project ID: 1812265

Date Received: 12/11/2018

Project Due Date: 12/18/2018

Days for Project: 5 Day

Shipped/Delivered Via: ESS Courier

1. Air bill manifest present? ☒ No  
Air No.: NA

2. Were custody seals present? ☒ No

3. Is radiation count <100 CPM? ☒ Yes

4. Is a Cooler Present? ☒ Yes  
Temp: 0.7 Iced with: Ice

5. Was COC signed and dated by client? ☒ Yes

6. Does COC match bottles? ☒ Yes

7. Is COC complete and correct? ☒ Yes

8. Were samples received intact? ☒ Yes

9. Were labs informed about **short holds & rushes**? ☒ Yes / ☒ No / ☒ NA

10. Were any analyses received outside of hold time? ☒ Yes / ☒ No

11. Any Subcontracting needed? ☒ Yes / ☒ No  
ESS Sample IDs: \_\_\_\_\_  
Analysis: \_\_\_\_\_  
TAT: \_\_\_\_\_

12. Were VOAs received? ☒ Yes / ☒ No  
a. Air bubbles in aqueous VOAs? ☒ Yes / ☒ No  
b. Does methanol cover soil completely? ☒ Yes / ☒ No / ☒ NA

13. Are the samples properly preserved? ☒ Yes / ☒ No  
a. If metals preserved upon receipt: Date: \_\_\_\_\_ Time: \_\_\_\_\_ By: \_\_\_\_\_  
b. Low Level VOA vials frozen: Date: \_\_\_\_\_ Time: \_\_\_\_\_ By: \_\_\_\_\_

Sample Receiving Notes:

14. Was there a need to contact Project Manager? ☒ Yes / ☒ No  
a. Was there a need to contact the client? ☒ Yes / ☒ No  
Who was contacted? \_\_\_\_\_ Date: \_\_\_\_\_ Time: \_\_\_\_\_ By: \_\_\_\_\_

Sample Number	Container ID	Proper Container	Air Bubbles Present	Sufficient Volume	Container Type	Preservative	Record pH (Cyanide and 608 Pesticides)
01	301691	Yes	NA	Yes	8 oz. Jar - Unpres	NP	
02	301690	Yes	NA	Yes	8 oz. Jar - Unpres	NP	
03	301689	Yes	NA	Yes	8 oz. Jar - Unpres	NP	
04	301688	Yes	NA	Yes	8 oz. Jar - Unpres	NP	
05	301687	Yes	NA	Yes	8 oz. Jar - Unpres	NP	
06	301686	Yes	NA	Yes	8 oz. Jar - Unpres	NP	
07	301685	Yes	NA	Yes	8 oz. Jar - Unpres	NP	
08	301684	Yes	NA	Yes	8 oz. Jar - Unpres	NP	
09	301683	Yes	NA	Yes	8 oz. Jar - Unpres	NP	
10	301682	Yes	NA	Yes	8 oz. Jar - Unpres	NP	

## 2nd Review

Are barcode labels on correct containers? ☒ Yes / ☒ No  
Are all necessary stickers attached? ☒ Yes / ☒ No

Completed By: [Signature] Date & Time: 12/11/18 1906  
Reviewed By: [Signature] Date & Time: 12/11/18 1930  
Delivered By: [Signature] Date & Time: 12/11/18 1930

ESS Laboratory

Division of Thielsch Engineering, Inc.  
185 Frances Avenue, Cranston RI 02910  
Tel. (401) 461-7181 Fax (401) 461-4486  
www.esslaboratory.com

CHAIN OF CUSTODY

Turn Time: 5 day Rush:  
Regulatory State: MA  
Is this project for any of the following?:  
☒ MA-MCP ☐ CT-RCP ☐ RGP ☐ Remediation  
Project # 5-1759-020 Project Name ballow Hill Park, Salem  
Address 246 main street  
City Worcester State MA Zip Code 01603 PO #  
Telephone Number FAX Number Email Address TDKirtan@Tigheband.com

ESS Lab # 1812265  
Reporting Limits 5-1/5-2/5-3  
Electronic ☒ Limit Checker ☐ Excel  
Deliverables ☐ Other (Please Specify) → PDE

Company Name Tighe + Bond  
Contact Person Todd Kirtan  
City Worcester  
Telephone Number

ESS Lab ID	Collection Date	Collection Time	Sample Type	Sample Matrix	Sample ID	Analysis	Chromium and Lead
1	12/16/18	1100	6	5	B-7 (0-1)	X	
2		1115			B-9 (0-1)		
3		1130			B-10 (0-1)		
4		1145			B-11 (0-1)		
5	11	1200			B-12 (0-1)		
6	12	1215			B-13 (0-1)		
7		1240			B-14 (0-1)		
8		1300			B-15 (0-1)		X
9		1315			B-16 (0-1)		X
10		1330			B-17 (0-1)		X

Container Type: AG-Amber Glass B-BOD Bottle G-Glass P-Poly S-Sterile V-Vial O-Other  
Preservation Code: 1-Non Preserved 2-HCl 3-H2SO4 4-HNO3 5-NaOH 6-Methanol 7-Na2S2O3 8-ZnAc2, NaOH 9-NH4Cl 10-DI H2O 11-Other\*  
Number of Containers:

Laboratory Use Only  
Cooler Present: ☒  
Seals Intact: ☒  
Cooler Temperature 0.7 to 0.3 Ice  
Relinquished by: (Signature, Date & Time) [Signature] 12/11/18 955  
Received By: (Signature, Date & Time) [Signature] 12/11/18 10:20  
Relinquished By: (Signature, Date & Time) [Signature] 12/11/18 15:47  
Received By: (Signature, Date & Time) [Signature] 12/11/18 1851

Sampled by: Ken  
Comments: Please specify "Other" preservative and containers types in this space

ESS Laboratory

Division of Thielsch Engineering, Inc.  
185 Frances Avenue, Cranston RI 02910  
Tel. (401) 461-7181 Fax (401) 461-4486  
www.esslaboratory.com

CHAIN OF CUSTODY

Turn Time: 5 day Rush:  
Regulatory State: MA  
Is this project for any of the following?:  
☒ MA-MCP ☐ CT-RCP ☐ RGP ☐ Remediation

ESS Lab # 1812265  
Reporting Limits 5-1/5-2/5-3  
Electronic ☒ Limit Checker ☐ Excel  
Deliverables ☐ Other (Please Specify) → PDE

Company Name Tighe + Bond  
Contact Person Todd Kirtan  
City Worcester State MA Zip Code 01603 PO #  
Telephone Number FAX Number Email Address TDKirtan@TigheBond.com

ESS Lab ID	Collection Date	Collection Time	Sample Type	Sample Matrix	Sample ID	Analysis
1	12/16/18	1100	6	S	B-7 (0-1)	X
2		1115			B-9 (0-1)	
3		1130			B-10 (0-1)	
4		1145			B-11 (0-1)	
5	11	1200			B-12 (0-1)	air dried-hdm 12/18/18
6	12	1215			B-13 (0-1)	air dried-hdm 12/18/18
7		1240			B-14 (0-1)	
8		1300			B-15 (0-1)	
9		1315			B-16 (0-1)	
10		1330			B-17 (0-1)	
Container Type: AG-Amber Glass B-BOD Bottle G-Glass P-Poly S-Sterile V-Vial O-Other						ag ag
Preservation Code: 1-Non Preserved 2-HCl 3-H2SO4 4-HNO3 5-NaOH 6-Methanol 7-Na2S2O3 8-ZnAc2, NaOH 9-NH4Cl 10-DI H2O 11-Other*						
Number of Containers:						

Laboratory Use Only  
Cooler Present: ☒  
Seals Intact: ☒  
Cooler Temperature 0.7 to 0.3 Ice  
Relinquished by: (Signature, Date & Time) [Signature] 12/11/18 955  
Received By: (Signature, Date & Time) [Signature] 12/11/18 10:20  
Relinquished By: (Signature, Date & Time) [Signature] 12/11/18 15:47  
Received By: (Signature, Date & Time) [Signature] 12/11/18 1851

ESS Laboratory

Division of Thielsch Engineering, Inc.  
185 Frances Avenue, Cranston RI 02910  
Tel. (401) 461-7181 Fax (401) 461-4486  
www.esslaboratory.com

CHAIN OF CUSTODY

Turn Time: 5 day Rush:  
Regulatory State: MA  
Is this project for any of the following?:  
☒ MA-MCP ☐ CT-RCP ☐ RGP ☐ Remediation

ESS Lab # 1812265  
Reporting Limits 5-1/5-2/5-3  
Electronic ☒ Limit Checker ☐ Excel  
Deliverables ☐ Other (Please Specify) → PDE

Company Name Tighe + Bond  
Contact Person Todd Kirtan  
City Worcester State MA Zip Code 01603 PO #  
Telephone Number FAX Number Email Address TDKirtan@TigheBond.com

ESS Lab ID	Collection Date	Collection Time	Sample Type	Sample Matrix	Sample ID	Analysis
1	12/16/18	1100	6	S	B-7 (0-1)	X
2		1115			B-9 (0-1)	
3		1130			B-10 (0-1)	
4		1145			B-11 (0-1)	
5		1200			B-12 (0-1)	
6		1215			B-13 (0-1)	
7		1240			B-14 (0-1)	
8		1300			B-15 (0-1)	
9		1315			B-16 (0-1)	
10		1330			B-17 (0-1)	

Container Type: AG-Amber Glass B-BOD Bottle G-Glass P-Poly S-Sterile V-Vial O-Other  
Preservation Code: 1-Non Preserved 2-HCl 3-H2SO4 4-HNO3 5-NaOH 6-Methanol 7-Na2S2O3 8-ZnAc2, NaOH 9-NH4Cl 10-DI H2O 11-Other\*  
Number of Containers:


Laboratory Use Only  
Cooler Present: ☒  
Seals Intact: ☒  
Cooler Temperature 0.7 to 0.3 Ice  
Relinquished by: (Signature, Date & Time) [Signature] 12/11/18 955  
Received By: (Signature, Date & Time) [Signature] 12/11/18 10:20  
Relinquished By: (Signature, Date & Time) [Signature] 12/11/18 15:47  
Received By: (Signature, Date & Time) [Signature] 12/11/18 1851

## CERTIFICATE OF ANALYSIS

Todd Kirton  
Tighe & Bond  
446 Main Street #23  
Worcester, MA 01608

**RE: Gallows Hill Park Salem (S-1758-020)**  
**ESS Laboratory Work Order Number: 1812485**

This signed Certificate of Analysis is our approved release of your analytical results. These results are only representative of sample aliquots received at the laboratory. ESS Laboratory expects its clients to follow all regulatory sampling guidelines. Beginning with this page, the entire report has been paginated. This report should not be copied except in full without the approval of the laboratory. Samples will be disposed of thirty days after the final report has been delivered. If you have any questions or concerns, please feel free to call our Customer Service Department.



Laurel Stoddard  
Laboratory Director

**REVIEWED**

**By ESS Laboratory at 12:15 pm, Dec 28, 2018**

**Analytical Summary**

The project as described above has been analyzed in accordance with the ESS Quality Assurance Plan. This plan utilizes the following methodologies: US EPA SW-846, US EPA Methods for Chemical Analysis of Water and Wastes per 40 CFR Part 136, APHA Standard Methods for the Examination of Water and Wastewater, American Society for Testing and Materials (ASTM), and other recognized methodologies. The analyses with these noted observations are in conformance to the Quality Assurance Plan. In chromatographic analysis, manual integration is frequently used instead of automated integration because it produces more accurate results.

The test results present in this report are in compliance with TNI and relative state standards, and/or client Quality Assurance Project Plans (QAPP). The laboratory has reviewed the following: Sample Preservations, Hold Times, Initial Calibrations, Continuing Calibrations, Method Blanks, Blank Spikes, Blank Spike Duplicates, Duplicates, Matrix Spikes, Matrix Spike Duplicates, Surrogates and Internal Standards. Any results which were found to be outside of the recommended ranges stated in our SOPs will be noted in the Project Narrative.



*CERTIFICATE OF ANALYSIS*

Client Name: Tighe & Bond  
Client Project ID: Gallows Hill Park Salem

ESS Laboratory Work Order: 1812485

**SAMPLE RECEIPT**

The following samples were received on December 19, 2018 for the analyses specified on the enclosed Chain of Custody Record.

To achieve CAM compliance for MCP data, ESS Laboratory has reviewed all QA/QC Requirements and Performance Standards listed in each method. Holding times and preservation have also been reviewed. All CAM requirements have been performed and achieved unless noted in the project narrative.

Each method has been set-up in the laboratory to reach required MCP standards. The methods for aqueous VOA and Soil Methanol VOA have known limitations for certain analytes. The regulatory standards may not be achieved due to these limitations. In addition, for all methods, matrix interferences, dilutions, and %Solids may elevate method reporting limits above regulatory standards. ESS Laboratory can provide, upon request, a Limit Checker (regulatory standard comparison spreadsheet) electronic deliverable which will highlight these exceedances.

**Question I: All samples for Metals were analyzed for a subset of the required MCP list per the client's request.**

Lab Number	Sample Name	Matrix	Analysis
1812485-01	B-15 1-2ft	Soil	6010C
1812485-02	B-16 1-2ft	Soil	6010C
1812485-03	B-17 1-2ft	Soil	6010C





*CERTIFICATE OF ANALYSIS*

Client Name: Tighe & Bond  
Client Project ID: Gallows Hill Park Salem

ESS Laboratory Work Order: 1812485

**PROJECT NARRATIVE**

**No unusual observations noted.**

**End of Project Narrative.**

**DATA USABILITY LINKS**

*To ensure you are viewing the most current version of the documents below, please clear your internet cookies for [www.ESSLaboratory.com](http://www.ESSLaboratory.com). Consult your IT Support personnel for information on how to clear your internet cookies.*

[Definitions of Quality Control Parameters](#)

[Semivolatile Organics Internal Standard Information](#)

[Semivolatile Organics Surrogate Information](#)

[Volatile Organics Internal Standard Information](#)

[Volatile Organics Surrogate Information](#)

[EPH and VPH Alkane Lists](#)



*CERTIFICATE OF ANALYSIS*

Client Name: Tighe & Bond  
Client Project ID: Gallows Hill Park Salem

ESS Laboratory Work Order: 1812485

**CURRENT SW-846 METHODOLOGY VERSIONS**

**Analytical Methods**

1010A - Flashpoint  
6010C - ICP  
6020A - ICP MS  
7010 - Graphite Furnace  
7196A - Hexavalent Chromium  
7470A - Aqueous Mercury  
7471B - Solid Mercury  
8011 - EDB/DBCP/TCP  
8015C - GRO/DRO  
8081B - Pesticides  
8082A - PCB  
8100M - TPH  
8151A - Herbicides  
8260B - VOA  
8270D - SVOA  
8270D SIM - SVOA Low Level  
9014 - Cyanide  
9038 - Sulfate  
9040C - Aqueous pH  
9045D - Solid pH (Corrosivity)  
9050A - Specific Conductance  
9056A - Anions (IC)  
9060A - TOC  
9095B - Paint Filter  
MADEP 04-1.1 - EPH  
MADEP 04-2.1 - VPH

**Prep Methods**

3005A - Aqueous ICP Digestion  
3020A - Aqueous Graphite Furnace / ICP MS Digestion  
3050B - Solid ICP / Graphite Furnace / ICP MS Digestion  
3060A - Solid Hexavalent Chromium Digestion  
3510C - Separatory Funnel Extraction  
3520C - Liquid / Liquid Extraction  
3540C - Manual Soxhlet Extraction  
3541 - Automated Soxhlet Extraction  
3546 - Microwave Extraction  
3580A - Waste Dilution  
5030B - Aqueous Purge and Trap  
5030C - Aqueous Purge and Trap  
5035A - Solid Purge and Trap

SW846 Reactivity Methods 7.3.3.2 (Reactive Cyanide) and 7.3.4.1 (Reactive Sulfide) have been withdrawn by EPA. These methods are reported per client request and are not NELAP accredited.



*CERTIFICATE OF ANALYSIS*

Client Name: Tighe & Bond  
Client Project ID: Gallows Hill Park Salem

ESS Laboratory Work Order: 1812485

**MassDEP Analytical Protocol Certification Form**

MADEP RTN: \_\_\_\_\_

This form provides certification for the following data set: **1812485-01 through 1812485-03**

Matrices: ☐ Ground Water/Surface Water ☒ Soil/Sediment ☐ Drinking Water ☐ Air ☐ Other: \_\_\_\_\_

**CAM Protocol** (check all that apply below):

<input type="checkbox"/> 8260 VOC CAM II A	<input type="checkbox"/> 7470/7471 Hg CAM III B	<input type="checkbox"/> MassDEP VPH (GC/PID/FID) CAM IV A	<input type="checkbox"/> 8082 PCB CAM V A	<input type="checkbox"/> 9014 Total Cyanide/PAC CAM VI A	<input type="checkbox"/> 6860 Perchlorate CAM VIII B
<input type="checkbox"/> 8270 SVOC CAM II B	<input type="checkbox"/> 7010 Metals CAM III C	<input type="checkbox"/> MassDEP VPH (GC/MS) CAM IV C	<input type="checkbox"/> 8081 Pesticides CAM V B	<input type="checkbox"/> 7196 Hex Cr CAM VI B	<input type="checkbox"/> MassDEP APH CAM IX A
<input checked="" type="checkbox"/> 6010 Metals CAM III A	<input type="checkbox"/> 6020 Metals CAM III D	<input type="checkbox"/> MassDEP EPH CAM IV B	<input type="checkbox"/> 8151 Herbicides CAM V C	<input type="checkbox"/> Explosives CAM VIII A	<input type="checkbox"/> TO-15 VOC CAM IX B

**Affirmative responses to questions A through F are required for "Presumptive Certainty" status**

A	Were all samples received in a condition consistent with those described on the Chain-of-Custody, properly preserved (including temperature) in the field or laboratory, and prepared/analyzed within method holding times?	Yes <input checked="" type="checkbox"/> No <input type="checkbox"/>
B	Were the analytical method(s) and all associated QC requirements specified in the selected CAM protocol(s) followed?	Yes <input checked="" type="checkbox"/> No <input type="checkbox"/>
C	Were all required corrective actions and analytical response actions specified in the selected CAM protocol(s) implemented for all identified performance standard non-conformances?	Yes <input checked="" type="checkbox"/> No <input type="checkbox"/>
D	Does the laboratory report comply with all the reporting requirements specified in the CAM VII A, "Quality Assurance and Quality Control Guidelines for the Acquisition and Reporting of Analytical Data"?	Yes <input checked="" type="checkbox"/> No <input type="checkbox"/>
E	VPH, EPH, APH and TO-15 only: a. Was each method conducted without significant modification(s)? (Refer to the individual method(s) for a list of significant modifications). b. APH and TO-15 Methods only: Was the complete analyte list reported for each method?	Yes <input type="checkbox"/> No <input type="checkbox"/>
F	Were all applicable CAM protocol QC and performance standard non-conformances identified and evaluated in a laboratory narrative (including all "No" responses to Questions A through E)?	Yes <input checked="" type="checkbox"/> No <input type="checkbox"/>

**Responses to Questions G, H and I below are required for "Presumptive Certainty" status**

G	Were the reporting limits at or below all CAM reporting limits specified in the selected CAM protocol(s)? <b>Data User Note: Data that achieve "Presumptive Certainty" status may not necessarily meet the data usability and representativeness requirements described in 310 CMR 40.1056 (2)(k) and WSC-07-350.</b>	Yes <input checked="" type="checkbox"/> No <input type="checkbox"/> *
H	Were all QC performance standards specified in the CAM protocol(s) achieved?	Yes <input checked="" type="checkbox"/> No <input type="checkbox"/> *
I	Were results reported for the complete analyte list specified in the selected CAM protocol(s)?	Yes <input type="checkbox"/> No <input checked="" type="checkbox"/> *

**\*All negative responses must be addressed in an attached laboratory narrative.**

**I, the undersigned, attest under the pains and penalties of perjury that, based upon my personal inquiry of those responsible for obtaining the information, the material contained in this analytical report is, to the best of my knowledge and belief, accurate and complete.**

Signature: Laurel Stoddard

Printed Name: Laurel Stoddard

Date: December 28, 2018

Position: Laboratory Director



*CERTIFICATE OF ANALYSIS*

Client Name: Tighe & Bond  
Client Project ID: Gallows Hill Park Salem  
Client Sample ID: B-15 1-2ft  
Date Sampled: 12/10/18 13:05  
Percent Solids: 71

ESS Laboratory Work Order: 1812485  
ESS Laboratory Sample ID: 1812485-01  
Sample Matrix: Soil  
Units: mg/kg dry

Extraction Method: 3050B

**Total Metals**

<u>Analyte</u>	<u>Results (MRL)</u>	<u>MDL</u>	<u>Method</u>	<u>Limit</u>	<u>DF</u>	<u>Analyst</u>	<u>Analyzed</u>	<u>I/V</u>	<u>F/V</u>	<u>Batch</u>
Arsenic	333 (1.76)		6010C		1	KJK	12/21/18 2:37	4.01	100	CL82048



*CERTIFICATE OF ANALYSIS*

Client Name: Tighe & Bond  
Client Project ID: Gallows Hill Park Salem  
Client Sample ID: B-16 1-2ft  
Date Sampled: 12/10/18 13:20  
Percent Solids: 71

ESS Laboratory Work Order: 1812485  
ESS Laboratory Sample ID: 1812485-02  
Sample Matrix: Soil  
Units: mg/kg dry

Extraction Method: 3050B

**Total Metals**

<u>Analyte</u>	<u>Results (MRL)</u>	<u>MDL</u>	<u>Method</u>	<u>Limit</u>	<u>DF</u>	<u>Analyst</u>	<u>Analyzed</u>	<u>I/V</u>	<u>F/V</u>	<u>Batch</u>
Arsenic	169 (1.55)		6010C		1	KJK	12/21/18 2:41	4.54	100	CL82048



*CERTIFICATE OF ANALYSIS*

Client Name: Tighe & Bond  
Client Project ID: Gallows Hill Park Salem  
Client Sample ID: B-17 1-2ft  
Date Sampled: 12/10/18 13:35  
Percent Solids: 65

ESS Laboratory Work Order: 1812485  
ESS Laboratory Sample ID: 1812485-03  
Sample Matrix: Soil  
Units: mg/kg dry

Extraction Method: 3050B

**Total Metals**

<u>Analyte</u>	<u>Results (MRL)</u>	<u>MDL</u>	<u>Method</u>	<u>Limit</u>	<u>DF</u>	<u>Analyst</u>	<u>Analyzed</u>	<u>I/V</u>	<u>F/V</u>	<u>Batch</u>
Arsenic	504 (1.84)		6010C		1	KJK	12/21/18 2:45	4.16	100	CL82048



*CERTIFICATE OF ANALYSIS*

Client Name: Tighe & Bond  
Client Project ID: Gallows Hill Park Salem

ESS Laboratory Work Order: 1812485

**Quality Control Data**

Analyte	Result	MRL	Units	Spike Level	Source Result	%REC	%REC Limits	RPD	RPD Limit	Qualifier
---------	--------	-----	-------	----------------	------------------	------	----------------	-----	--------------	-----------

**Total Metals**

**Batch CL82048 - 3050B**

**Blank**

Arsenic	ND	2.50	mg/kg wet
---------	----	------	-----------

**LCS**

Arsenic	120	9.26	mg/kg wet	128.0	94	85-114
---------	-----	------	-----------	-------	----	--------

**LCS Dup**

Arsenic	115	9.09	mg/kg wet	128.0	90	85-114	4	20
---------	-----	------	-----------	-------	----	--------	---	----



*CERTIFICATE OF ANALYSIS*

Client Name: Tighe & Bond

Client Project ID: Gallows Hill Park Salem

ESS Laboratory Work Order: 1812485

**Notes and Definitions**

U	Analyte included in the analysis, but not detected
ND	Analyte NOT DETECTED at or above the MRL (LOQ), LOD for DoD Reports, MDL for J-Flagged Analytes
dry	Sample results reported on a dry weight basis
RPD	Relative Percent Difference
MDL	Method Detection Limit
MRL	Method Reporting Limit
LOD	Limit of Detection
LOQ	Limit of Quantitation
DL	Detection Limit
I/V	Initial Volume
F/V	Final Volume
§	Subcontracted analysis; see attached report
1	Range result excludes concentrations of surrogates and/or internal standards eluting in that range.
2	Range result excludes concentrations of target analytes eluting in that range.
3	Range result excludes the concentration of the C9-C10 aromatic range.
Avg	Results reported as a mathematical average.
NR	No Recovery
[CALC]	Calculated Analyte
SUB	Subcontracted analysis; see attached report
RL	Reporting Limit
EDL	Estimated Detection Limit
MF	Membrane Filtration
MPN	Most Probably Number
TNTC	Too numerous to Count
CFU	Colony Forming Units





*CERTIFICATE OF ANALYSIS*

Client Name: Tighe & Bond  
Client Project ID: Gallows Hill Park Salem

ESS Laboratory Work Order: 1812485

**ESS LABORATORY CERTIFICATIONS AND ACCREDITATIONS**

**ENVIRONMENTAL**

Rhode Island Potable and Non Potable Water: LAI00179  
<http://www.health.ri.gov/find/labs/analytical/ESS.pdf>

Connecticut Potable and Non Potable Water, Solid and Hazardous Waste: PH-0750  
[http://www.ct.gov/dph/lib/dph/environmental\\_health/environmental\\_laboratories/pdf/OutofStateCommercialLaboratories.pdf](http://www.ct.gov/dph/lib/dph/environmental_health/environmental_laboratories/pdf/OutofStateCommercialLaboratories.pdf)

Maine Potable and Non Potable Water, and Solid and Hazardous Waste: RI00002  
<http://www.maine.gov/dhhs/meecd/environmental-health/dwp/partners/labCert.shtml>

Massachusetts Potable and Non Potable Water: M-RI002  
<http://public.dep.state.ma.us/Labcert/Labcert.aspx>

New Hampshire (NELAP accredited) Potable and Non Potable Water, Solid and Hazardous Waste: 2424  
<http://des.nh.gov/organization/divisions/water/dwgb/nhelap/index.htm>

New York (NELAP accredited) Non Potable Water, Solid and Hazardous Waste: 11313  
<http://www.wadsworth.org/labcert/elap/comm.html>

New Jersey (NELAP accredited) Non Potable Water, Solid and Hazardous Waste: RI006  
[http://datamine2.state.nj.us/DEP\\_OPRA/OpraMain/pi\\_main?mode=pi\\_by\\_site&sort\\_order=PI\\_NAMEA&Select+a+Site:=58715](http://datamine2.state.nj.us/DEP_OPRA/OpraMain/pi_main?mode=pi_by_site&sort_order=PI_NAMEA&Select+a+Site:=58715)

United States Department of Agriculture Soil Permit: P330-12-00139

Pennsylvania: 68-01752  
<http://www.dep.pa.gov/Business/OtherPrograms/Labs/Pages/Laboratory-Accreditation-Program.aspx>

## ESS Laboratory Sample and Cooler Receipt Checklist

Client: Tighe & Bond - KPB/TB/MM

ESS Project ID: 1812485

Date Received: 12/19/2018

Shipped/Delivered Via: ESS Courier

Project Due Date: 12/28/2018

Days for Project: 5 Day

1. Air bill manifest present? ☐ No

Air No.: NA

6. Does COC match bottles? ☐ Yes

2. Were custody seals present? ☐ No

7. Is COC complete and correct? ☐ Yes

3. Is radiation count <100 CPM? ☐ Yes

8. Were samples received intact? ☐ Yes

4. Is a Cooler Present? ☐ Yes

Temp: 0.5 Iced with: Ice

9. Were labs informed about short holds & rushes? Yes / No / NA

5. Was COC signed and dated by client? ☐ Yes

10. Were any analyses received outside of hold time? Yes / No

11. Any Subcontracting needed? Yes / No

ESS Sample IDs: \_\_\_\_\_

Analysis: \_\_\_\_\_

TAT: \_\_\_\_\_

12. Were VOAs received? Yes / No

a. Air bubbles in aqueous VOAs? Yes / No

b. Does methanol cover soil completely? Yes / No / NA

13. Are the samples properly preserved? Yes / No

a. If metals preserved upon receipt: Date: \_\_\_\_\_

b. Low Level VOA vials frozen: Date: \_\_\_\_\_

Time: \_\_\_\_\_ By: \_\_\_\_\_

Time: \_\_\_\_\_ By: \_\_\_\_\_

Sample Receiving Notes:

14. Was there a need to contact Project Manager? Yes / No

a. Was there a need to contact the client? Yes / No

Who was contacted? \_\_\_\_\_ Date: \_\_\_\_\_

Time: \_\_\_\_\_ By: \_\_\_\_\_

Sample Number	Container ID	Proper Container	Air Bubbles Present	Sufficient Volume	Container Type	Preservative	Record pH (Cyanide and 608 Pesticides)
01	305043	Yes	NA	Yes	8 oz. Jar - Unpres	NP	
02	305042	Yes	NA	Yes	8 oz. Jar - Unpres	NP	
03	305041	Yes	NA	Yes	8 oz. Jar - Unpres	NP	

### 2nd Review

Are barcode labels on correct containers?

Are all necessary stickers attached?

Yes / No

Yes / No

Completed

By: \_\_\_\_\_

Date & Time: 12/19/18 1952

Reviewed

By: \_\_\_\_\_

Date & Time: 12/19/18 2033

Delivered

By: \_\_\_\_\_

Date & Time: 12/19/18 2033

**Division of Thielsch Engineering, Inc.**  
185 Frances Avenue, Cranston RI 02910  
Tel. (401) 461-7181 Fax (401) 461-4486  
[www.esslaboratory.com](http://www.esslaboratory.com)

Turn Time: 5-Day ☒ Rush:

Regulatory State: MA

Is this project for any of the following?:

☒ MA-MCP ☐ CT-RCP ☐ RGP ☐ Remediation

<b>Reporting Limits</b>	S-1/S-2/S-3
-------------------------	-------------

Electronic ☒ Limit Checker ☒ Excel  
Deliverables ☐ Other (Please Specify) → PDF

**Address**  
446 Main Street

**PO #**

**Email Address**  
TDKirton@tighebond.com/ KCLewis@

**Arsenic**

ag	ag
----	----

Number of Containers:

**Please specify "Other" preservative and containers types in this space**

Cooler Temperature:

Received By: (Signature, Date & Time)

12/18/84

Received By: (Signature, Date &amp; Time)



**TABLE 1**  
Summary of Soil Results  
Gallows Hill Park  
50 Proctor Street and 53 Hanson Street  
Salem, Massachusetts

	MCP	MCP - Method 1 Standards						Method 3	MassDEP Background Levels in Soils Containing Fill <sup>(2)</sup>	Boring No.  Sample Depth  Sample Date:	B-1	B-2	B-3	B-4	B-5	B-6	B-6	B-7	B-8	B-9	B-10	B-11
											0.5-2'	0.5-2'	0.5-2'	0.5-2'	0.5-2'	0.5-2'	3-5'	0.5-2'	0-1'	0-1'	0-1'	0-1'
											11/05/18	11/05/18	11/05/18	11/05/18	11/05/18	11/05/18	11/05/18	11/05/18	12/10/18	12/10/18	12/10/18	12/10/18
Analyses	RCS-1	S-1/GW-2	S-1/GW-3	S-2/GW-2	S-2/GW-3	S-3/GW-2	S-3/GW-3	UCLs														
EPH carbon ranges																						
C9-C18 Aliphatics	1,000	1,000	1,000	3,000	3,000	5,000	5,000	20,000	-		-	ND (18.5)	ND (17.6)	ND (16.7)	-	ND (17.4)	-	ND (18.2)	-	-	-	-
C11-C22 Aromatics	1,000	1,000	1,000	3,000	3,000	5,000	5,000	10,000	-		-	18.7	ND (17.6)	ND (16.7)	-	ND (17.4)	-	ND (18.2)	-	-	-	-
C19-C36 Aliphatics	3,000	3,000	3,000	5,000	5,000	5,000	5,000	20,000	-		-	ND (18.5)	ND (17.6)	18.3	-	ND (17.4)	-	ND (18.2)	-	-	-	-
Target PAHs																						
Acenaphthene	4	1,000	1,000	3,000	3,000	5,000	5,000	10,000	2		-	ND (0.49)	ND (0.47)	ND (0.45)	-	ND (0.46)	-	ND (0.49)	-	-	-	-
Acenaphthylene	1	600	10	600	10	600	10	10,000	1		-	ND (0.25)	ND (0.24)	ND (0.22)	-	ND (0.23)	-	ND (0.24)	-	-	-	-
Anthracene	1,000	1,000	1,000	3,000	3,000	5,000	5,000	10,000	4		-	ND (0.49)	ND (0.47)	ND (0.45)	-	ND (0.46)	-	ND (0.49)	-	-	-	-
Benz(a)anthracene	7	7	7	40	40	300	300	3,000	9		-	ND (0.49)	ND (0.47)	ND (0.45)	-	ND (0.46)	-	ND (0.49)	-	-	-	-
Benzo(a)pyrene	2	2	2	7	7	30	30	300	7		-	ND (0.49)	ND (0.47)	ND (0.45)	-	ND (0.46)	-	ND (0.49)	-	-	-	-
Benzo(b)fluoranthene	7	7	7	40	40	300	300	3,000	8		-	ND (0.49)	ND (0.47)	ND (0.45)	-	ND (0.46)	-	ND (0.49)	-	-	-	-
Benzo(g,h,i)perylene	1,000	1,000	1,000	3,000	3,000	5,000	5,000	10,000	3		-	ND (0.49)	ND (0.47)	ND (0.45)	-	ND (0.46)	-	ND (0.49)	-	-	-	-
Benzo(k)fluoranthene	70	70	70	400	400	3,000	3,000	10,000	4		-	ND (0.49)	ND (0.47)	ND (0.45)	-	ND (0.46)	-	ND (0.49)	-	-	-	-
Chrysene	70	70	70	400	400	3,000	3,000	10,000	7		-	ND (0.49)	ND (0.47)	ND (0.45)	-	ND (0.46)	-	ND (0.49)	-	-	-	-
Dibenz(a,h)anthracene	0.7	0.7	0.7	4	4	30	30	300	1		-	ND (0.25)	ND (0.24)	ND (0.22)	-	ND (0.23)	-	ND (0.24)	-	-	-	-
Fluoranthene	1,000	1,000	1,000	3,000	3,000	5,000	5,000	10,000	10		-	ND (0.49)	ND (0.47)	ND (0.45)	-	ND (0.46)	-	ND (0.49)	-	-	-	-
Fluorene	1,000	1,000	1,000	3,000	3,000	5,000	5,000	10,000	2		-	ND (0.49)	ND (0.47)	ND (0.45)	-	ND (0.46)	-	ND (0.49)	-	-	-	-
Indeno(1,2,3-cd)pyrene	7	7	7	40	40	300	300	3,000	3		-	ND (0.49)	ND (0.47)	ND (0.45)	-	ND (0.46)	-	ND (0.49)	-	-	-	-
2-Methylnaphthalene	0.7	80	300	80	500	80	500	5,000	1		-	ND (0.25)	ND (0.24)	ND (0.22)	-	ND (0.23)	-	ND (0.24)	-	-	-	-
Naphthalene	4	20	500	20	1,000	20	3,000	10,000	1		-	ND (0.49)	ND (0.47)	ND (0.45)	-	ND (0.46)	-	ND (0.49)	-	-	-	-
Phenanthrene	10	500	500	1,000	1,000	3,000	3,000	10,000	20		-	ND (0.49)	ND (0.47)	ND (0.45)	-	ND (0.46)	-	ND (0.49)	-	-	-	-
Pyrene	1,000	1,000	1,000	3,000	3,000	5,000	5,000	10,000	20		-	ND (0.49)	ND (0.47)	ND (0.45)	-	ND (0.46)	-	ND (0.49)	-	-	-	-
Metals																						
Arsenic	20	20	20	20	20	50	50	500	20		6.46	-	14.4	4.81	5.43	3.92	5.65	36	4.93	5.22	ND (3.54)	9.77
Barium	1,000	1,000	1,000	3,000	3,000	5,000	5,000	10,000	50		40.4	-	48	32.2	33.1	45.5	15.9	34.5	-	-	-	-
Cadmium	70	70	70	100	100	100	100	1,000	3		ND (0.47)	-	ND (0.52)	ND (1.06)	ND (0.57)	ND (0.56)	ND (0.38)	0.67	-	-	-	-
Chromium (total)	100	100	100	200	200	200	200	2,000	40		16.8	-	37.9	25.5	18	11.9	9.11	18.9	-	-	-	-
Lead	200	200	200	600	600	600	600	6,000	600		76	-	50	29.6	37.9	10.9	5.96	83.6	-	-	-	-
Mercury	20	20	20	30	30	30	30	300	1		0.195	-	0.313	0.116	0.067	0.067	ND (0.28)	0.117	-	-	-	-
Selenium	400	400	400	700	700	700	700	7,000	1		ND (4.74)	-	ND (5.24)	ND (5.29)	ND (5.72)	ND (5.63)	ND (3.81)	ND (4.34)	-	-	-	-
Silver	100	100	100	200	200	200	200	2,000	5		ND (0.47)	-	ND (0.52)	ND (1.06)	ND (0.57)	ND (0.56)	ND (0.76)	ND (0.43)	-	-	-	-
PCBs																						
All PCB Arochlors	1	1	1	2	2	4	4	100	-		ND (0.07)	-	-	-	ND (0.06)	-	-	-	-	-	-	-
VOCs																						
All Analytes	CS	CS	CS	CS	CS	CS	CS	CS	-		-	-	ND	-	-	-	-	ND	-	-	-	-
Pesticides <sup>(1)</sup>																						
4,4´-DDE	6	6	6	30	30	60	60	600	-		-	ND (0.0030)	-	0.0040	-	-	-	-	-	-	-	-
4,4´-DDT	6	6	6	30	30	60	60	600	-		-	ND (0.0030)	-	0.0048	-	-	-	-	-	-	-	-
Hexachlorobenzene	0.7	0.7	0.7	0.8	0.8	0.8	0.8	8	-		-	ND (0.0030)	-	0.0042	-	-	-	-	-	-	-	-

NOTES:  
<sup>(1)</sup> Only analytes detected above laboratory reporting limits are shown in the table.  
<sup>(2)</sup> MassDEP identified background levels in soils containing coal ash or wood ash associated with fill material, as referenced in MassDEP's Technical Update to Section 2.3 of the Guidance for Disposal Site Risk Characterization.

☐ **Bold values indicates exceedance of MCP Reportable Concentrations (RCS-1).**  
Shaded values indicate exceedance of Imminent Hazard threshold of 40 mg/kg for arsenic in soils within top 12 inches.  
ND indicates that the analyte was not detected above laboratory reporting limits.  
- indicates sample not analyzed for respective analyte.

**TABLE 1**  
Summary of Soil Results  
Gallows Hill Park  
50 Proctor Street and 53 Hanson Street  
Salem, Massachusetts

	MCP	MCP - Method 1 Standards						Method 3	MassDEP Background Levels in Soils Containing Fill <sup>(2)</sup>	Boring No.	B-12	B-13	B-14	B-15	B-15	B-16	B-16	B-17	B-17
										Sample Depth	0-1'	0-1'	0-1'	0-1'	1-2'	0-1'	1-2'	0-1'	1-2'
										Sample Date:	12/10/18	12/10/18	12/10/18	12/10/18	12/10/18	12/10/18	12/10/18	12/10/18	12/10/18
Analyses	RCS-1	S-1/GW-2	S-1/GW-3	S-2/GW-2	S-2/GW-3	S-3/GW-2	S-3/GW-3	UCLs											
EPH carbon ranges																			
C9-C18 Aliphatics	1,000	1,000	1,000	3,000	3,000	5,000	5,000	20,000	-		-	-	-	-	-	-	-	-	-
C11-C22 Aromatics	1,000	1,000	1,000	3,000	3,000	5,000	5,000	10,000	-		-	-	-	-	-	-	-	-	-
C19-C36 Aliphatics	3,000	3,000	3,000	5,000	5,000	5,000	5,000	20,000	-		-	-	-	-	-	-	-	-	-
Target PAHs																			
Acenaphthene	4	1,000	1,000	3,000	3,000	5,000	5,000	10,000	2		-	-	-	-	-	-	-	-	-
Acenaphthylene	1	600	10	600	10	600	10	10,000	1		-	-	-	-	-	-	-	-	-
Anthracene	1,000	1,000	1,000	3,000	3,000	5,000	5,000	10,000	4		-	-	-	-	-	-	-	-	-
Benz(a)anthracene	7	7	7	40	40	300	300	3,000	9		-	-	-	-	-	-	-	-	-
Benzo(a)pyrene	2	2	2	7	7	30	30	300	7		-	-	-	-	-	-	-	-	-
Benzo(b)fluoranthene	7	7	7	40	40	300	300	3,000	8		-	-	-	-	-	-	-	-	-
Benzo(g,h,i)perylene	1,000	1,000	1,000	3,000	3,000	5,000	5,000	10,000	3		-	-	-	-	-	-	-	-	-
Benzo(k)fluoranthene	70	70	70	400	400	3,000	3,000	10,000	4		-	-	-	-	-	-	-	-	-
Chrysene	70	70	70	400	400	3,000	3,000	10,000	7		-	-	-	-	-	-	-	-	-
Dibenz(a,h)anthracene	0.7	0.7	0.7	4	4	30	30	300	1		-	-	-	-	-	-	-	-	-
Fluoranthene	1,000	1,000	1,000	3,000	3,000	5,000	5,000	10,000	10		-	-	-	-	-	-	-	-	-
Fluorene	1,000	1,000	1,000	3,000	3,000	5,000	5,000	10,000	2		-	-	-	-	-	-	-	-	-
Indeno(1,2,3-cd)pyrene	7	7	7	40	40	300	300	3,000	3		-	-	-	-	-	-	-	-	-
2-Methylnaphthalene	0.7	80	300	80	500	80	500	5,000	1		-	-	-	-	-	-	-	-	-
Naphthalene	4	20	500	20	1,000	20	3,000	10,000	1		-	-	-	-	-	-	-	-	-
Phenanthrene	10	500	500	1,000	1,000	3,000	3,000	10,000	20		-	-	-	-	-	-	-	-	-
Pyrene	1,000	1,000	1,000	3,000	3,000	5,000	5,000	10,000	20		-	-	-	-	-	-	-	-	-
Metals																			
Arsenic	20	20	20	20	20	50	50	500	20		2.92	ND (2.21)	19.5	348	333	221	169	633	504
Barium	1,000	1,000	1,000	3,000	3,000	5,000	5,000	10,000	50		-	-	-	-	-	-	-	-	-
Cadmium	70	70	70	100	100	100	100	1,000	3		-	-	-	-	-	-	-	-	-
Chromium (total)	100	100	100	200	200	200	200	2,000	40		-	-	-	332	-	82.4	-	227	-
Lead	200	200	200	600	600	600	600	6,000	600		-	-	-	106	-	86	-	126	-
Mercury	20	20	20	30	30	30	30	300	1		-	-	-	-	-	-	-	-	-
Selenium	400	400	400	700	700	700	700	7,000	1		-	-	-	-	-	-	-	-	-
Silver	100	100	100	200	200	200	200	2,000	5		-	-	-	-	-	-	-	-	-
PCBs																			
All PCB Arochlors	1	1	1	2	2	4	4	100	-		-	-	-	-	-	-	-	-	-
VOCs																			
All Analytes	CS	CS	CS	CS	CS	CS	CS	CS	-		-	-	-	-	-	-	-	-	-
Pesticides <sup>(1)</sup>																			
4,4´-DDE	6	6	6	30	30	60	60	600	-		-	-	-	-	-	-	-	-	-
4,4´-DDT	6	6	6	30	30	60	60	600	-		-	-	-	-	-	-	-	-	-
Hexachlorobenzene	0.7	0.7	0.7	0.8	0.8	0.8	0.8	8	-		-	-	-	-	-	-	-	-	-

NOTES:

<sup>(1)</sup> Only analytes detected above laboratory reporting limits are shown in the table.

<sup>(2)</sup> MassDEP identified background levels in soils containing coal ash or wood ash associated with fill material, as referenced in MassDEP's Technical Update to Section 2.3 of the Guidance for Disposal Site Risk Characteri

**Bold values indicates exceedance of MCP Reportable Concentrations (RCS-1).**

Shaded values indicate exceedance of Imminent Hazard threshold of 40 mg/kg for arsenic in soils within top 12 inches.

ND indicates that the analyte was not detected above laboratory reporting limits.

- indicates sample not analyzed for respective analyte.





Published on *City of Salem MA* (<https://www.salem.com>)

[Home](#) > Gallows Hill Park playground, soccer field closed

## Gallows Hill Park playground, soccer field closed

Elevated levels of arsenic detected on site; not expected to delay improvements project.



During testing being conducted in preparation for planned improvements at Salem's Gallows Hill park, soil samples taken on a portion the soccer field area showed elevated arsenic levels. The samples were collected at shallow depths beneath the grass cover. The levels detected in the shallow soils and the use of the site as a park triggered immediate notification requirements to Massachusetts Department of Environmental Protection (MassDEP).

In compliance with MassDEP requirements, the soccer field and adjacent playground area and basketball court have been closed until further notice. The City is working with the Department of Environmental Protection and a consultant from an environmental engineering firm to conduct further testing to ascertain the extent of the contamination and create a plan to mitigate the hazard. To date, the elevated arsenic levels were only detected in soils beneath a portion of the soccer field soil and not in the playground area; however, out of an abundance of caution the playground area has been temporarily closed, as well. Additional testing is planned for both areas. To date, no elevated levels of arsenic or other contaminants have been detected in the baseball field or skate park areas, which were also assessed during subsurface investigations completed.

The level of contamination is not anticipated to delay the planned improvements intended for the park, which are tentatively expected to advance in 2019-2020. Updated information will be provided by the City as it becomes available. An FAQ with additional specific information is provided below.

###

### Frequently Asked Questions: Gallows Hill Park and arsenic

#### What is arsenic?

Arsenic is a naturally occurring element that is widely distributed in the Earth's crust and can be found in water, air, food, and soil. You can read more about arsenic at this website from the National Institute of Environmental Health Sciences: <https://www.niehs.nih.gov/health/topics/agents/arsenic/index.cfm>. While arsenic is naturally occurring, the concentrations found in the soccer field exceed what is considered normally naturally occurring levels of the element.

#### Where did the arsenic come from?



While the City and its consultants cannot say for certain where this particular arsenic came from, it is not uncommon for arsenic to be a byproduct of combustion and other industrial processes that characterized Salem's economy for many decades in the 19<sup>th</sup> and early 20<sup>th</sup> centuries. Arsenicals were also historically used as pesticides and are common in urban soils in many places as a result of that use. Based on the findings to date, it is believed the arsenic in site soils may be from earlier filling of this area pre-park development. However, further due diligence and subsurface investigations are warranted to further determine the cause of this finding.

### **How much arsenic is there?**

The total quantity of arsenic in the soil underneath the Gallows Hill soccer field is not known. The City's environmental consultants initially took seven boring samples from across the entire park, with only one boring, from the soccer field, indicating the presence of arsenic at the reportable level. Subsequently 10 additional borings were taken in the soccer field and playground areas. Three of those 10 secondary borings also exceeded the reportable levels of arsenic.

### **What levels or types of arsenic are considered unsafe for human contact?**

Findings above 20 parts per million (ppm) in soil require that MassDEP is notified, while findings above 40 ppm triggered a condition that requires that the site be closed immediately. Three of the 10 secondary samples at the soccer field exceeded that 40 ppm threshold.

### **My child played or plays at the Gallows Hill Park soccer field, how concerned should I be?**

Because the arsenic was located below the grass surface level, conventional use of the field would not normally bring an individual into direct contact with the soils with the elevated levels of arsenic. Complete details about the potential dangers of arsenic, including symptoms, testing, and treatment are available from the CDC's Agency for Toxic Substances & Disease Registry at <http://www.atsdr.cdc.gov/toxfaqs/tf.asp?id=19&tid=3>. At this time, the City cannot say what sort of health risks, if any, past use of the field might pose.

### **What happens next?**

As required by MassDEP, temporary fencing will be set up around the soccer field, playground, and basketball court immediately. Public entry into these parts of the park is prohibited until further notice. The City's environmental engineers will conduct additional investigations at the site, including excavation of test pits, likely in January or February of 2019. These test pits will be more invasive than the borings that have been done to date. During this work the contractor will implement substantial dust and soil control protocols to protect abutting residents.

### **How will this impact the improvements proposed for Gallows Hill Park?**

How contaminated soil is managed on or off-site in the future is highly regulated by both federal and state law. Once further testing shows precisely which parts of the field have elevated contaminant levels in the soil, those areas will be subject to remedial actions that could involve off-site disposal and/or placing of a capping system on the area to restrict access. While this is not anticipated to significantly impact the timetable of the park improvements project, it will likely increase the final cost. Until it is more clear how much of the field is contaminated we will not know the precise amount of additional cost this mitigation will entail. Because the improvements for the Gallows Hill Park have started final design, the City will be able to coordinate the mitigation work with the improvements project.

### **Were any other hazardous substances identified in the samples?**

To date, only arsenic has been detected at elevated levels in site soils. However, further investigations are warranted to determine if other contaminants are also present in the impacted area, as well as to further determine the extent of those impacts should they exist.

### **Will the soccer field, playground, and basketball court be open this spring?**

While the City does not know for certain at this time if they will be open this spring, it is most likely that they will not be. Following the additional investigations and analysis, it is possible that a remediation project may need to take place to remove or mitigate the contaminated soils. That work would need to take place before these areas of the park would be able to be opened to the public.

**Source URL:** [https://www.salem.com/home/news/gallows-hill-park-playground-soccer-field-closed?fbclid=IwAR2t-fdTKQclRri83KLeOfRYZp6TxBlSbXQibkUS-AkkmnOHKV-L96v\\_D14M](https://www.salem.com/home/news/gallows-hill-park-playground-soccer-field-closed?fbclid=IwAR2t-fdTKQclRri83KLeOfRYZp6TxBlSbXQibkUS-AkkmnOHKV-L96v_D14M)

S-175820  
January 17, 2019



Mayor Kimberly Driscoll  
Salem City Hall  
93 Washington Street  
Salem, MA 01970

**Re: Immediate Response Action Plan Submittal  
Gallows Hill Park  
50 Proctor Street, Salem, MA  
RTN 3-35355**

Dear Mayor Driscoll:

In accordance with the Public Notification Procedures of the Massachusetts Contingency Plan (MCP; 310 CMR 40.1403(3)), we are hereby notifying you of the submittal of an Immediate Response Action (IRA) Plan for the above-referenced site. As you are aware, elevated levels of arsenic were detected in shallow soils in a grass covered area near a playground on the eastern portion of the park during recent due diligence investigations that were being completed at the site in late 2018 in preparation for future park renovation work. In accordance with MCP, this is a condition that could pose an Imminent Hazard (IH) to human health.

On December 19, 2018, the Massachusetts Department of Environmental Protection (MassDEP) issued Release Tracking Number (RTN) 3-35355 to the site release, and the City has subsequently closed the affected portion of the park to the general public until further notice.

The objective of the response actions proposed in the IRA Plan is to further assess and eliminate the potential IH condition at the site. In addition, the comprehensive scope is intended to complete the assessment of the horizontal and vertical extent of environmental impacts associated with the site release on the park property, to the extent feasible at this time, in preparation for future park renovation work. As you are also aware, a six-foot high chain link construction fence system will be installed at the site as part of the IRA.

Concurrent with this public notification letter, the IRA Plan is being submitted to MassDEP. The current schedule for the proposed IRA activities is as follows:

- Construction fence installation week of January 21, 2019
- Test pit program (two days scheduled) on January 28 and 29, 2019
- Drilling program (two days scheduled) on February 11 and 12, 2019
- Groundwater sampling week of February 18, 2019

The IRA Plan submittal is available online for public review by going to the MassDEP Reportable Release File Viewer at [http://public.dep.state.ma.us/wsc\\_viewer/main.aspx](http://public.dep.state.ma.us/wsc_viewer/main.aspx) and entering the above referenced RTN. For more information about file reviews, please call MassDEP at 978-694-3200 or the undersigned at 413-572-3222.

Very truly yours,

**TIGHE & BOND, INC.**



Todd D. Kirton, LSP  
Senior Hydrogeologist

cc: Salem Health Department  
MassDEP – Northeast Regional Office  
Salem Department of Planning and Community Development.