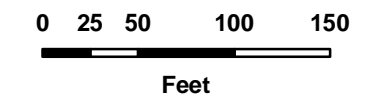


# CMP Alternative 1. 25 Stephens Way Truro, Massachusetts

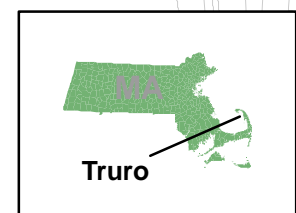
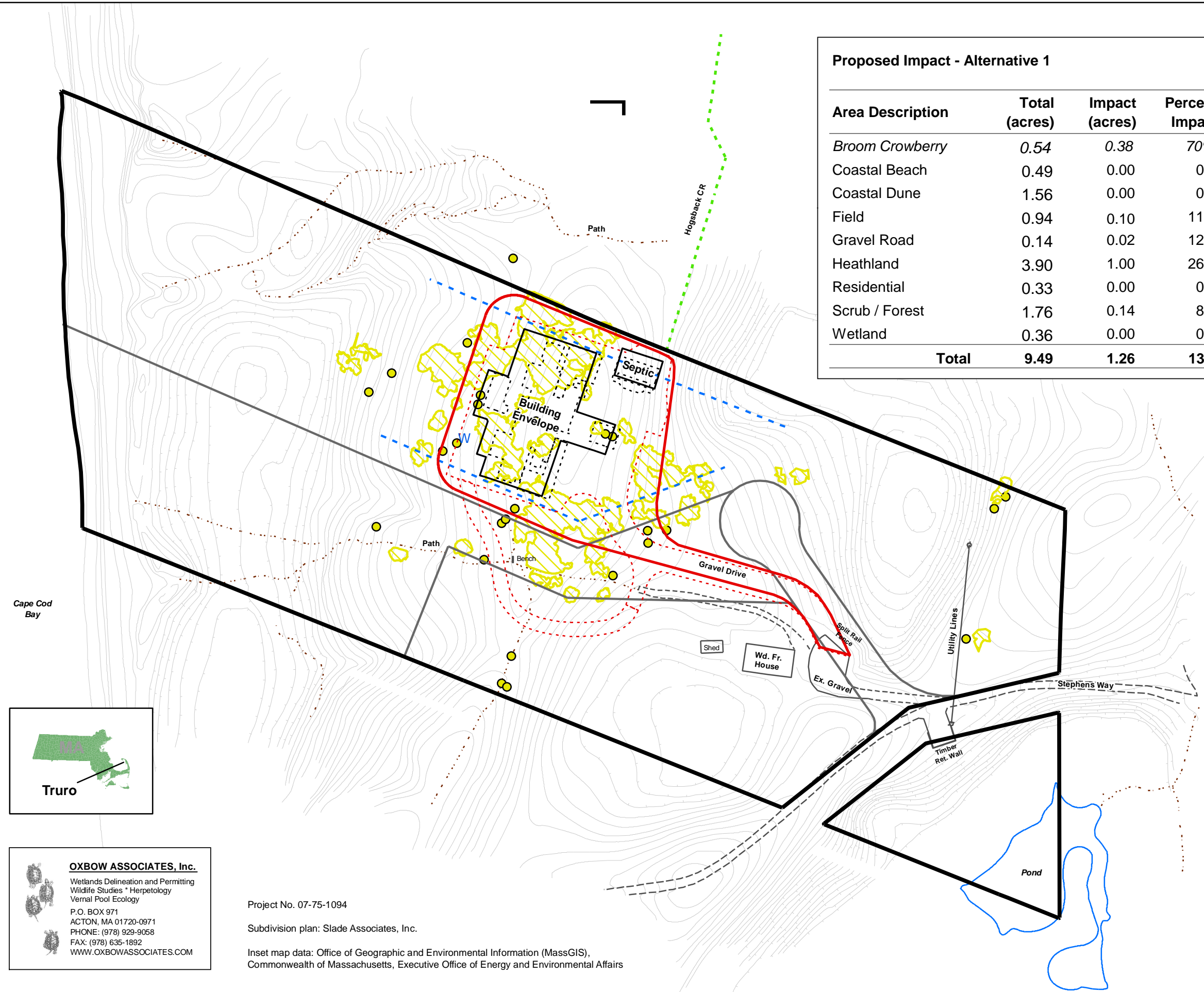
May 31, 2007  
rev. October 29, 2007

1 inch equals 100 feet



Proposed Impact - Alternative 1			
Area Description	Total (acres)	Impact (acres)	Percent Impact
Broom Crowberry	0.54	0.38	70%
Coastal Beach	0.49	0.00	0%
Coastal Dune	1.56	0.00	0%
Field	0.94	0.10	11%
Gravel Road	0.14	0.02	12%
Heathland	3.90	1.00	26%
Residential	0.33	0.00	0%
Scrub / Forest	1.76	0.14	8%
Wetland	0.36	0.00	0%
<b>Total</b>	<b>9.49</b>	<b>1.26</b>	<b>13%</b>

- Legend**
- Property Boundary
  - Broom Crowberry area
  - Limit of Work, Alt. 1
  - Building Envelope, Alt. 2
  - Proposed Limit of Work
  - Proposed Building Envelope
  - Conceptual Lot Lines
  - Conceptual Zoning Setback
  - Hogsback CR
  - Path
  - Open Water
  - Ex. Contour Elevation, 2'
  - Broom Crowberry patch
  - Proposed Well



**OXBOW ASSOCIATES, Inc.**  
Wetlands Delineation and Permitting  
Wildlife Studies \* Herpetology  
Vernal Pool Ecology  
P.O. BOX 971  
ACTON, MA 01720-0971  
PHONE: (978) 929-9058  
FAX: (978) 635-1892  
WWW.OXBOWASSOCIATES.COM

Project No. 07-75-1094  
Subdivision plan: Slade Associates, Inc.  
Inset map data: Office of Geographic and Environmental Information (MassGIS),  
Commonwealth of Massachusetts, Executive Office of Energy and Environmental Affairs