

**DEPARTMENT OF ENVIRONMENTAL PROTECTION
WATERWAYS REGULATION PROGRAM**

**Notice of License Application pursuant to M. G. L. Chapter 91
Waterways License Application Number W07-1999D
Victoria Marine Realty Trust, LLC**

NOTIFICATION DATE: July 5, 2007

Public notice is hereby given of the application by Victoria Marine Realty Trust, LLC to perform maintenance dredging of approximately 2,450 cubic yards of subaqueous material at 10 Harbor Street in the municipality of Danvers in flowed tidelands of the Porter River. This proposed dredging project is intended to piggyback with the proposed Town of Danvers dredge project. The dredged material will be taken to the Massachusetts Bay Disposal Site for final disposal. The proposed use of the project is to provide for improved access to navigable waters and is a water dependent project.

The Department will consider all written comments on this Waterways application received by within 21 days subsequent to the "Notification Date". Failure of any aggrieved person or group of ten citizens or more to submit written comments to the Waterways Regulation Program by the Public Comments Deadline will result in the waiver of any right to an adjudicatory hearing in accordance with 310 CMR 9.13(4)(c).

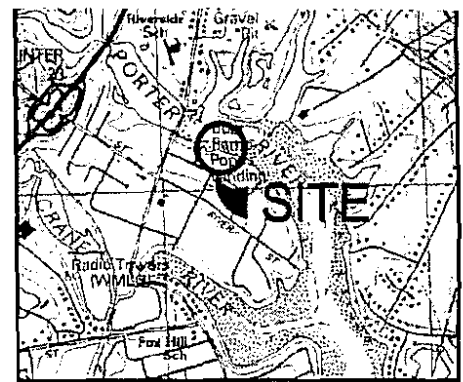
Additional information regarding this application may be obtained by contacting the Waterways Regulation Program at (617) 292-5500. Project plans and documents for this application are on file with the Waterways Regulation Program for public viewing, by appointment only, at the address below. Written comments must be addressed to: Ben Lynch, Program Chief, WRP, One Winter St., 5th fl., Boston, MA 02108.

RECEIVED

JUL 11 2007

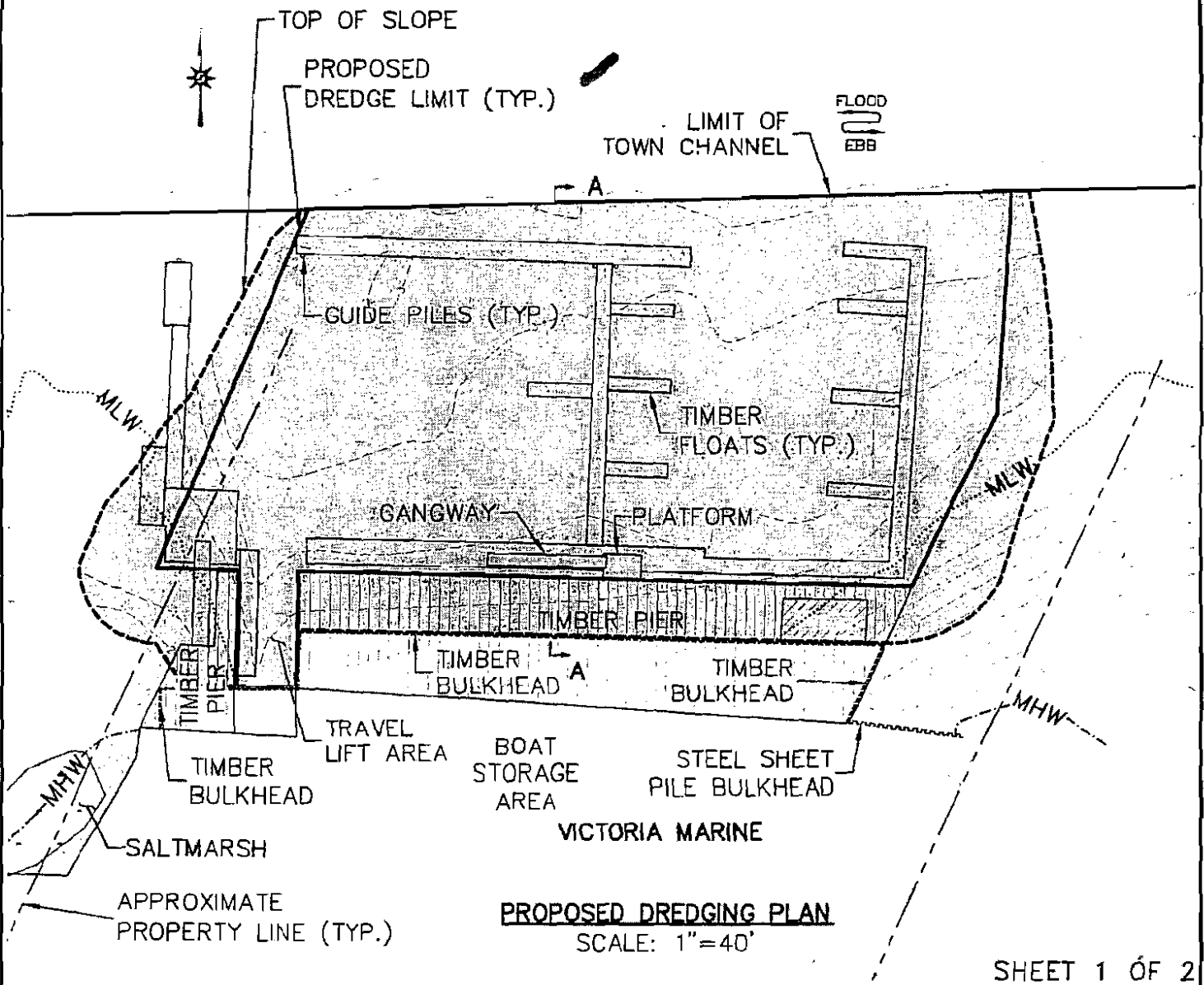
MEPA

ALL AREAS OF PROPOSED DREDGING TO EL. -5.0 MLW WITH 1-FT ALLOWABLE OVERDREDGE TO EL. -6.0 MLW. DREDGE SIDESLOPES ARE ASSUMED TO BE AT 3H:1V UNLESS OTHERWISE NOTED.



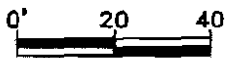
LOCUS MAP

PORTER RIVER



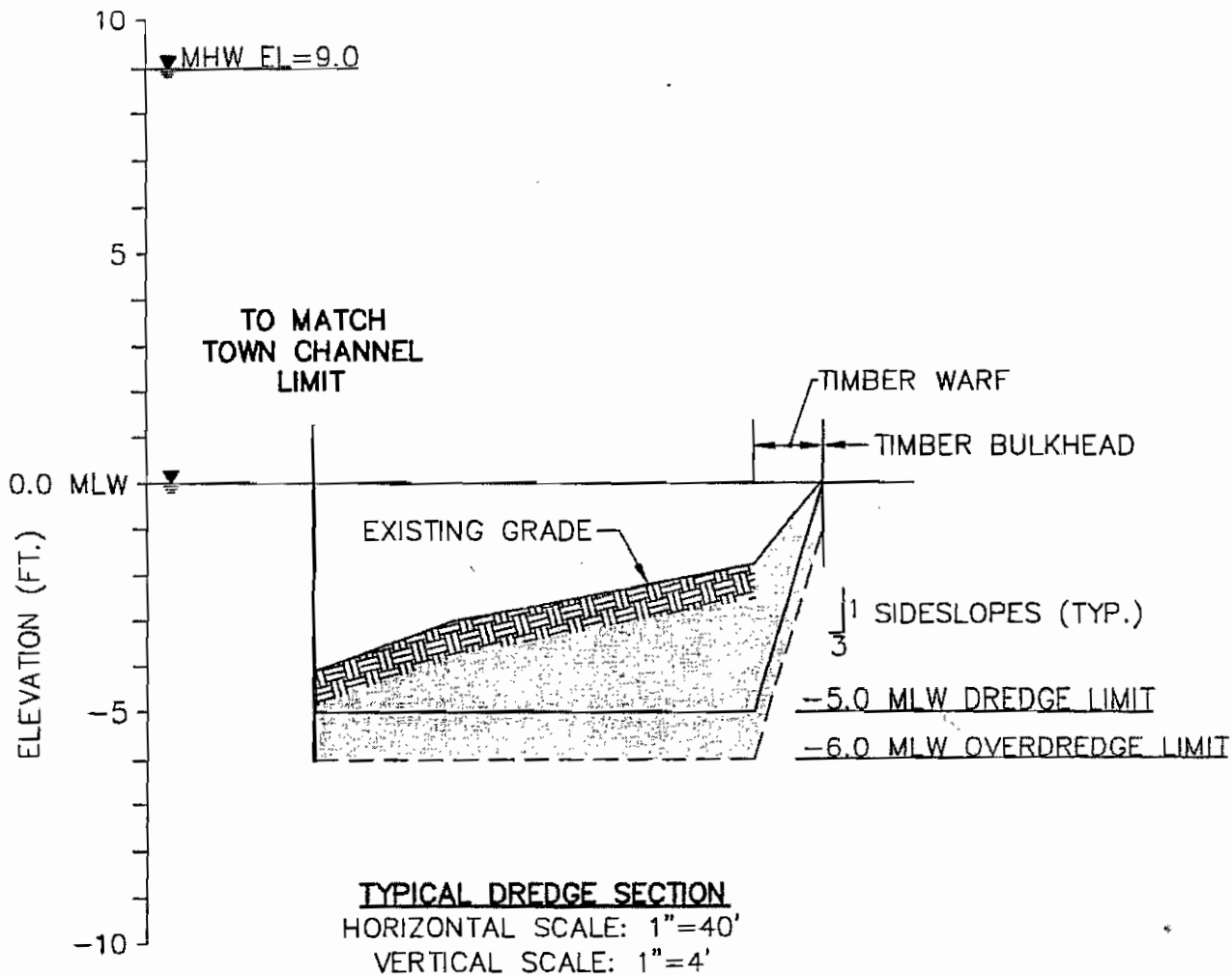
SHEET 1 OF 2

PLAN ACCOMPANYING PETITION OF:
 VICTORIA MARINE REALTY, LLC
 TO PERFORM
 PHASE I MAINTENANCE DREDGING OF
 PORTER RIVER
 DANVERS, MASSACHUSETTS
 DATE: JUNE 2007



NOTES:

1. DATUM: MLW=0.0 MHW=9.0 HTL=10.4
2. THE SOUNDING INFORMATION AS SHOWN REPRESENTS THE SHOALEST SOUNDINGS OF THOSE OBTAINED FROM THE HYDROGRAPHIC SURVEY CONDUCTED BY VINE ASSOCIATES, INC. (VAI) ON SEPTEMBER 22, 2006. ALL WATERFRONT STRUCTURES, AS SHOWN, WERE FIELD LOCATED BY VAI ON SEPTEMBER 13, 2006.
3. PROPOSED MAINTENANCE DREDGE LIMIT, AS SHOWN IN AREA 2, IS CONSISTENT WITH AREA IDENTIFIED ON DEP CHAPTER 91 LICENSE NO. 5856 DATED MARCH 31, 1971 AND LICENSE APPLICAITON NO. 83W-073(1983).
4. TOTAL PROPOSED DREDGE AREA=24,222 SF
TOTAL PROPOSED DREDGE VOLUME=2,450 CYDS
ALL DREDGE AREAS AND VOLUMES INCLUDE SIDESLOPES
5. ALL DREDGE SEDIMENTS TO BE DESPOSED AT THE MASSACHUSETTS BAY DISPOSAL SITE (MBDS).
6. THE LOCATION OF SALT MARSH, AS SHOWN, IS APPROXIMATE AND LIMITS HAVE BEEN ESTIMATED BASED UPON AVAILABLE AERIAL PHOTOGRAPHY.



PLAN ACCOMPANYING PETITION OF:
VICTORIA MARINE REALTY, LLC
TO PERFORM
PHASE I MAINTENANCE DREDGING OF
PORTER RIVER
DANVERS, MASSACHUSETTS