

RECEIVED

JUN 2 2005

MEPA

DEPARTMENT OF ENVIRONMENTAL PROTECTION  
WATERWAYS REGULATION PROGRAM

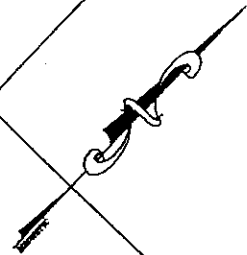

Notice of License Application pursuant to M. G. L. Chapter 91  
Waterways License Application Number W05-1313D  
St. Lawrence Cement/Boston Sand & Gravel

**NOTIFICATION DATE: June 2, 2005**

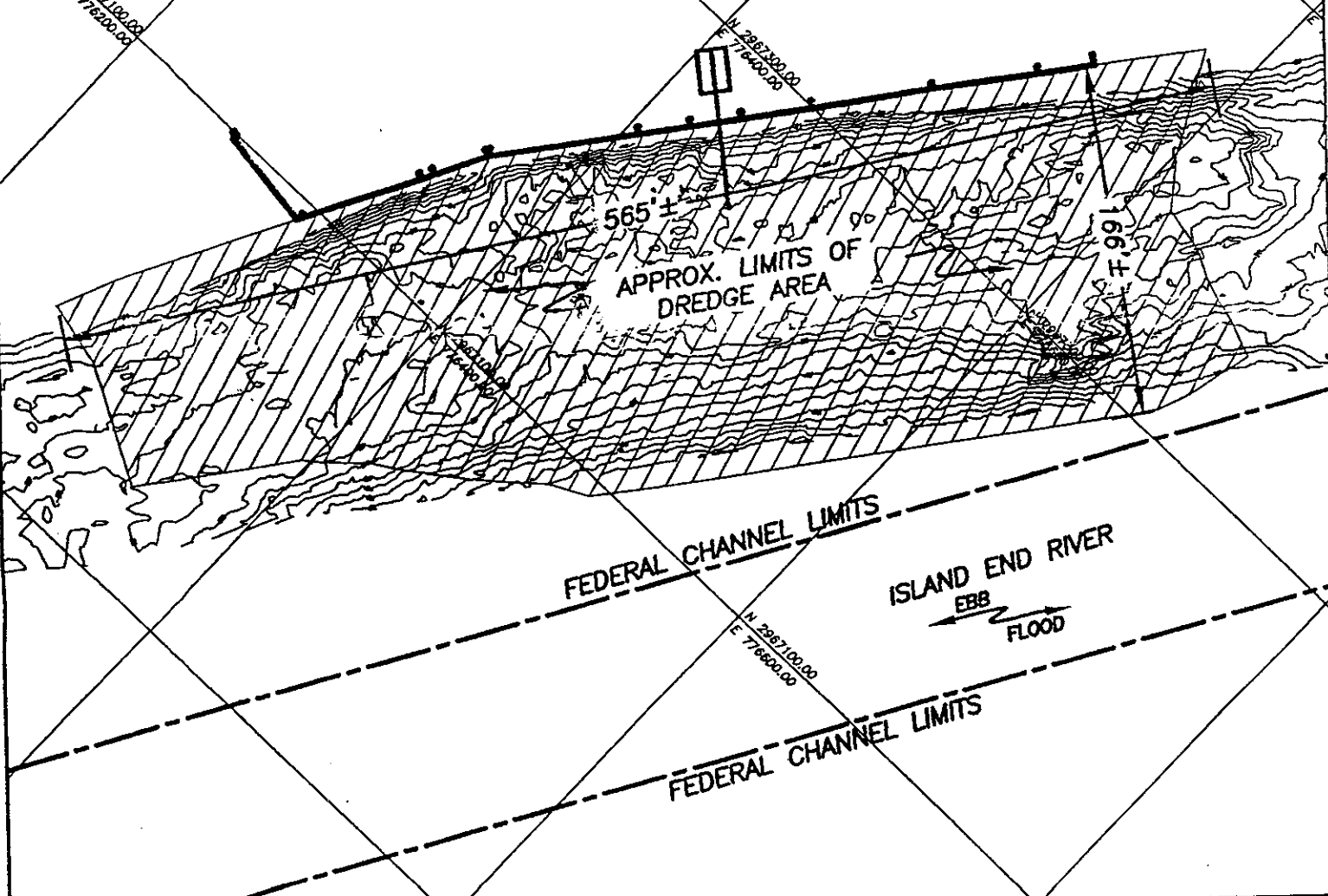
Public notice is hereby given of the application by St. Lawrence Cement/Boston Sand & Gravel to dredge approximately 10,867 cubic yards of material at 201 Rover Street within the Mystic River Designated Port Area in the municipality of Everett in flowed tidelands of the Island End River. The proposed use of the project is to provide maintenance and improvement dredging and is a water dependent project.

The Department will consider all written comments on this Waterways application received by within 21 days subsequent to the "Notification Date". Failure of any aggrieved person or group of ten citizens or more to submit written comments to the Waterways Regulation Program by the Public Comments Deadline will result in the waiver of any right to an adjudicatory hearing in accordance with 310 CMR 9.13(4)(c).

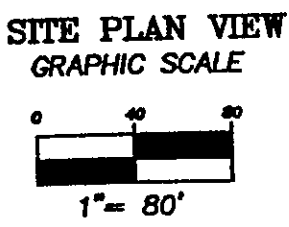
Additional information regarding this application may be obtained by contacting the Waterways Regulation Program at (617) 292-5500. Project plans and documents for this application are on file with the Waterways Regulation Program for public viewing, by appointment only, at the address below. Written comments must be addressed to: Ben Lynch, Program Chief, WRP, One Winter St., 6<sup>th</sup> fl., Boston, MA 02108.



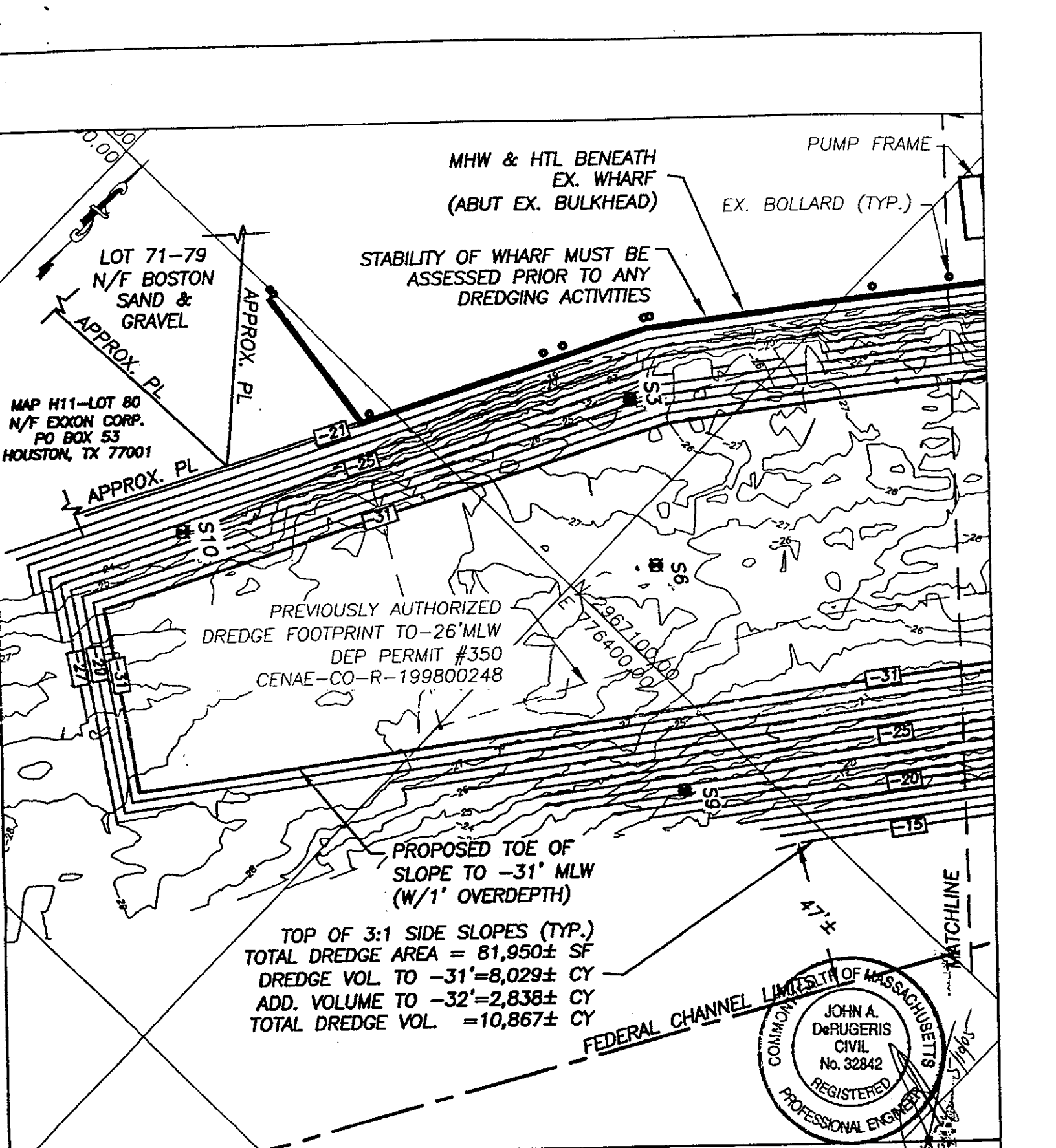
**ST. LAWRENCE CEMENT/BOSTON SAND & GRAVEL**




**PURPOSE: PROPOSED MAINTENANCE & IMPROVEMENT DREDGING WILL IMPROVE BERTHING AREA & ACCESS TO NAVIGABLE WATERS**  
 DATUM: MLW = 0.0  
 MHW = 9.6  
 HTL = 9.6  
 CLE ENGINEERING, INC.  
 15 CREEK RD. MARION, MA 02738



**PROPOSED DREDGING PLAN**  
**IN ISLAND END RIVER,**  
**EVERETT, MA**  
 AT: 201 ROVER STREET  
 COUNTY OF: MIDDLESEX  
 ST. LAWRENCE CEMENT/BOSTON  
 SAND & GRAVEL  
 DATE: 04/27/05 SHEET 1 OF 4



**PURPOSE: PROPOSED MAINTENANCE & IMPROVEMENT DREDGING WILL IMPROVE BERTHING AREA & ACCESS TO NAVIGABLE WATERS**  
 DATUM: MLW = 0.0  
 MHW = 9.6  
 HTL = 9.6  
 CLE ENGINEERING, INC.  
 15 CREEK RD. MARION, MA 02738

**PROPOSED CONDITIONS**  
 GRAPHIC SCALE  
  
 1" = 40'

**PROPOSED DREDGING PLAN**  
 IN ISLAND END RIVER,  
 EVERETT, MA  
 AT: 201 ROVER STREET  
 COUNTY OF: MIDDLESEX  
 ST. LAWRENCE CEMENT/BOSTON  
 SAND & GRAVEL  
 DATE: 04/27/05 SHEET 2 OF 4

MATCHLINE

LOT 79A  
LAND OWNED BY BOSTON SAND & GRAVEL  
169 PORTLAND STREET  
BOSTON, MA 02114

MH12-L 28  
N/F COLD WATER SEAFOOD  
60 COMMERCIAL ST.  
EVERETT, MA 02149

APPROX. PL

LOCAL BENCHMARK  
BOLT, EL. 16.16' MLW

N 2967300.00  
E 776400.00

PREVIOUSLY AUTHORIZED  
DREDGE FOOTPRINT TO -26' MLW  
DEP PERMIT #350  
CENAE-CO-R-199800248

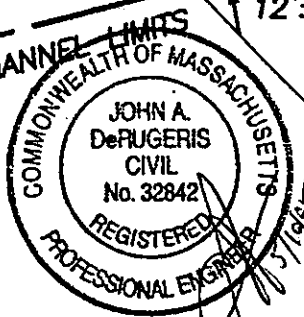
PROPOSED SAMPLING  
LOCATION

FEDERAL CHANNEL LIMITS

200'± TO OPPOSITE  
SHORELINE

ISLAND END RIVER  
EBB

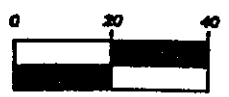
FLOOD



PURPOSE: PROPOSED MAINTENANCE & IMPROVEMENT DREDGING WILL IMPROVE BERTHING AREA & ACCESS TO NAVIGABLE WATERS  
DATUM: MLW = 0.0  
MHW = 9.6  
HTL = 9.6  
CLE ENGINEERING, INC.  
15 CREEK RD. MARION, MA 02738

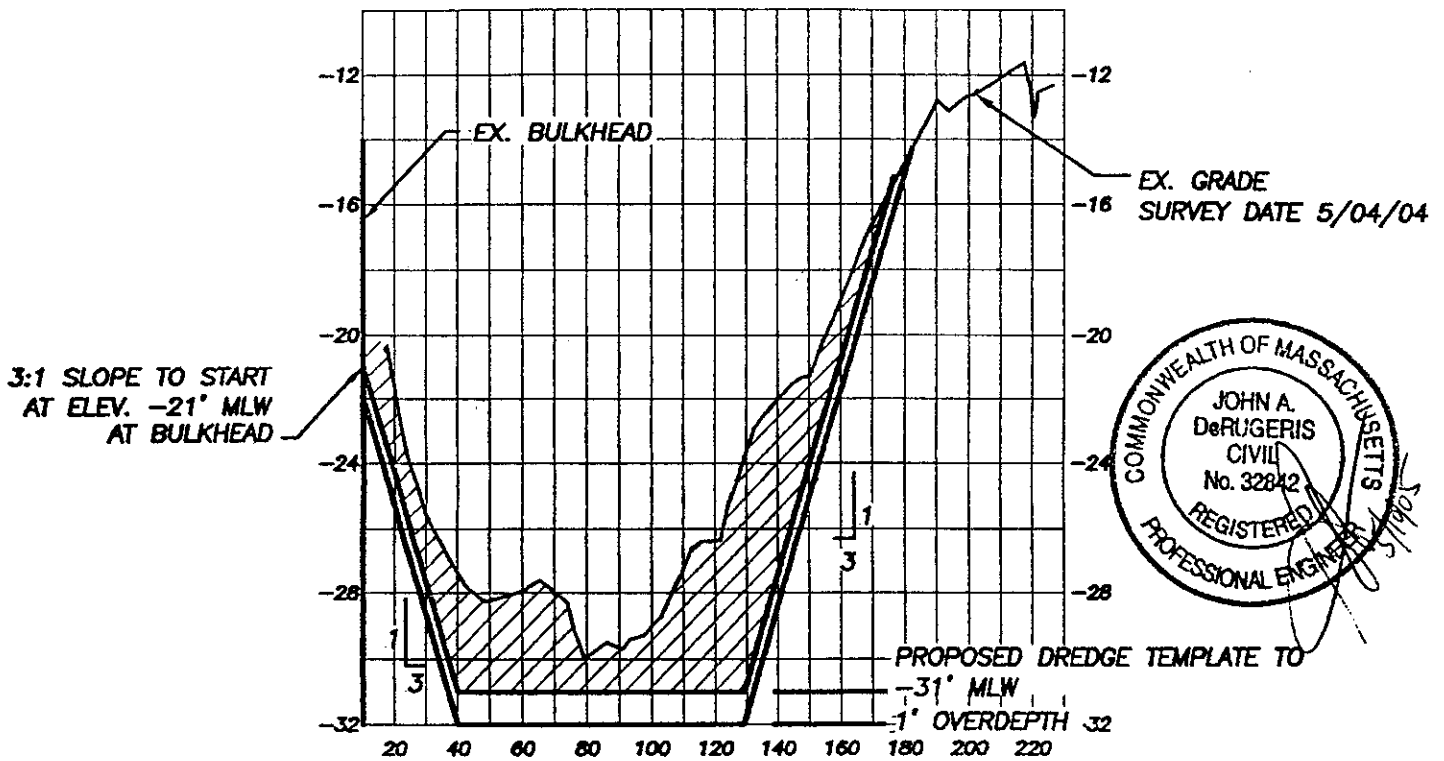
PROPOSED CONDITIONS

GRAPHIC SCALE



1" = 40'

PROPOSED DREDGING PLAN  
IN ISLAND END RIVER,  
EVERETT, MA  
AT: 201 ROVER STREET  
COUNTY OF: MIDDLESEX  
ST. LAWRENCE CEMENT/BOSTON  
SAND & GRAVEL  
DATE: 04/27/05 SHEET 3 OF 4

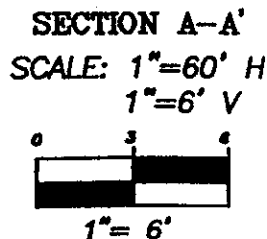


**NOTES:**

1. RESULTS OF HYDROGRAPHY FROM A SURVEY DATED 05-04-04. SUPPLEMENTAL SURVEY DATA TO LOCATE PHYSICAL STRUCTURES SUCH AS DOLPHINS, FACE OF PIER, ETC. WERE SURVEYED ON 05-04-04.
2. SOUNDINGS ARE IN FEET AND TENTHS, AND REFER TO DEPTHS BELOW MEAN LOW WATER.
3. BENCHMARK IS BENCHMARK NO. 2 (1945), A STANDARD DISK SET IN TOP OF A CONCRETE SEAWALL NEAR CHELSEA STREET BRIDGE, ELEVATION +14.59 MLW.
4. STABILITY OF WHARF MUST BE ASSESSED BY A QUALIFIED STRUCTURAL ENGINEER PRIOR TO ANY DREDGING ACTIVITIES.
5. COORDINATES ARE BASED ON 1983 STATE PLANE SYSTEM FOR THE STATE OF MASSACHUSETTS.
6. PROPERTY LINES DEPICTED ARE APPROXIMATE ONLY AND TAKEN FROM TOWN OF EVERETT ASSESSOR'S MAPS.
7. THE INFORMATION DEPICTED ON THIS MAP REPRESENTS THE RESULTS OF SURVEYS MADE ON THE DATES SHOWN, AND CAN ONLY BE CONSIDERED AS INDICATING THE CONDITIONS AT THAT TIME. INTERPOLATED INFORMATION FROM BETWEEN SOUNDING RUNS IS NOT GUARANTEED. SHOALS, OBSTRUCTIONS OR OTHER DIFFERING CONDITIONS MAY EXIST BETWEEN THESE RUNS. NO SURVEYS WERE CONDUCTED TO LOCATE PROPERTY LINES, CHANNEL LIMITS, EASEMENTS, UTILITIES, OR GEOTECHNICAL FEATURES OR ANY OTHER PHYSICAL FEATURES RELATING TO THE PROJECT SITE, NOR DOES CLE WARRANT THE EXISTENCE OF SAID FEATURES. CONSULT WITH CLE ENGINEERING, INC. FOR MORE DETAILED INFORMATION.
8. POSSESSION AND USE OF THE MATERIAL CONTAINED ON THESE DRAWINGS IS GRANTED ONLY IN CONNECTION WITH ITS USE AS IT RELATES TO THE TITLED PROJECT. ANY OTHER USE, REPRODUCTION OR DISCLOSURE OF THE INFORMATION CONTAINED HEREIN IS EXPRESSLY PROHIBITED WITHOUT THE WRITTEN CONSENT OF CLE.

© COPYRIGHT 2005, CLE ENGINEERING, INC.

**PURPOSE: PROPOSED MAINTENANCE & IMPROVEMENT DREDGING WILL IMPROVE BERTHING AREA & ACCESS TO NAVIGABLE WATERS**  
 DATUM: MLW = 0.0  
 MHW = 9.6  
 HTL = 9.6  
 CLE ENGINEERING, INC.  
 15 CREEK RD. MARION, MA 02738



**PROPOSED DREDGING PLAN IN ISLAND END RIVER, EVERETT, MA**  
 AT: 201 ROVER STREET  
 COUNTY OF: MIDDLESEX  
 ST. LAWRENCE CEMENT/BOSTON SAND & GRAVEL  
 DATE: 04/27/05 SHEET 4 OF 4