

**DEPARTMENT OF ENVIRONMENTAL PROTECTION  
WATERWAYS REGULATION PROGRAM**

**Notice of License Application pursuant to M. G. L. Chapter 91  
Waterways License Application Number W07-1997D  
Portside Marina**

**NOTIFICATION DATE: June 29, 2007**

Public notice is hereby given of the application by Portside Marina to perform improvement dredging of approximately 750 cubic yards of subaqueous material at 106 Liberty Street in the municipality of Danvers in flowed tidelands of the Porter River. This proposed dredging project is intended to piggyback with the proposed Town of Danvers dredge project. The dredged material will be taken to the Massachusetts Bay Disposal Site for final disposal. The proposed use of the project is to provide for improved access to navigable waters and is a water dependent project.

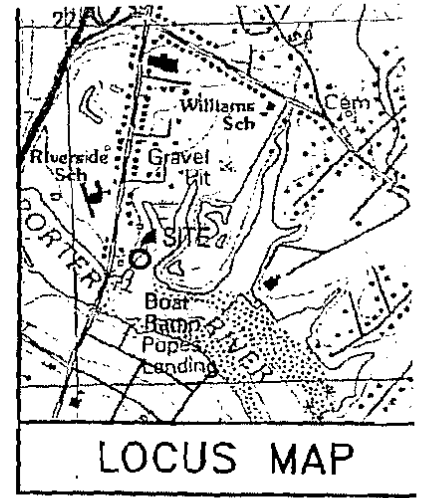
The Department will consider all written comments on this Waterways application received by within 21 days subsequent to the "Notification Date". Failure of any aggrieved person or group of ten citizens or more to submit written comments to the Waterways Regulation Program by the Public Comments Deadline will result in the waiver of any right to an adjudicatory hearing in accordance with 310 CMR 9.13(4)(c).

Additional information regarding this application may be obtained by contacting the Waterways Regulation Program at (617) 292-5500. Project plans and documents for this application are on file with the Waterways Regulation Program for public viewing, by appointment only, at the address below. Written comments must be addressed to: Ben Lynch, Program Chief, WRP, One Winter St., 5<sup>th</sup> fl., Boston, MA 02108.

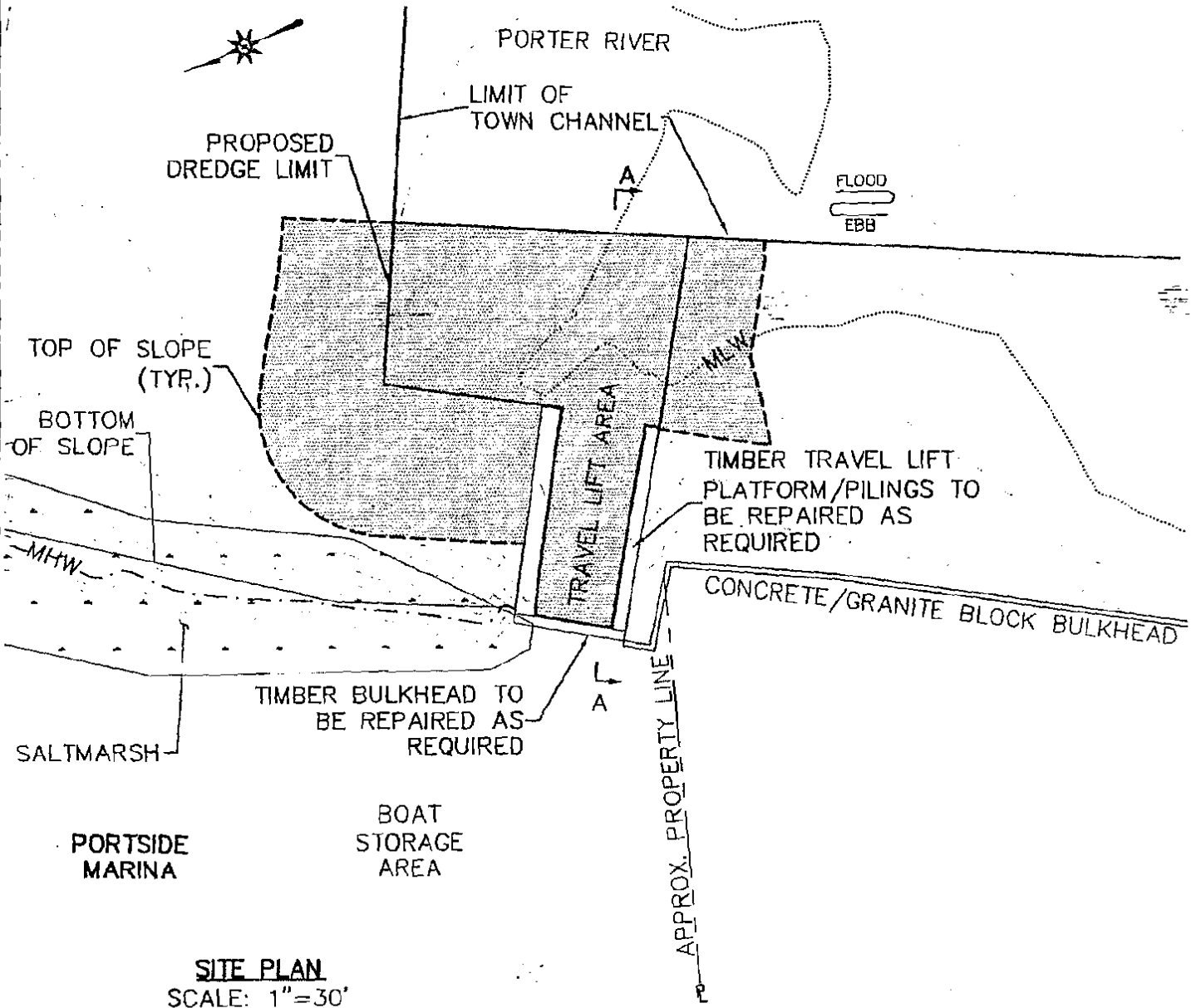


IMPROVEMENT DREDGE AREA

ALL AREAS OF PROPOSED DREDGING TO EL. -5.0 MLW  
WITH 1-FT ALLOWABLE OVERDREDGE TO EL. -6.0 MLW.  
DREDGE SIDESLOPES ARE ASSUMED TO BE AT 3H:1V  
UNLESS OTHERWISE NOTED



LOCUS MAP



SITE PLAN

SCALE: 1"=30'

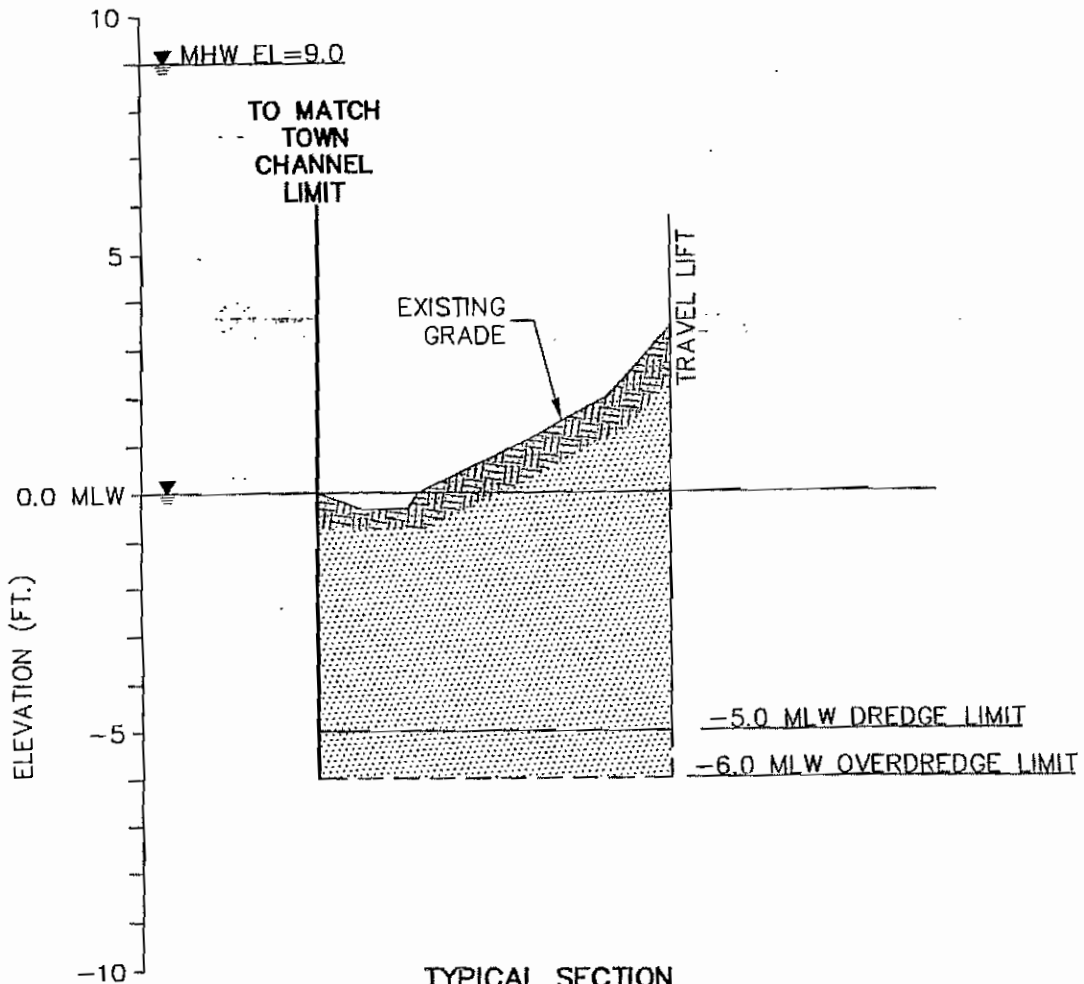
PLAN ACCOMPANYING PETITION OF:  
PORTSIDE MARINA  
TO PERFORM  
IMPROVEMENT DREDGING IN  
PORTER RIVER

DANVERS, MASSACHUSETTS

DATE: MAY 2007



1. DATUM: MLW=0.0 MHW=9.0 HTL=10.4
2. THE SOUNDING INFORMATION AS SHOWN REPRESENTS THE SHOALEST SOUNDINGS OF THOSE OBTAINED FROM THE HYDROGRAPHIC SURVEY CONDUCTED BY VINE ASSOCIATES, INC. (VAI) ON SEPTEMBER 13, 2006. ALL WATERFRONT STRUCTURES, AS SHOWN, WERE FIELD LOCATED BY VAI ON SEPTEMBER 25, 2006.
3. PROPERTY LINE, AS SHOWN, IS APPROXIMATE AND HAS BEEN INCORPORATED INTO THIS PLAN FROM PLAN TITLED "SITE PLAN", DATED OCTOBER 25, 2004, BY HANCOCK ASSOCIATES, FOR BUNKY'S MARINA.
4. TOTAL PROPOSED DREDGE AREA = 4,974 SF  
TOTAL PROPOSED DREDGE VOLUME = 750 CYDS  
(NOTE: DREDGE AREA AND VOLUME INCLUDE SIDESLOPES)
5. ALL DREDGE SEDIMENTS TO BE DISPOSED AT THE MASSACHUSETTS BAY DISPOSAL SITE (MBDS).



PLAN ACCOMPANYING PETITION OF:  
PORTSIDE MARINA  
TO PERFORM  
IMPROVEMENT DREDGING IN  
PORTER RIVER  
DANVERS, MASSACHUSETTS  
DATE: MAY 2007

