



COMMONWEALTH OF MASSACHUSETTS
EXECUTIVE OFFICE OF ENVIRONMENTAL AFFAIRS
DEPARTMENT OF ENVIRONMENTAL PROTECTION
ONE WINTER STREET, BOSTON, MA 02108 617-292-5500

MITT ROMNEY
Governor

KERRY HEALEY
Lieutenant Governor

ELLEN ROY HERZFELDER
Secretary

ROBERT W. GOLLEDGE, Jr.
Commissioner

MAY 5 2005

Boston Redevelopment Authority
C/o BSC Group
15 Elkins Street
Boston, MA 02127
Attn: Ken Fields

Re: PUBLIC NOTICE OF WATERWAYS LICENSE APPLICATION No. W05-1287D
Boston Harbor, Boston, Suffolk County

Dear Applicant:

The Waterways Regulation Program (WRP) has received your application requesting authorization to perform certain activities in state waterways pursuant to M.G.L. Chapter 91, the Public Waterfront Act and its regulations at 310 CMR 9.00 etc. The WRP has assigned this application filing with the above-referenced Waterways License application number. IT IS IMPERATIVE THAT YOU REFER TO THIS APPLICATION NUMBER WHENEVER YOU SUBMIT OR REQUEST INFORMATION FOR THIS FILE. Upon review of this application, the WRP has made a determination that this project is a Water-dependent Use Project.

Attached is the WRP's Public Notice form for this application. The Applicant is required to publish this notice, at his/her expense, in one or more newspapers having circulation in the area affected by the proposed activity. This notice must be published in the local newspaper(s) for at least one day on or before Notification Date. The required public comment period shall begin on this designated Notification Date. The Applicant is required to submit proof of publication to the WRP by sending a copy of the newspaper notice showing the date of publication or a copy of the newspaper notice and a letter from the newspaper indicating the date the public notice was published.

Pursuant to 310 CMR 9.13(1)(a), the Applicant is also required to concurrently provide this notification, along with a copy of the project site plans submitted with the Waterways License Application, to the appropriate municipal officials, regulatory agencies and abutters to the project for their review and comment, by Certified mail, (see Notification mailing list attached).

This information is available in alternate format. Call Donald M. Gomes, ADA Coordinator at 617-556-1057. TDD Service - 1-800-298-2207.

DEP on the World Wide Web: <http://www.mass.gov/dep>

Printed on Recycled Paper

For Chapter 91 purposes, an abutter is defined as the owner of land that shares a common boundary or corner with a project site at the water's edge, as well as the owner of land that lies within 50' across a waterbody from such site, see; 310 CMR 9.02.

The WRP will publish the Public Notice in The Environmental Monitor, if required.

Lastly, the WRP cannot complete its review of this application until the following information/document(s) checked below have been submitted:

- Proof of publication of the Public Notice
 - Receipt of the Municipal Zoning Certification
 - Receipt of the Municipal Planning Board Notification Form
 - Receipt of a valid Wetlands Order of Conditions
 - Receipt of a valid DEP Water Quality Certification
 - Completion of the MEPA review process
 - Plans according to the specifications of Appendix A of the Waterways Application.
- NOTE: Final Mylar Project Plans will be required upon notice from the Department and prior to issuance of the Chapter 91 License.**
- Other:

Should you have any questions, please contact me at (617) 654-6520. Thank you.

Sincerely,



David B. Slagle
Environmental Analyst
Waterways Regulation Program

**DEPARTMENT OF ENVIRONMENTAL PROTECTION
WATERWAYS REGULATION PROGRAM**

**Notice of License Application pursuant to M. G. L. Chapter 91
Waterways License Application Number W05-1287D
Boston Redevelopment Authority**

NOTIFICATION DATE: May 19, 2005

Public notice is hereby given of the application by Boston Redevelopment Authority to dredge approximately 5,215 cubic yards within Boston Harbor at Charlestown Navy Yard Pier 4 in the municipality of Boston. The proposed use of the project is to provide maintenance dredging and is a water dependent project.

The Department will consider all written comments on this Waterways application received by within 21 days subsequent to the "Notification Date". Failure of any aggrieved person or group of ten citizens or more to submit written comments to the Waterways Regulation Program by the Public Comments Deadline will result in the waiver of any right to an adjudicatory hearing in accordance with 310 CMR 9.13(4)(c).

Additional information regarding this application may be obtained by contacting the Waterways Regulation Program at (617) 292-5500. Project plans and documents for this application are on file with the Waterways Regulation Program for public viewing, by appointment only, at the address below. Written comments must be addressed to: Ben Lynch, Program Chief, WRP, One Winter St., 6th fl., Boston, MA 02108.

Pursuant to 310 CMR 9.13(1)(a), the Applicant is also required to concurrently provide this notification, along with a copy of the project site plans submitted with the Waterways License Application, to the appropriate municipal officials, regulatory agencies and abutters to the project for their review and comment (see Notification mailing list attached). The applicant shall send the notice of license or permit application by Certified mail to the attached list, abutters and notify the Department when completed.

Mailing List: Notice of License Application pursuant to M. G. L. Chapter 91

Mayor and City Council, City of Boston
Boston Planning Board
Boston Conservation Commission
Boston Zoning Board
Boston Harbormaster

Coastal Zone Management
251 Causeway Street, Suite 500
Boston, MA 02114

DCR/Ocean Sanctuaries
251 Causeway Street
Boston, MA 02114
Attn: Mike Gildesgame

Massachusetts Environmental Policy Act (MEPA) File #
251 Causeway Street, Suite 900
Boston, MA 02114

Division of Fish & Wildlife and Law Enforcement
Field Headquarters
1 Rabbit Hill Road
Westborough, MA 01581
Attn: Tom French

Division of Marine Fisheries
Southeast Marine Fisheries Station
50A Portside Drive
Pocasset, MA

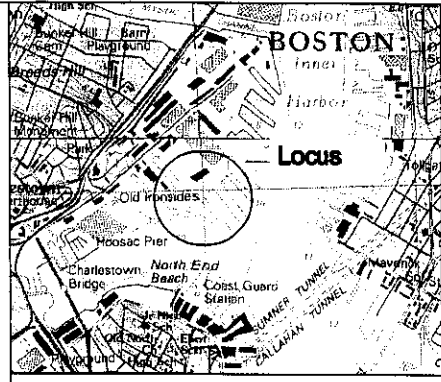
Massachusetts Historical Commission
22 Morrissey Blvd., Columbia Point
Boston, MA 02125

Army Corps of Engineers
New England Division
696 Virginia Road
Concord, MA 01742-2751

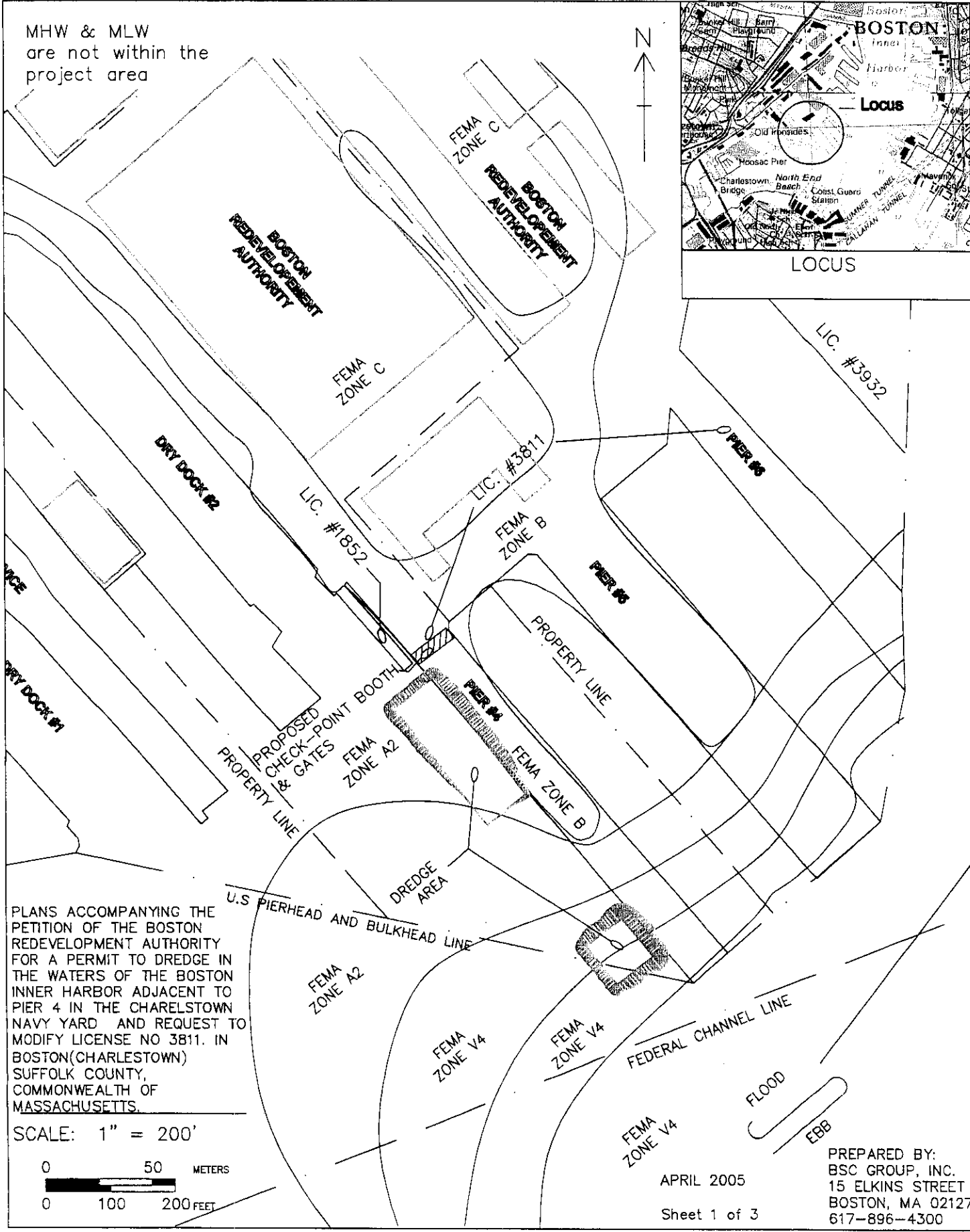
Abutters – For Chapter 91 purposes, an abutter is defined as the owner of land that shares a common boundary or corner with a project site, as well as the owner of land that lies within 50' across a waterbody from such site, see 310 CMR 9.02.

WRP Files`

MHW & MLW
are not within the
project area

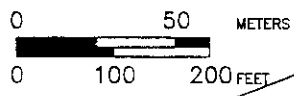


LOCUS



PLANS ACCOMPANYING THE PETITION OF THE BOSTON REDEVELOPMENT AUTHORITY FOR A PERMIT TO DREDGE IN THE WATERS OF THE BOSTON INNER HARBOR ADJACENT TO PIER 4 IN THE CHARLESTOWN NAVY YARD AND REQUEST TO MODIFY LICENSE NO 3811. IN BOSTON (CHARLESTOWN) SUFFOLK COUNTY, COMMONWEALTH OF MASSACHUSETTS.

SCALE: 1" = 200'



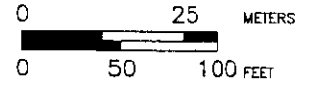
APRIL 2005

Sheet 1 of 3

PREPARED BY:
BSC GROUP, INC.
15 ELKINS STREET
BOSTON, MA 02127
617-896-4300

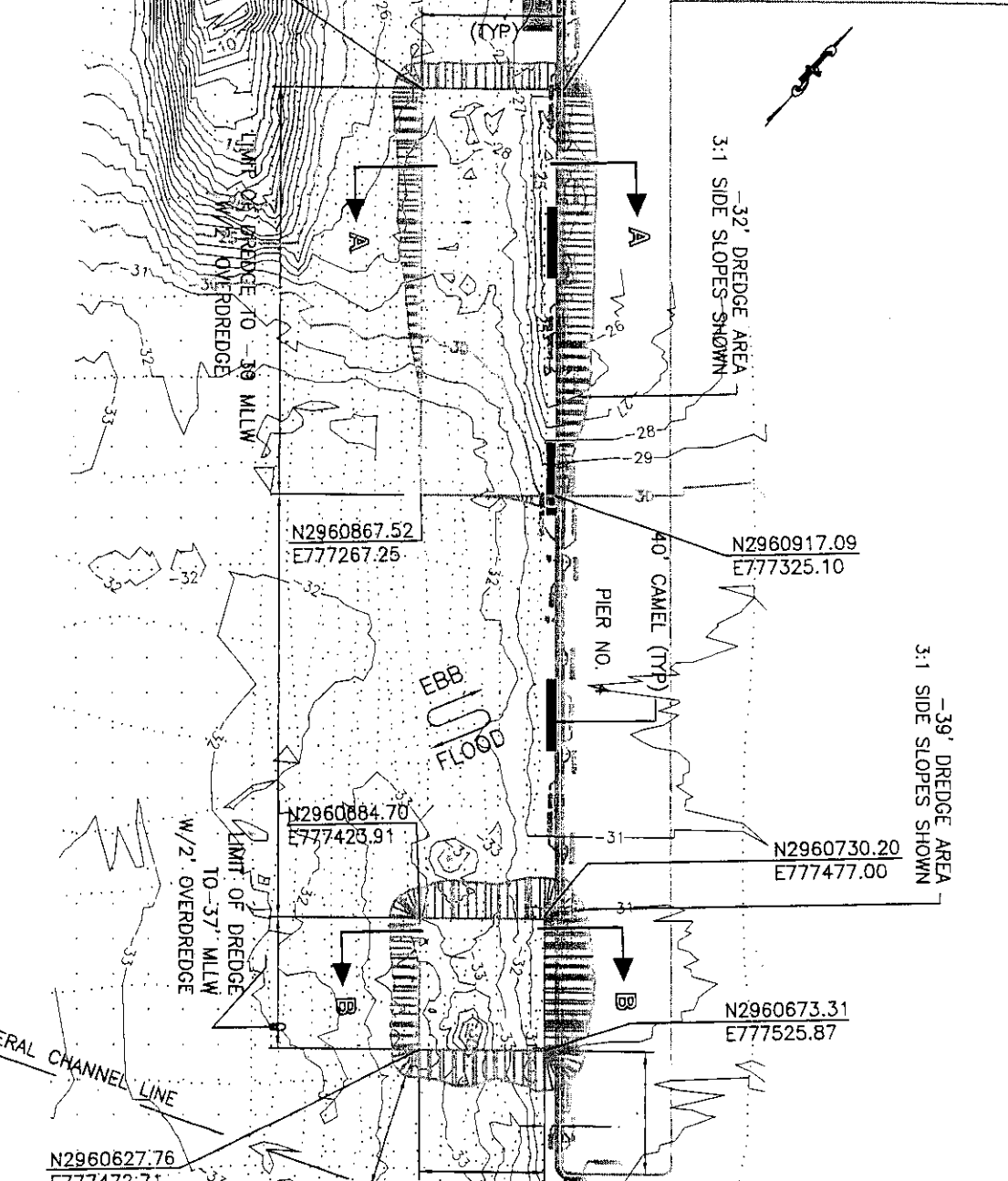
DETAILS

SCALE: 1" = 100'



N2961042.92
E777177.48

N2961094.80
E777177.48



PIER NO. 5

FEDERAL CHANNEL LINE

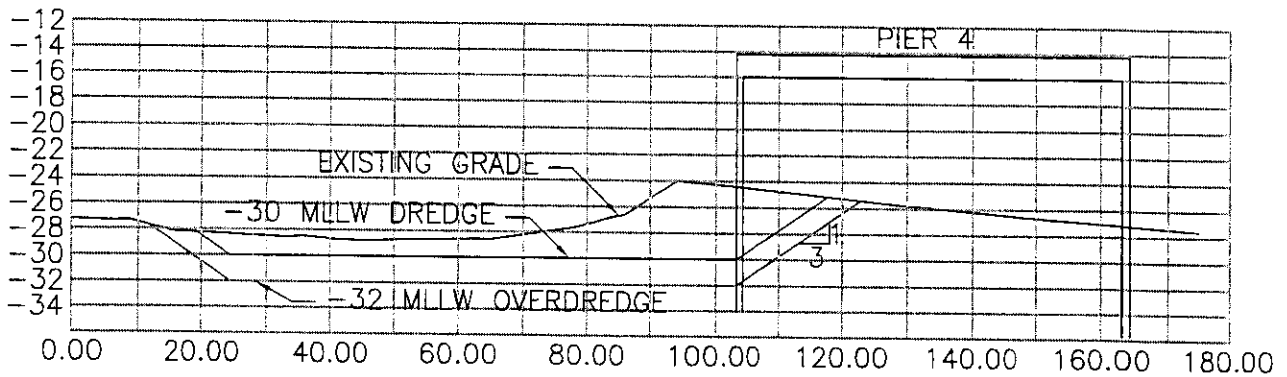
N2960627.76
E777472.71

APRIL 2005

Sheet 2 of 3

PREPARED BY:
BSC GROUP, INC.
15 ELKINS STREET
BOSTON, MA 02127
617-896-4300

TOTAL DREDGE VOLUME TO -30 MLLW = 1515 CY
 TOTAL DREDGE VOLUME TO -32 MLLW = 3050 CY



TOTAL DREDGE VOLUME TO -37 MLLW = 1330 CY
 TOTAL DREDGE VOLUME TO -39 MLLW = 2165 CY

