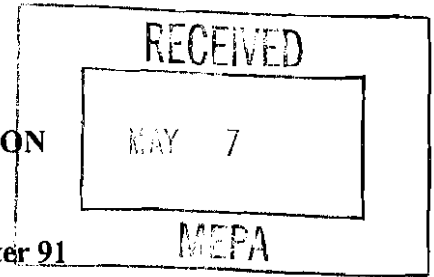


**DEPARTMENT OF ENVIRONMENTAL PROTECTION
WATERWAYS REGULATION PROGRAM**

**Notice of License Application pursuant to M. G. L. Chapter 91
Waterways License Application Number W96-5794-N**



**Applicant: Stella Chasteen, 579 Commercial Street, Provincetown, Barnstable County
Robert Freeman - Applicant Agent, Schofield Brothers of Cape Cod,
PO Box 101 Orleans, MA 02653**

Project Location: 579 Commercial Street, Provincetown, MA

Scheduled Public Hearing: 17 May 2007

Public Comments Deadline: 17 June 2007

NOTIFICATION DATE: 17 May 2007

Public notice is hereby given of the Waterways application by Stella Chasteen to license the licensing and maintaining the following approximately dimensioned existing structures all on filled tidelands: a 229 square foot portion of a deck and stairs to the beach as part of a residential structure at 579 Commercial Street in the municipality of Provincetown over Filled Tidelands of Provincetown Harbor. The proposed project has been determined to be nonwater-dependent.

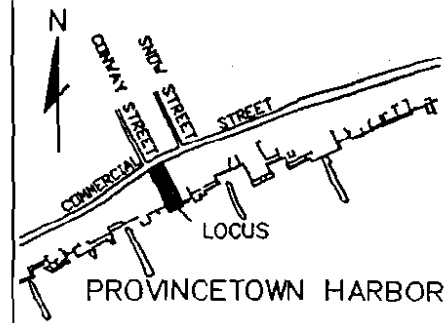
The Department of Environmental Protection, Waterways Regulation Program, will conduct a public hearing on the aforesaid project proposal on 17 May 2007, at 11:00 AM in the Provincetown Town Hall, Judge Welch Room, Provincetown. The Department will conduct this public hearing in order to receive information to be used in its decision on whether to grant a Waterways License pursuant to M.G.L. Chapter 91.

The Department will consider all written comments on this Waterways application received by 17 June 2007 (Public Comments Deadline). Failure of any aggrieved person or group of ten citizens or more to submit written comments to the Waterways Regulation Program by the Public Comments Deadline will result in the waiver of any right to an adjudicatory hearing in accordance with 310 CMR 9.13(4)(c).

Additional information regarding this application may be obtained by contacting the Waterways Regulation Program at (617) 556-1192. Project plans and documents for this application are on file with the Waterways Regulation Program for public viewing, by appointment only, at the address below.

Written comments must be addressed to: Ben Lynch, Program Chief, DEP Waterways Regulation Program, One Winter Street - 6th Floor, Boston, MA 02108.

COMMERCIAL STREET

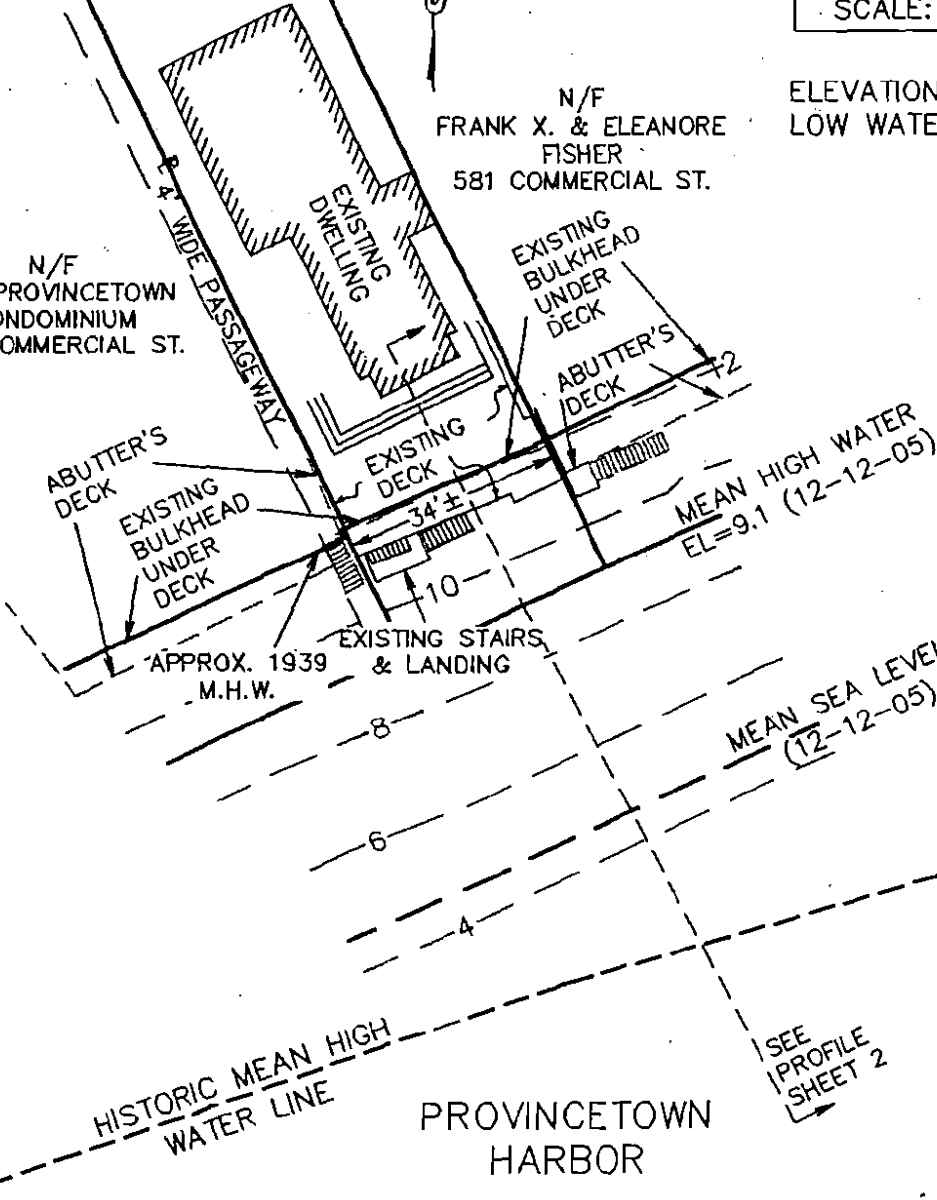


LOCUS MAP
SCALE: 1 IN. = 500 FT.

ELEVATIONS REFER TO MEAN LOW WATER DATUM

N/F
THE PROVINCETOWN
CONDOMINIUM
577 COMMERCIAL ST.

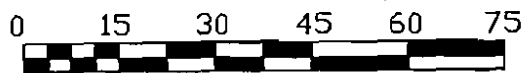
N/F
FRANK X. & ELEANORE
FISHER
581 COMMERCIAL ST.



HISTORIC MEAN HIGH
WATER LINE

PROVINCETOWN
HARBOR

SEE
PROFILE
SHEET 2



SCALE: 1 IN. = 30 FT.

579 COMMERCIAL STREET
PLANS ACCOMPANYING PETITION OF
STELLA CHASTEEN
TO MAINTAIN AN EXISTING DWELLING, DECK,
STAIRS, AND BULKHEAD IN AND OVER THE
WATERS OF PROVINCETOWN HARBOR,
PROVINCETOWN, MASS.

SCALE: AS NOTED MAY, 2006

PREPARED BY
SCHOFIELD BROTHERS OF CAPE COD
161 CRANBERRY HIGHWAY

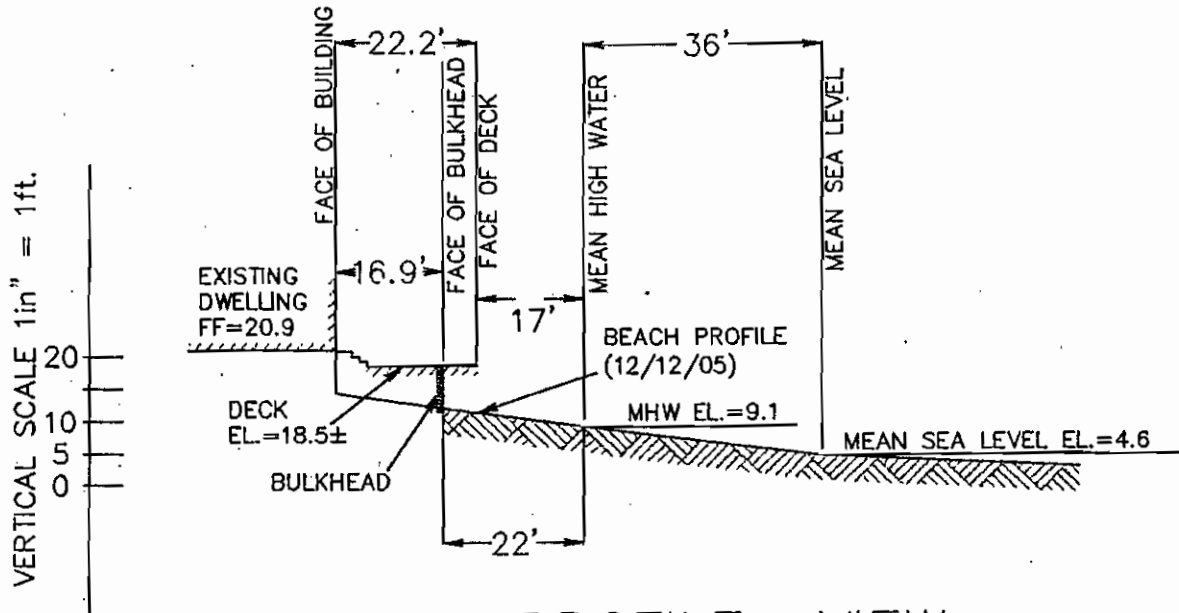
P.O. BOX 101, ORLEANS, MASS. 02653

(508) 255-2098

REV: DECEMBER 15, 2006

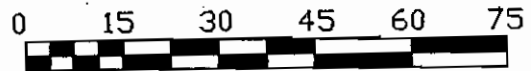
NOTES

1. REF. PROVINCETOWN ASSESSOR'S MAP 15-3, PARCEL 25 579 COMMERCIAL STREET
2. HMHW = HISTORIC MEAN HIGH WATER
3. HMHW LINE AS PER PLAN "MAP OF PRESENT AND HISTORIC MEAN HIGH WATER LINES PROVINCETOWN HARBOR, PROVINCETOWN MA" PREPARED FOR MASS DEP DATED APRIL 12, 1996 BY SCHOFIELD BROTHERS OF N.E., INC



PROFILE VIEW

ELEVATIONS REFER TO MEAN LOW WATER DATUM



SCALE: 1 IN. = 30 FT.

PROFILE ACCOMPANYING PETITION OF STELLA CHASTEEN TO MAINTAIN AN EXISTING DWELLING, DECK, STAIRS, AND BULKHEAD IN AND OVER THE WATERS OF PROVINCETOWN HARBOR, PROVINCETOWN, MASS.

SCALE: AS NOTED MAY, 2006

PREPARED BY SCHOFIELD BROTHERS OF CAPE COD

161 CRANBERRY HIGHWAY

P.O. BOX 101, ORLEANS, MASS. 02653

(508) 255-2098