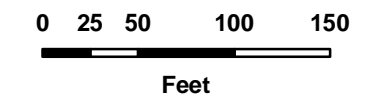


CMP Alternative 3. 25 Stephens Way Truro, Massachusetts

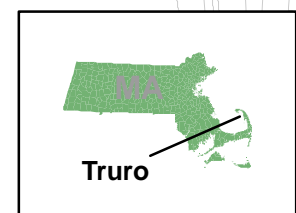
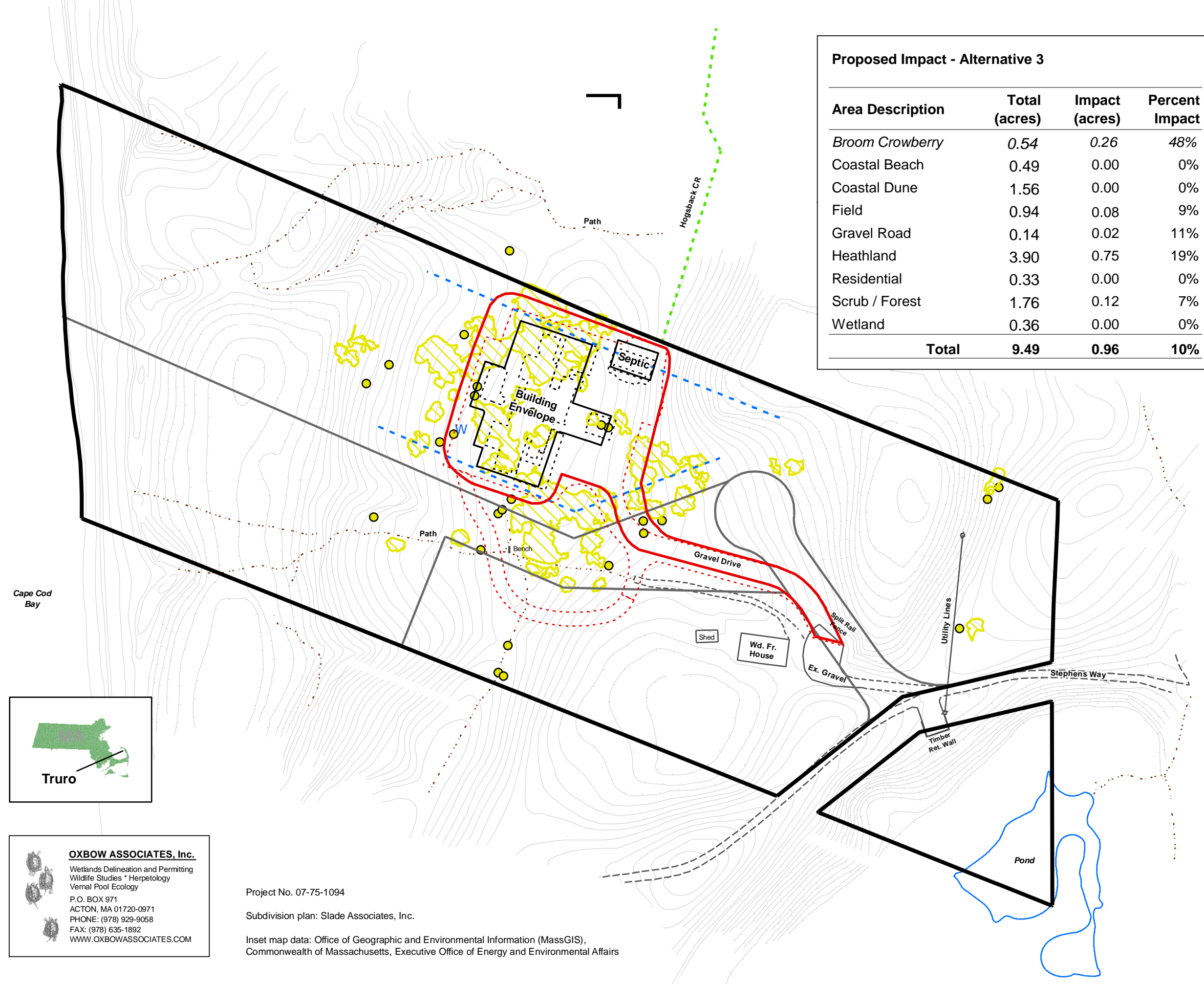
May 31, 2007
rev. October 29, 2007

1 inch equals 100 feet



Proposed Impact - Alternative 3			
Area Description	Total (acres)	Impact (acres)	Percent Impact
Broom Crowberry	0.54	0.26	48%
Coastal Beach	0.49	0.00	0%
Coastal Dune	1.56	0.00	0%
Field	0.94	0.08	9%
Gravel Road	0.14	0.02	11%
Heathland	3.90	0.75	19%
Residential	0.33	0.00	0%
Scrub / Forest	1.76	0.12	7%
Wetland	0.36	0.00	0%
Total	9.49	0.96	10%

- Legend**
- Property Boundary
 - Broom Crowberry area
 - Limit of Work, Alt. 3
 - Building Envelope, Alt. 2
 - Proposed Limit of Work
 - Proposed Building Envelope
 - Conceptual Lot Lines
 - Conceptual Zoning Setback
 - Hogsback CR
 - Path
 - Open Water
 - Ex. Contour Elevation, 2'
 - Broom Crowberry patch
 - Proposed Well



OXBOW ASSOCIATES, Inc.
Wetlands Delineation and Permitting
Wildlife Studies * Herpetology
Vernal Pool Ecology
P.O. BOX 971
ACTON, MA 01720-0971
PHONE: (978) 929-9058
FAX: (978) 635-1892
WWW.OXBOWASSOCIATES.COM

Project No. 07-75-1094
Subdivision plan: Slade Associates, Inc.
Inset map data: Office of Geographic and Environmental Information (MassGIS),
Commonwealth of Massachusetts, Executive Office of Energy and Environmental Affairs