

**DEPARTMENT OF ENVIRONMENTAL PROTECTION  
WATERWAYS REGULATION PROGRAM**

**Notice of License Application pursuant to M. G. L. Chapter 91  
Waterways License Application Number W08-2478D  
Boston Gas Company d/b/a/ National Grid**

**NOTIFICATION DATE: October 17, 2008**

Public notice is hereby given of the application by Boston Gas Company d/b/a/ National Grid to perform remediation dredging of an additional 2,300 cubic yards of subaqueous material from what was permitted by DEP Permit 11810. Dredging is proposed seaward of the Old Colony Yacht Club bulkhead located at Victory Road in the municipality of Boston within the tidal waters of the Neponset River. The proposed use of the project is to provide for remediation of contaminated soils and is a water dependent project.

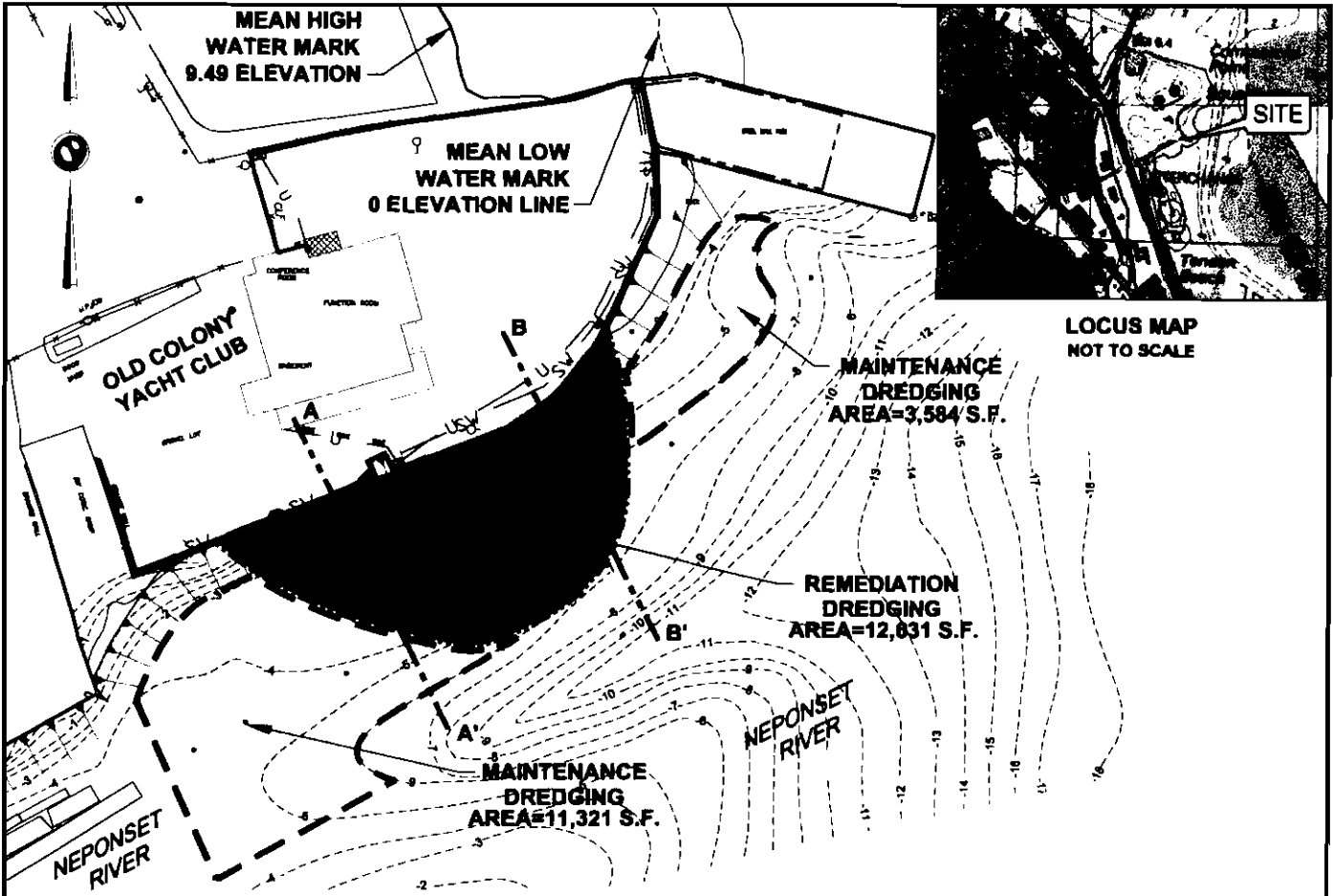
The Department will consider all written comments on this Waterways application received by within 15 days subsequent to the "Notification Date". Failure of any aggrieved person or group of ten citizens or more to submit written comments to the Waterways Regulation Program by the Public Comments Deadline will result in the waiver of any right to an adjudicatory hearing in accordance with 310 CMR 9.13(4)(c).

Additional information regarding this application may be obtained by contacting the Waterways Regulation Program at (617) 292-5500. Project plans and documents for this application are on file with the Waterways Regulation Program for public viewing, by appointment only, at the address below. Written comments must be addressed to: David Slagle, MassDEP-WRP, One Winter St., 5<sup>th</sup> fl., Boston, MA 02108.

**RECEIVED**

**OCT 20 2008**

**MFPA**

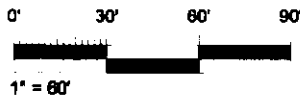


**GENERAL NOTES:**

1. BASE PLAN OBTAINED FROM PLAN ENTITLED "TOPOGRAPHIC PLAN, BOSTON GAS, BOSTON, MASSACHUSETTS" PREPARED BY HARRY R. FELDMAN, INC., DATED 6 JUNE 1995, SCALE 1 IN. = 40 FT.
2. BATHYMETRIC SURVEY CONDUCTED BY TG&B MARINE SERVICES, INC. ON 18 APRIL 2004. THE BATHYMETRIC DATA IS REFERENCED TO MEAN LOW WATER (MLW).
3. BOSTON HARBOR STATION ID# 8443870, MEAN LOW WATER ELEVATION 0.00, MEAN HIGH WATER ELEVATION 9.48 FT.
4. THESE DRAWINGS SHOW THE MAXIMUM ANTICIPATED DREDGING DEPTH. THE FINAL DESIGN MAY ENTAIL A COMBINATION OF DREDGING AND FILL, TO A MAXIMUM ELEVATION OF -8 FT. MSL.
5. MAINTENANCE DREDGING VOLUME 5,580 CUBIC YARDS; MAINTENANCE DREDGE MATERIAL TO BE DISPOSED AT MASSACHUSETTS BAY DISPOSAL SITE. REMEDIATION DREDGING VOLUME 3,810 CUBIC YARDS; REMEDIATION DREDGING MATERIAL TO BE DISPOSED AT UPLAND LOCATION (ENVIRONMENTAL SOILS MANAGEMENT, INC. FACILITY, LOUDON, NEW HAMPSHIRE).

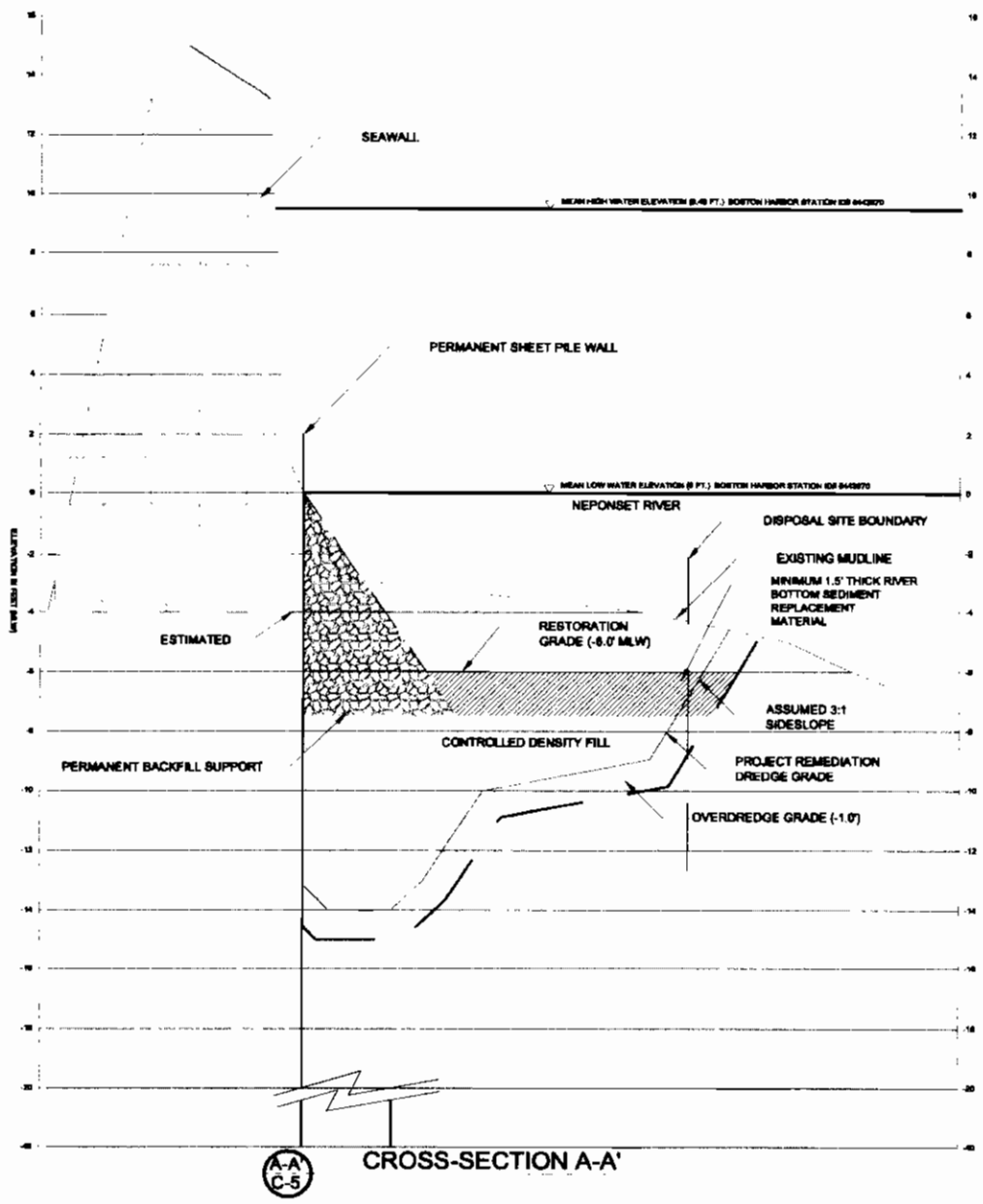
**LEGEND:**

- INTERPOLATED MEAN LOW WATER (MLW) BATHYMETRY
- BATHYMETRIC DATA POINT PLOTTED ON MLW DATUM
- AREA OF PROPOSED DREDGING TO -8 FT. MLW.
- AREA OF PROPOSED DREDGING TO MAXIMUM OF -18 FT. MLW.
- MAXIMUM AREAL EXTENT OF REMEDIATION DREDGING BASED ON SEDIMENT SAMPLING DATA





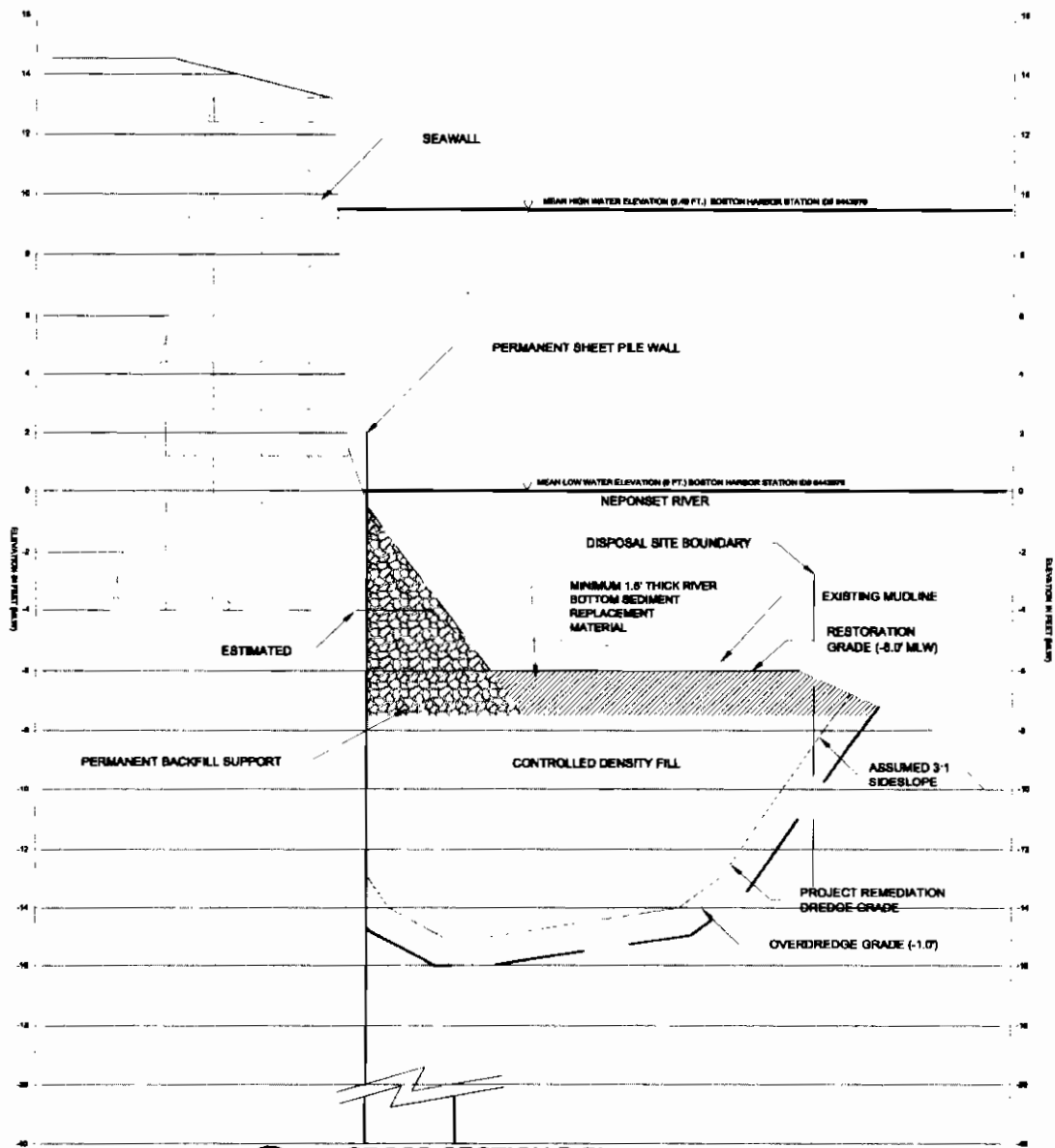
<b>AMEC Earth &amp; Environmental</b> 2 ROBBINS ROAD WESTFORD, MASSACHUSETTS 01686		CLIENT LOGO	APPLICANT:	
		nationalgrid	<b>BOSTON GAS COMPANY          D/B/A          NATIONAL GRID</b>	
PROJECT <b>OFFSHORE PORTION OF COMMERCIAL POINT SITE SEDIMENT          DREDGING, NEPONSET RIVER, DORCHESTER, MASSACHUSETTS</b>	DWN BY:	DATUM:	N/A	DATE:
	CHK'D BY:	REV. NO.:	A	22 SEPTEMBER 08
TITLE	PROJECTION:	SCALE:	AS SHOWN	FIGURE No.
<b>FOOTPRINT OF PROPOSED DREDGING AREAS</b>	N/A			<b>1 OF 3</b>

PROJECT: 2-7686-0010; DATE: 22 SEP 08; DRAWN BY: D. DEMPSEY; CHECKED BY: K. HENRY; PROJECT MANAGER: K. HENRY; CLIENT: BOSTON GAS COMPANY; SCALE: AS SHOWN; SHEET: 1 OF 3



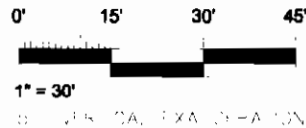
SECTION CHAIRING PLAN, NEPONSET RIVER, DORCHESTER, MASSACHUSETTS  
 PROJECT NO. 2-7686-0010  
 DATE: 22 SEPTEMBER 08  
 SCALE: AS SHOWN  
 FIGURE NO. 2 OF 3


<b>AMEC Earth &amp; Environmental</b> 2 ROBBINS ROAD WESTFORD, MASSACHUSETTS 01886		CLIENT LOGO 	APPLICANT: <b>BOSTON GAS COMPANY          D/B/A          NATIONAL GRID</b>
<b>PROJECT</b> OFFSHORE PORTION OF COMMERCIAL POINT SITE SEDIMENT DREDGING, NEPONSET RIVER, DORCHESTER, MASSACHUSETTS	DWN BY: D. DEMPSEY	DATUM: N/A	DATE: 22 SEPTEMBER 08
<b>TITLE</b> CROSS SECTION A-A'	CH'D BY: K. HENRY	REV. NO.: A	PROJECT NO: 2-7686-0010
	PROJECTION: N/A	SCALE: AS SHOWN	FIGURE No. <b>2 OF 3</b>



(B-B'  
1

CROSS-SECTION B-B'



<p><b>AMEC Earth &amp; Environmental</b> 2 ROBBINS ROAD WESTFORD, MASSACHUSETTS 01886</p>		<p>CLIENT LOGO nationalgrid</p>	<p>APPLICANT: <b>BOSTON GAS COMPANY D/B/A NATIONAL GRID</b></p>	
<p>PROJECT <b>OFFSHORE PORTION OF COMMERCIAL POINT SITE SEDIMENT DREDGING, NEPONSET RIVER, DORCHESTER, MASSACHUSETTS</b></p>		<p>DWN BY: D. DEMPSEY</p>	<p>DATUM: N/A</p>	<p>DATE: 22 SEPTEMBER 08</p>
<p>TITLE <b>CROSS SECTION B-B'</b></p>		<p>CHK'D BY: K. HENRY</p>	<p>REV. NO.: A</p>	<p>PROJECT NO: 2-7686-0010</p>
		<p>PROJECTION: N/A</p>	<p>SCALE: AS SHOWN</p>	<p>FIGURE No. <b>3 OF 3</b></p>

SECTION: D:\WORK\2008\200809\20080908\PROJECTS\BOSTON GAS COMPANY\NEPONSET RIVER\OFFSHORE PORTION OF COMMERCIAL POINT SITE SEDIMENT DREDGING\CROSS SECTION B-B'