

**DEPARTMENT OF ENVIRONMENTAL PROTECTION  
WATERWAYS REGULATION PROGRAM**

**Notice of License Application pursuant to M. G. L. Chapter 91  
Waterways License Application Number W09-2705  
Watertown Yacht Club**

**NOTIFICATION DATE: June 18, 2009**

Public notice is hereby given of the application by Watertown Yacht Club to maintain existing bulkhead, piers, ramps and floats and to reconstruct and maintain marine railway in the municipality of Watertown in and over filled and flowed tidelands of Charles River. The proposed use of the project is to provide for shoreline stabilization and private recreational boating facility and is a water dependent project.


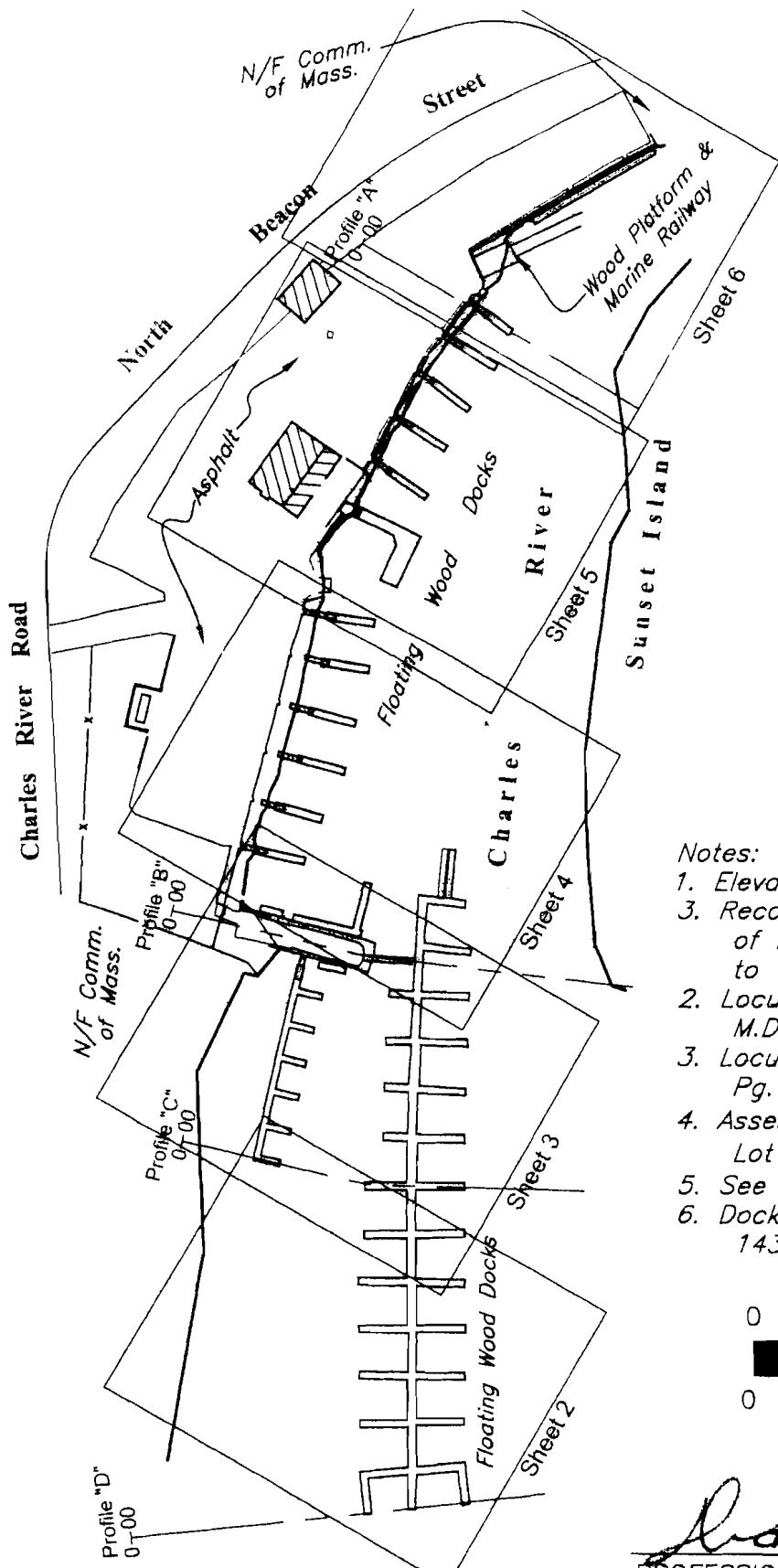
The Department will consider all written comments on this Waterways application received by within 30 days subsequent to the "Notification Date". Failure of any aggrieved person or group of ten citizens or more to submit written comments to the Waterways Regulation Program by the Public Comments Deadline will result in the waiver of any right to an adjudicatory hearing in accordance with 310 CMR 9.13(4)(c).

Additional information regarding this application may be obtained by contacting the Waterways Regulation Program at (617) 654-6520. Project plans and documents for this application are on file with the Waterways Regulation Program for public viewing, by appointment only, at the address below. Written comments must be addressed to: David Slagle, MassDEP - WRP, One Winter St., 5<sup>th</sup> fl., Boston, MA 02108.


RECEIVED

JUN 2 2009

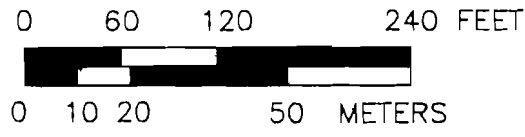
WCRP



LOCUS MAP  
SCALE: 1 IN. = 1/2 MILE



- Notes:
1. Elevation Datum is NGVD 29
  2. Record owner is Commonwealth of Massachusetts. Locus is leased to The Watertown Yacht Club.
  3. Locus Plan Reference: M.D.C Plan 27968-VT
  4. Locus Reference: Bk. 4366 Pg. 310
  5. Assessor's Reference: Map 9, Lot "#351 N. Beacon St."
  6. See F.I.R.M. #250223 0002 B
  7. Docks, ramps and floats cover 1437± Sq. Yards of Water Sheet



*David W. Humphrey*  
PROFESSIONAL LAND SURVEYOR

23675

Plan Accompanying Petition of the Watertown Yacht Club to Document Existing Structures in the Waters of the Charles River, Watertown, MA


Scale: 1 in. = 120 ft. April 9, 2009

Prepared By:

**SCHOFIELD BROTHERS OF NEW ENGLAND, INC.**

1071 WORCESTER ROAD  
FRAMINGHAM, MA 01701

PHONE: (508)879-0030 schofieldbros.com



ZONE C

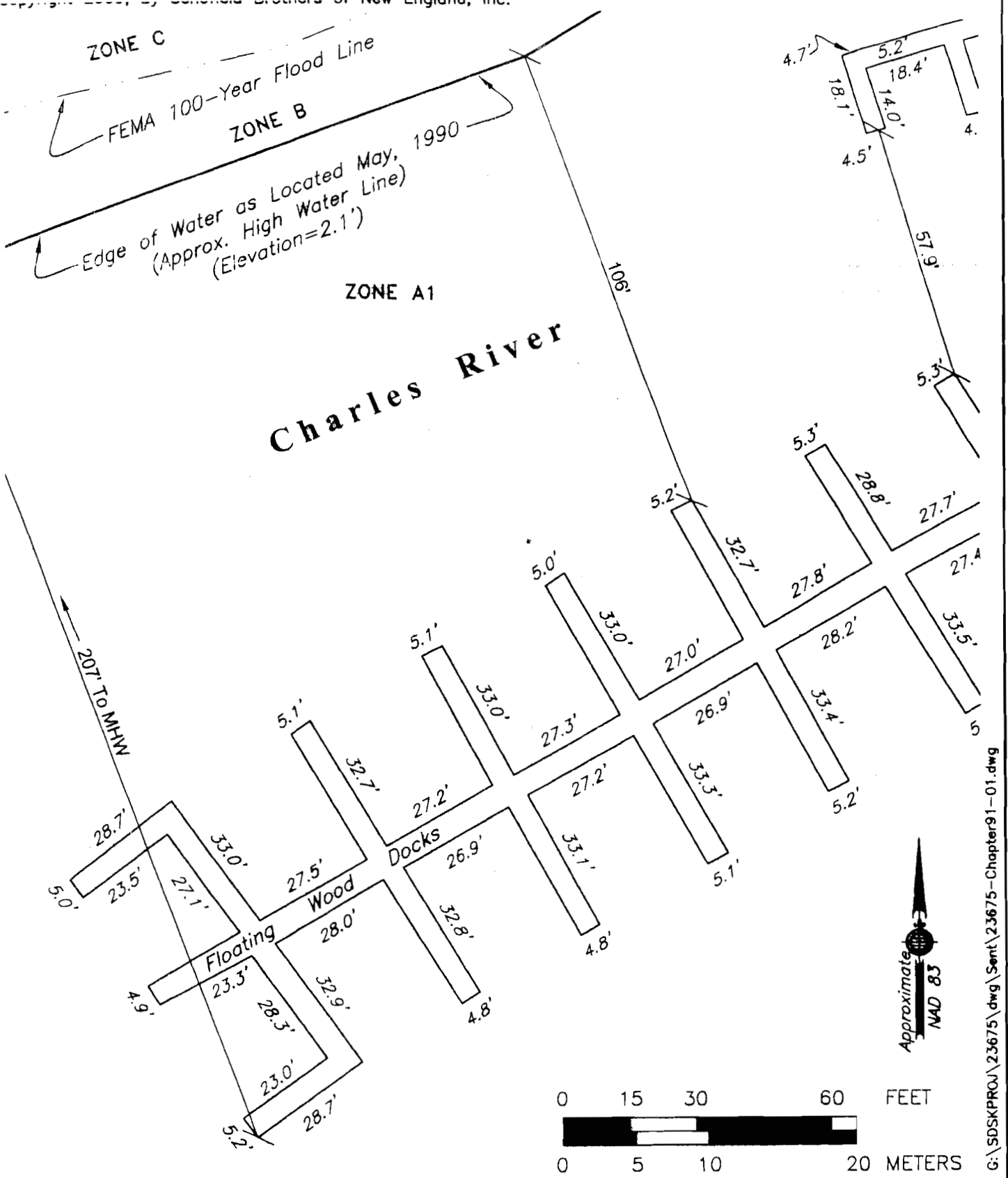
FEMA 100-Year Flood Line

ZONE B

Edge of Water as Located May, 1990  
(Approx. High Water Line)  
(Elevation=2.1')

ZONE A1

Charles River



G:\SDSKPROJ\23675\dwg\Sent\23675-Chapter91-01.dwg

Plan Accompanying Petition of the Watertown Yacht Club to Document Existing Structures in the Waters of the Charles River, Watertown, MA

Scale: 1 in. = 30 ft. April 9, 2009


Prepared By:

SCHOFIELD BROTHERS OF NEW ENGLAND, INC.

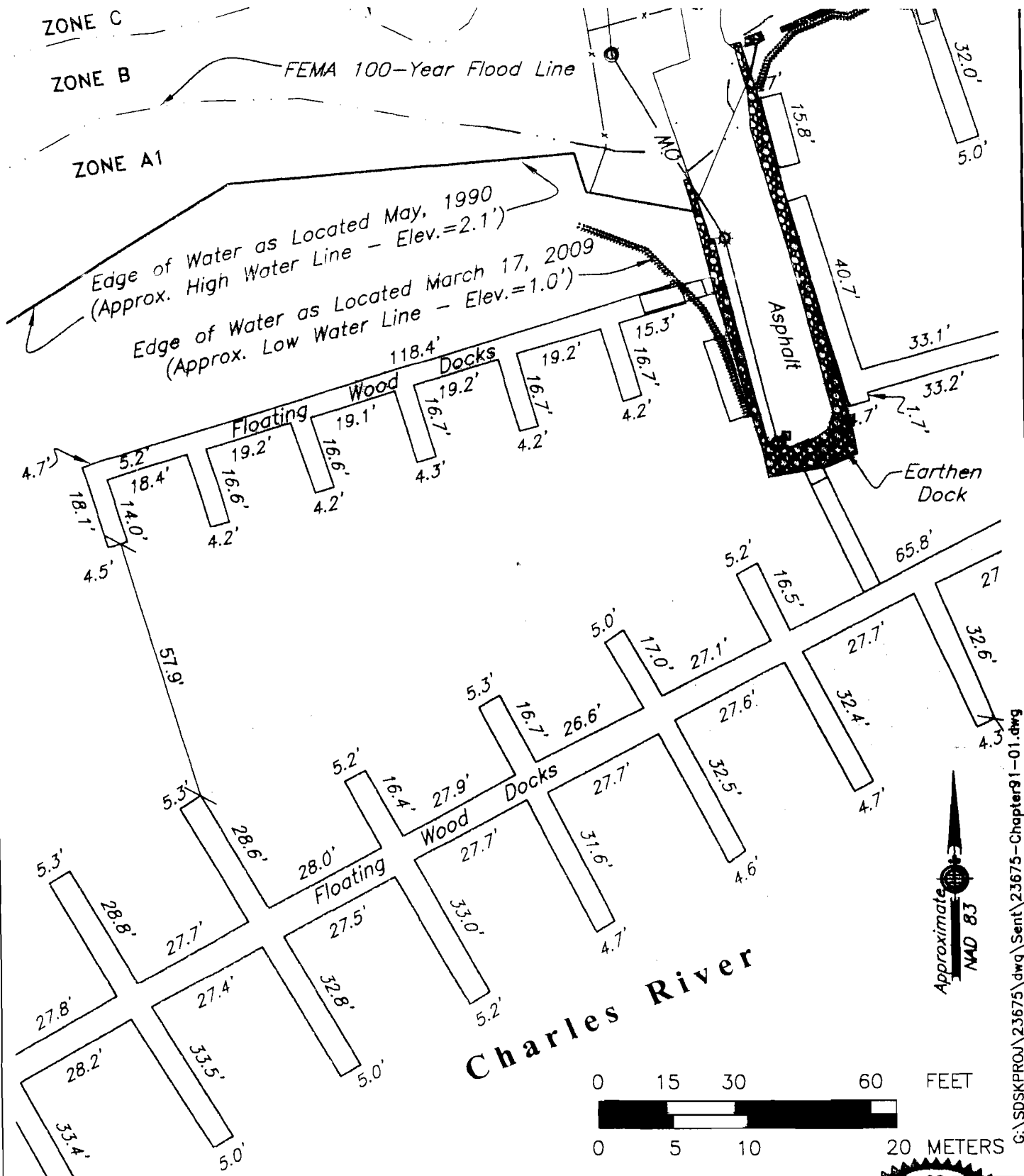
1071 WORCESTER ROAD

FRAMINGHAM, MA 01701

PHONE (508) 875-8888



*[Signature]*  
 PROFESSIONAL LAND SURVEYOR




G:\SDSKPROJ\23675\dwg\Sent\23675-Chapter91-01.dwg

Plan Accompanying Petition of the Watertown Yacht Club to Document Existing Structures in the Waters of the Charles River, Watertown, MA


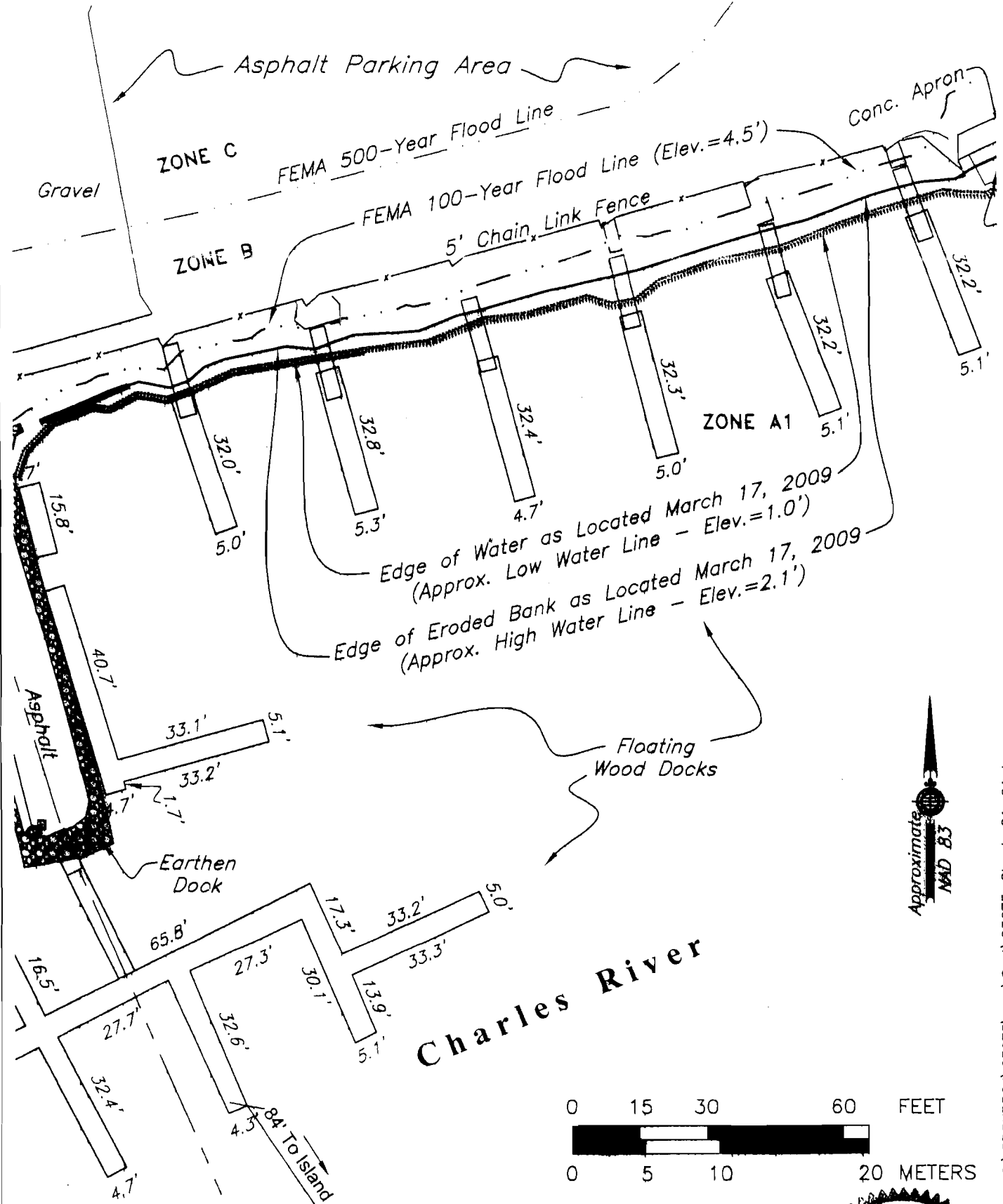
Scale: 1 in. = 30 ft. April 9, 2009 Prepared By:

SCHOFIELD BROTHERS OF NEW ENGLAND, INC.  
 1071 WORCESTER ROAD  
 FRAMINGHAM, MA 01701  
 PHONE: (508)879-0030 schofieldbros.com  
 Sheet 3 of 9



*David W. Humphrey*  
 PROFESSIONAL LAND SURVEYOR

23675



Plan Accompanying Petition of the Watertown Yacht Club to Document Existing Structures in the Waters of the Charles River, Watertown, MA

Scale: 1 in. = 30 ft. April 9, 2009

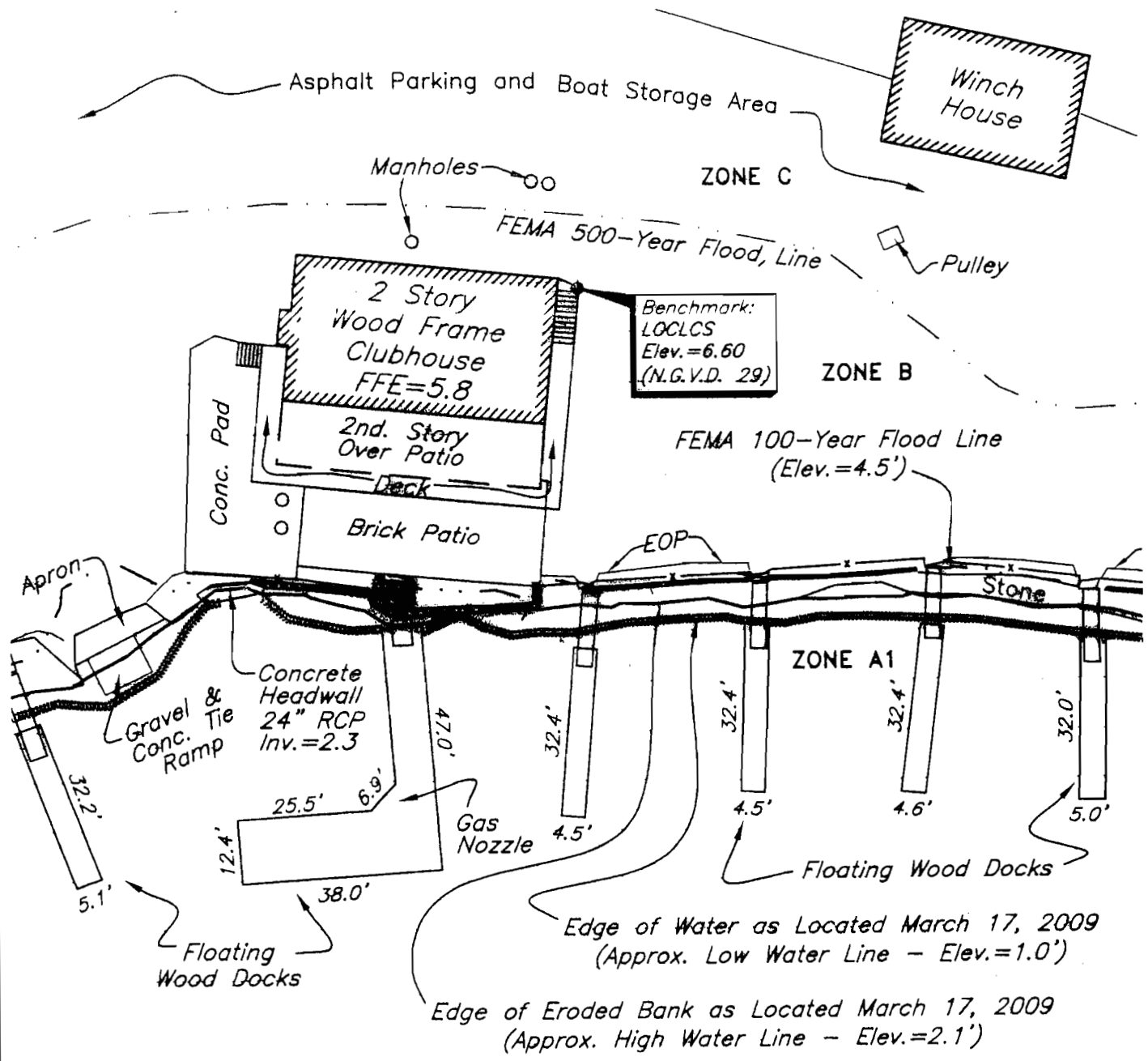
Prepared By:

SCHOFIELD BROTHERS OF NEW ENGLAND, INC.


1071 WORCESTER ROAD  
FRAMINGHAM, MA 01701  
PHONE: (508)879-0090 schofieldbros.com



*David W. Humphrey*  
PROFESSIONAL LAND SURVEYOR



# Charles River



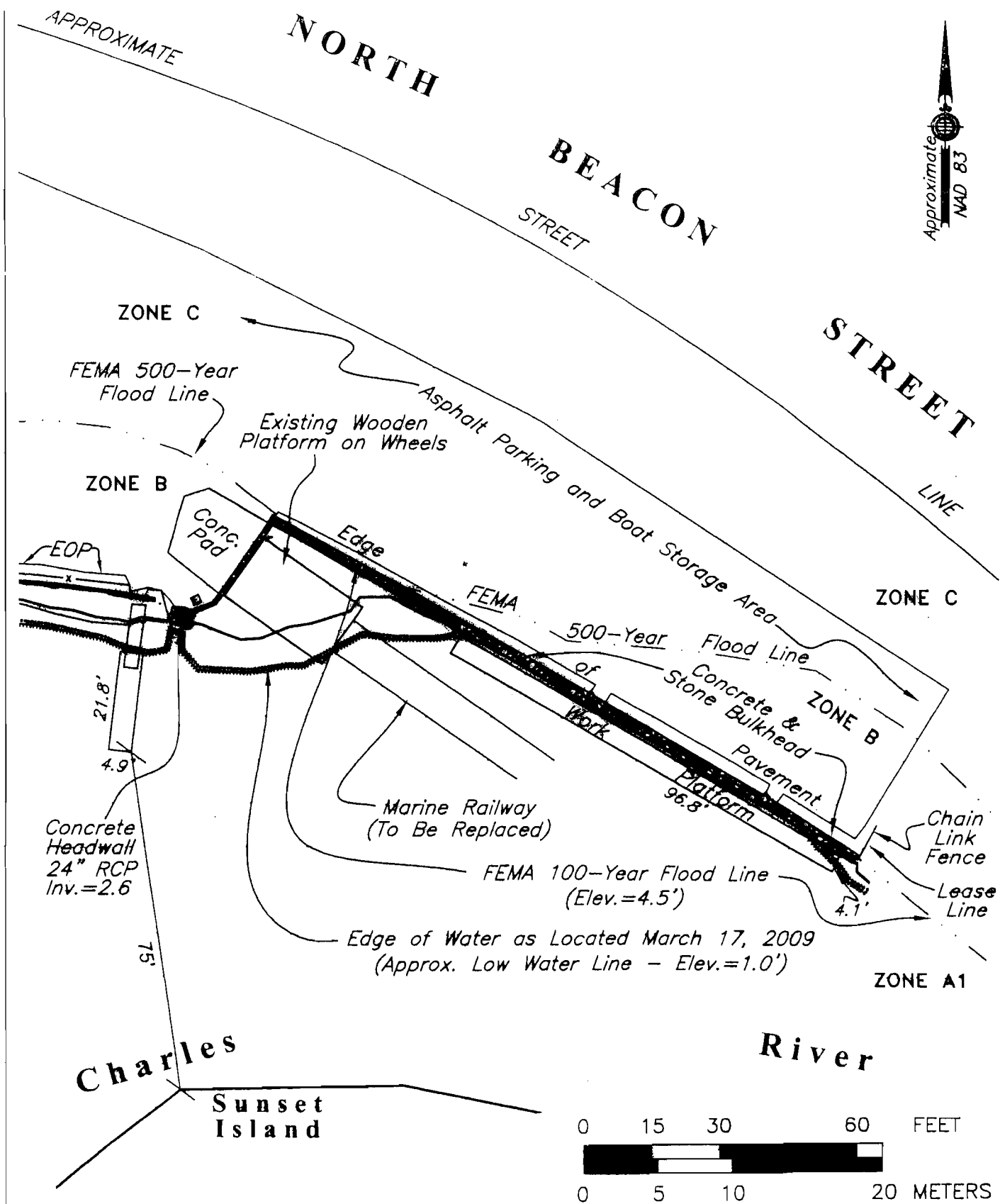
G:\SDSKPROJ\23675\dwg\Sent\23675-Chapter91-01.dwg

Plan Accompanying Petition of the Watertown Yacht Club to Document Existing Structures in the Waters of the Charles River, Watertown, MA  
Scale: 1 in. = 30 ft. April 9, 2009  
Prepared By:


**SCHOFIELD BROTHERS OF NEW ENGLAND, INC.**  
 1071 WORCESTER ROAD  
 FRAMINGHAM, MA 01701  
 PHONE: (508)879-0030 schofieldbros.com

DAVID W. HUMPHREY  
No. 33320  
REGISTERED PROFESSIONAL LAND SURVEYOR

*David W. Humphrey*  
PROFESSIONAL LAND SURVEYOR




G:\SDSKPROJ\23675\dwg\Sent\23675-Chapter91-01.dwg



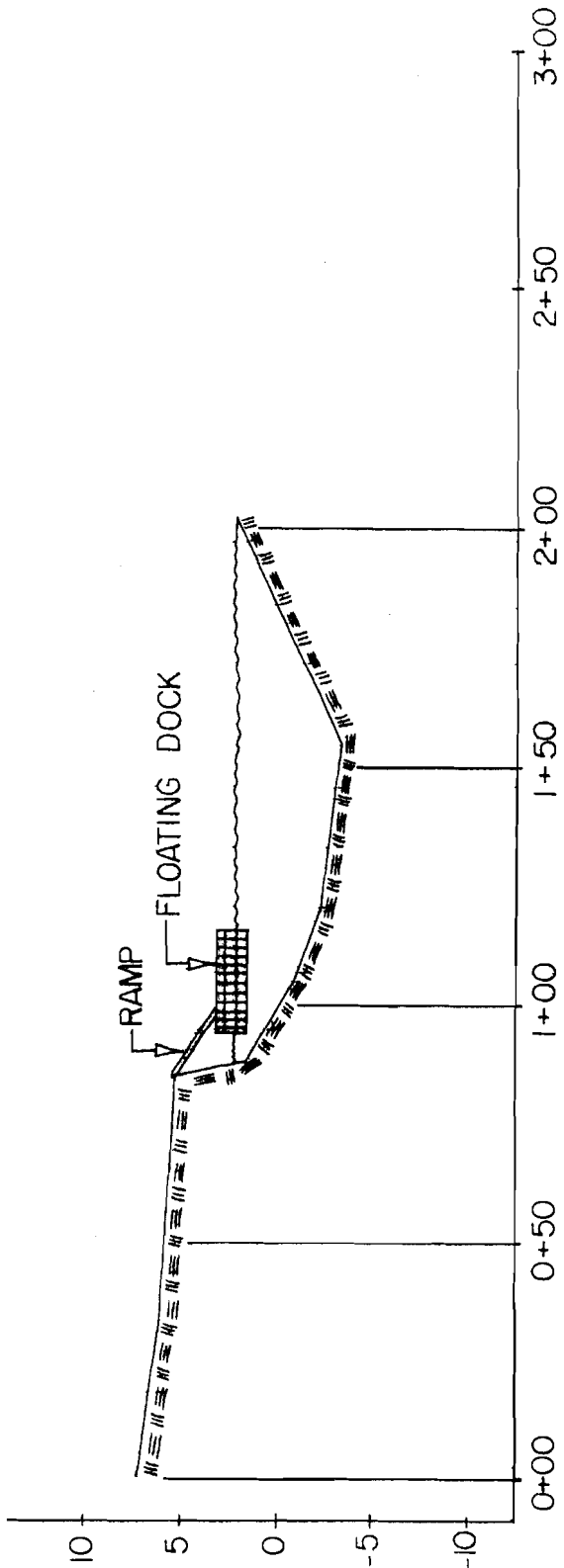
Plan Accompanying Petition of the Watertown Yacht Club to Document Existing Structures in the Waters of the Charles River, Watertown, MA

Scale: 1 in. = 30 ft. April 9, 2009  
Prepared By:

SCHOFIELD BROTHERS OF NEW ENGLAND, INC.  
1071 WORCESTER ROAD  
FRAMINGHAM, MA 01701  
PHONE: (508)879-0030 schofieldbros.com  
Sheet 6 of 9



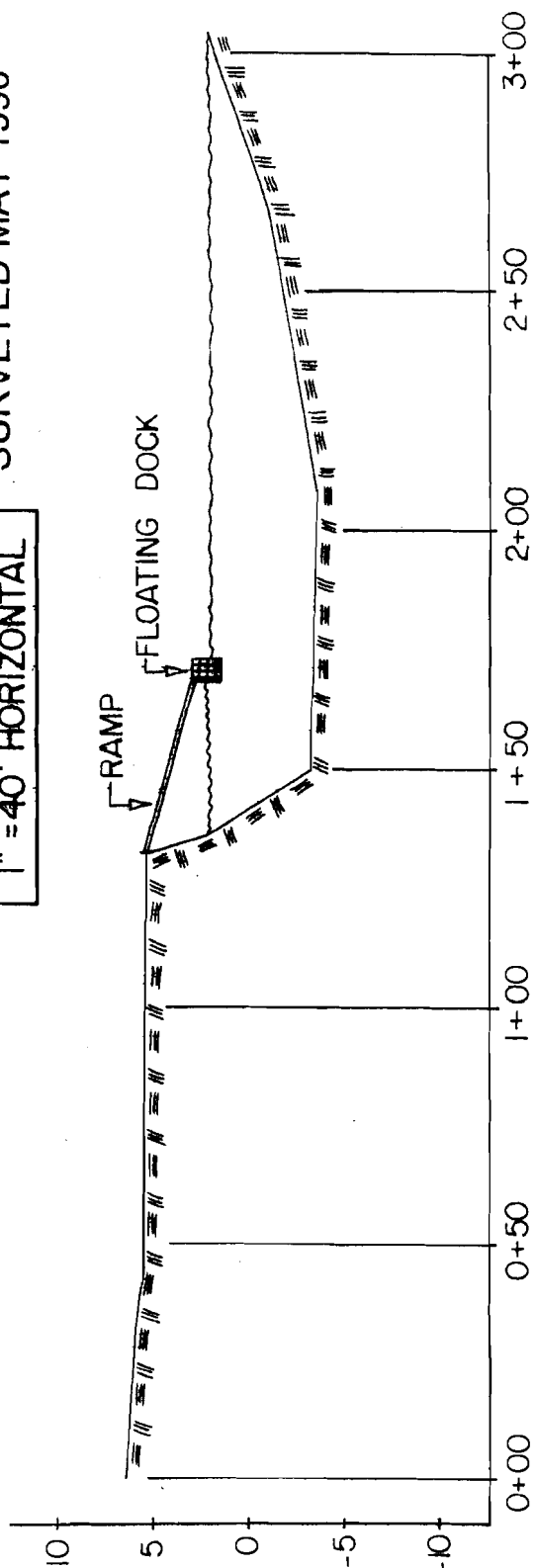
*David W. Humphrey*  
PROFESSIONAL LAND SURVEYOR



PROFILE (A)

SCALE:  
1" = 10' VERTICAL  
1" = 40' HORIZONTAL

CROSS SECTIONS  
SURVEYED MAY 1990




PROFILE (B)

C:\ENCL\B01193675\Aval\Cent\23675-Chunter01-01.dwg

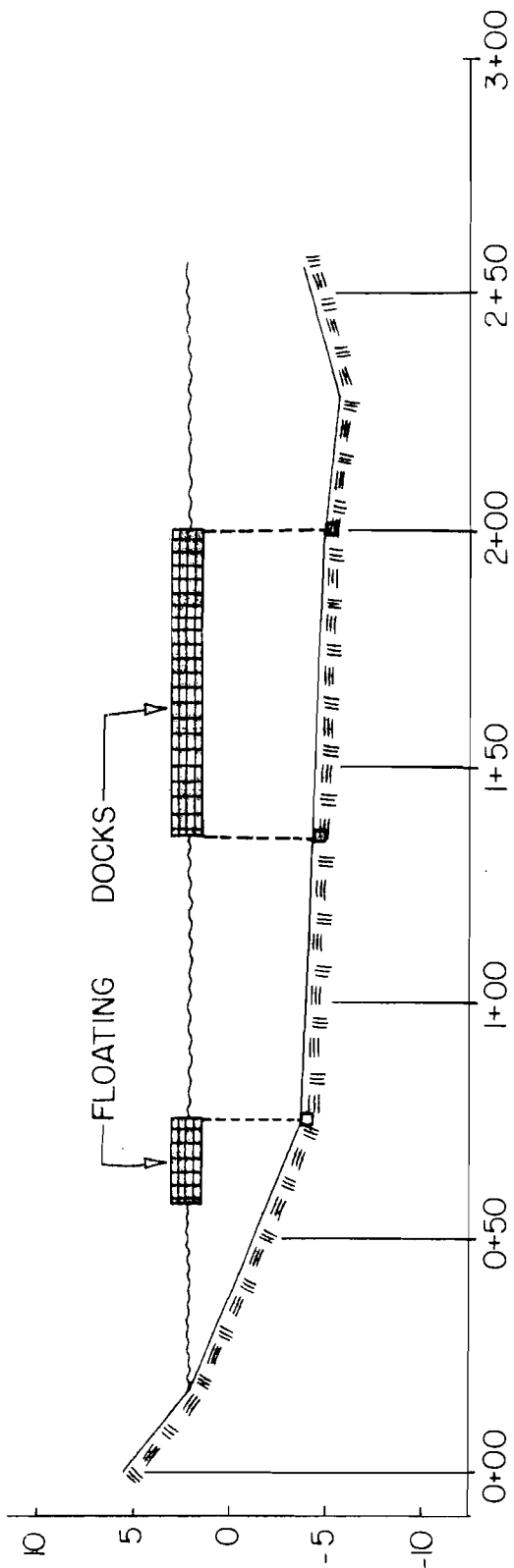
Plan Accompanying Petition of the Watertown  
Yacht Club to Document Existing Structures  
in the Waters of the Charles River,  
Watertown, MA  
Scale: As Noted April 9, 2009  
Prepared By:

SCHOFIELD BROTHERS OF NEW ENGLAND, INC.  
1071 WORCESTER ROAD  
FRAMINGHAM, MA 01701  
PHONE: (508)879-0030 schofieldbros.com



*David W. Humphrey*  
PROFESSIONAL LAND SURVEYOR

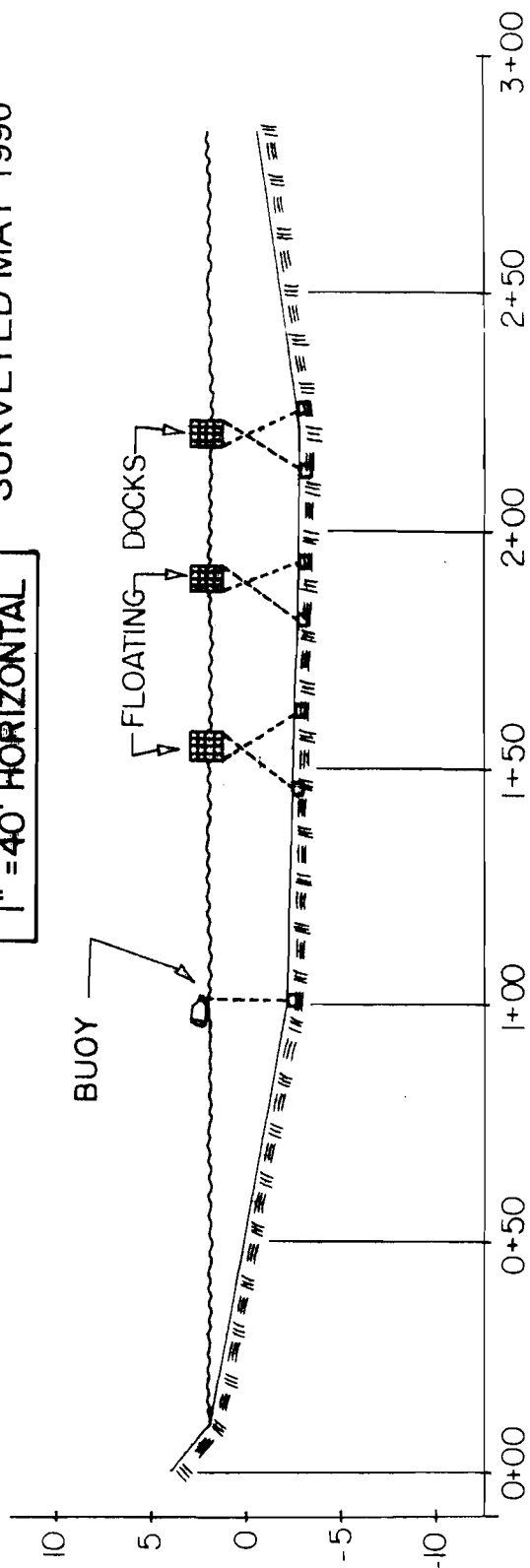




PROFILE (C)

SCALE:  
1" = 10' VERTICAL  
1" = 40' HORIZONTAL

CROSS SECTIONS  
SURVEYED MAY 1990



PROFILE (D)

G:\SDSKPROJ\23675\dwg\Sent\23675-Chapter91-01.dwg

Plan Accompanying Petition of the Watertown  
Yacht Club to Document Existing Structures  
in the Waters of the Charles River,  
Watertown, MA


Scale: As Noted April 9, 2009

Prepared By:

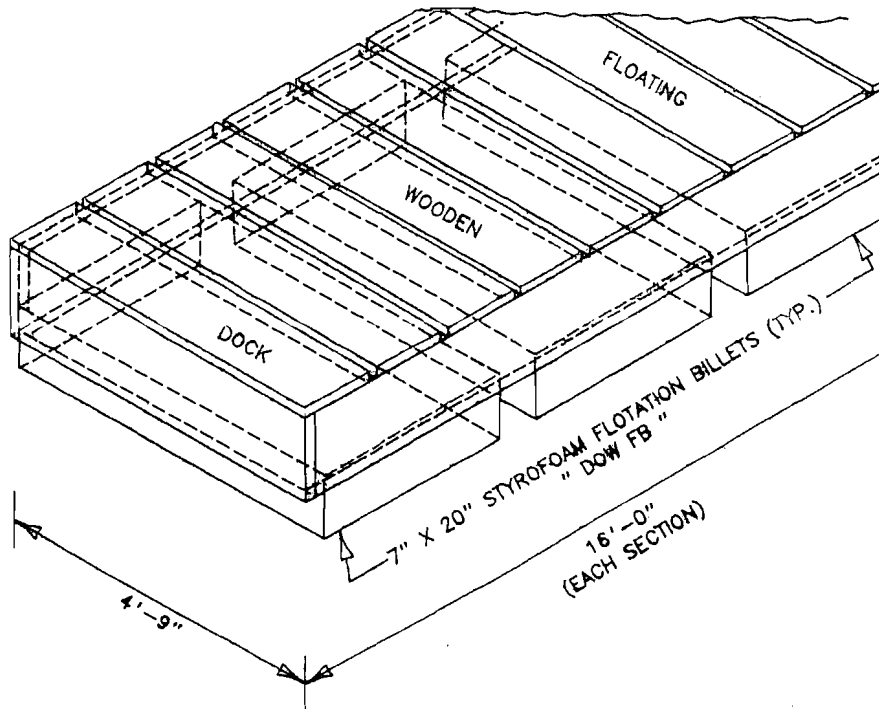
SCHOFIELD BROTHERS OF NEW ENGLAND, INC.

1071 WORCESTER ROAD  
FRAMINGHAM, MA 01701

PHONE: (508)879-0030 schofieldbros.com

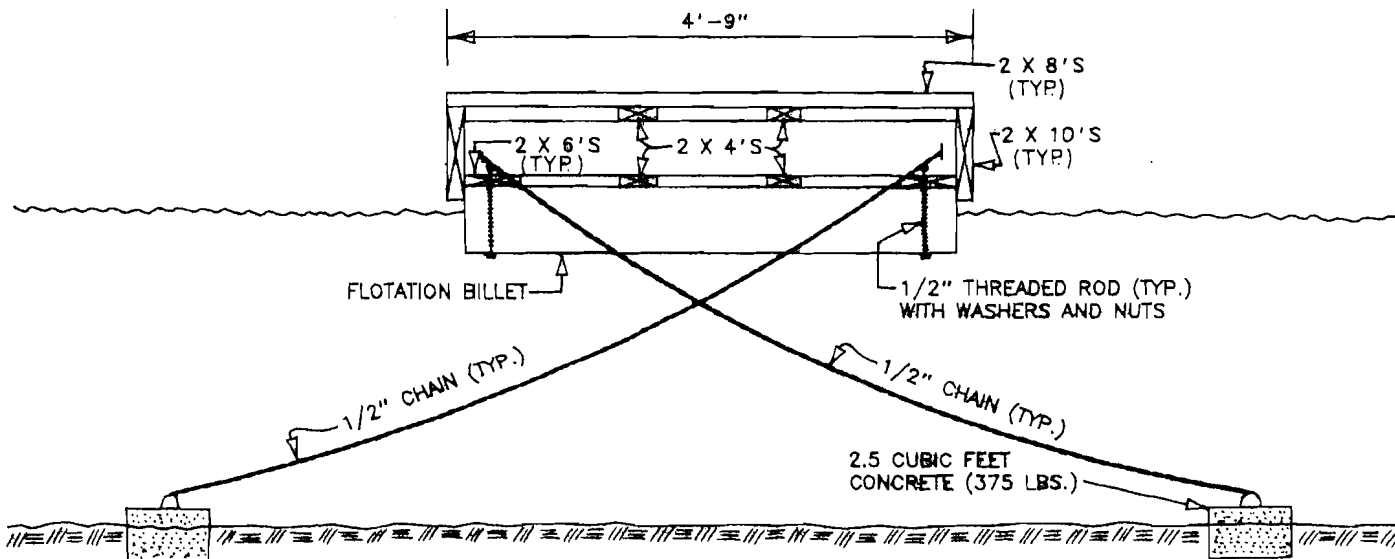


*David W. Humphrey*  
PROFESSIONAL LAND SURVEYOR



## FLOATING DOCK DETAIL

(NO SCALE)



## END VIEW

(NO SCALE)

G:\SDSKPROJ\23675\dwg\Sent\23675-Chapter91-01.dwg

Plan Accompanying Petition of the Watertown  
Yacht Club to Document Existing Structures  
in the Waters of the Charles River,  
Watertown, MA

Scale: 1 in. = N/A April 9, 2009


Prepared By:

SCHOFIELD BROTHERS OF NEW ENGLAND, INC.

1071 WORCESTER ROAD

FRAMINGHAM, MA 01701

PHONE: (508) 879-0030 schofieldbros.com



*David W. Humphrey*  
PROFESSIONAL LAND SURVEYOR